

New Hampshire  
**DOT**  
 Department of Transportation

Maps and data sets are not guaranteed to be free from errors and omissions. Data is in a constant state of update and correction by various groups and agencies. Information displayed on this map is the best available at the time of publication.

# 2023 Nodal Reference Bookmap

## LEGEND



NHDOT will accept crash locations based on the State of NH Uniform Police Traffic Accident Report.

Crash occurred on:

**Option 1**     Street Address  
                   123 Main Street

**Option 2**     Route No and/or     Distance from             NESW             Intesecting Road, Bridge,  
                   Street name             Intersecting Street                                     Town/County line  
                   Main Street                     500                     E                     Oak Street

**Option 3**     First Node                     Distance from First Node                     Second Node  
                   515                                     212                                     632

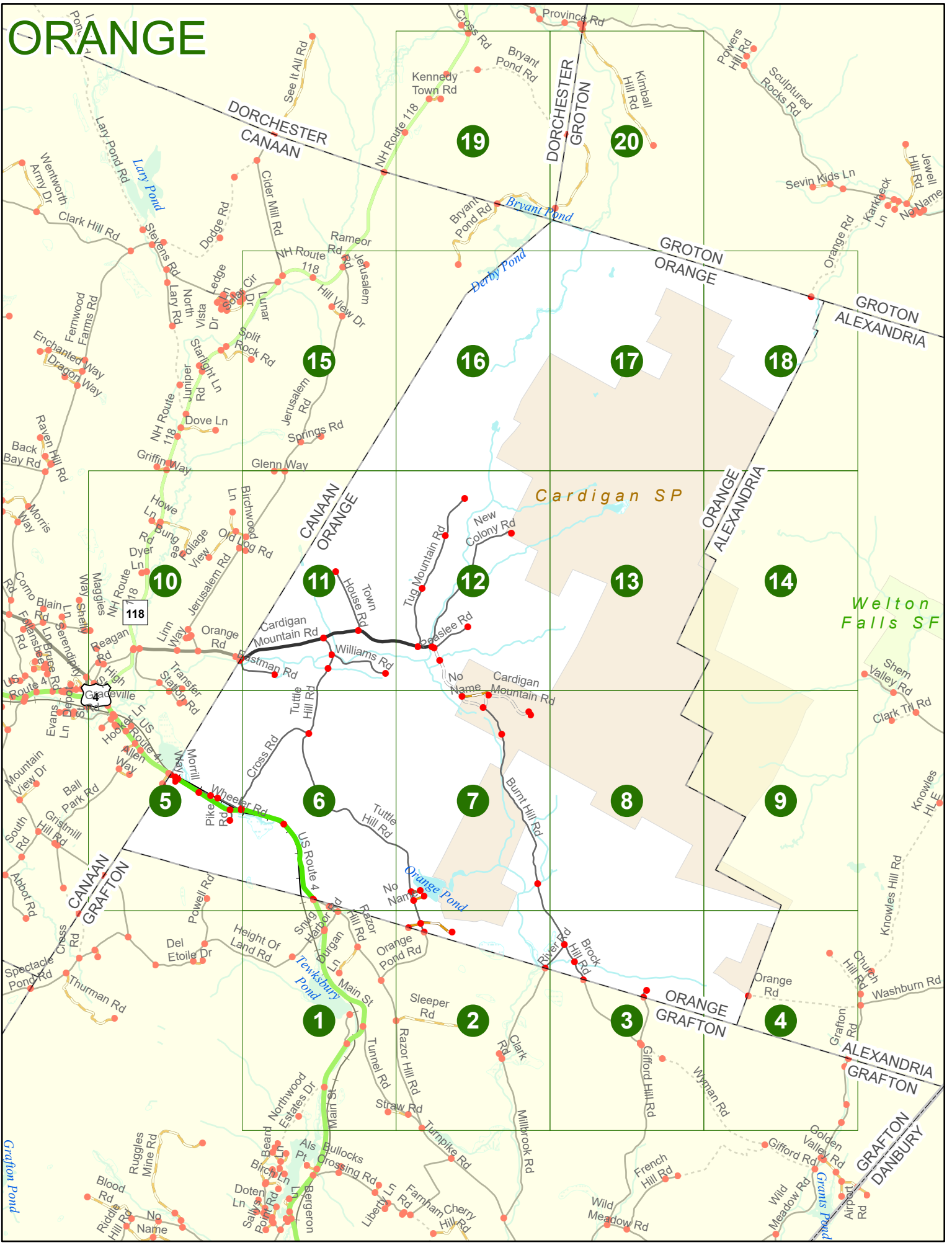
**Option 4**     Route No and/or     Mile Marker on Interstate Only     NESW     Mile (Marker)  
                   Street name  
                   189S                     700 feet                     S                     36.8

**Option 3 – Example**

Street Name                     Loudon Road  
First Node                             803  
Distance from First Node             318 Ft  
Second Node                             813



# ORANGE



# ORANGE

Match to Page 6

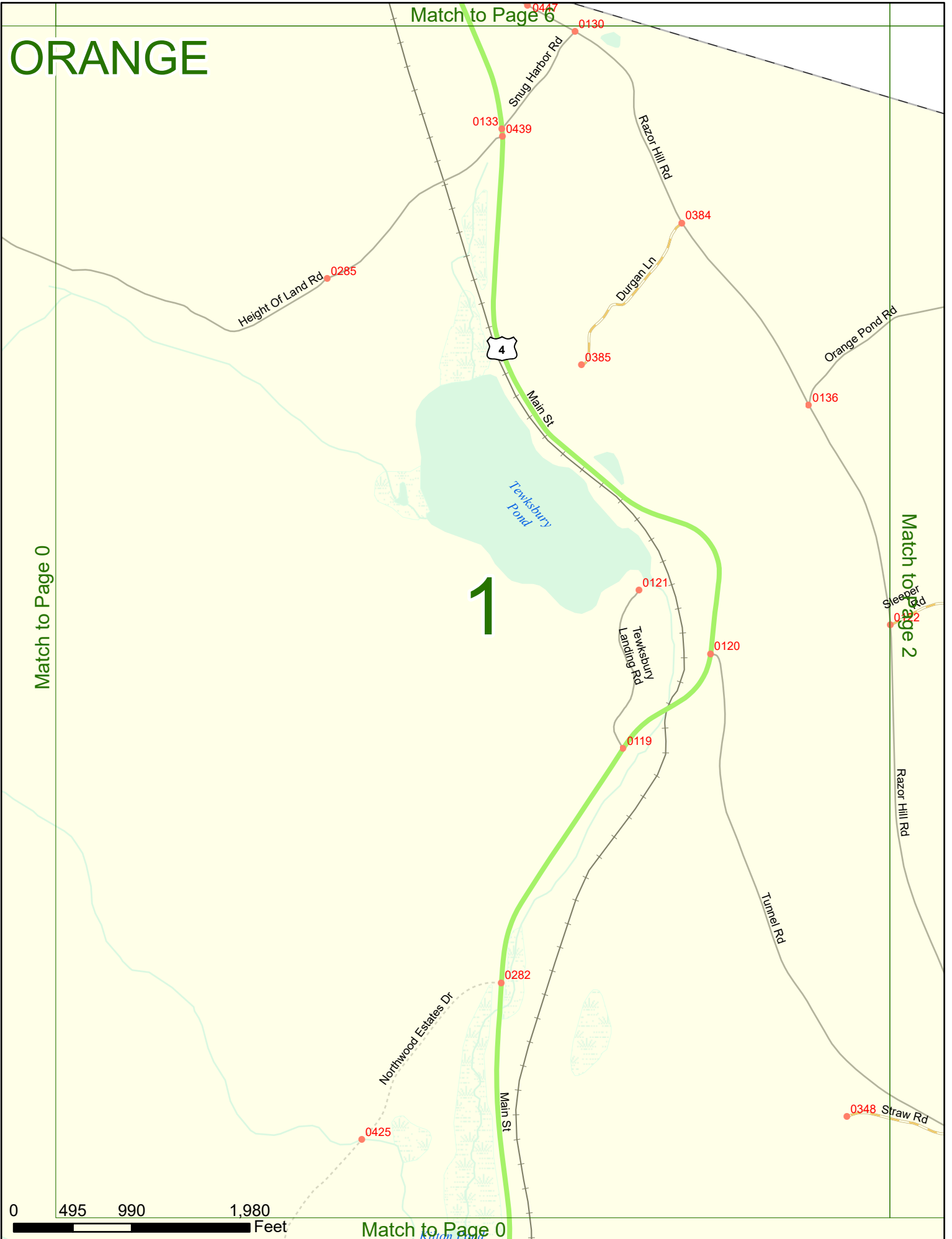
Match to Page 0

Match to Page 2

# 1

0 495 990 1,980 Feet

Match to Page 0



# ORANGE

Match to Page 7

*Cardigan SP*

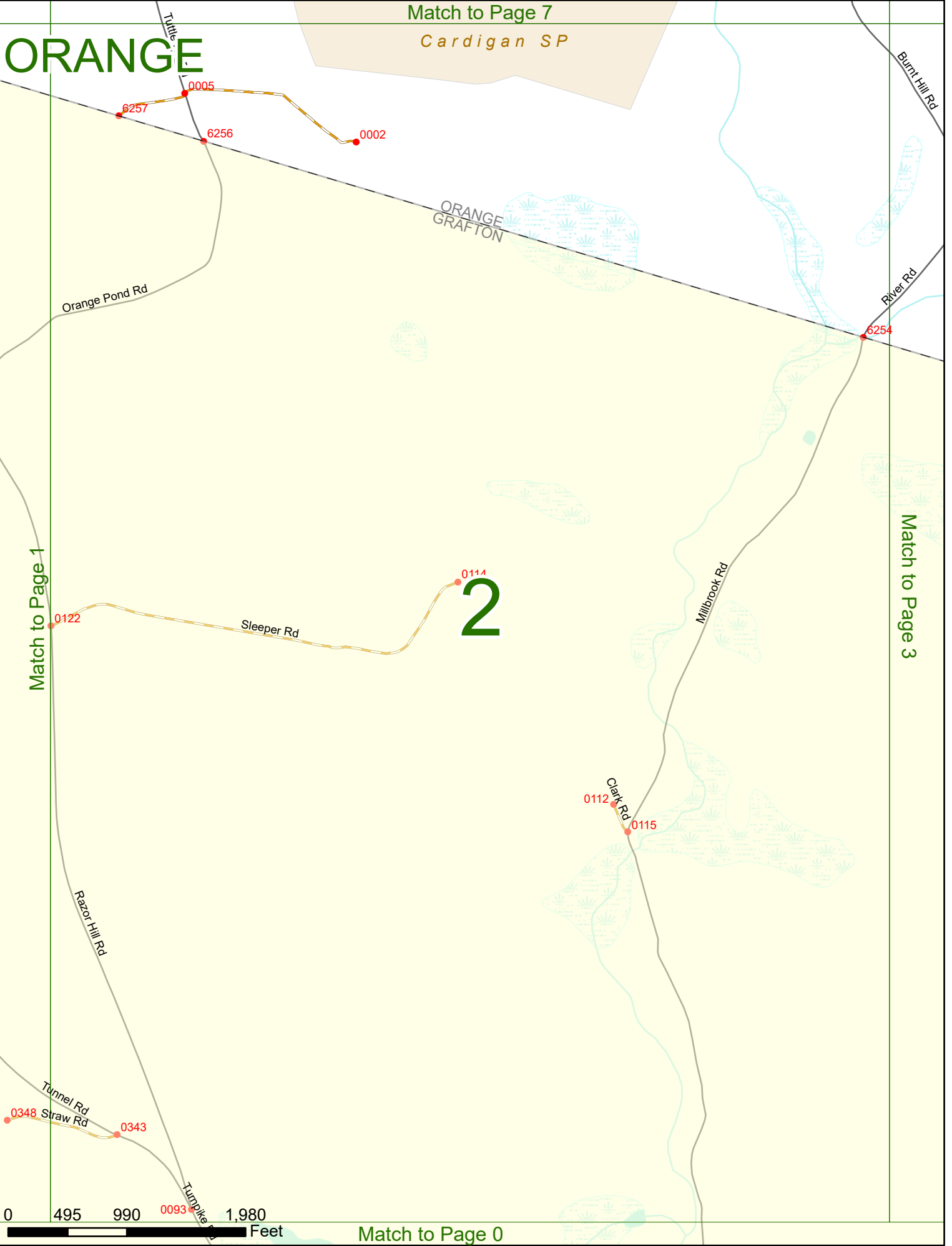
ORANGE  
GRAFTON

## 2

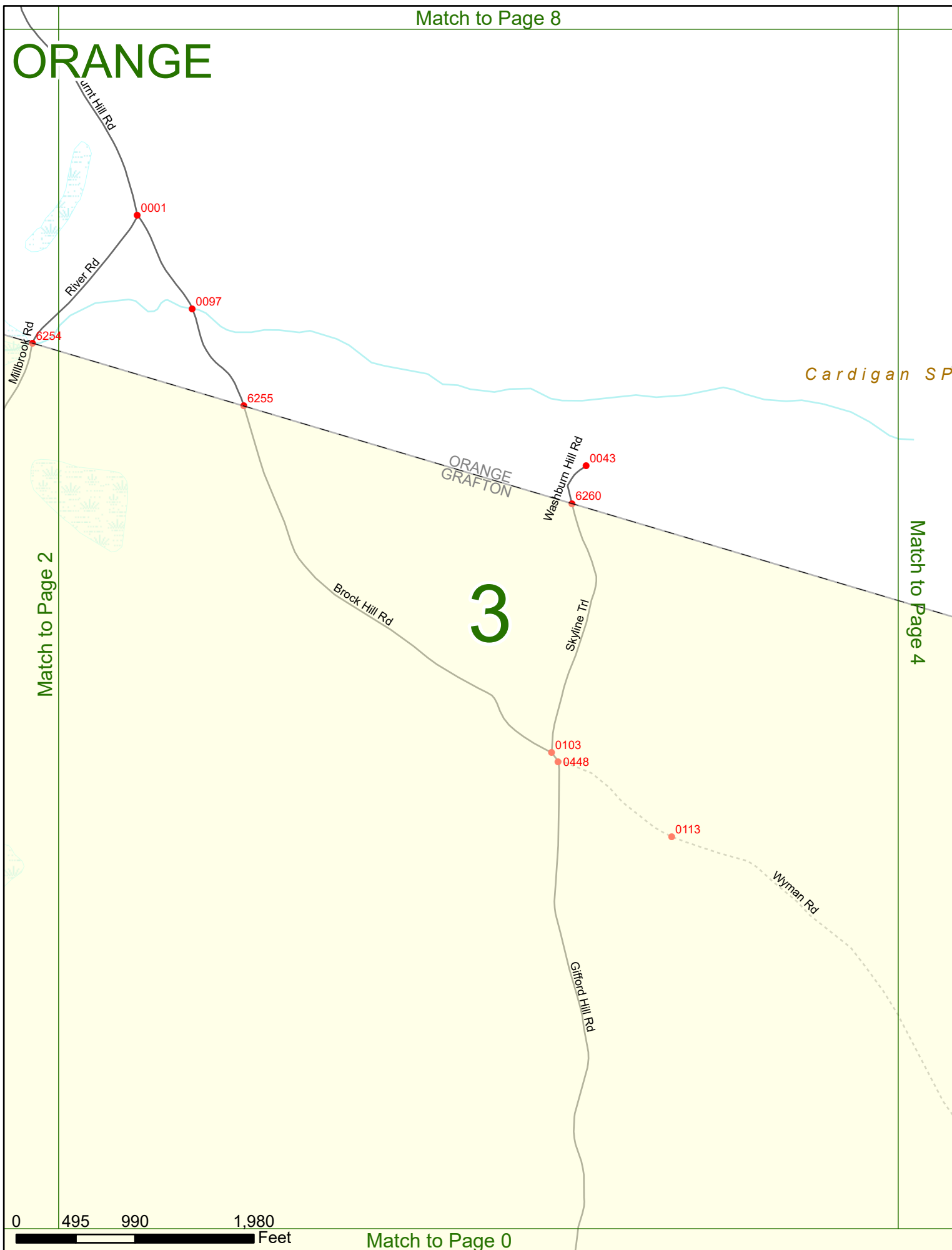
Match to Page 3

Match to Page 0

0 495 990 1,980 Feet



# ORANGE



Match to Page 2

Match to Page 4

# 3

Match to Page 9

# ORANGE

*Cardigan SP*

ORANGE  
ALEXANDRIA

0456

0078

Church Hill Rd

Knowles H.L.W.

0075

Knowles H.W.

0080

Match to Page 0

Orange Rd

# 4

ORANGE  
GRAFTON

Match to Page 3

ALEXANDRIA  
GRAFTON

Grafton Rd

6143

0427

Wild Meadow Rd

0111

0426

Wyren Rd

0 495 990 1,980 Feet

Match to Page 0

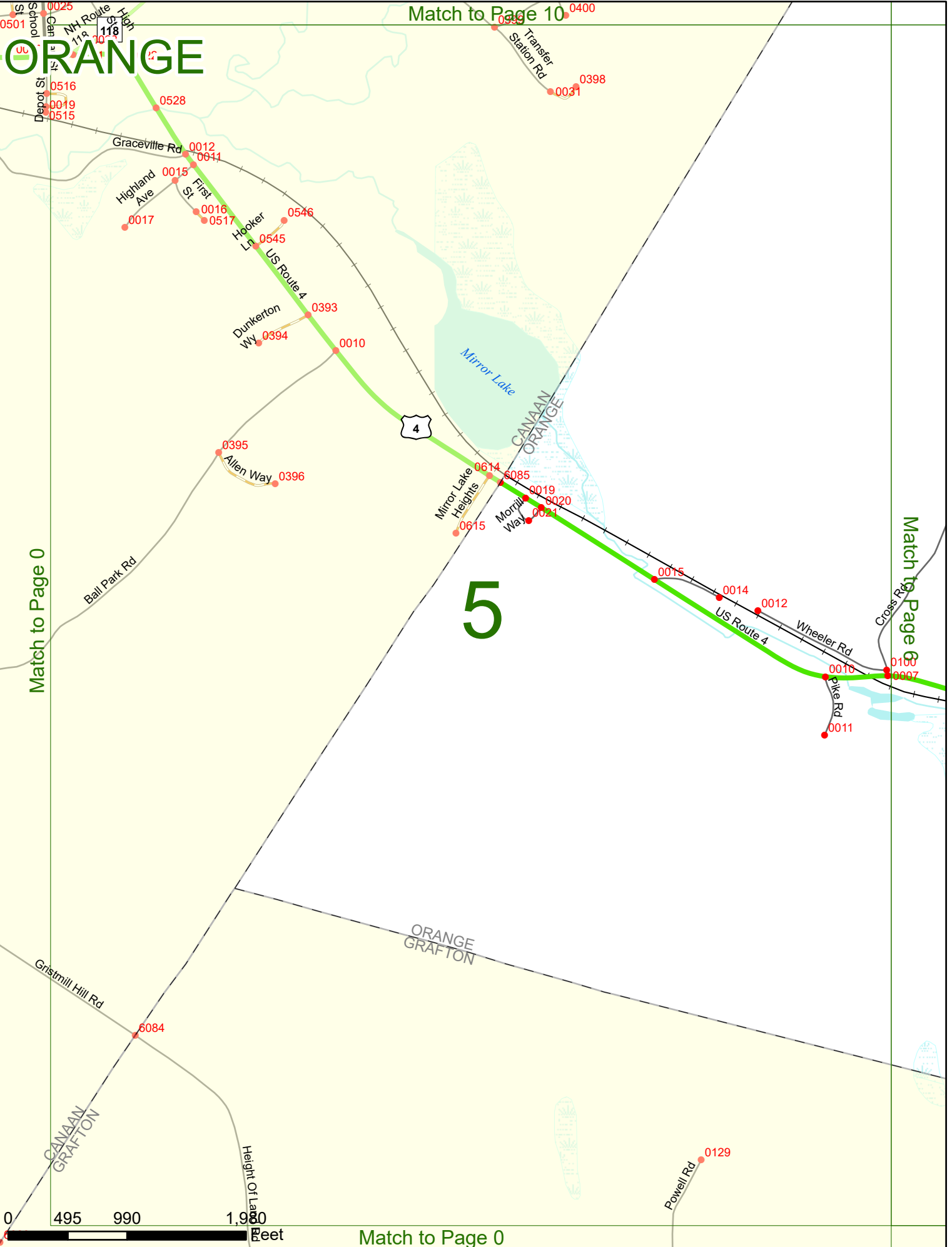
# ORANGE

Match to Page 10

Match to Page 0

Match to Page 6

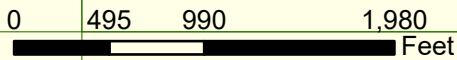
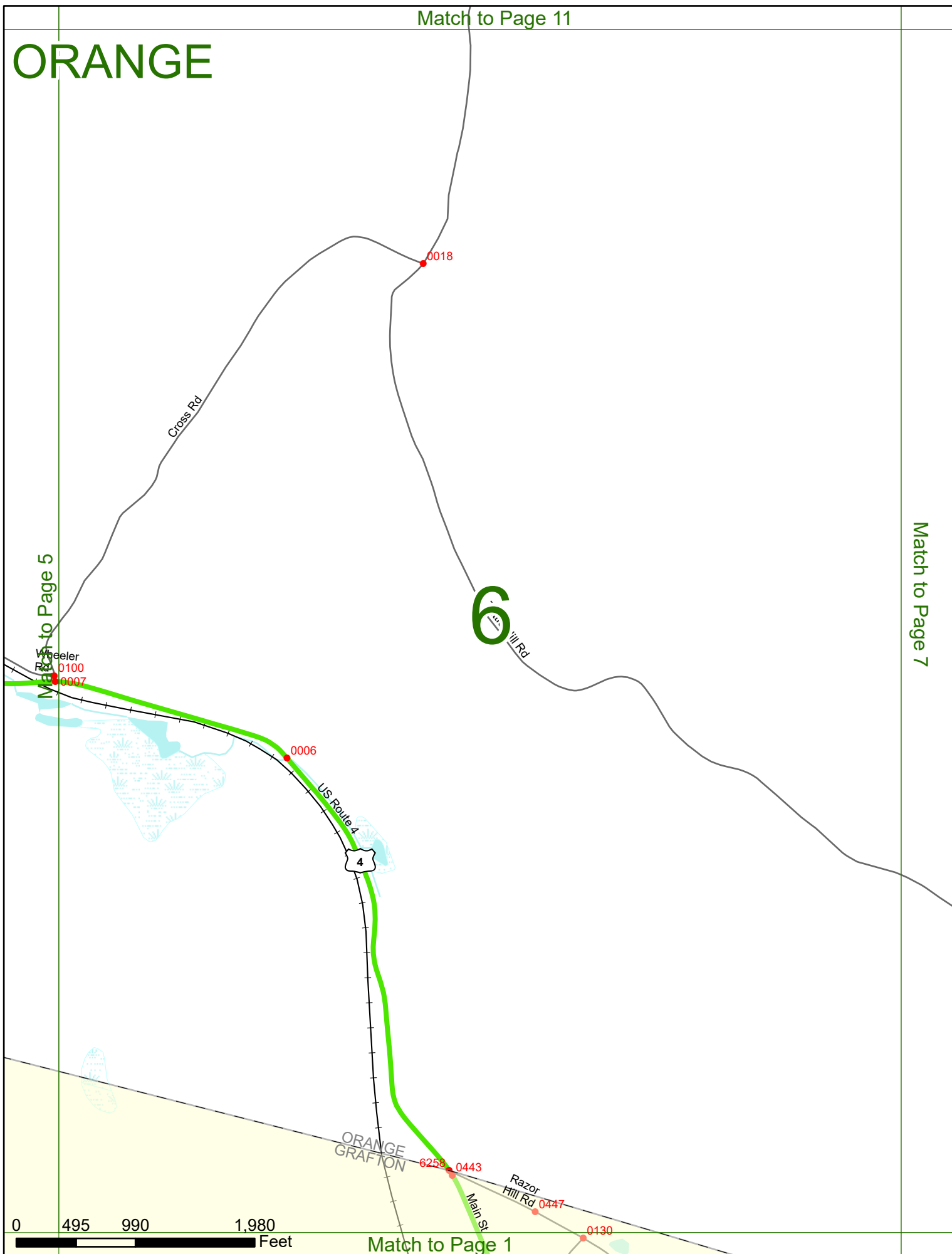
# 5



Match to Page 0



# ORANGE



# ORANGE

Match to Page 12

0091

0092

0026

Cardigan Mountain Rd

0032

0095

0031

# 7

Cardigan SP

Burnt Hill Rd

Match to Page 8

Match to Page 6

Tuttle Hill Rd


0089

0090

0094

0093

0004



Match to Page 2

Match to Page 13

# ORANGE

*Cardigan SP*

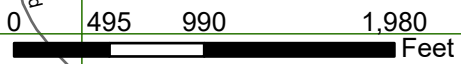
8

ORANGE  
ALEXANDRIA

Match to Page 7

Match to Page 9

Burnt Hill Rd



Match to Page 3

Match to Page 14

# ORANGE

*Cardigan SP*

9

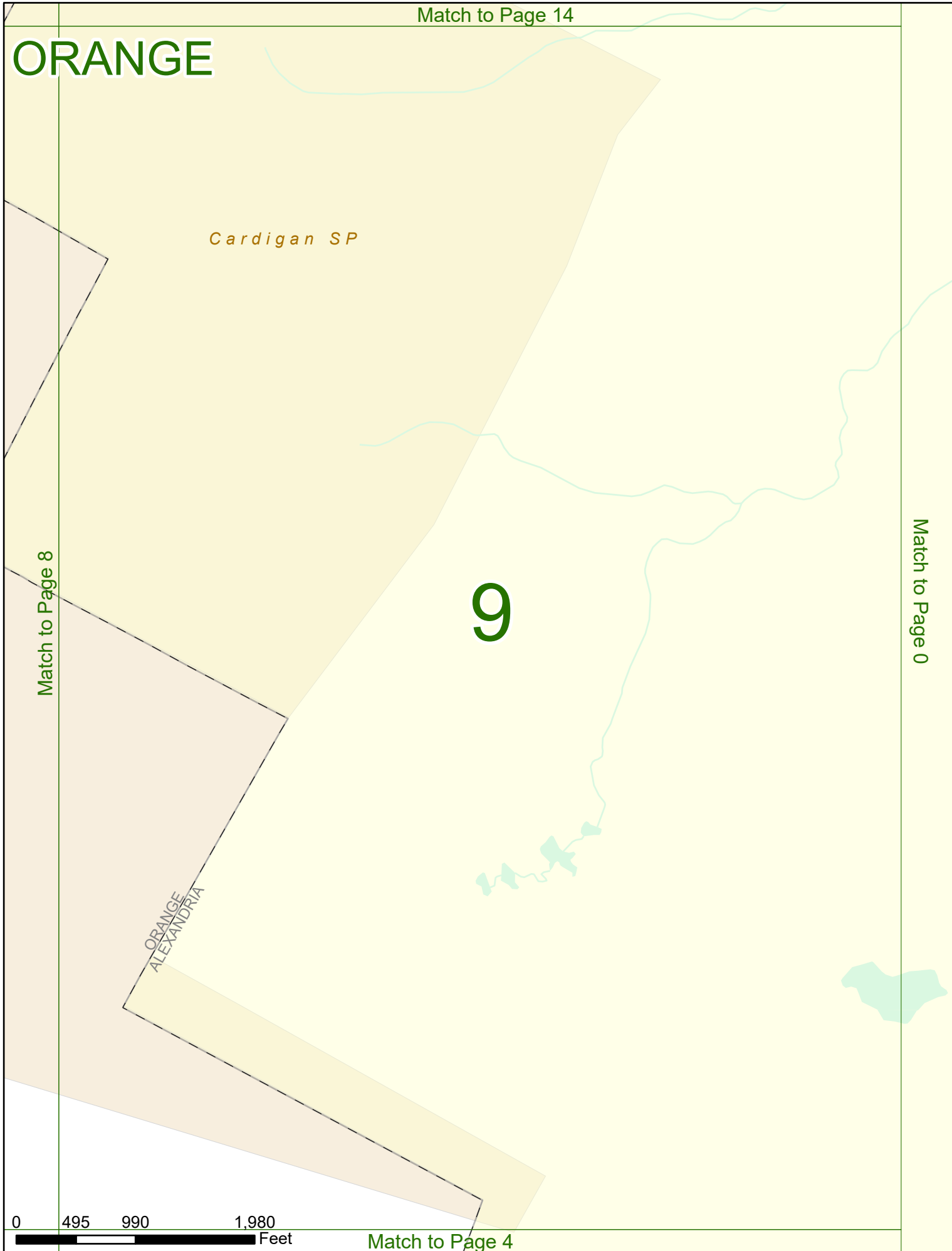
Match to Page 8

Match to Page 0

ORANGE  
ALEXANDRIA

0 495 990 1,980 Feet

Match to Page 4



# ORANGE

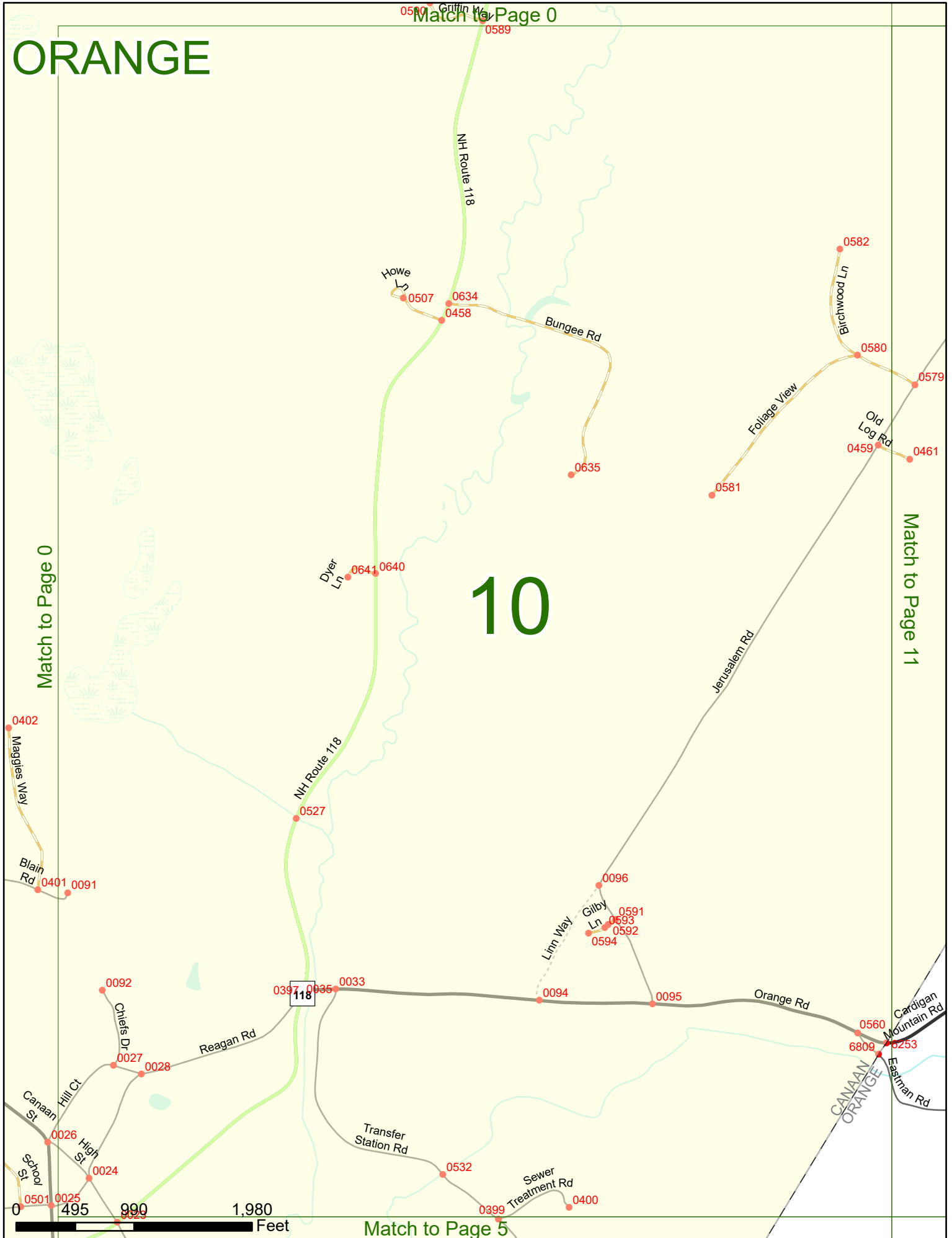
Match to Page 0

# 10

Match to Page 0

Match to Page 11

Match to Page 5



# ORANGE

Match to Page 15

Match to Page 12

Match to Page 10

# 11

CANAAN  
ORANGE

Glenn Way  
0596 0595

0582

0580 Foliage View  
0579

Old Log Rd  
0459 0461

0040

Town House Rd

0038

Cardigan Mountain Rd

Orange Rd  
0560 6258  
6809

0041

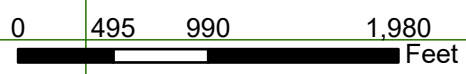
0024

Williams Rd

Eastman Rd  
0017

Turtle Hill Rd  
0027

0025



Match to Page 6

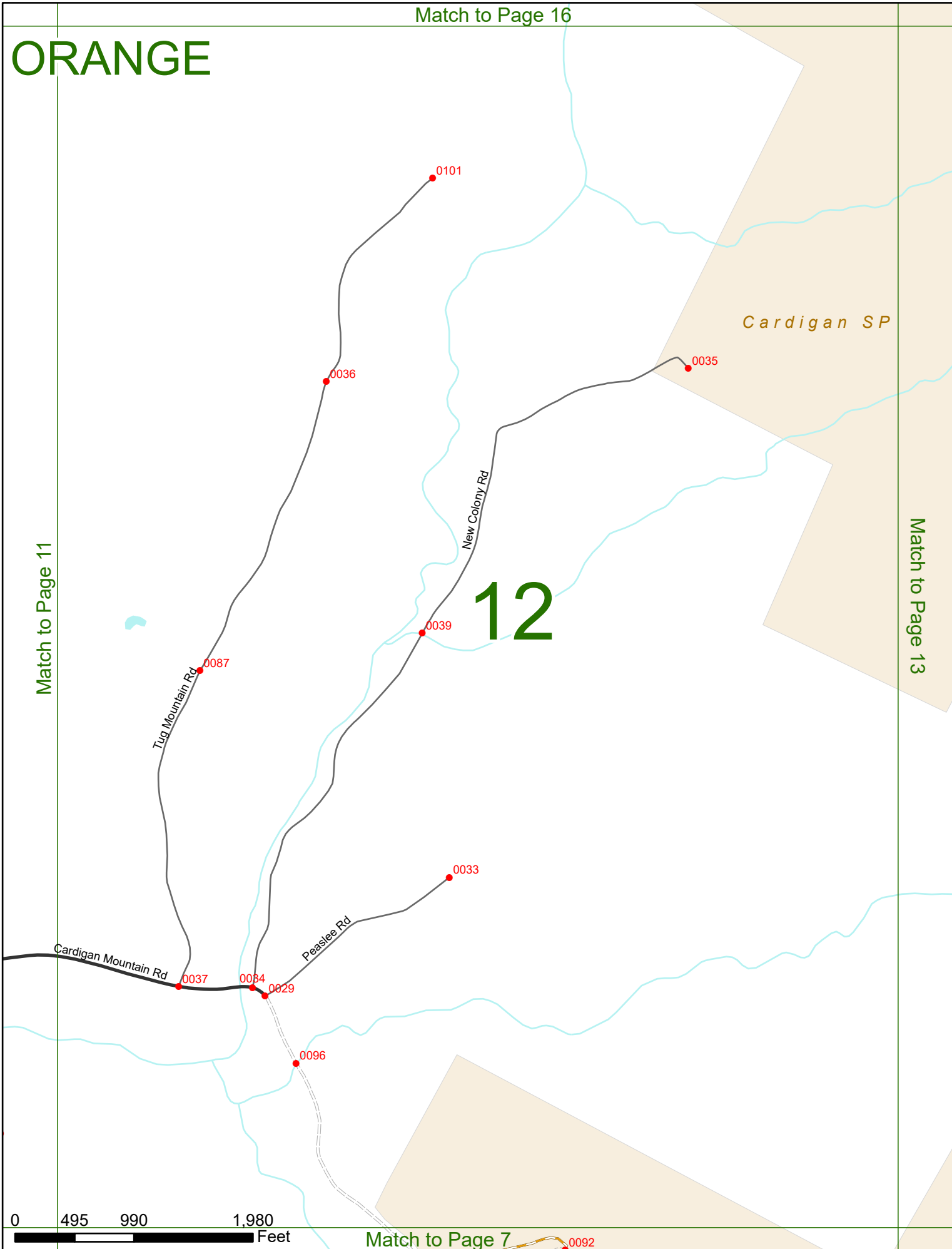
# ORANGE

Match to Page 11

Match to Page 13

*Cardigan SP*

# 12



0 495 990 1,980 Feet

Match to Page 7

0092

# ORANGE



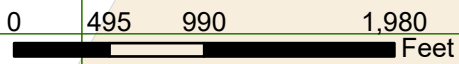
*Cardigan SP*

# 13

Match to Page 12

Match to Page 14

ORANGE  
ALEXANDRIA



Match to Page 8



Match to Page 18

# ORANGE

ORANGE  
ALEXANDRIA

Match to Page 13


# 14

Match to Page 0

*Cardigan SP*

*Welton  
Falls SF*

0129



Match to Page 9

# ORANGE

Match to Page 0

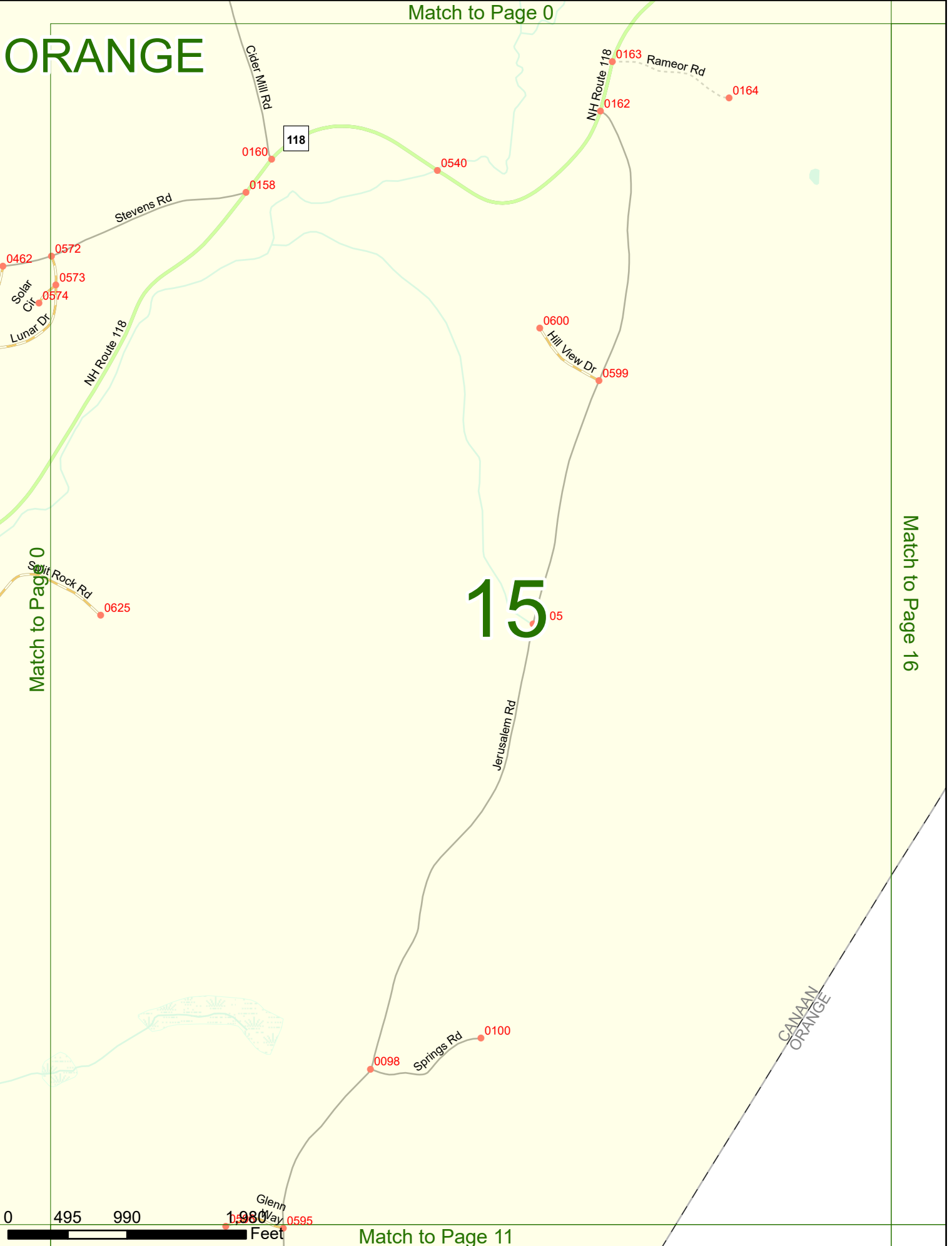

118

15<sup>05</sup>

Match to Page 16

Match to Page 0

Match to Page 11



# ORANGE

Match to Page 19

Bryant  
Pond Rd  
0486

Derby  
Pond

CANAAN  
ORANGE

# 16

Match to Page 15

Match to Page 17

*Cardigan SP*

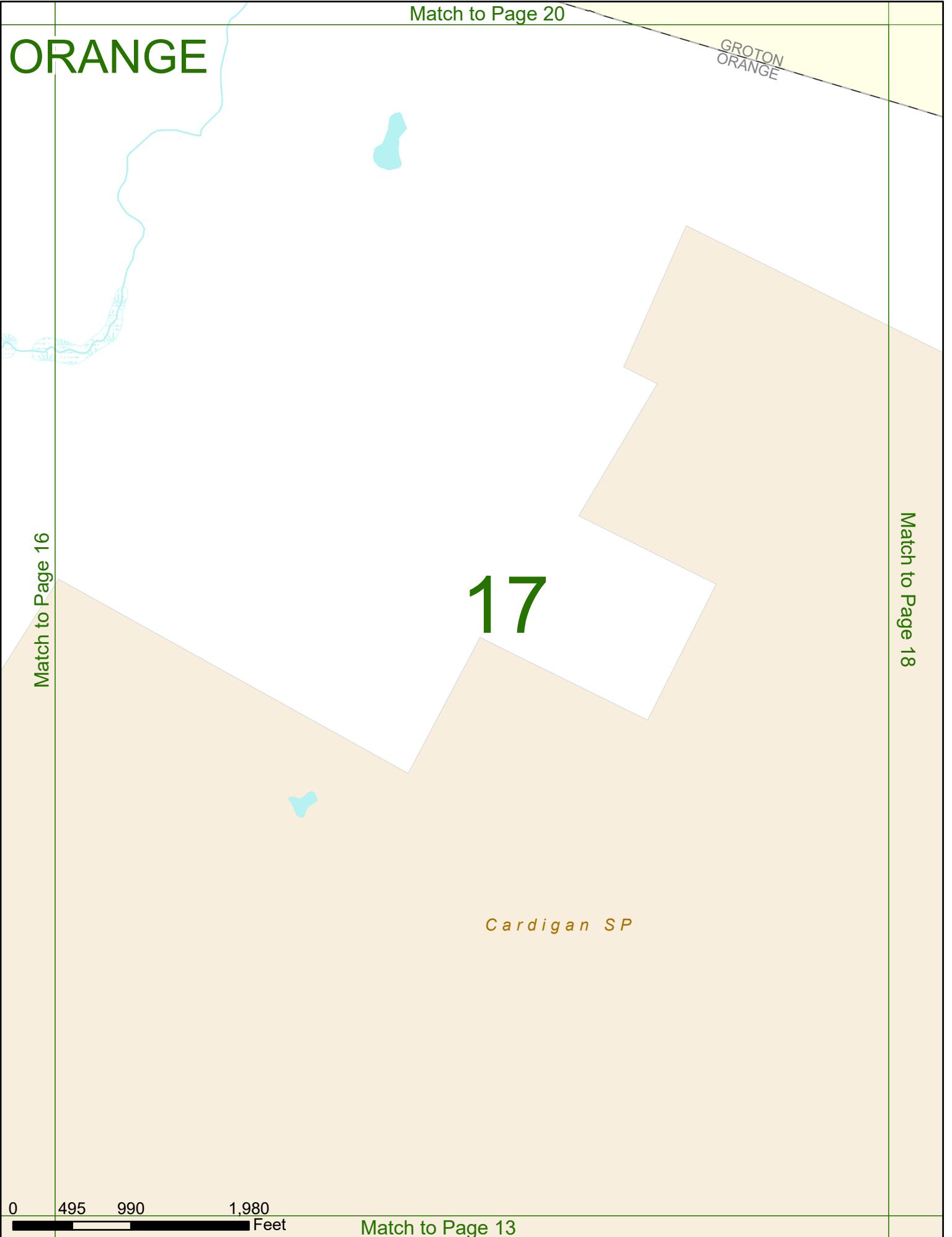
0 495 990 1,980 Feet

Match to Page 12

Match to Page 20

ORANGE

GROTON  
ORANGE



Match to Page 16

Match to Page 18

17

*Cardigan SP*

0 495 990 1,980 Feet

Match to Page 13

Match to Page 0

# ORANGE

GROTON  
ORANGE

Orange Rd

6763

GROTON  
ALEXANDRIA

# 18

ORANGE  
ALEXANDRIA

*Cardigan SP*

Match to Page 17

Match to Page 0

0 495 990 1,980 Feet

Match to Page 14

# ORANGE

Match to Page 0

0006

0008

0009

0022

118

Kennedy  
Town Rd

0021

Bryant Pond Rd

Match to Page 20

Match to Page 0

NH Route 118

0010

# 19

DORCHESTER  
CANAAN

6768

Bryant Pond

Bryant  
Pond Rd  
6709

Bryant  
Pond Rd

CANAAN  
ORANGE

0 495 990 1,980 Feet

Match to Page 16

Match to Page 0

Sculptured Rocks Rd

# ORANGE

DORCHESTER  
GROTON

Kimball Hill Rd

# 20

0112

6757

6709

Bryant Pond Rd

Match to Page 19

Match to Page 0

Bryant Pond

CANAAN  
ORANGE

GROTON  
ORANGE

0 495 990 1,980 Feet

Match to Page 17