



Maps and data sets are not guaranteed to be free from errors and omissions. Data is in a constant state of update and correction by various groups and agencies. Information displayed on this map is the best available at the time of publication.

2023 Nodal Reference Bookmap

LEGEND



NHDOT will accept crash locations based on the State of NH Uniform Police Traffic Accident Report.

Crash occurred on:

Option 1 Street Address
 123 Main Street

Option 2 Route No and/or Distance from NESW Intesecting Road, Bridge,
 Street name Intersecting Street Town/County line
 Main Street 500 E Oak Street

Option 3 First Node Distance from First Node Second Node
 515 212 632

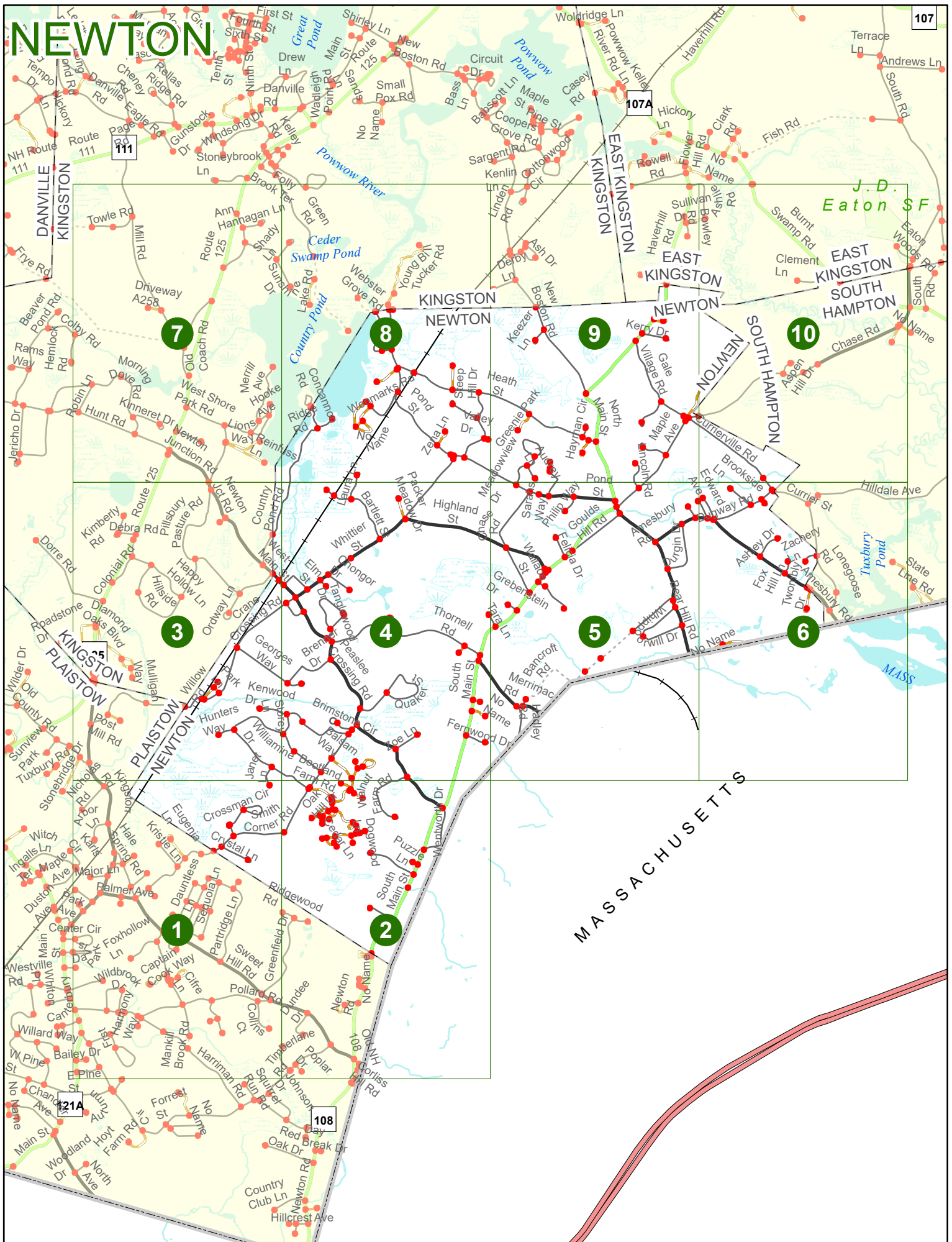
Option 4 Route No and/or Mile Marker on Interstate Only NESW Mile (Marker)
 Street name
 189S 700 feet S 36.8

Option 3 – Example

Street Name Loudon Road
First Node 803
Distance from First Node 318 Ft
Second Node 813

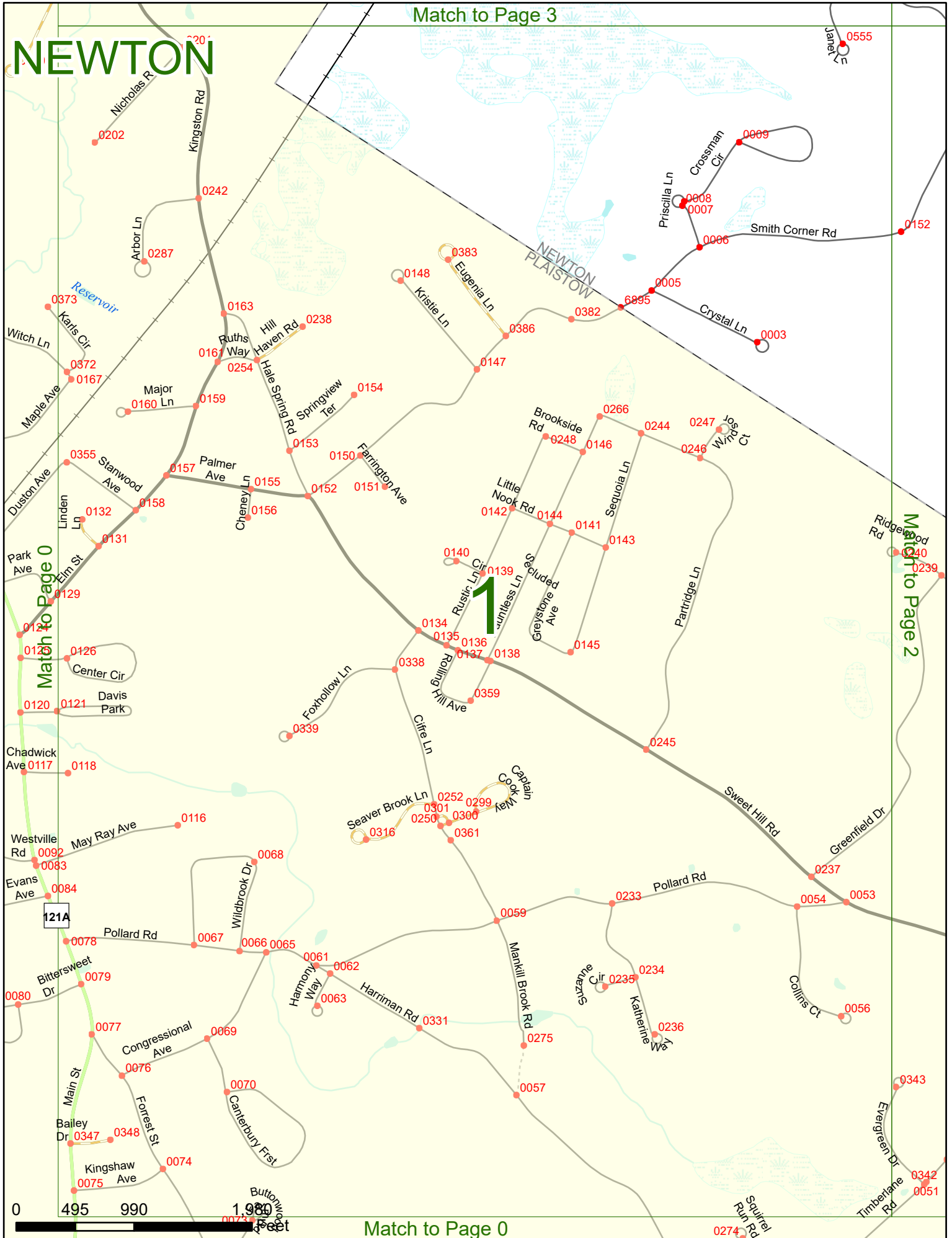


NEWTON



NEWTON

Match to Page 3



0 495 990 1980 Feet

Match to Page 0

Match to Page 2

NEWTON

Match to Page 4


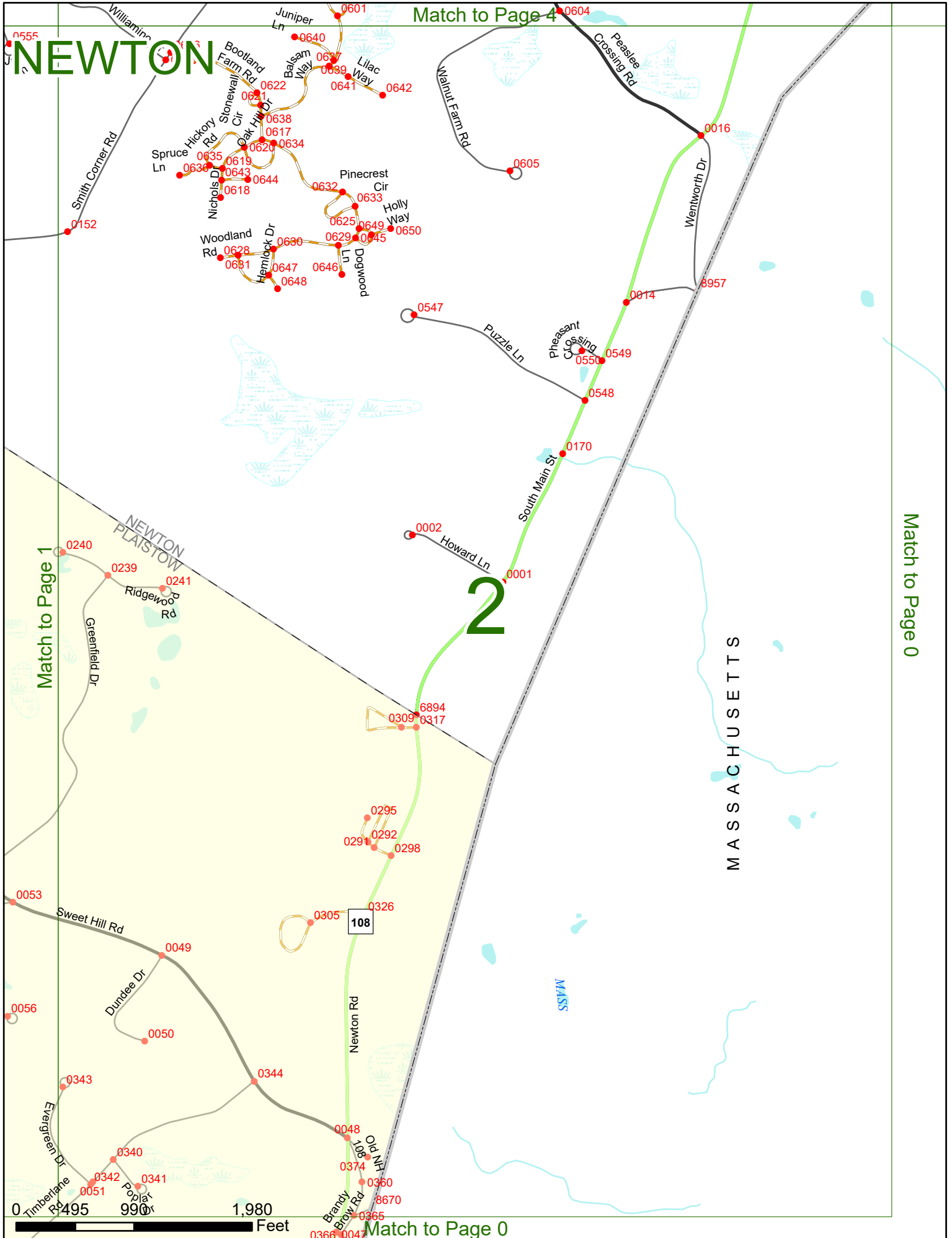
Match to Page 0

2

Match to Page 1

Match to Page 0

MASSACHUSETTS



NEWTON

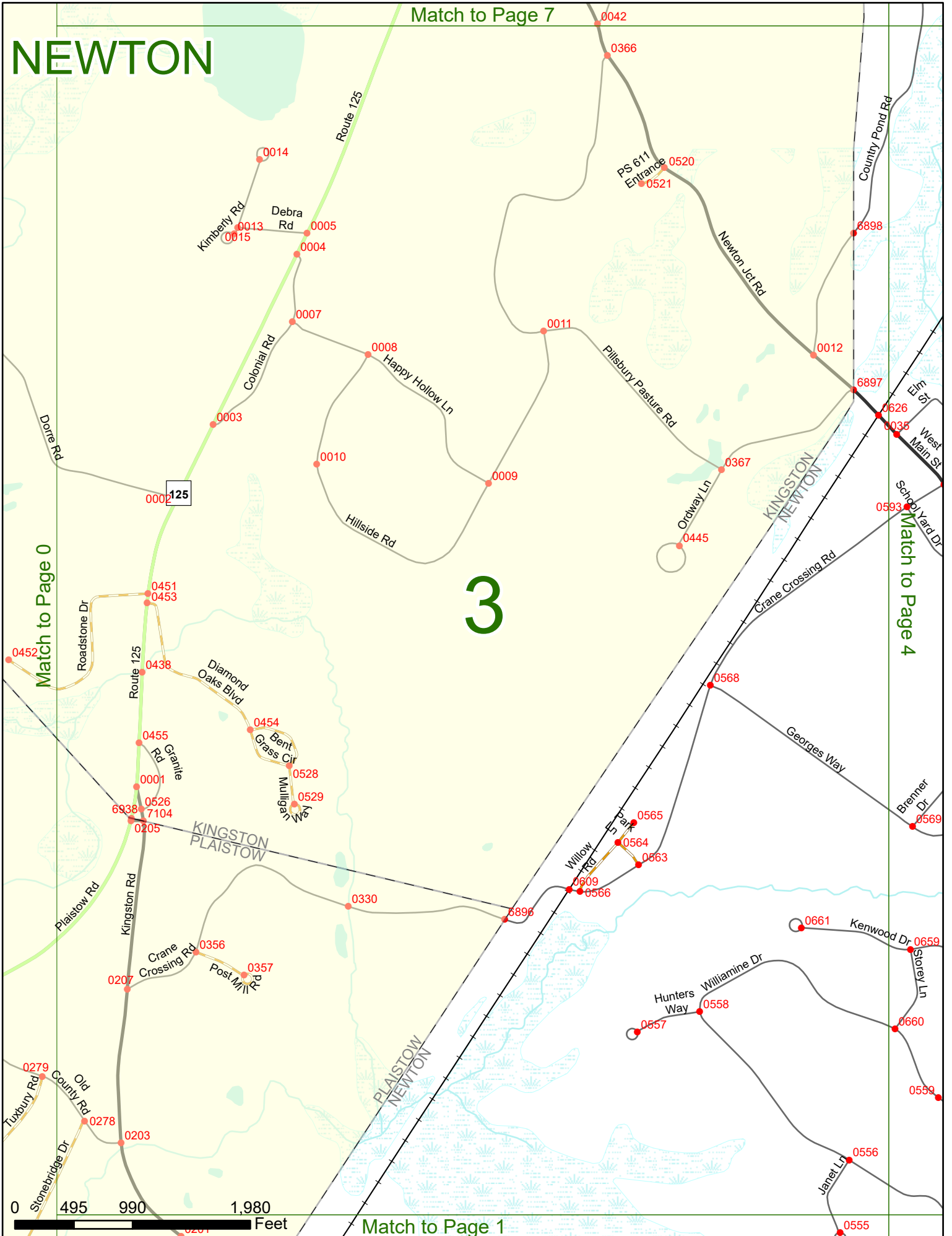
Match to Page 7

3

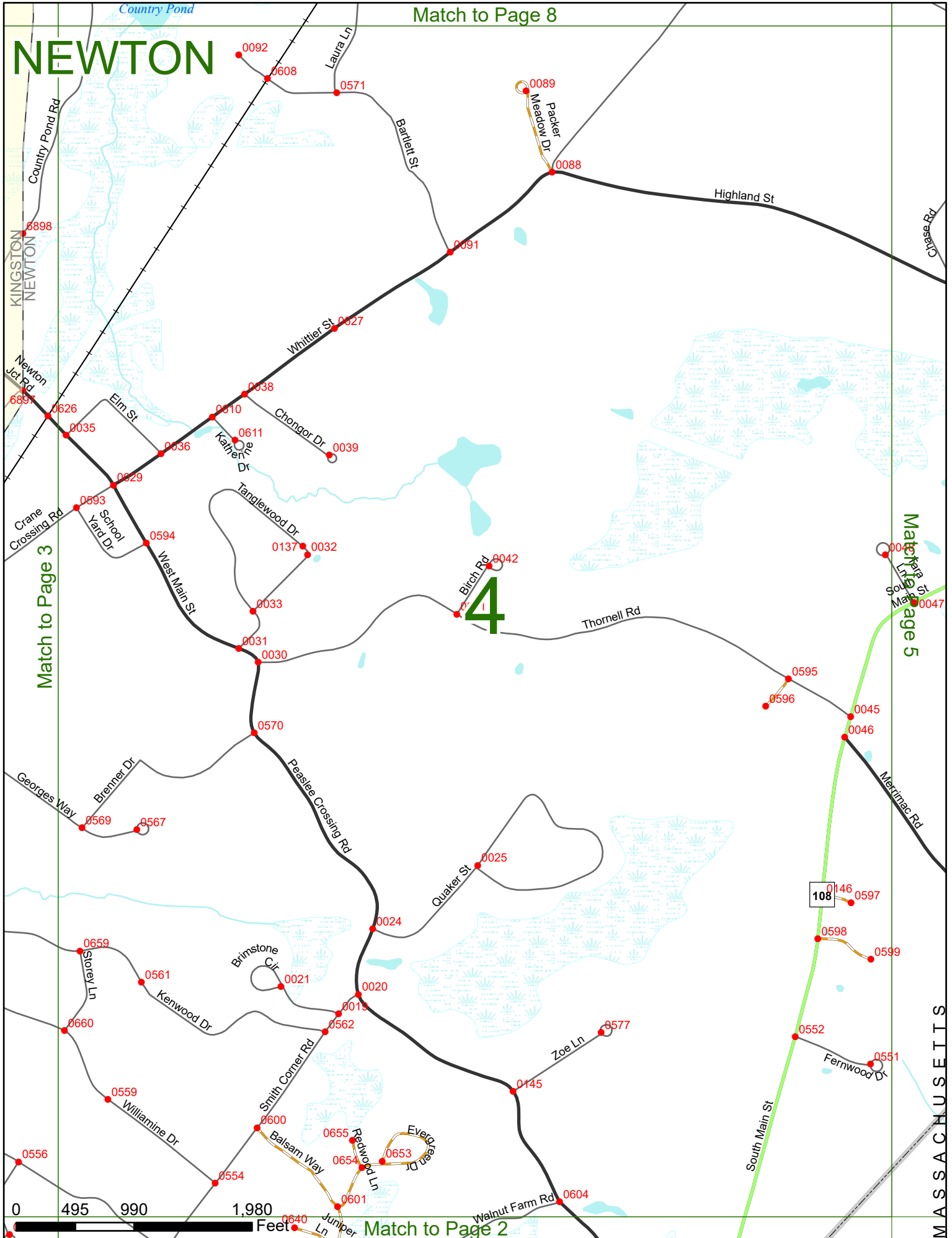
Match to Page 0

Match to Page 4

Match to Page 1



NEWTON



Match to Page 3

4

Match to Page 5

Match to Page 2



MASSACHUSETTS

NEWTON

Match to Page 9

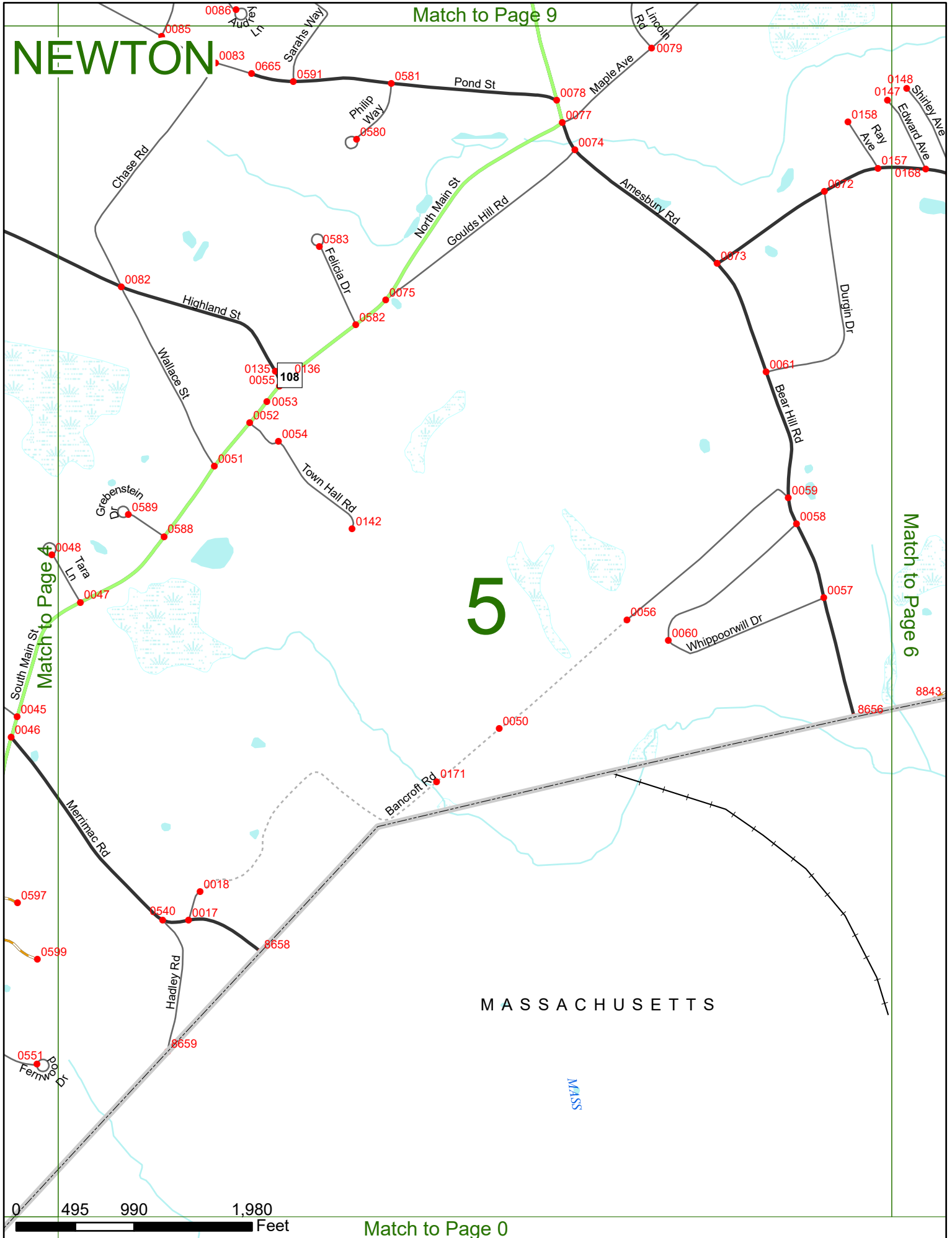
5

Match to Page 6

MASSACHUSETTS

0 495 990 1,980 Feet

Match to Page 0



NEWTON

Match to Page 10

Match to Page 5

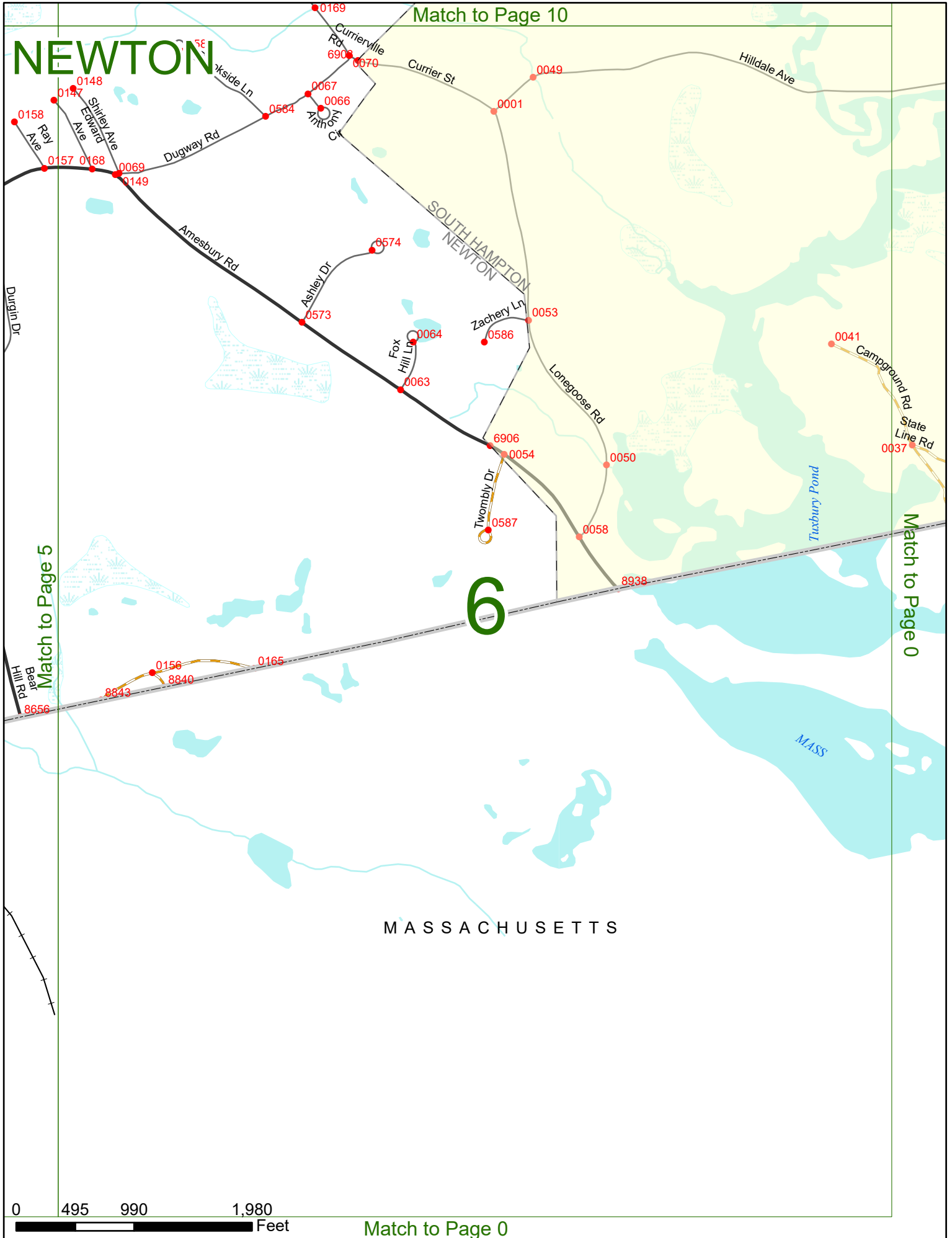
Match to Page 0

6

MASSACHUSETTS

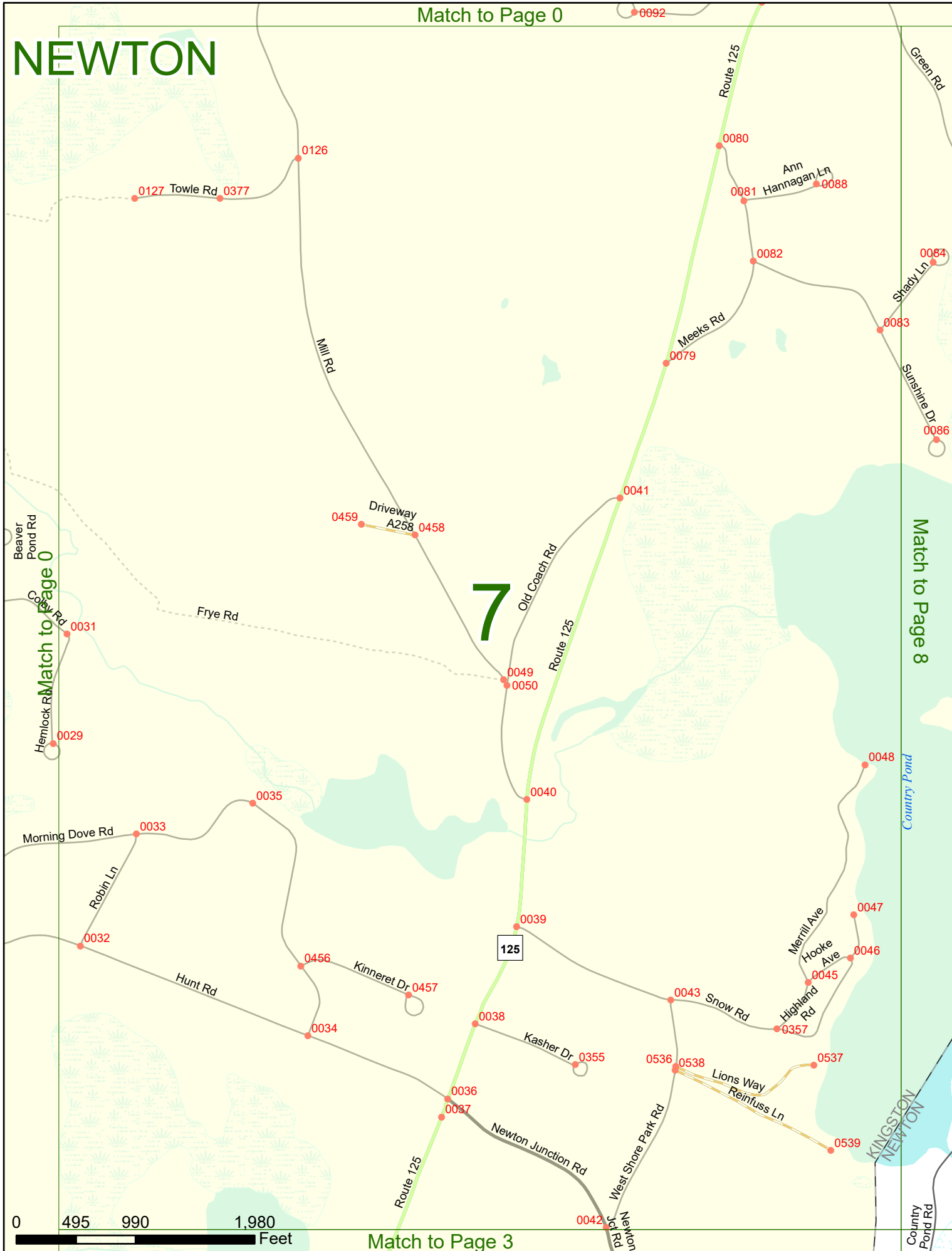
0 495 990 1,980 Feet

Match to Page 0



NEWTON

7



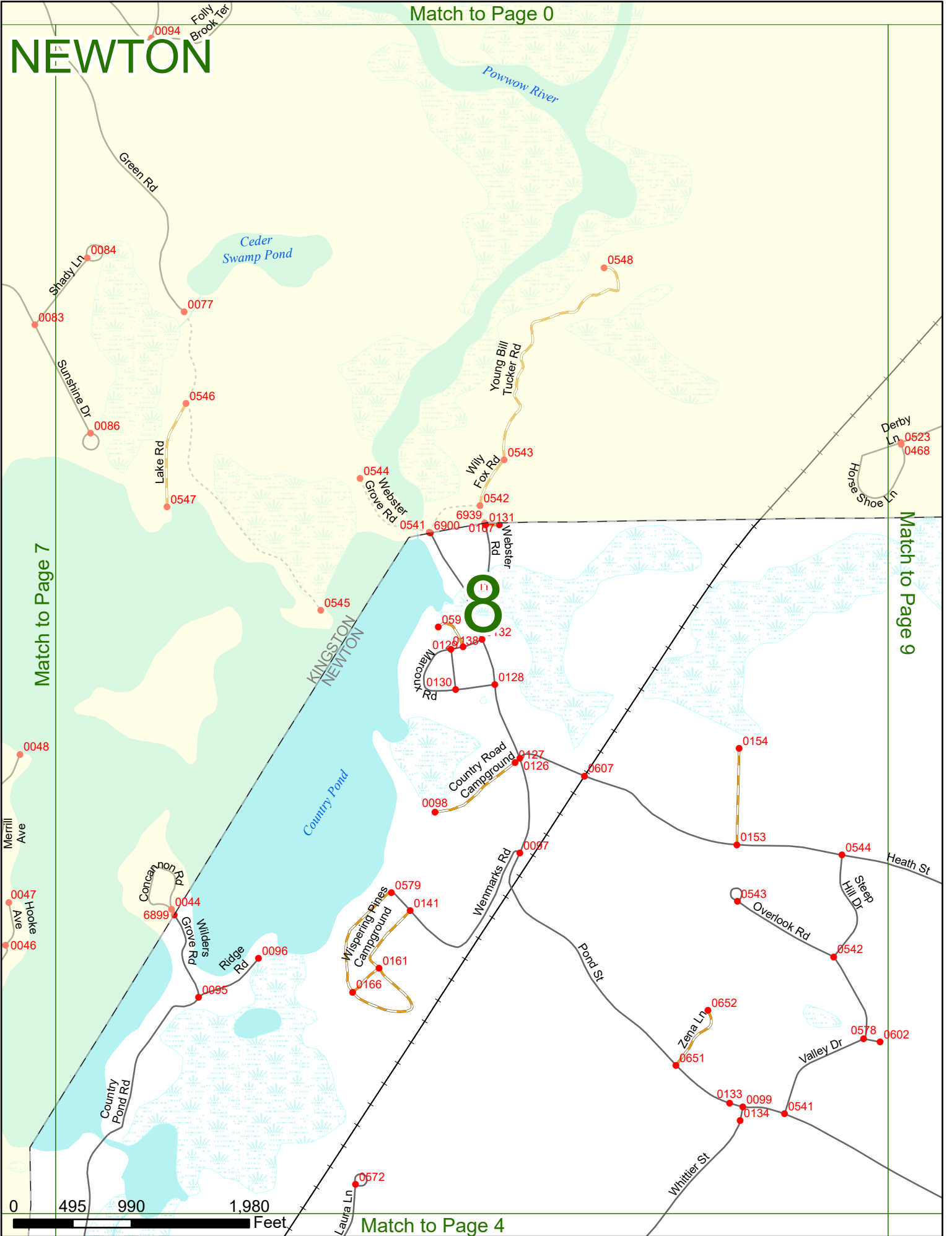
NEWTON

Match to Page 0

Match to Page 7

Match to Page 9

Match to Page 4



NEWTON

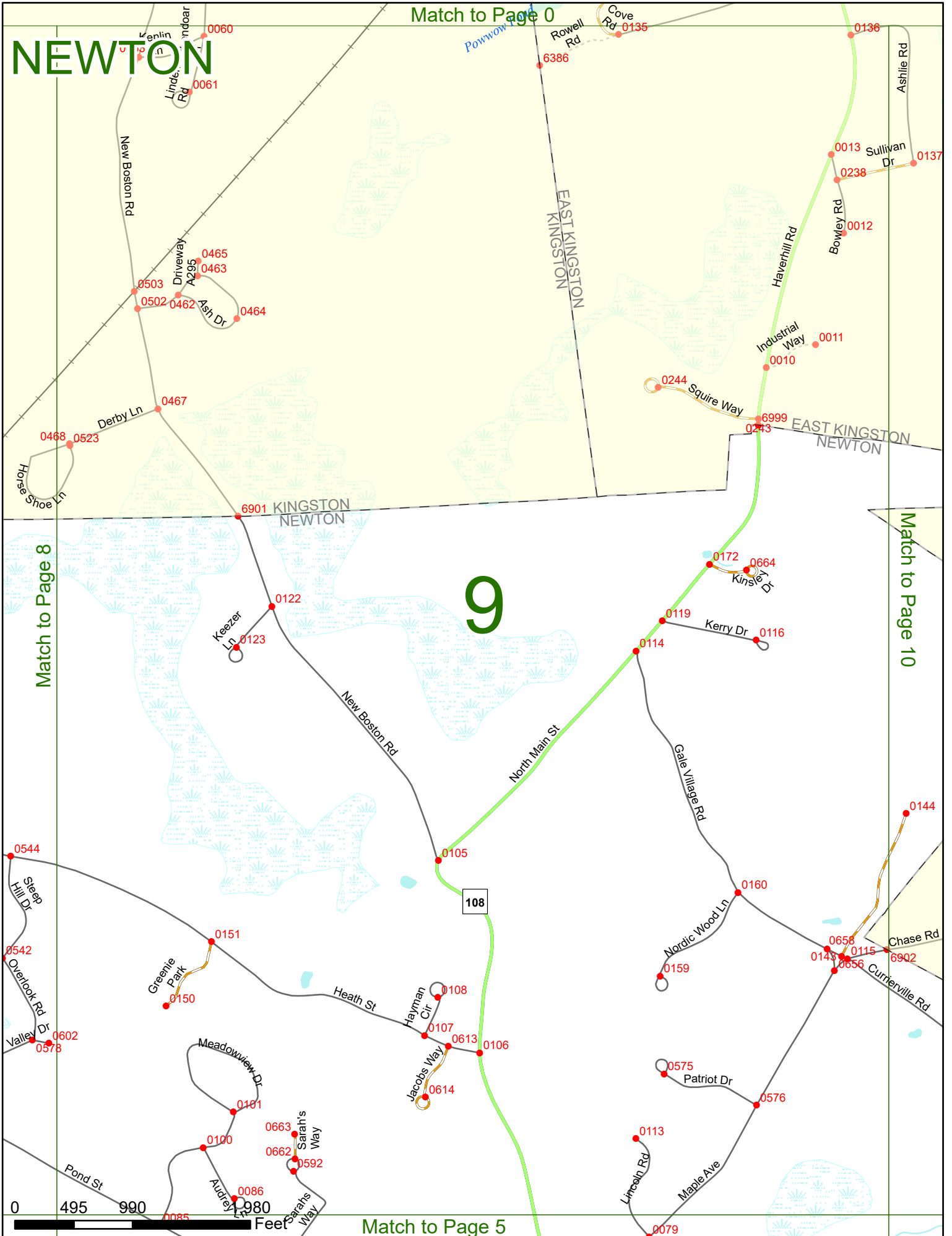
Match to Page 0

Match to Page 8

Match to Page 10

9

Match to Page 5



Match to Page 0

NEWTON

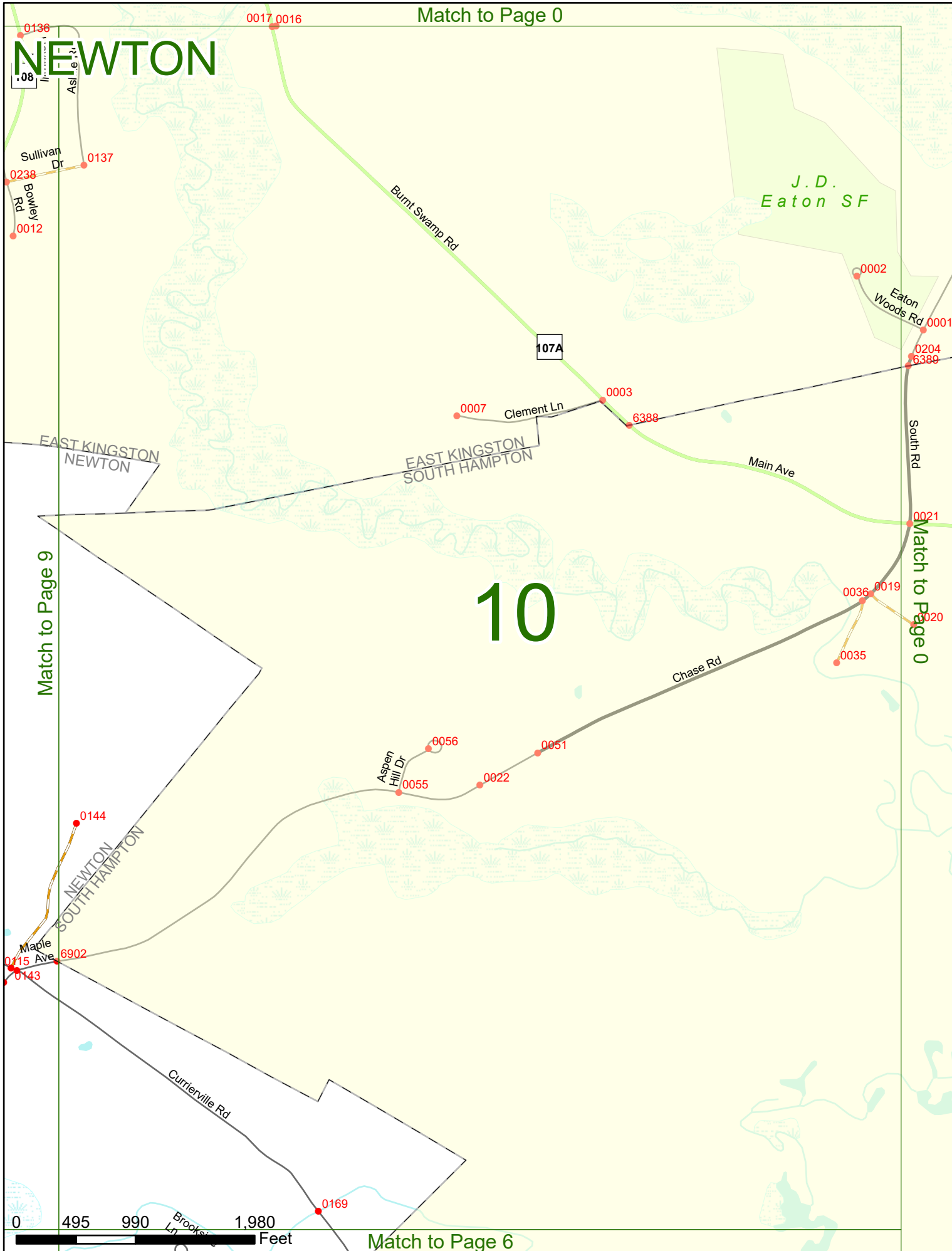
J.D. Eaton SF

10

Match to Page 9

Match to Page 0

Match to Page 6



0138

0017.0016

08

0238

0137

0012

107A

0002

0001

0204

6389

0007

0003

6388

0021

0036

0019

0020

0035

0056

0051

0055

0022

0144

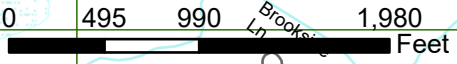
0115 Ave

6902

0143

Currierville Rd

0169



Brookside Ln