

*New Hampshire*  
**DOT**  
*Department of Transportation*

Maps and data sets are not guaranteed to be free from errors and omissions. Data is in a constant state of update and correction by various groups and agencies. Information displayed on this map is the best available at the time of publication.

# 2023 Nodal Reference Bookmap

## LEGEND



NHDOT will accept crash locations based on the State of NH Uniform Police Traffic Accident Report.

Crash occurred on:

**Option 1**     Street Address  
                   123 Main Street

**Option 2**     Route No and/or     Distance from             NESW             Intesecting Road, Bridge,  
                   Street name             Intersecting Street                                     Town/County line  
                   Main Street                     500                     E                     Oak Street

**Option 3**     First Node                     Distance from First Node                     Second Node  
                   515                                     212                                     632

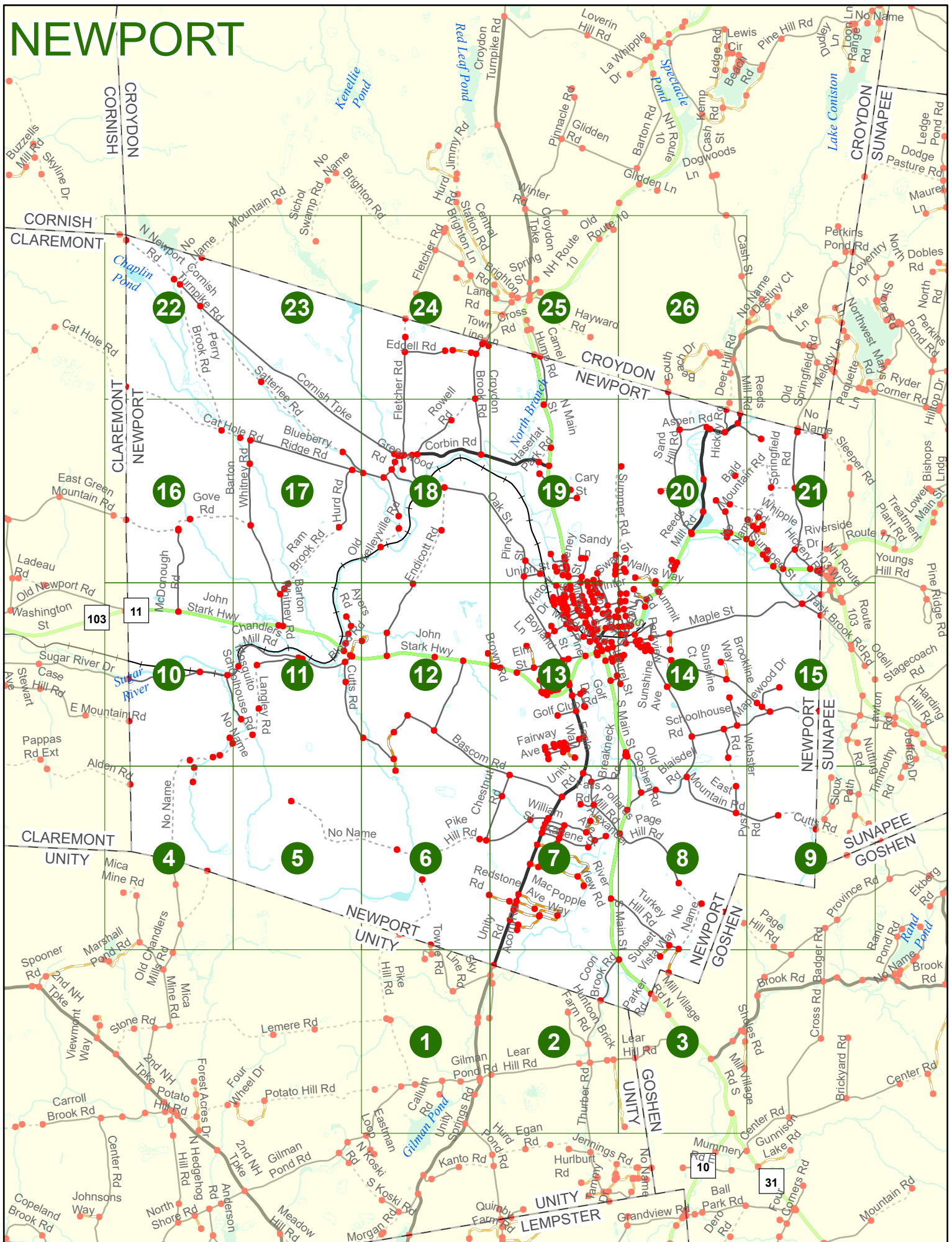
**Option 4**     Route No and/or             Mile Marker on Interstate Only             NESW             Mile (Marker)  
                   Street name  
                   189S                                     700 feet                                     S                     36.8

**Option 3 – Example**

Street Name                     Loudon Road  
First Node                             803  
Distance from First Node             318 Ft  
Second Node                             813



# NEWPORT



# NEWPORT

Match to Page 6

NEWPORT  
UNITY

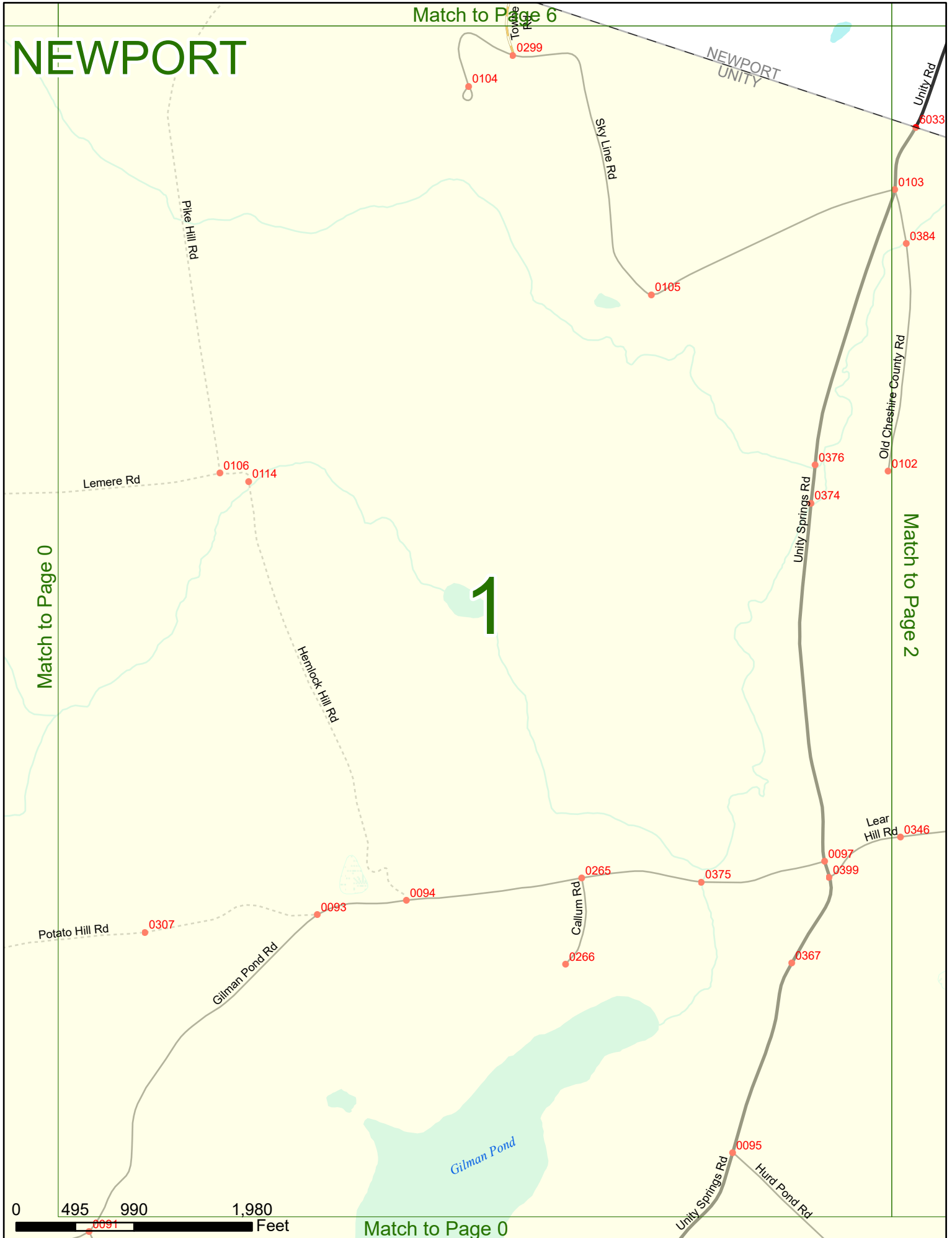
Match to Page 0

Match to Page 2

1

0 495 990 1,980 Feet

Match to Page 0



Match to Page 7

# NEWPORT

S Main St

10 0001

South Branch

Coon Brook Rd

NEWPORT  
UNITY

Sky  
Line Rd

Unity Springs Rd

Old  
Cheshire  
County Rd

6033

0103

0384

0102

6032

0283

Huntoon  
Brick Farm Rd

0282

Coon Brook Rd

Match to Page 3

# 2

Match to Page 1

Lear  
Hill Rd

0335

0263

0371

0099

Lear Hill Rd

0346

Thurber Rd

Candy Cane Ln

0264

0 495 990 1,980 Feet

Match to Page 0

# NEWPORT

Match to Page 8

Coon Brook Rd  
0001

0734

Sunset Vista Way  
0002

6115

S Main St

NEWPORT  
GOSHEN

Parker Rd

10

6114

0032

NEWPORT  
UNITY

0120

Mill Village Rd N

0031

3

Lear Hill Rd

Sou. B

0122

Brook Rd

0140

Match to Page 0

0033

0118

0115

Sholes Rd  
Sholes Road Ext

0146

Match to Page 2

0263

6030

GOSHEN  
UNITY

Candy Cane Ln

0264

Mill Village Rd S

0025

31

Washington Rd

0 495 990 1,980 Feet

Match to Page 0

Match to Page 10

# NEWPORT

Alden Rd

6103

CLAREMONT  
NEWPORT

0721

0655

Match to Page 0

CLAREMONT  
UNITY

# 4

0140

NEWPORT  
UNITY

0312

6035

0398

0109

Mica Mine Rd

0355

Old Chandlers Mills Rd

Johnson Mountain Rd

0284

Marshall Pond

Marshall Pond Rd

0277

0 495 990

Feet

Match to Page 0

0385

Match to Page 5

# NEWPORT

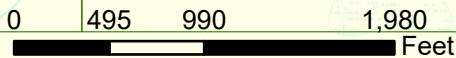
0029

# 5

Match to Page 4

Match to Page 6

NEWPORT  
UNITY



Match to Page 0



Match to Page 12

# NEWPORT

Bascom Rd

Cutts Rd  
0700

Chestnut Rd

Pike Hill Rd

Match to Page 7

Match to Page 5

# 6

Redstone Rd  
0687

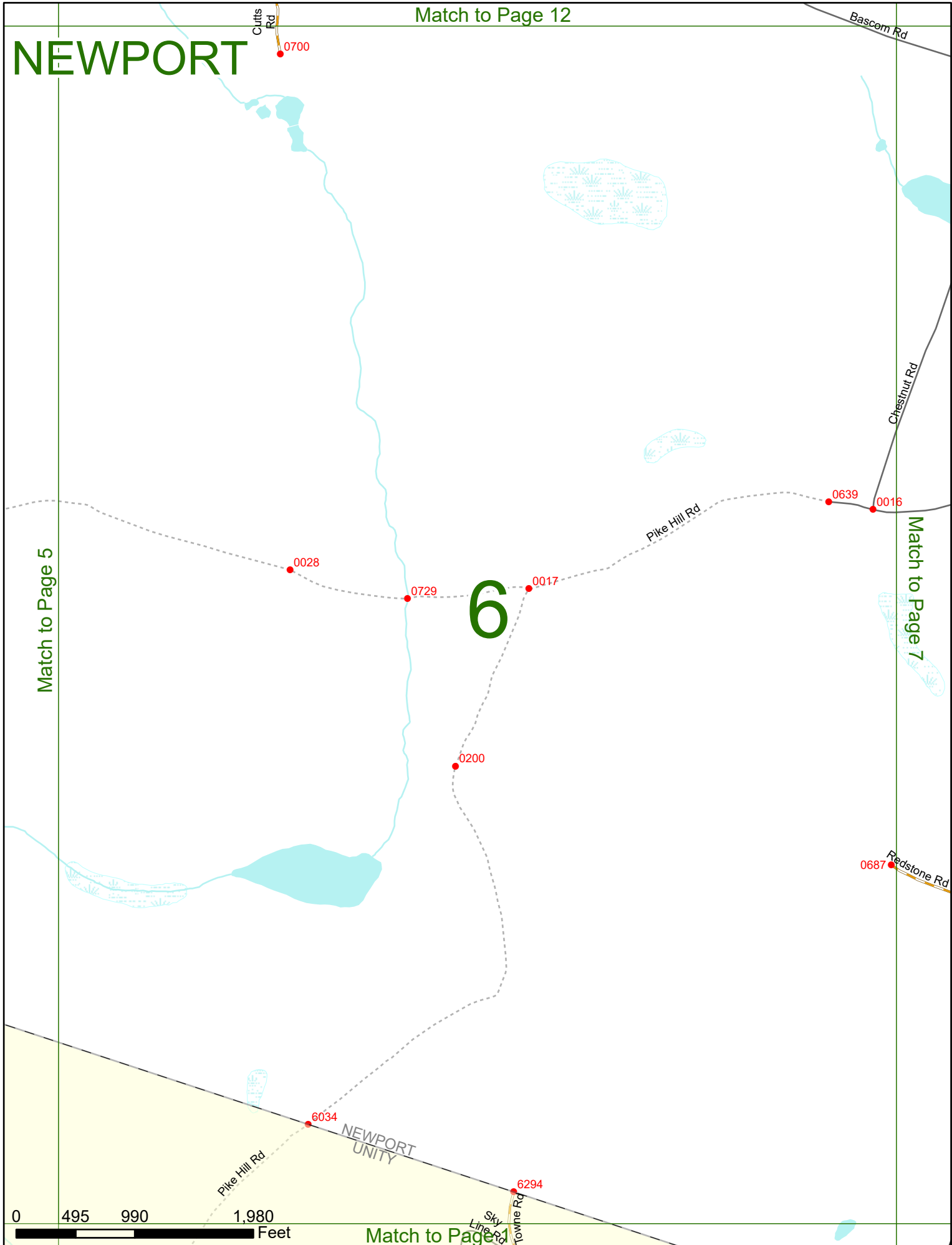
NEWPORT  
UNITY

Pike Hill Rd

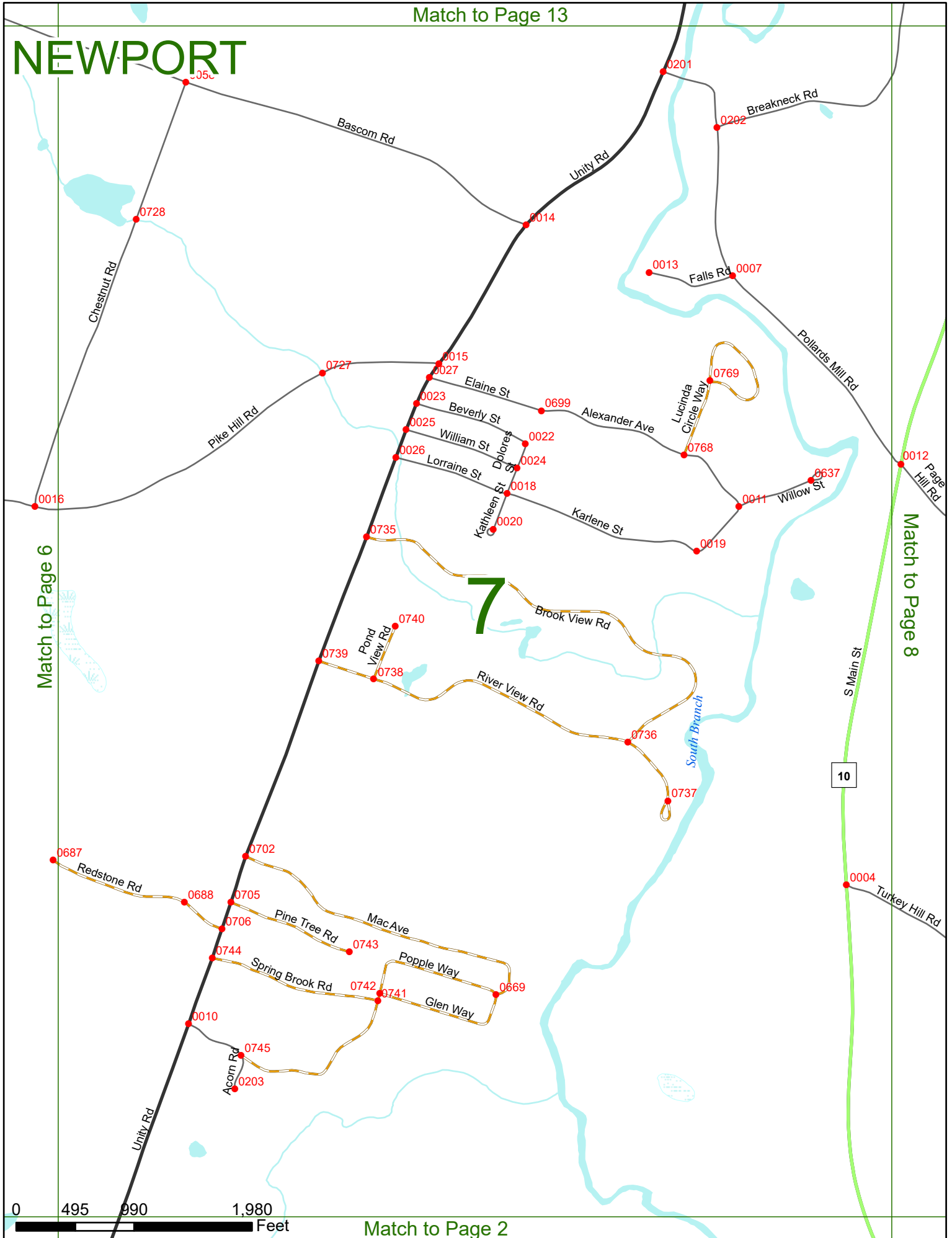
Sky  
Line Rd  
Towne Rd  
6294

0 495 990 1,980 Feet

Match to Page 1

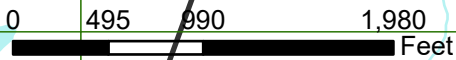


# NEWPORT



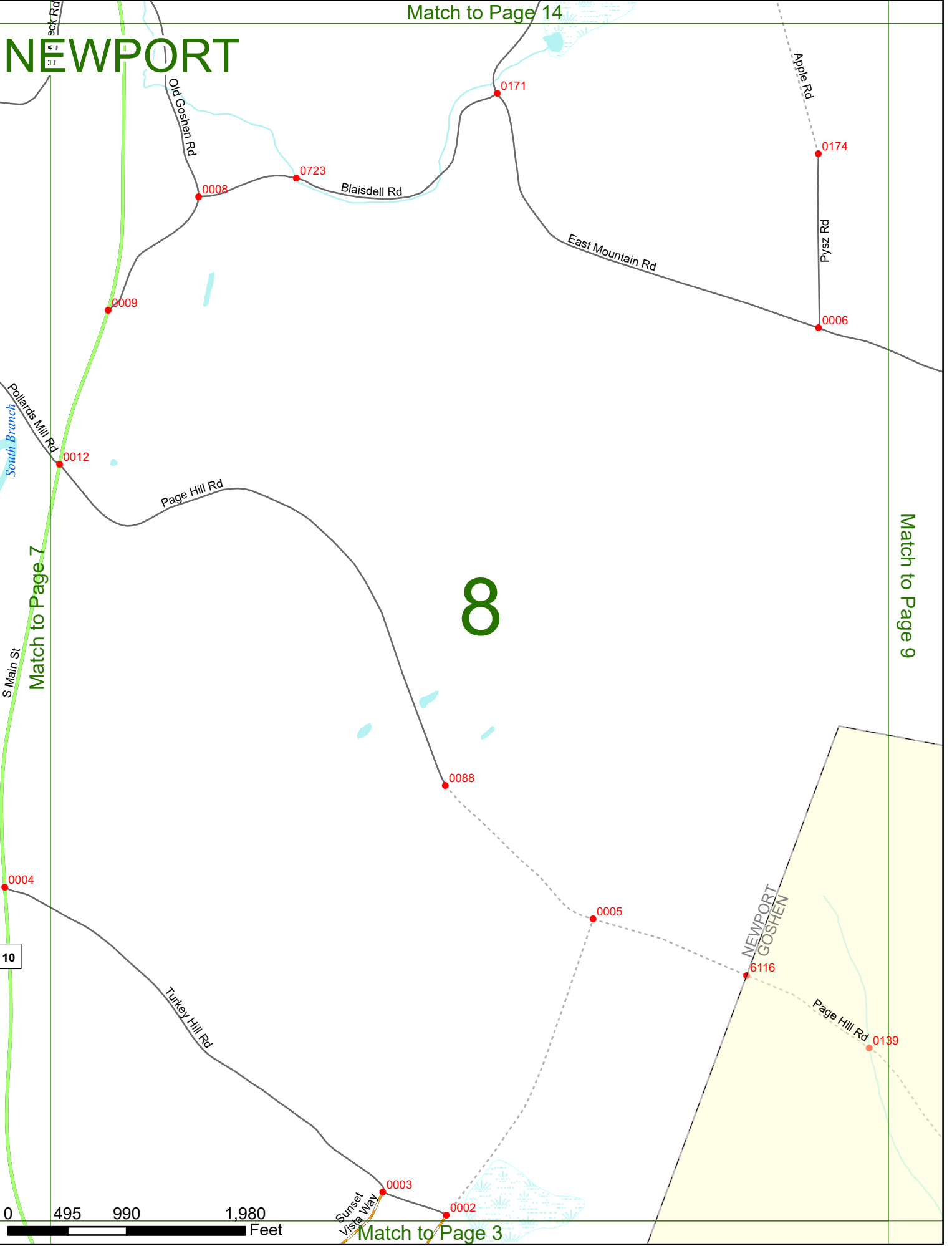
Match to Page 6

Match to Page 8



# NEWPORT

Match to Page 14



Match to Page 7

Match to Page 9

8

NEWPORT  
GOSHEN

10

0 495 990 1,980 Feet


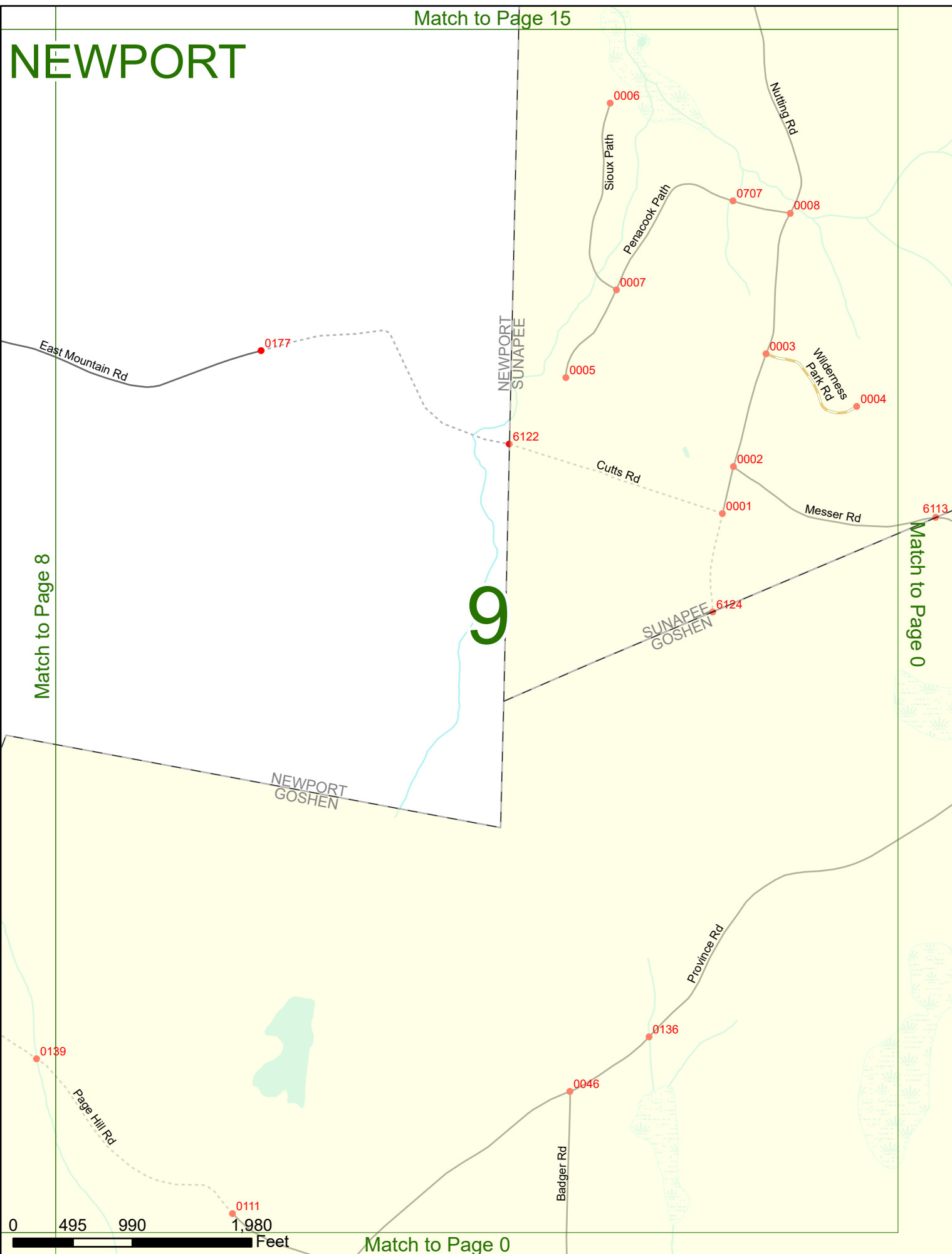
Match to Page 3

# NEWPORT

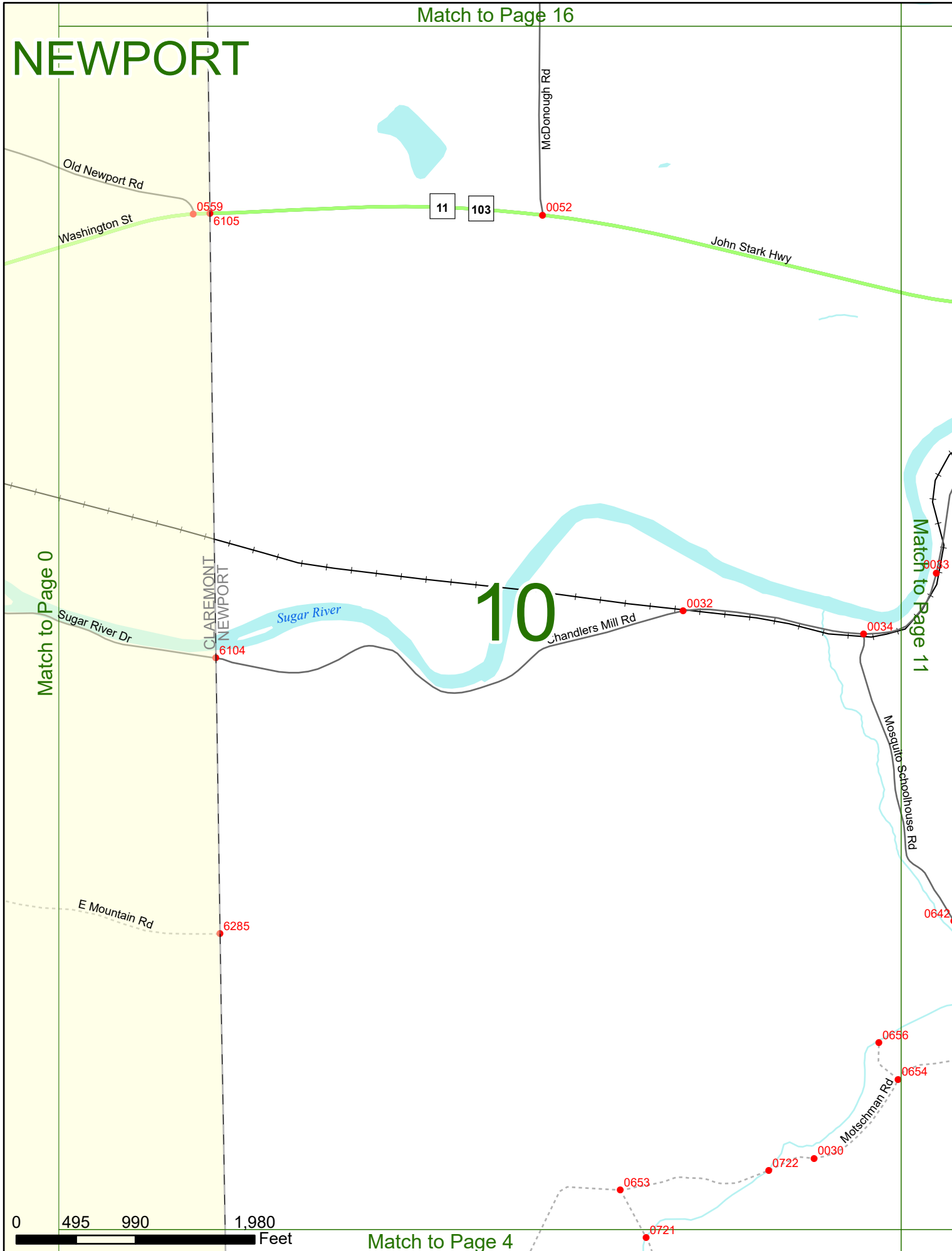
Match to Page 8

Match to Page 0

# 9




# NEWPORT



# 10

Match to Page 0

Match to Page 11



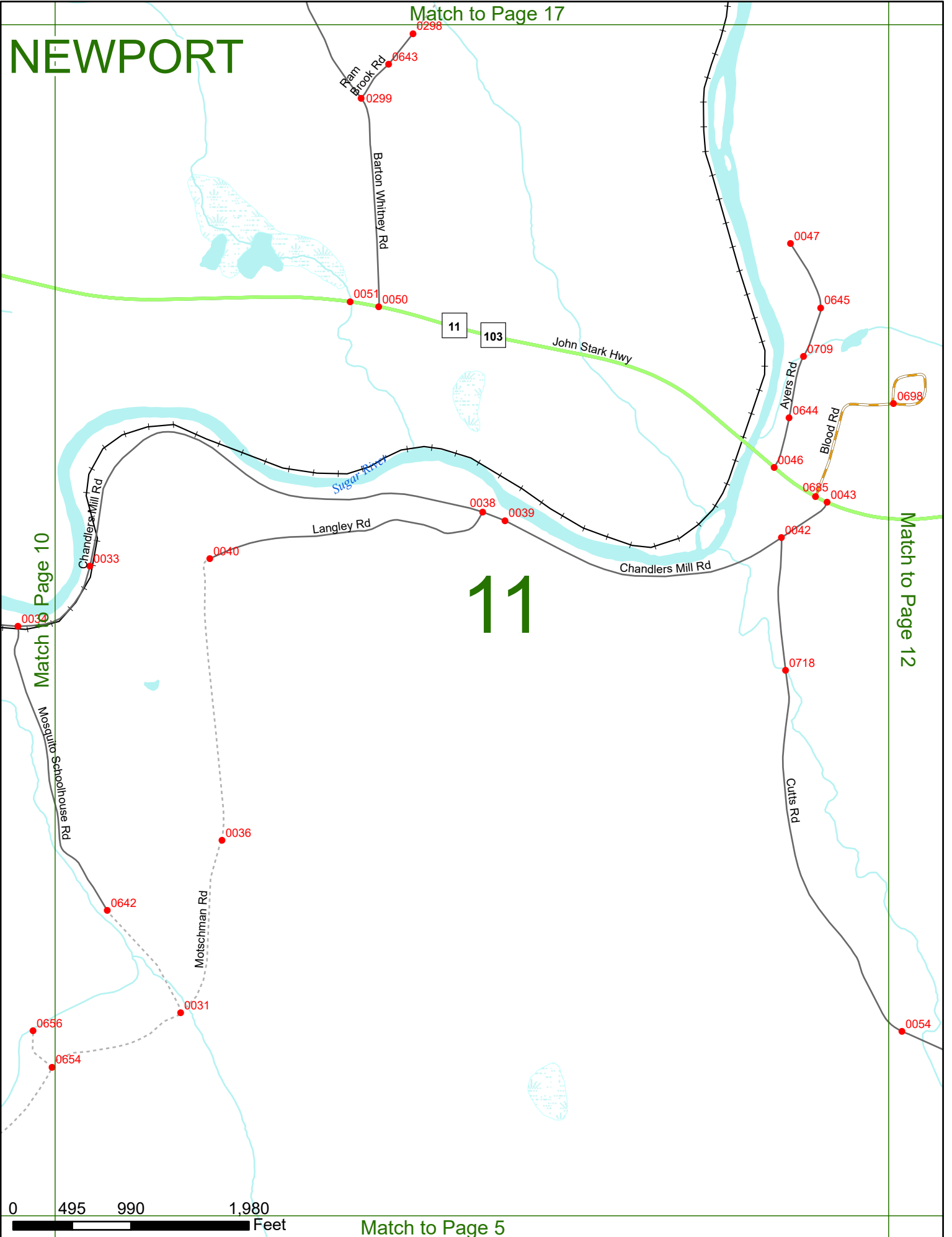
# NEWPORT

Match to Page 17

# 11

Match to Page 12

Match to Page 10



0 495 990 1,980 Feet

Match to Page 5

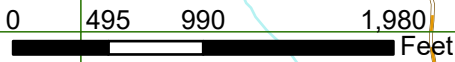
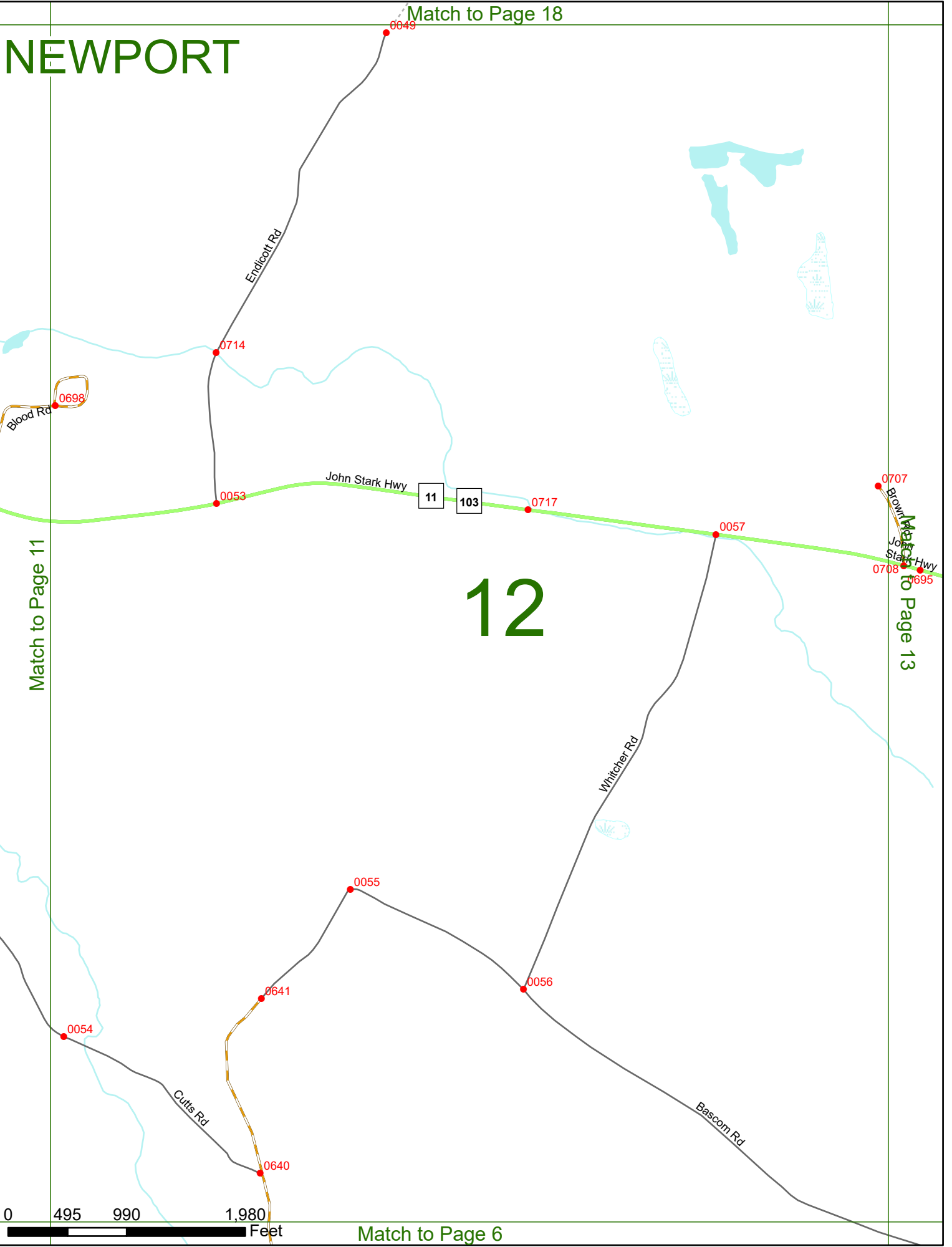
# NEWPORT

Match to Page 18

# 12

Match to Page 11

Match to Page 13



Match to Page 6

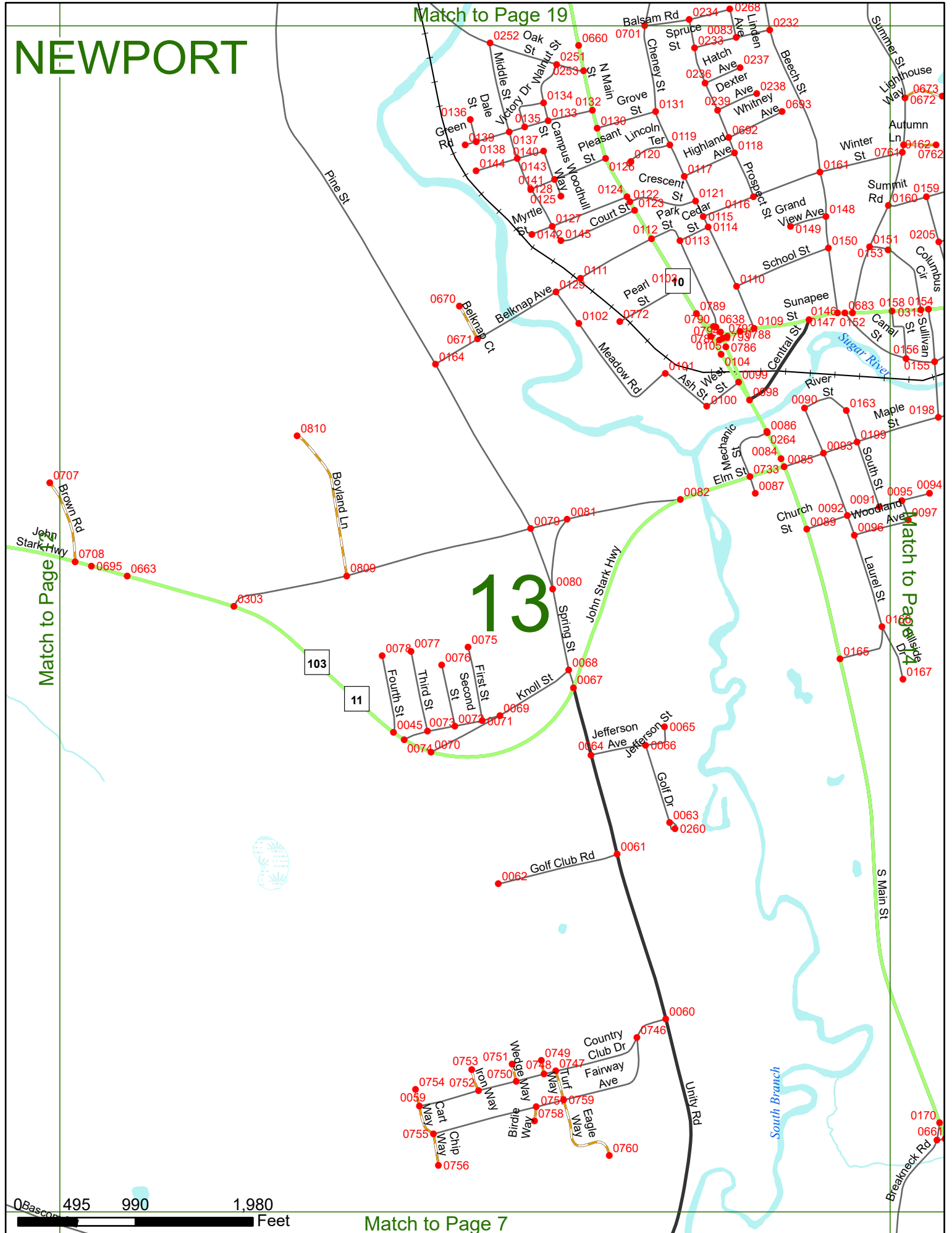
# NEWPORT

Match to Page 19

Match to Page 12

Match to Page 14

# 13

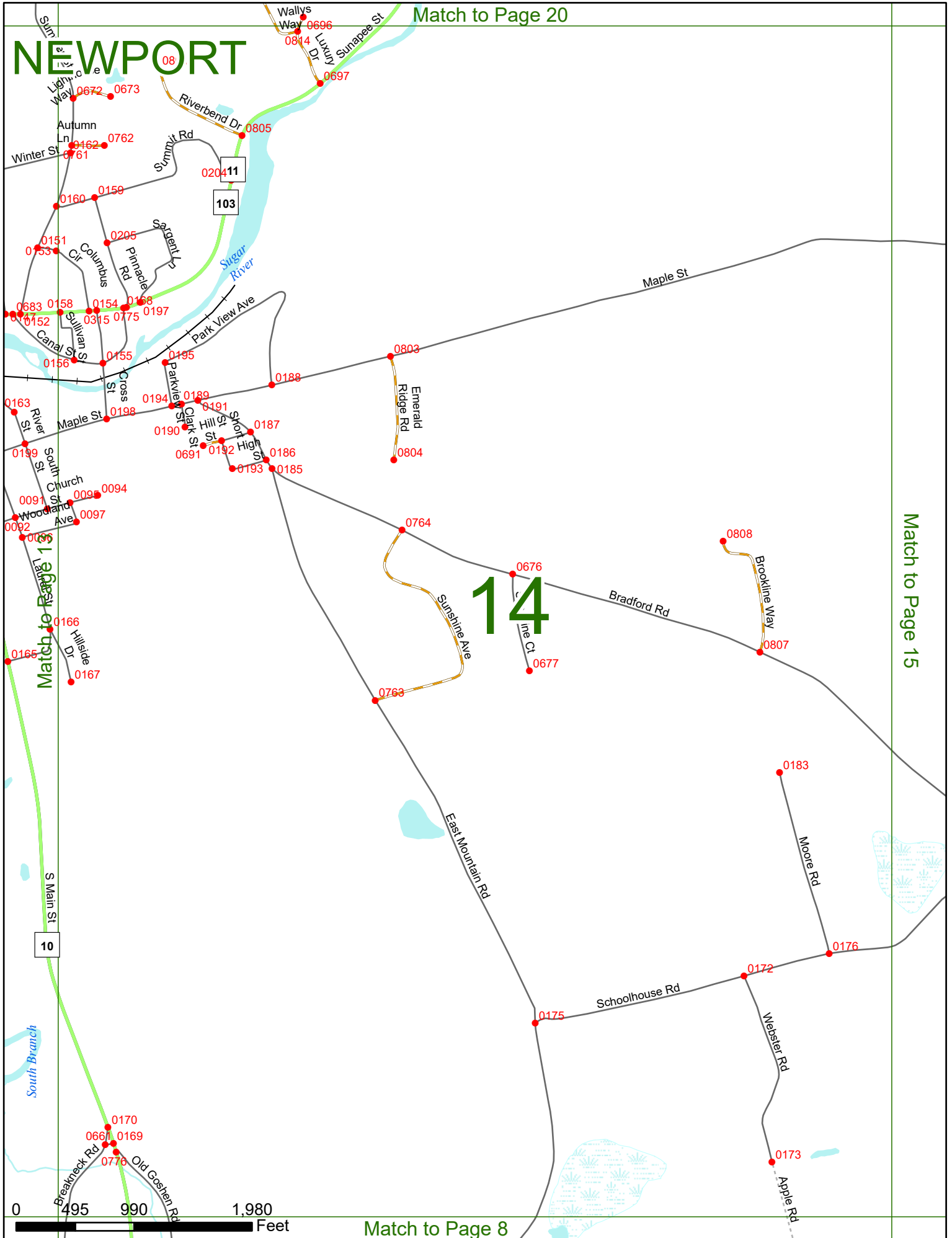


Match to Page 7



Match to Page 20

# NEWPORT



Match to Page 15

# 14

Match to Page 13

Match to Page 8



10

103

020411

Map labels include: Wallys Way, Luxury Dr, Sunapee St, Riverbend Dr, Autumn Ln, Winter St, Summit Rd, Garden Ln, Pinnacle Rd, Columbus Cir, Park View Ave, Sugar River, Canal St, Cross St, Barkley St, Hill St, High St, Emerald Ridge Rd, Brookline Way, Bradford Rd, East Mountain Rd, Schoolhouse Rd, Webster Rd, Apple Rd, Moore Rd, Woodland Ave, Church St, South St, Riverside St, Maple St, Park View Ave, Sunshine Ave, and S Main St.

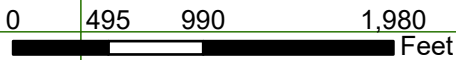
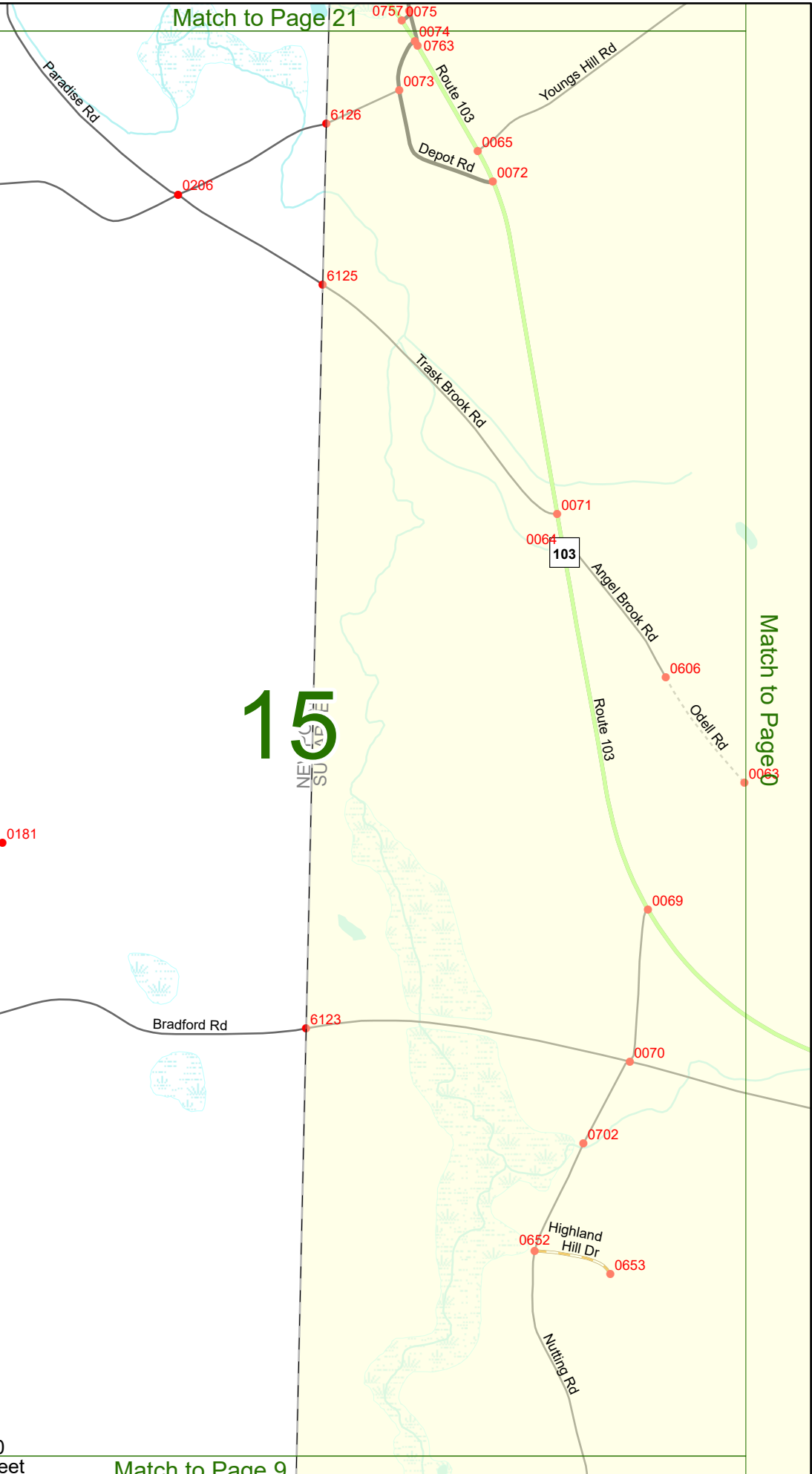
# NEWPORT

Match to Page 21

Match to Page 14

Match to Page 10

15  
NE  
SU  
E



Match to Page 9

# NEWPORT

Match to Page 22

Match to Page 0

Match to Page 17

CLAREMONT  
NEWPORT

# 16

1572 East Green Mountain Rd  
6106

East Green Mountain Rd

0302  
0304

McDonough Rd

0305 Gove Rd

Cat Hole Rd

Perry Brook Rd

0797

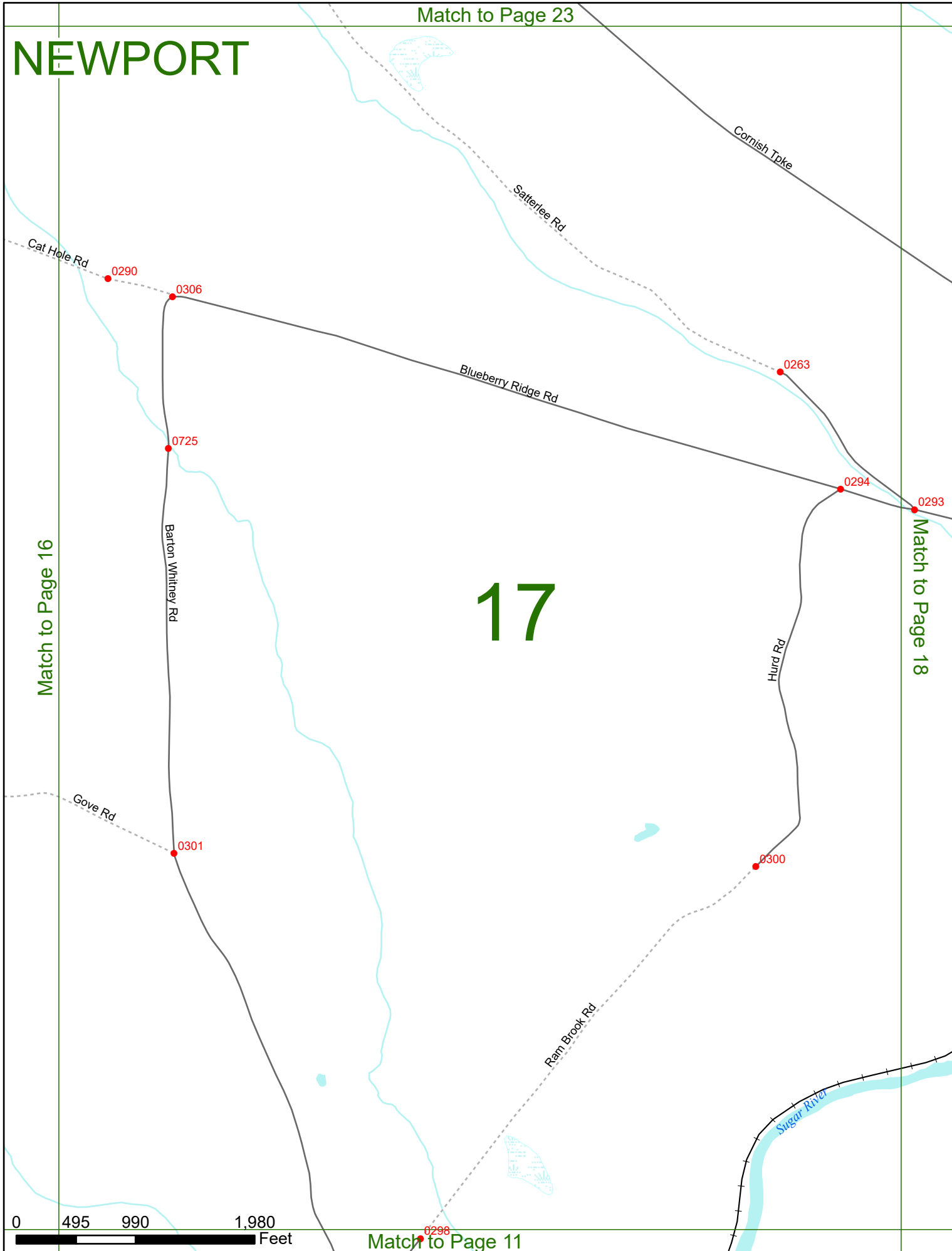
0290

0 495 990 1,980 Feet

Match to Page 10

Match to Page 23

# NEWPORT



Match to Page 16

Match to Page 18

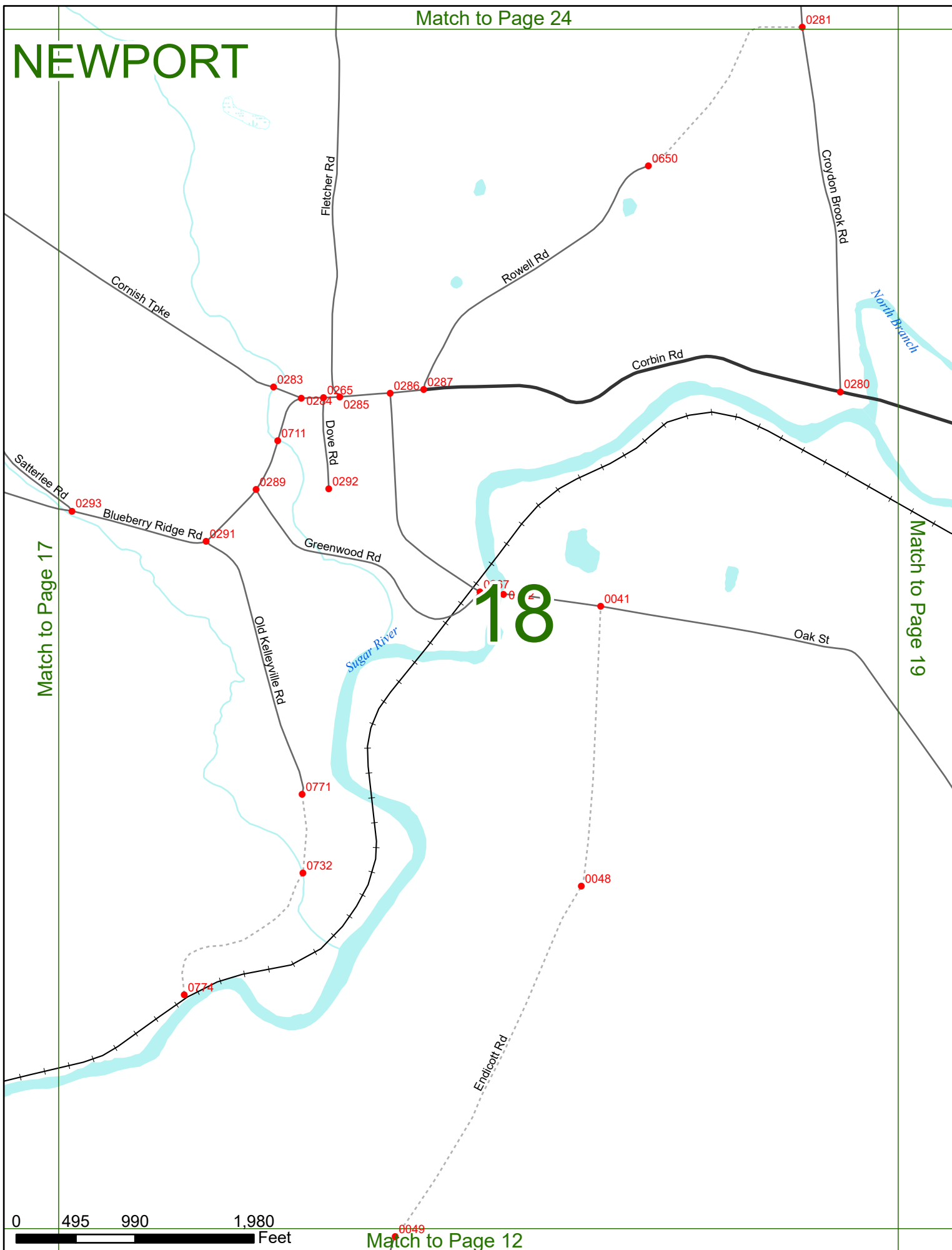
# 17



Match to Page 11

Match to Page 24

# NEWPORT



Match to Page 17

Match to Page 19

# 18

0 495 990 1,980 Feet

Match to Page 12


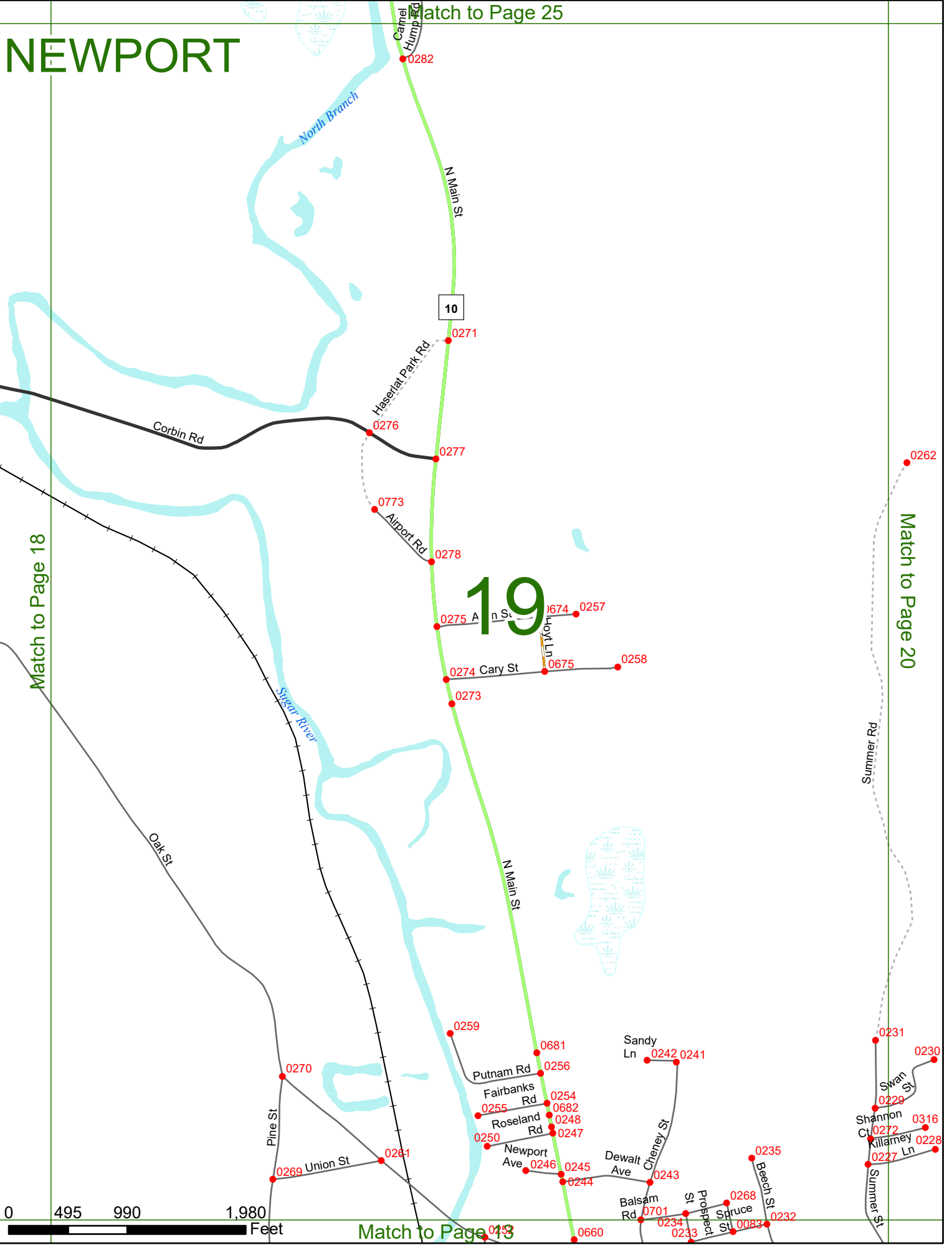
# NEWPORT

Match to Page 25

Match to Page 18

Match to Page 20

# 19



Match to Page 13

# NEWPORT

Match to Page 26

CROYDON  
NEWPORT

# 20

Match to Page 21

Match to Page 19

Match to Page 14

Summer Rd  
0262

Deer Hill Rd  
0185

Hickey Rd  
6063

6062

0219

Reed Farm Rd

0220

0221

0222

Aspen Rd

0223

Reeds Mill Rd

0782

Sand Hill Rd

Lafontaine Rd  
0678

0667

0784

0817

0816

Bald Mountain Rd

Royal Ln  
0801  
0798

Whipple Rd

Hale St  
0215  
0214

Sunapee St

Edgewood Park Dr  
0781  
0679 0680  
0731

11  
0224  
0223

103

Summer Rd

0231  
Sivan St  
0230  
0229  
Shannon Ct  
0272  
Killamey Ln  
0227  
0228

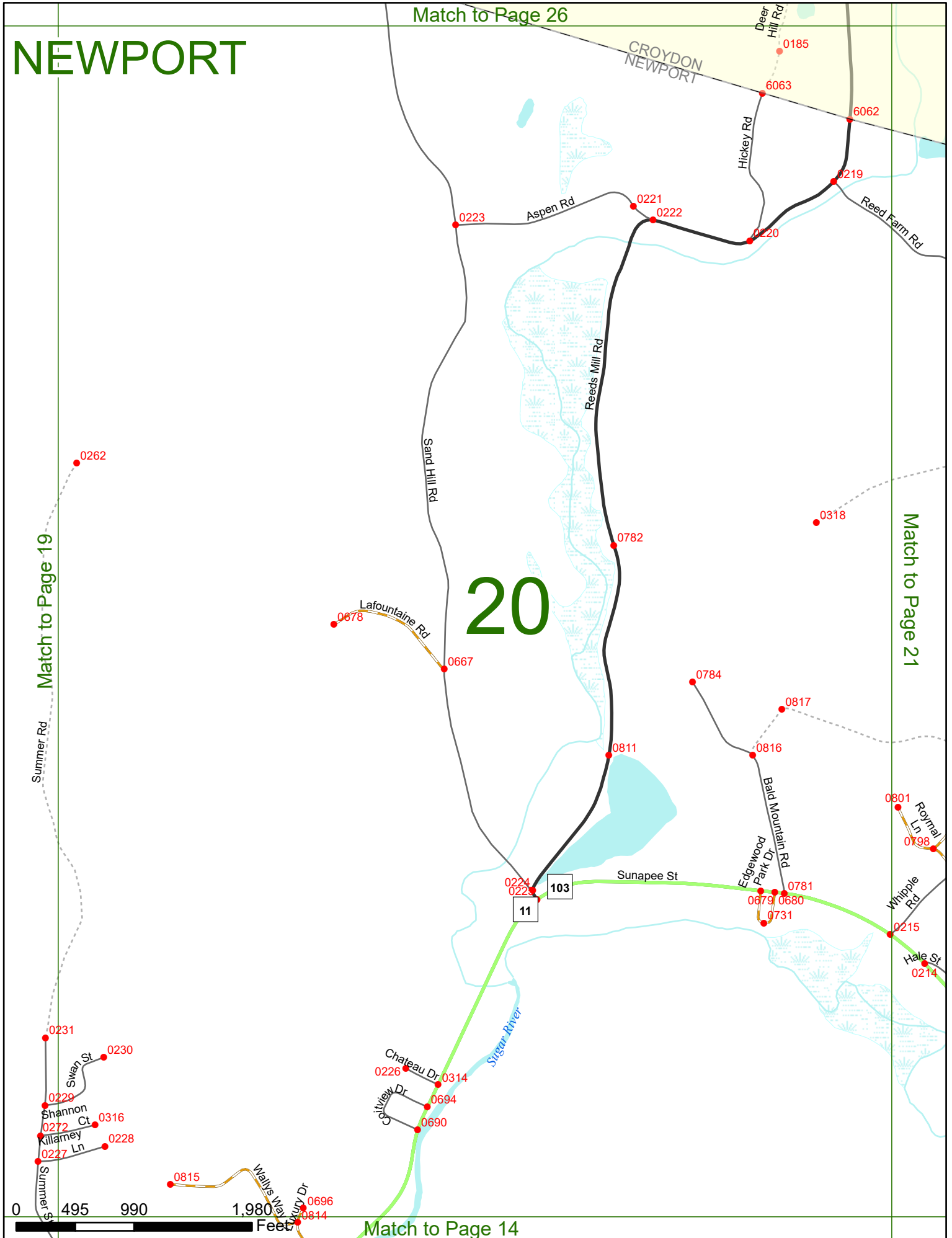
Chateau Dr  
0226  
0314  
0694  
0690  
Cotview Dr

0815  
Walls Westbury Dr  
0696  
0814

0 495 990

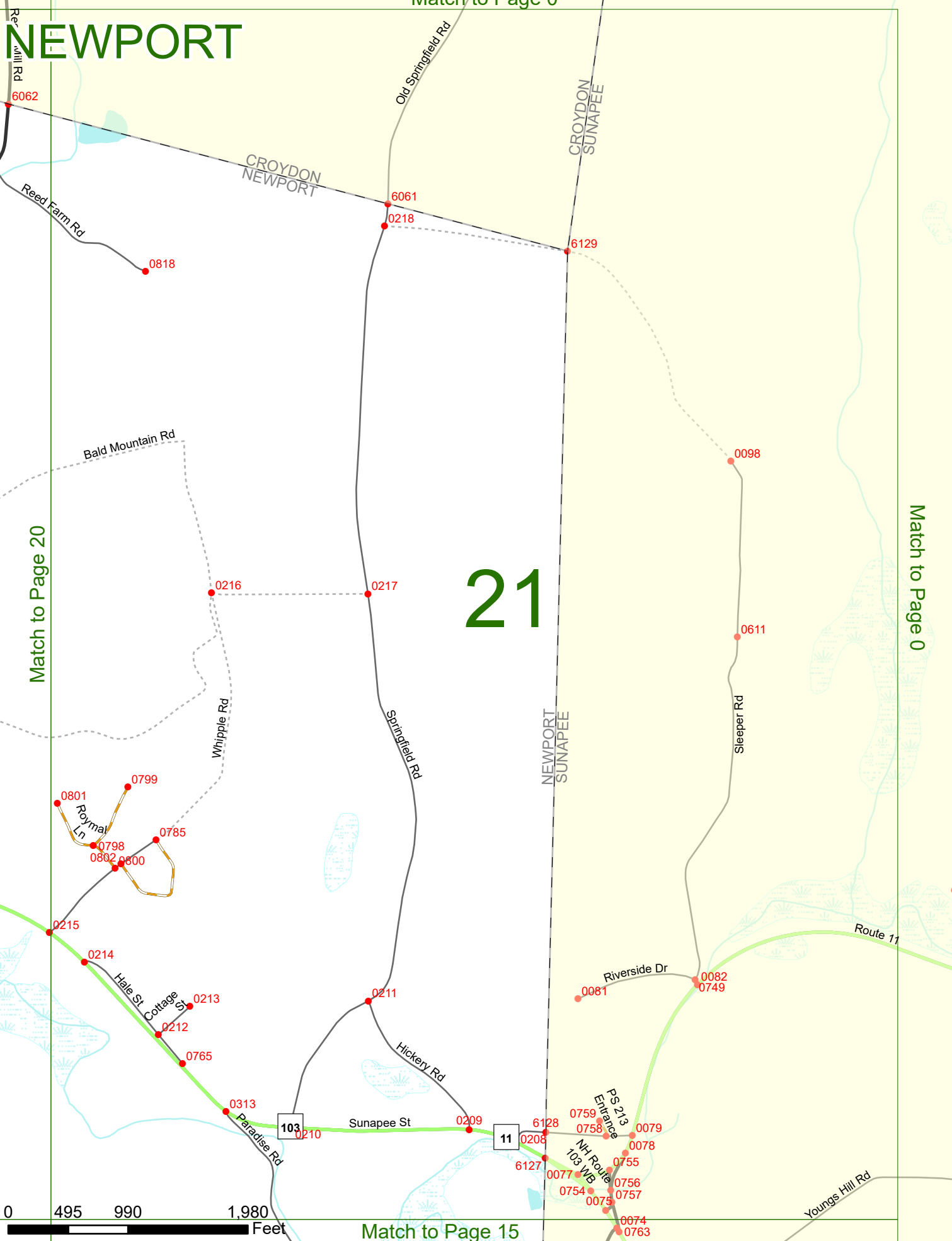
1,980 Feet

Match to Page 14



Match to Page 0

# NEWPORT

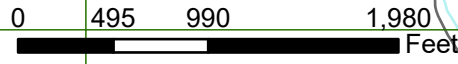


Match to Page 20

Match to Page 0

# 21

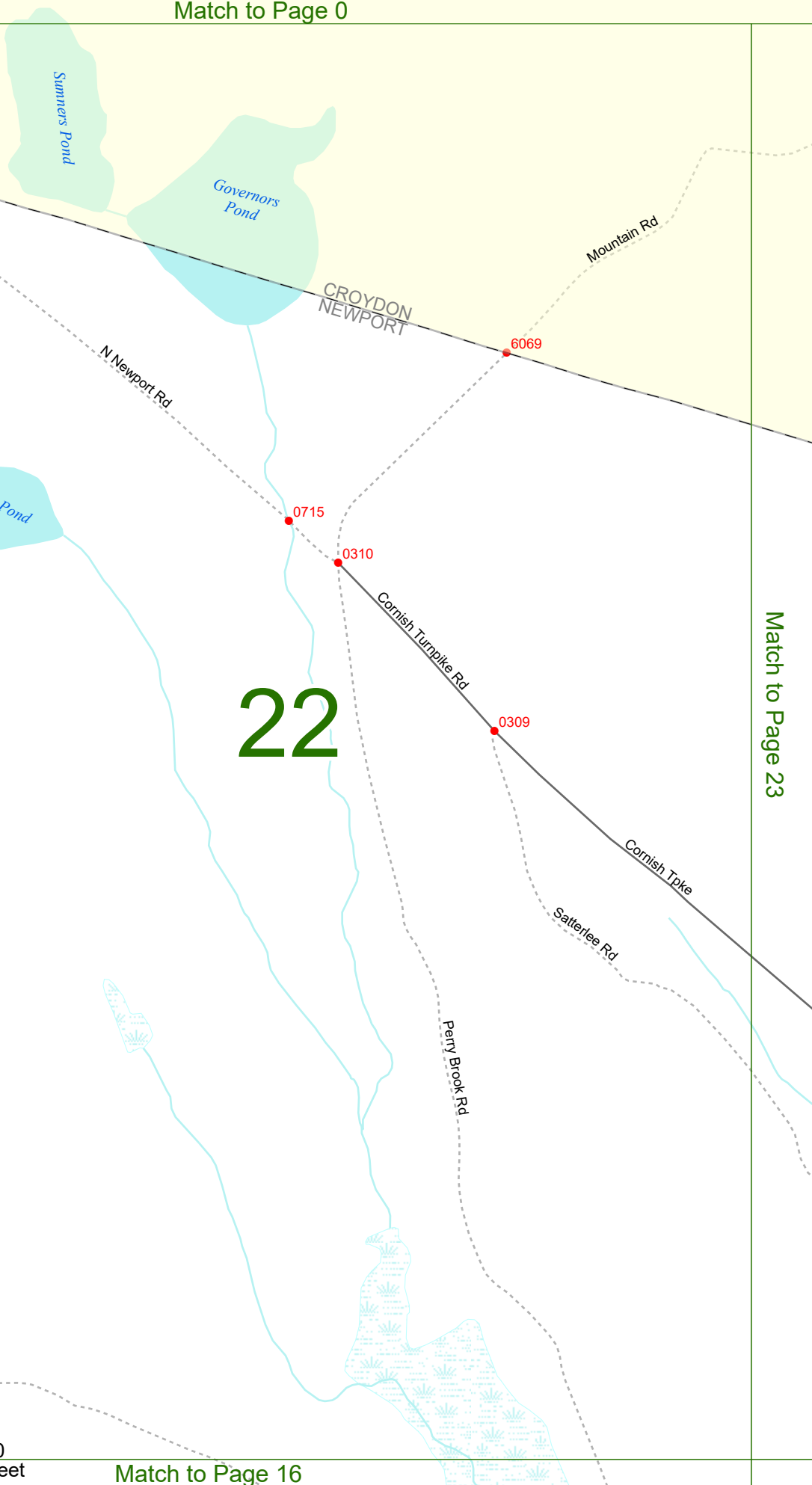
Match to Page 15





Match to Page 0

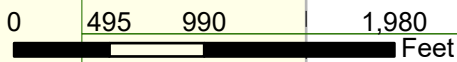
# NEWPORT



Match to Page 0

Match to Page 23

# 22



Match to Page 16

Match to Page 0

# NEWPORT

Mountain Rd

Sichol Swamp Rd

0033

CROYDON  
NEWPORT

# 23

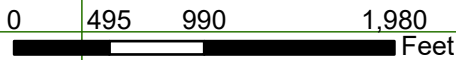
Match to Page 22

Match to Page 24

Cornish Tpke

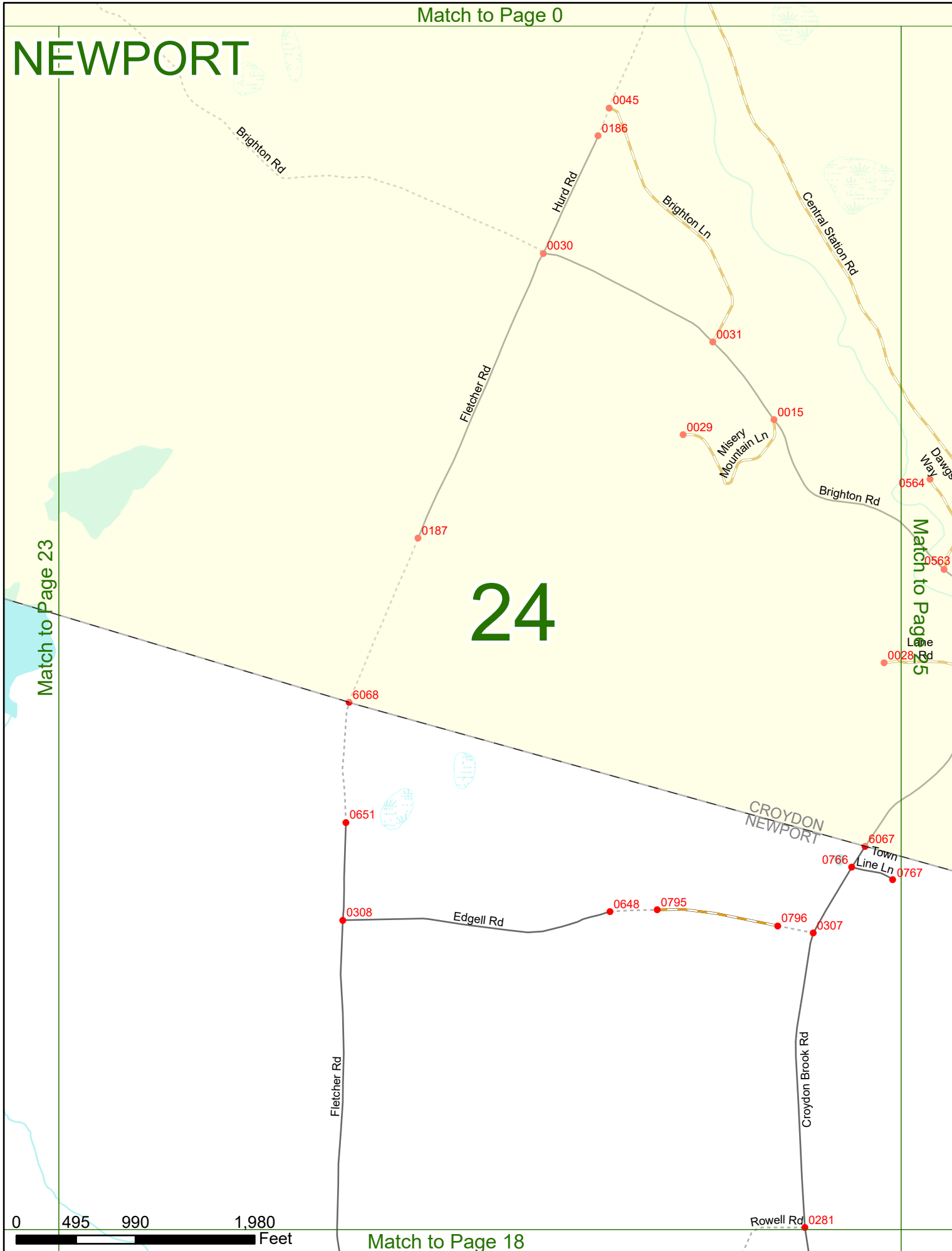
Satterlee Rd

0724



Match to Page 17

# NEWPORT



# 24

Match to Page 23

Match to Page 25

Match to Page 18

0 495 990 1,980 Feet

Rowell Rd 0281

Croydon Brook Rd

Edgell Rd

CROYDON NEWPORT

Town Line Ln 0766 0767 0796 0307

Fletcher Rd

0308

0651

6068

0187

Fletcher Rd

0030

Hurd Rd

0186

0045

Brighton Ln

0031

Misery Mountain Ln

0029

0015

Central Station Rd

Brighton Rd

0564

Dawgs Way

0563

0028

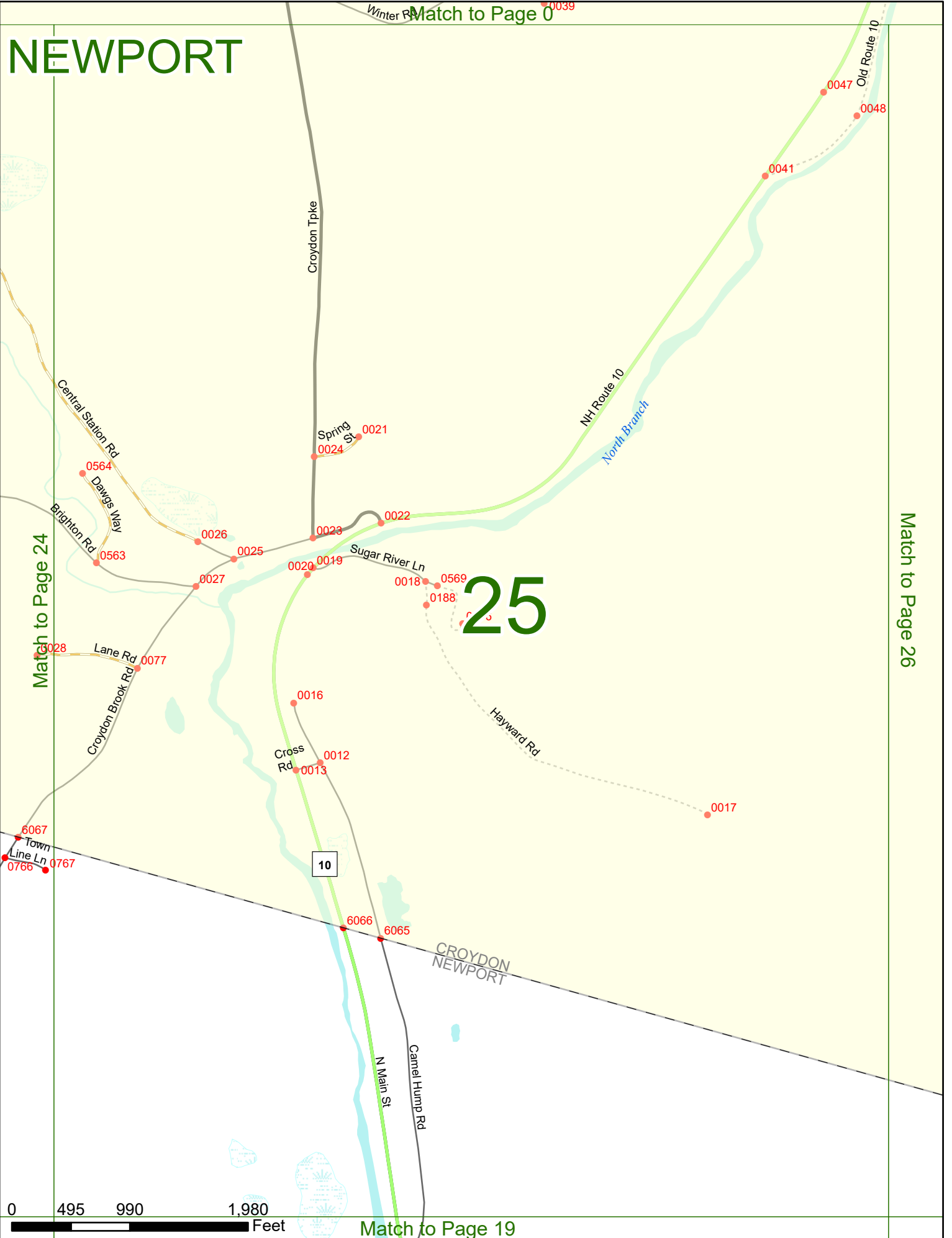
6067

# NEWPORT

Match to Page 0

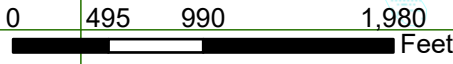
Match to Page 26

# 25



Match to Page 24

Match to Page 19



Match to Page 0

# NEWPORT

Route 0048

0075

Cash St

0074

Match to Page 25

# 26

Match to Page 0

0194

0195

0006

0575

0573

0574

South Beach Dr  
Lake View Cir

0007

0184

Reeds Mill Rd

Deer Hill Rd

CROYDON  
NEWPORT

0011

6064

Sand Hill



Match to Page 20