



Maps and data sets are not guaranteed to be free from errors and omissions. Data is in a constant state of update and correction by various groups and agencies. Information displayed on this map is the best available at the time of publication.

# 2023 Nodal Reference Bookmap

## LEGEND



NHDOT will accept crash locations based on the State of NH Uniform Police Traffic Accident Report.

Crash occurred on:

**Option 1**     Street Address  
                   123 Main Street

**Option 2**     Route No and/or     Distance from             NESW             Intesecting Road, Bridge,  
                   Street name             Intersecting Street                                     Town/County line  
                   Main Street                    500                    E                    Oak Street

**Option 3**     First Node                    Distance from First Node                    Second Node  
                   515                                    212                                    632

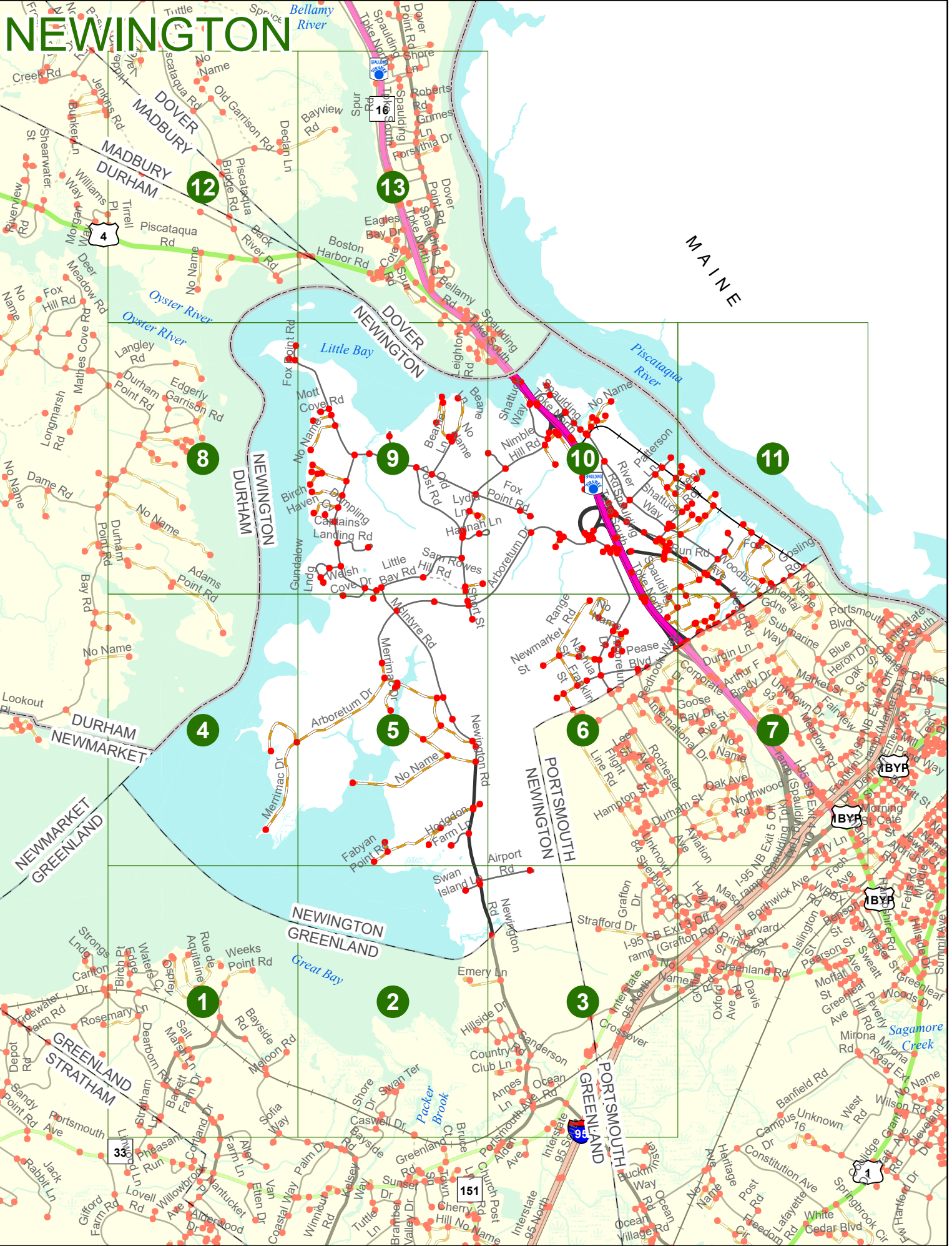
**Option 4**     Route No and/or             Mile Marker on Interstate Only     NESW             Mile (Marker)  
                   Street name  
                   189S                    700 feet                    S                    36.8

**Option 3 – Example**

Street Name                    Loudon Road  
First Node                        803  
Distance from First Node        318 Ft  
Second Node                    813



# NEWINGTON




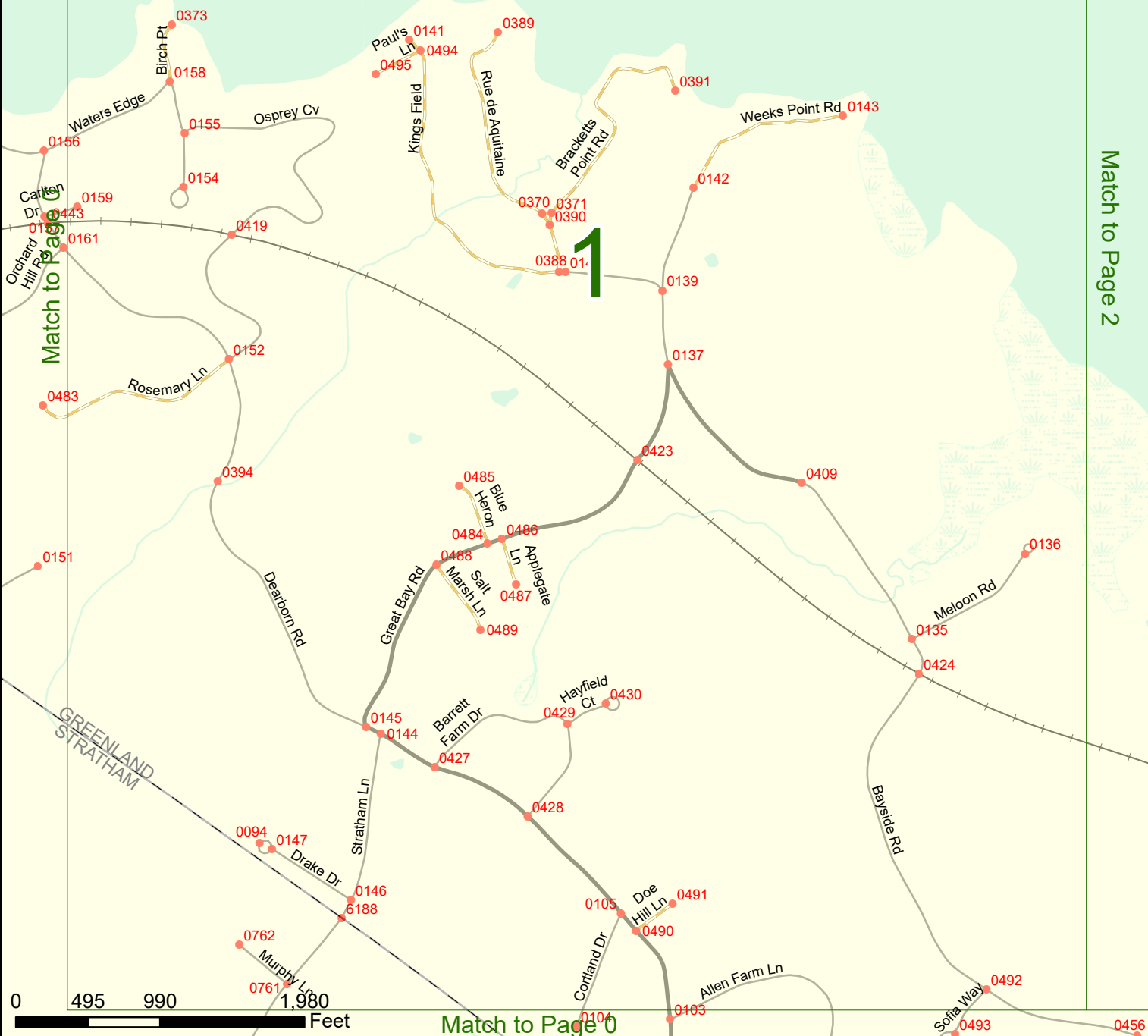
# NEWINGTON

NEWINGTON  
GREENLAND

Great Bay

Match to Page 2

Match to Page 0



Match to Page 0

0456

# NEWINGTON

Match to Page 5

NEWINGTON  
GREENLAND

## 2

Great Bay

Match to Page 1

Match to Page 3

0136

0031

Swan Island Ln  
0028  
0027  
0029

Airport Rd

Newington Rd

6173

Emery Ln  
0507

Hillside Dr  
0366  
0365  
Meadow Ln  
Pickering Brook Dr  
0131

Serenity Ck  
0110  
0132  
Swan Ter  
0109  
0108  
0133

Shore Dr

0107

0420

0106

Winnicut River

Packer Brook

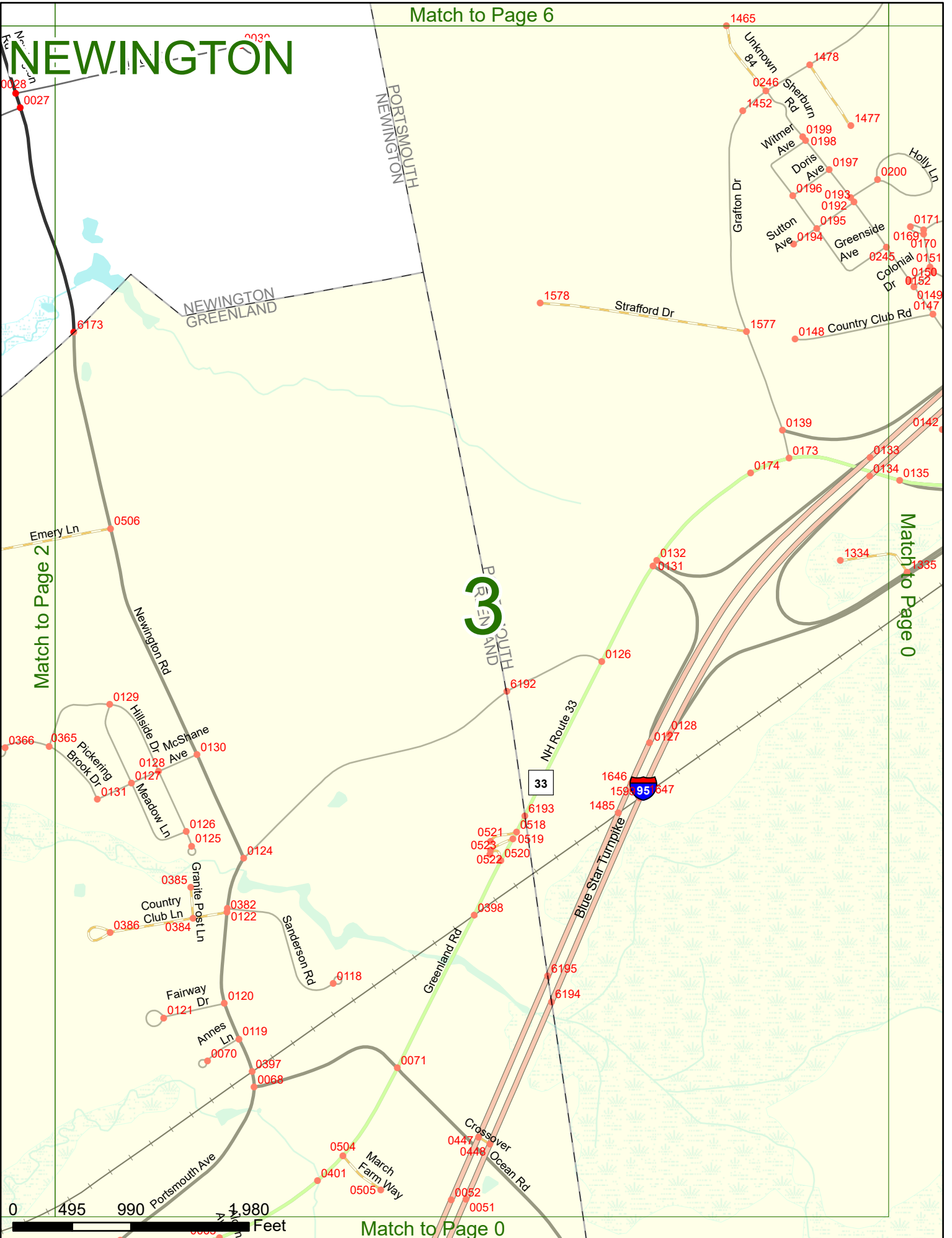
0 495 990 1,980 Feet

Bayside Rd  
0456

Match to Page 0


Tide Mill Rd  
0444  
0076

# NEWINGTON



Match to Page 2

Match to Page 0



Match to Page 0

# NEWINGTON

Match to Page 8

0897  
0881

0724

0863

4

Great

Match to Page 0

DURHAM  
NEWMARKET

NEWMARKET  
NEWINGTON

NEWMARKET  
GREENLAND

NEWINGTON  
GREENLAND

Match to Page 6

1250

1239

Merrimac Dr

1206

0 495 990 1,980 Feet

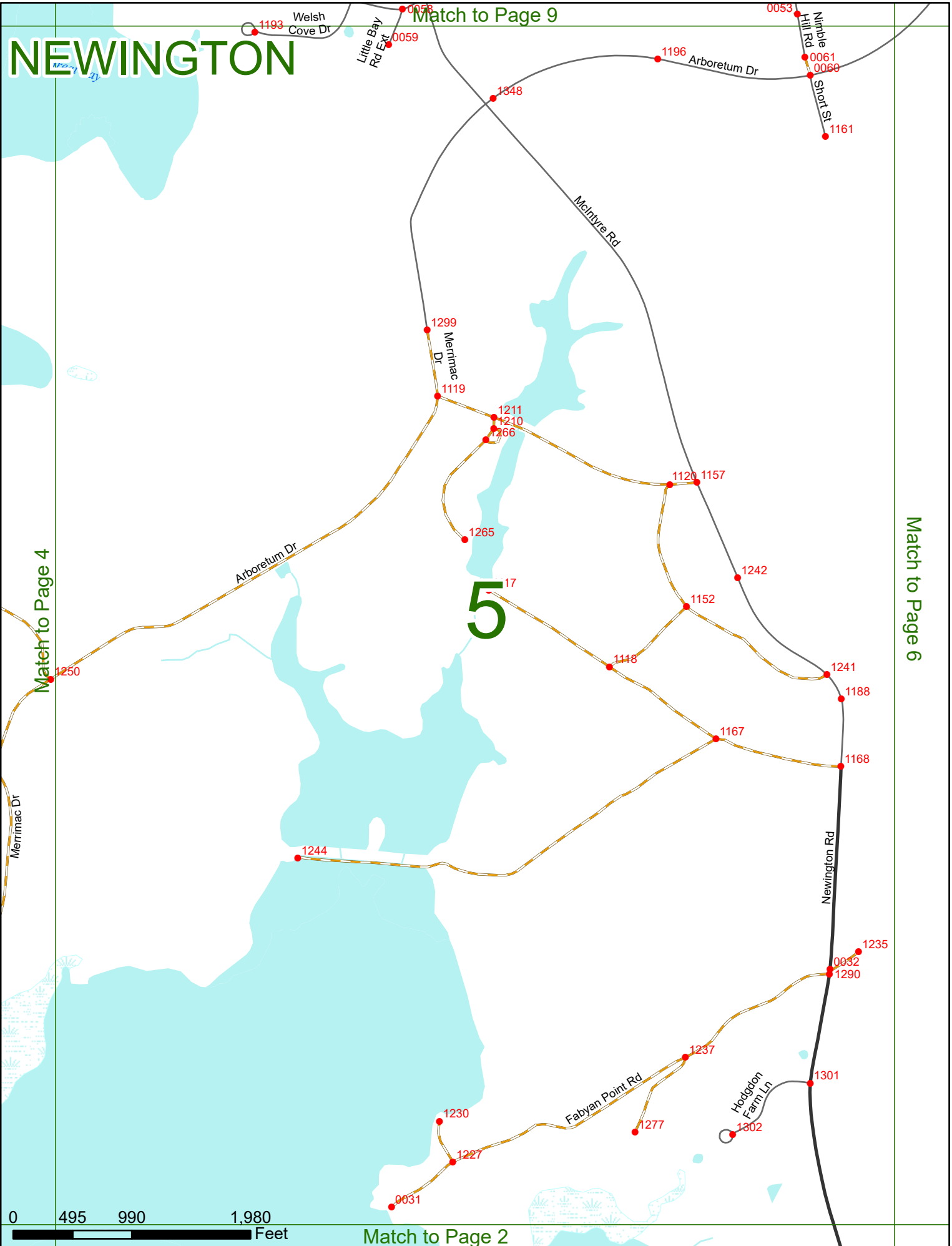
Match to Page 1

# NEWINGTON

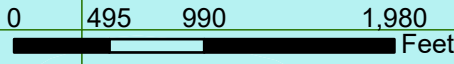
Match to Page 9

Match to Page 6

## 5



Match to Page 4



Match to Page 2



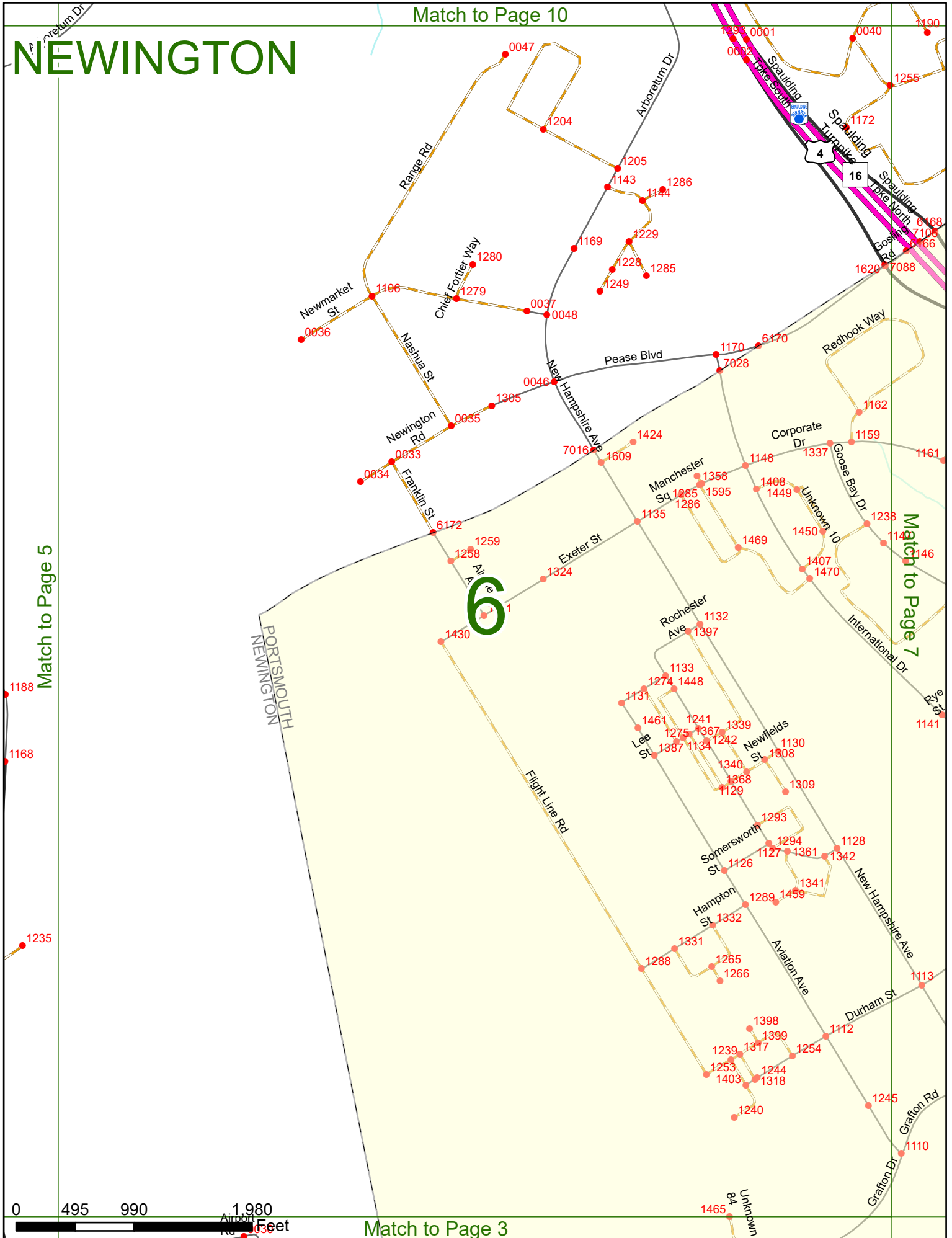
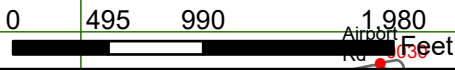
# NEWINGTON

Match to Page 10

Match to Page 5

Match to Page 7

Match to Page 3

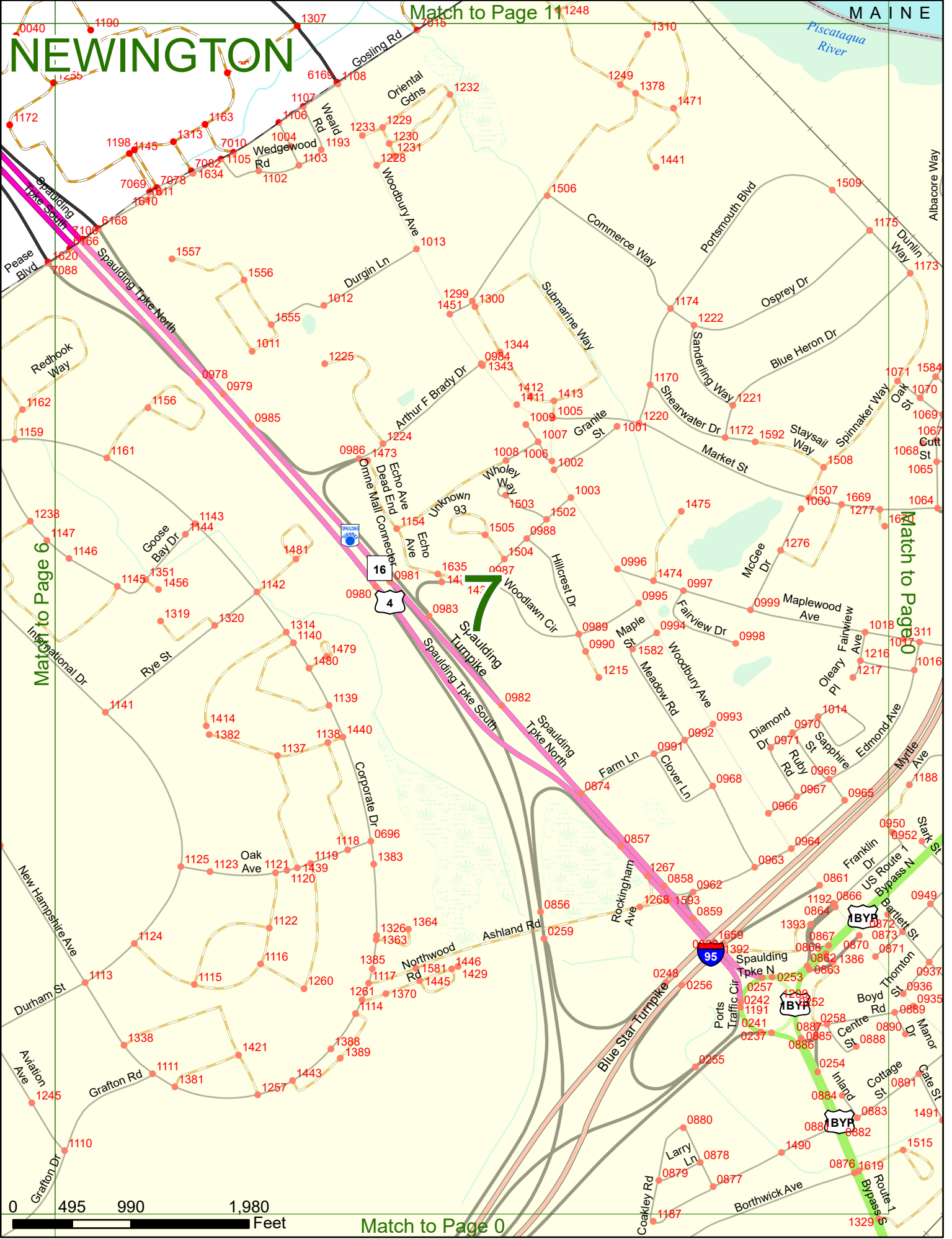


# NEWINGTON

Match to Page 11

MAINE

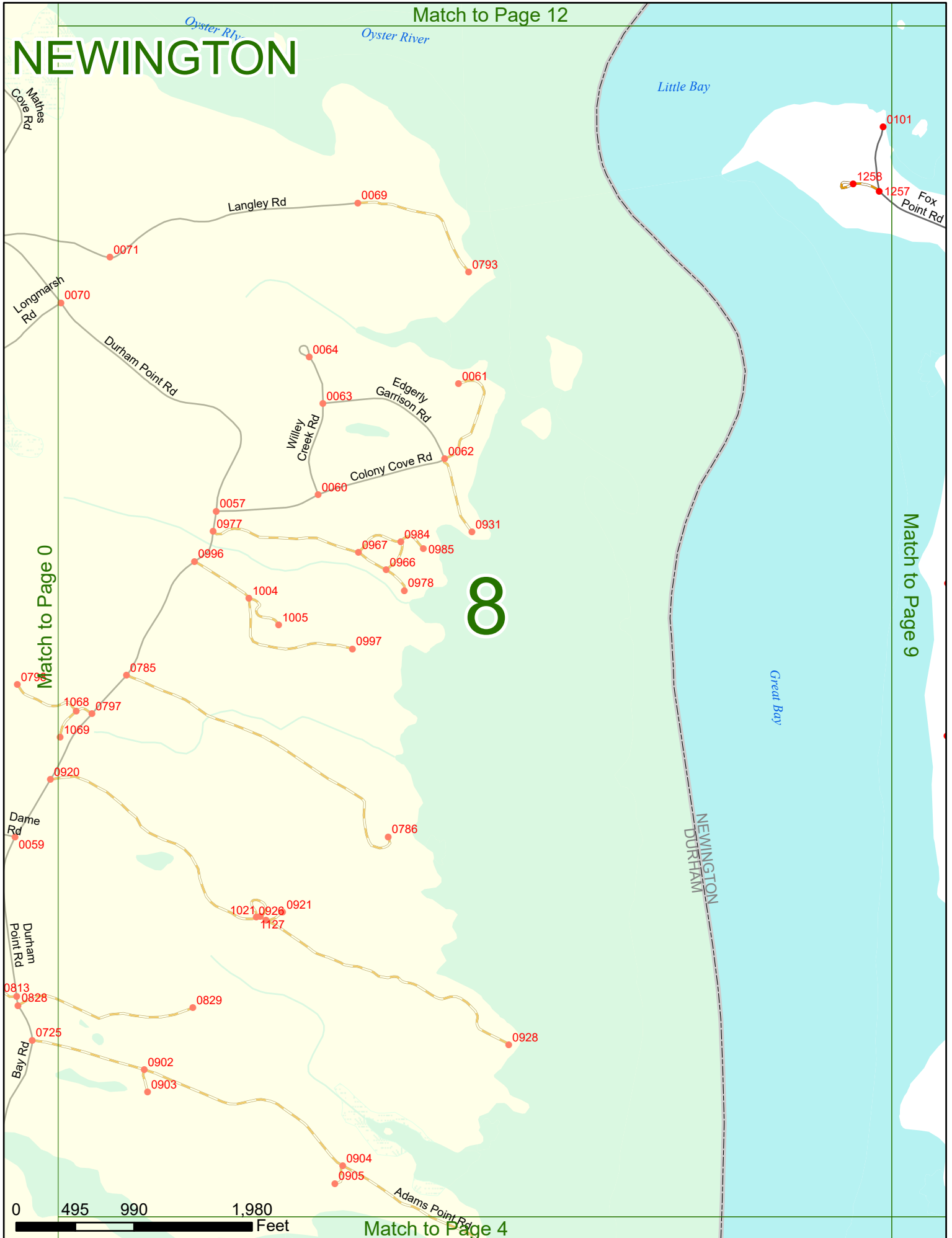
Piscataqua River



0 495 990 1,980 Feet

Match to Page 0

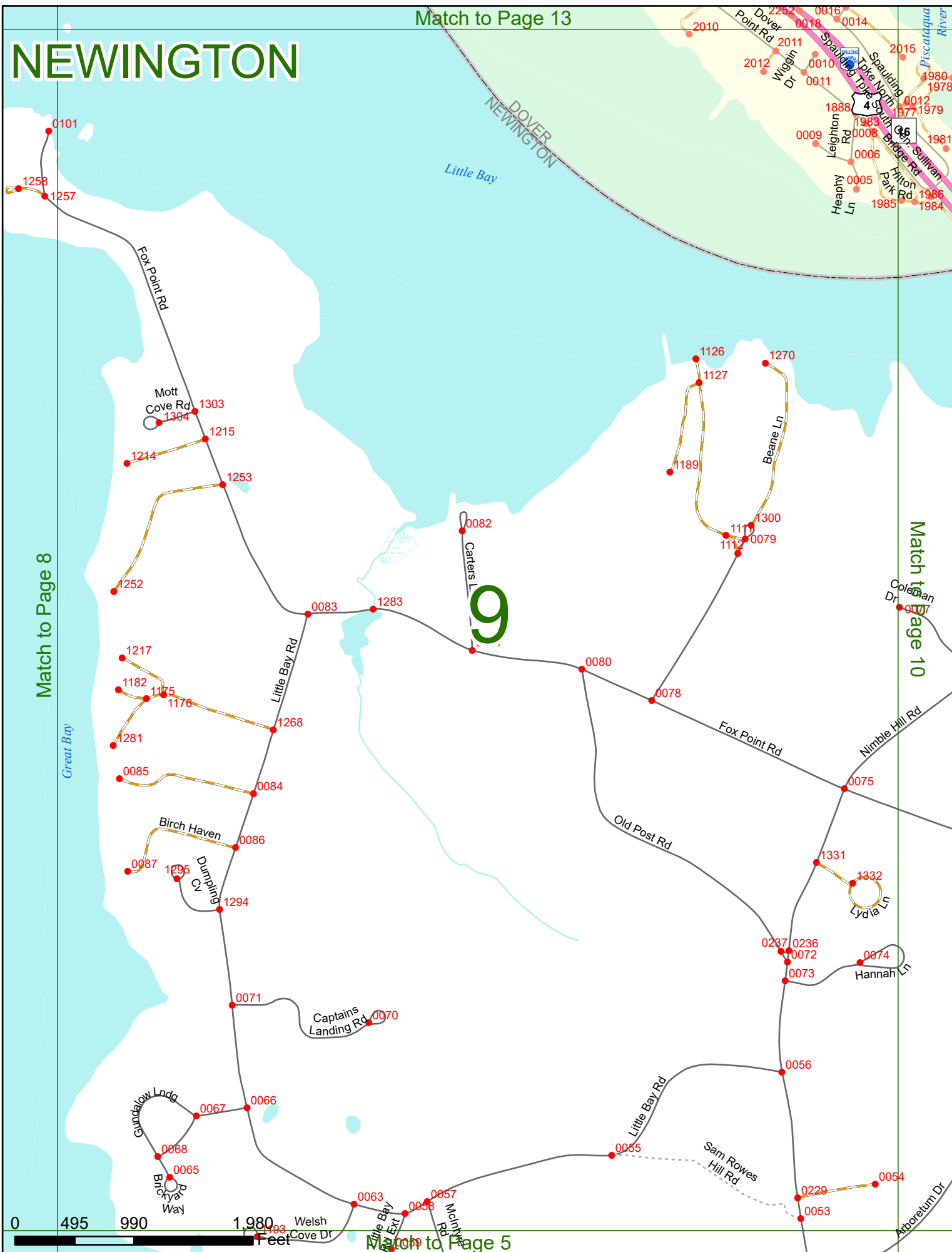
# NEWINGTON



# 8

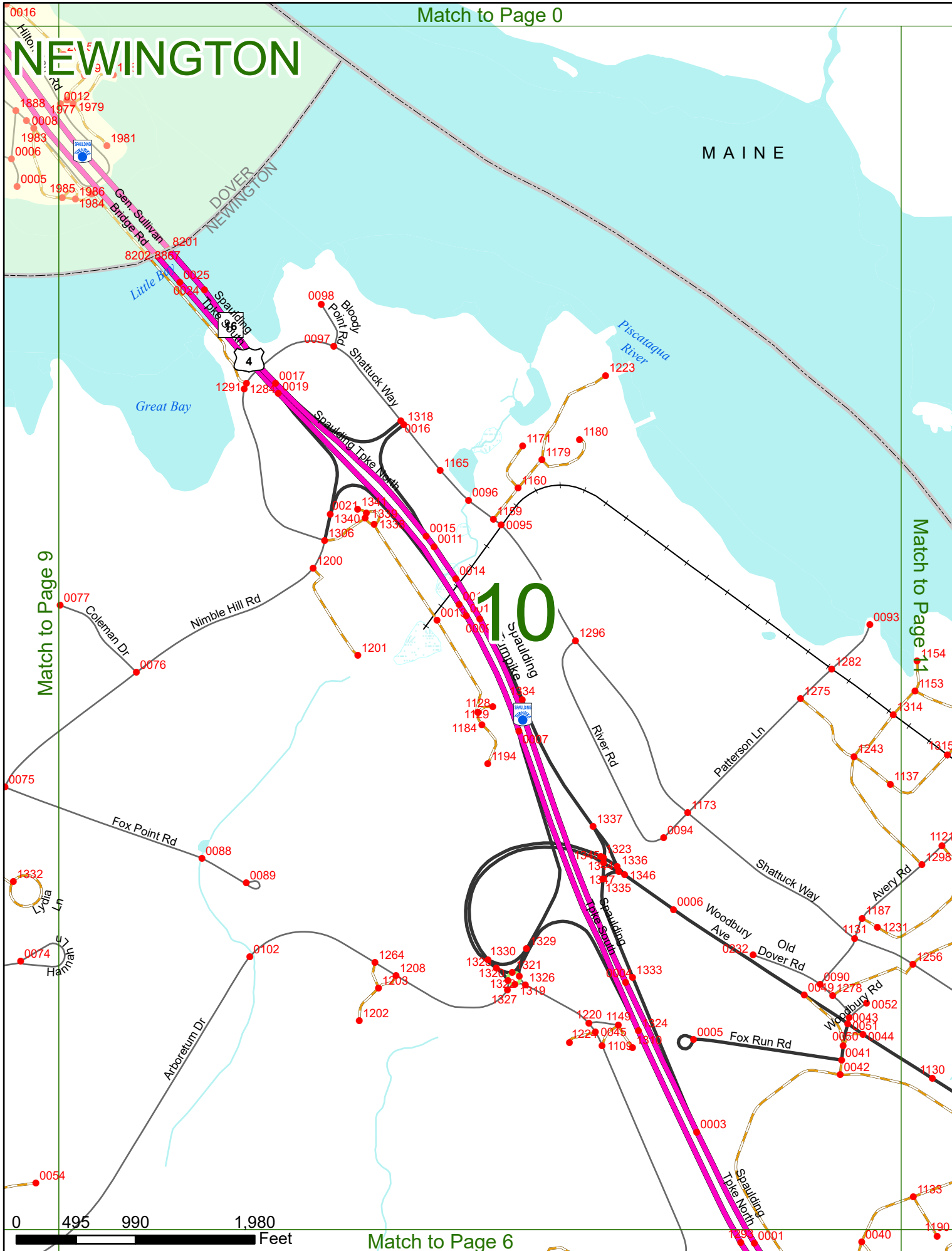
0 495 990 1,980 Feet

# NEWINGTON



# NEWINGTON

MAINE



Match to Page 9

Match to Page 11

# 10



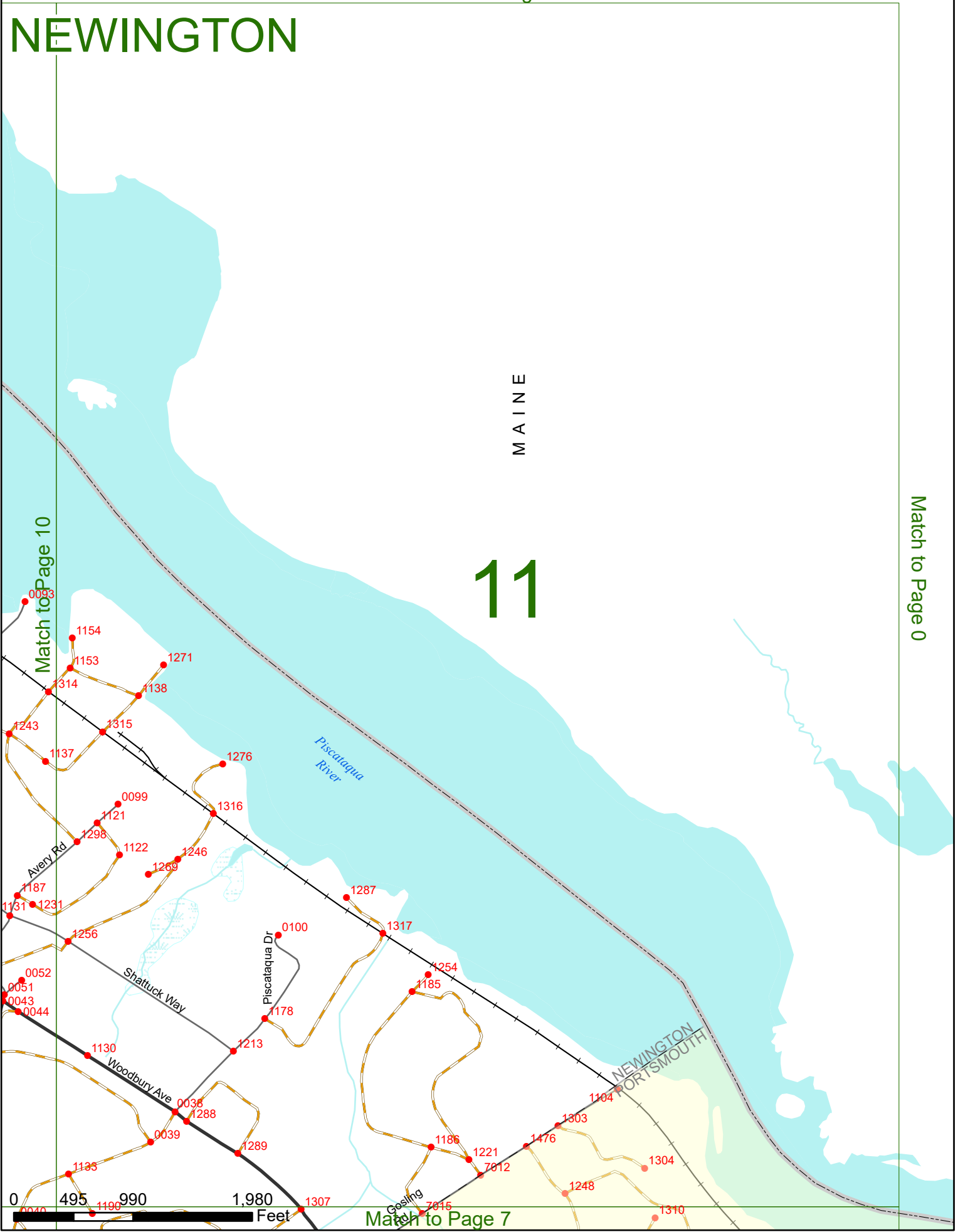
# NEWINGTON

M A I N E

# 11

Match to Page 10

Match to Page 0




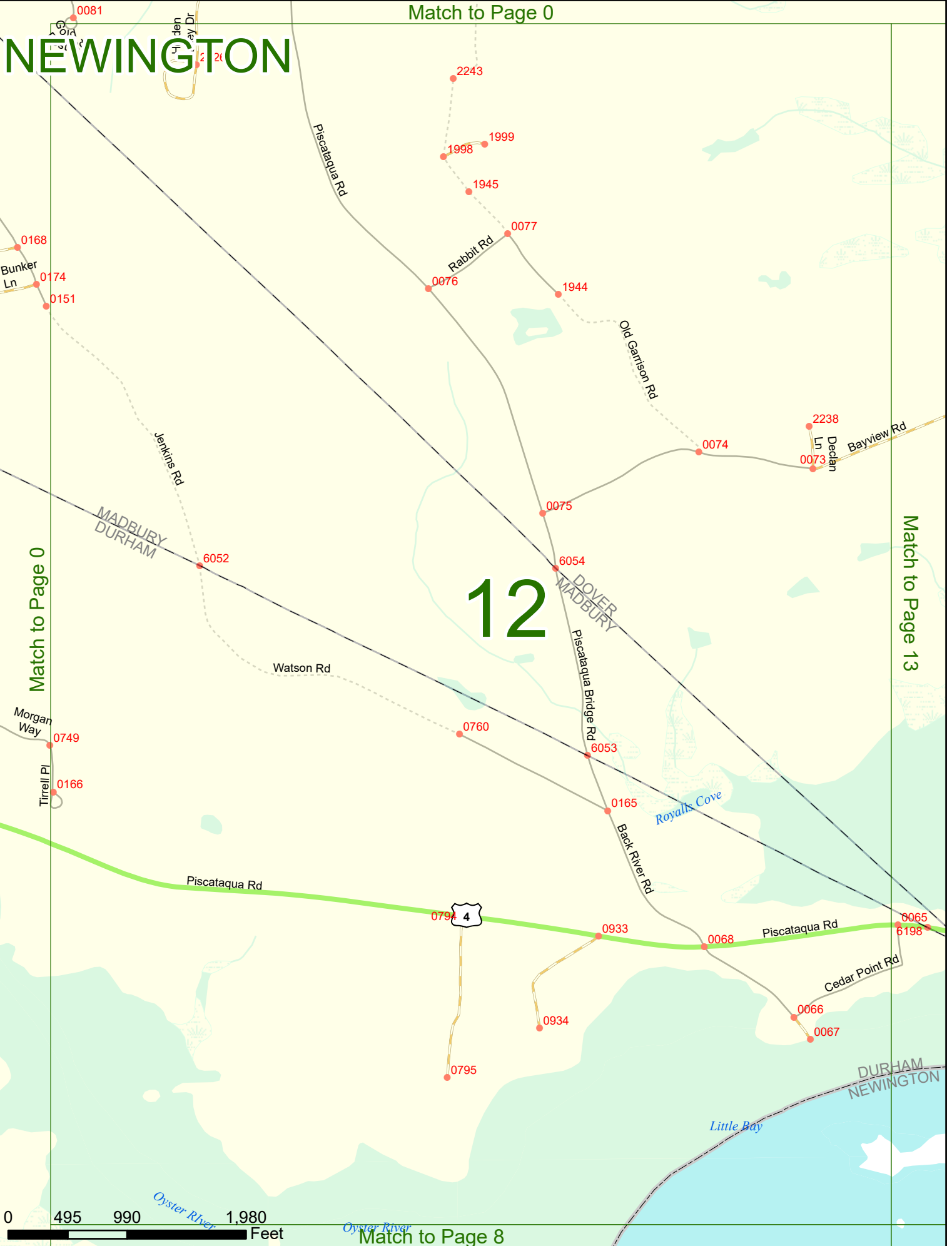
# NEWINGTON

Match to Page 0

# 12

Match to Page 0

Match to Page 13



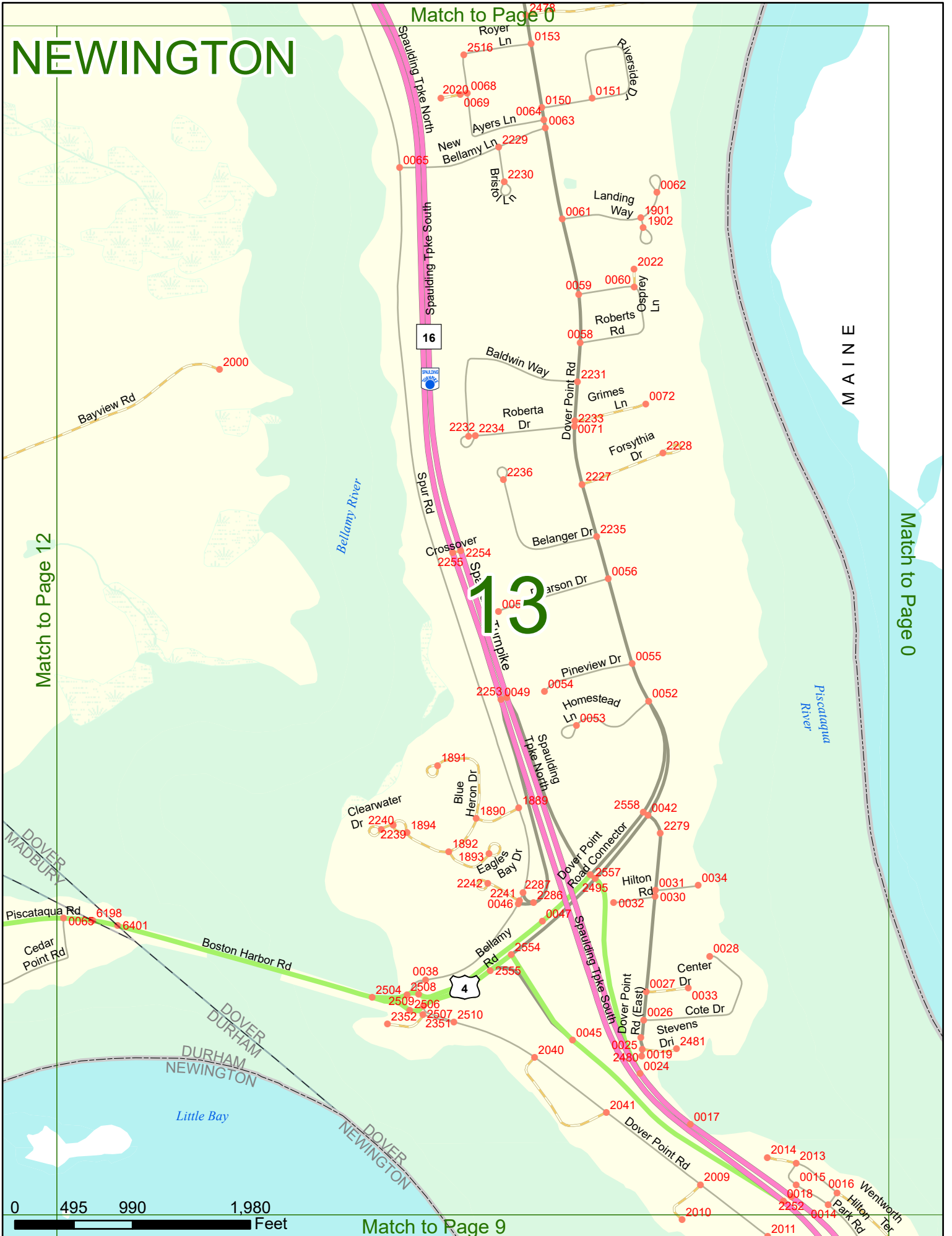
Match to Page 8

# NEWINGTON

Match to Page 0

Match to Page 12

Match to Page 0



0 495 990 1,980 Feet

Match to Page 9

MAINE

Piscataqua River

Bellamy River

Little Bay

DOVER  
MADBURY

DOVER  
DURHAM  
NEWINGTON

DOVER  
NEWINGTON

Wentworth  
Park Rd  
Hilton  
Tex