



Maps and data sets are not guaranteed to be free from errors and omissions. Data is in a constant state of update and correction by various groups and agencies. Information displayed on this map is the best available at the time of publication.

2023 Nodal Reference Bookmap

LEGEND



NHDOT will accept crash locations based on the State of NH Uniform Police Traffic Accident Report.

Crash occurred on:

Option 1 Street Address
 123 Main Street

Option 2 Route No and/or Distance from NESW Intesecting Road, Bridge,
 Street name Intersecting Street Town/County line
 Main Street 500 E Oak Street

Option 3 First Node Distance from First Node Second Node
 515 212 632

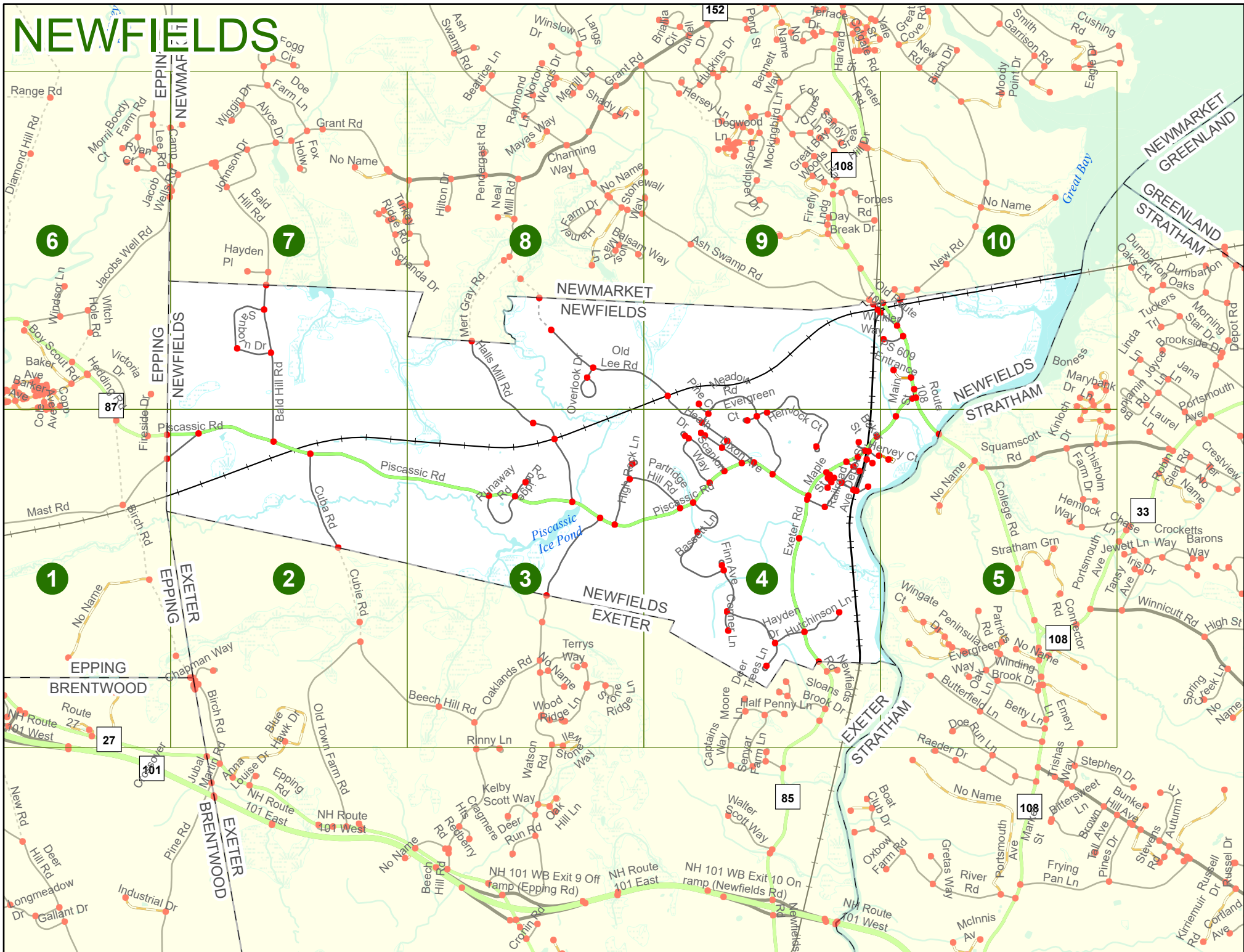
Option 4 Route No and/or Mile Marker on Interstate Only NESW Mile (Marker)
 Street name
 189S 700 feet S 36.8

Option 3 – Example

Street Name Loudon Road
First Node 803
Distance from First Node 318 Ft
Second Node 813



NEWFIELDS



Lamprey River

NEWFIELDS

Match to Page 6

Victoria Dr

Fireside Dr

Piscassic Rd

87

Heading Rd

Mast Rd

EPPING
NEWFIELDS

Back Rd

0008

Mast Rd

Quinn Dr
0352
0351

0006

0426

0007

Match to Page 0

1

Match to Page 2

0286

0002

Indian River Rd
Exeter Rd

0003

0001

0285

0284
6027

0287

EPPING
BRENTWOOD

0419

Birch Rd

0101
A053

0084
0087

0316

0102
27

0260

0236

0100

NH Route 101 West
North Rd

101

Route 27

NH Route 101 East

0258

0257

0259

0105

0104

0 495 990

1,980

Feet

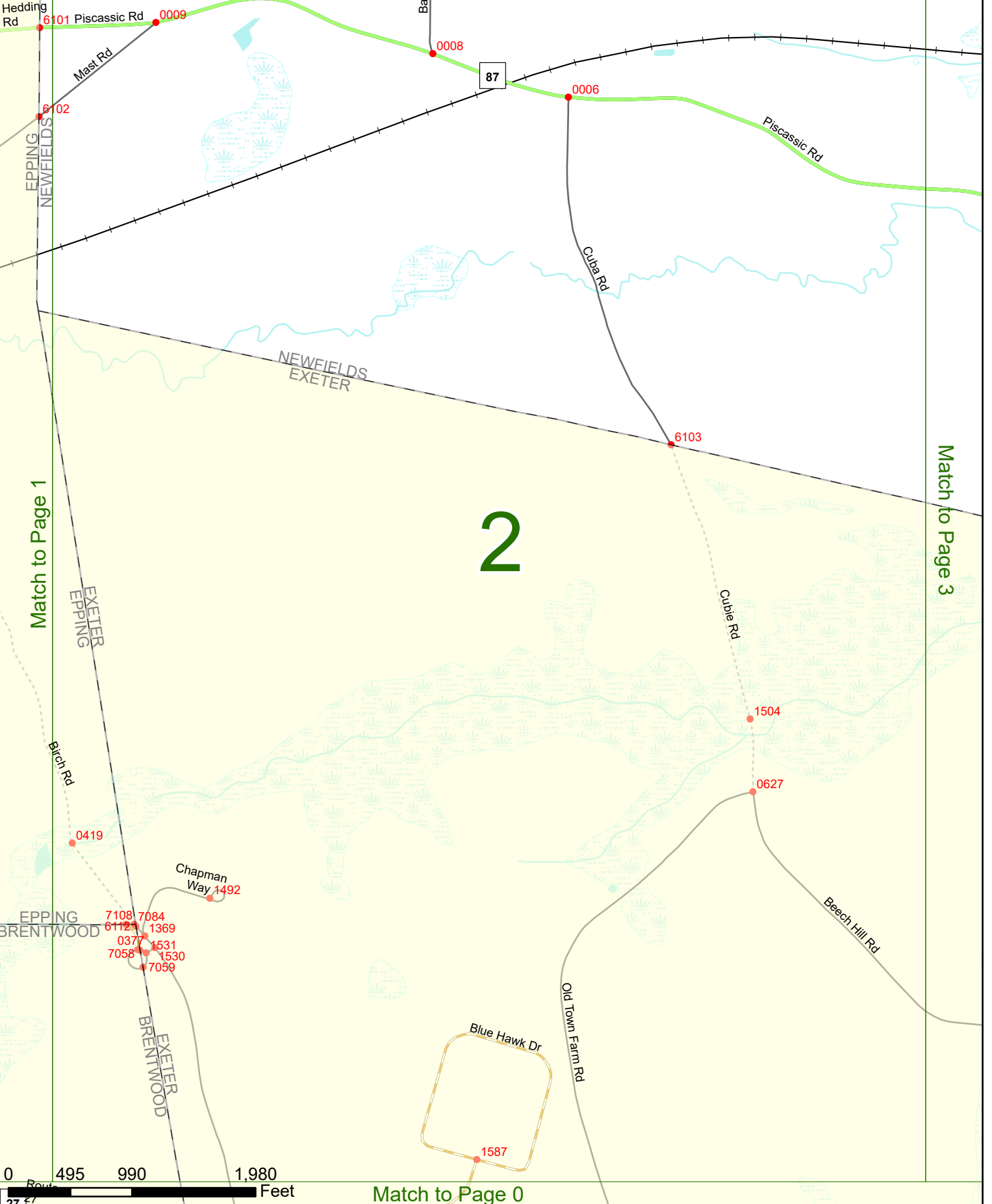
Match to Page 0

0262

Sanborn

Match to Page 7

NEWFIELDS



0 495 990 1,980 Feet

Match to Page 0

27.57

Match to Page 3

Match to Page 1

EPHING BRENTWOOD

EXETER EPPING

EXETER BRENTWOOD

NEWFIELDS EXETER

2

87

Hedding Rd 6101 Piscassic Rd 0009

6102

Bald Hill Rd

0008

0006

Piscassic Rd

Cuba Rd

6103

Cuba Rd

1504

0627

Beech Hill Rd

Birch Rd

0419

Chapman Way 1492

7108 7084
 6112 1369
 0377 1531
 7058 1530
 7059

Blue Hawk Dr
 1587

Old Town Farm Rd

NEWFIELDS

Match to Page 8

Match to Page 2

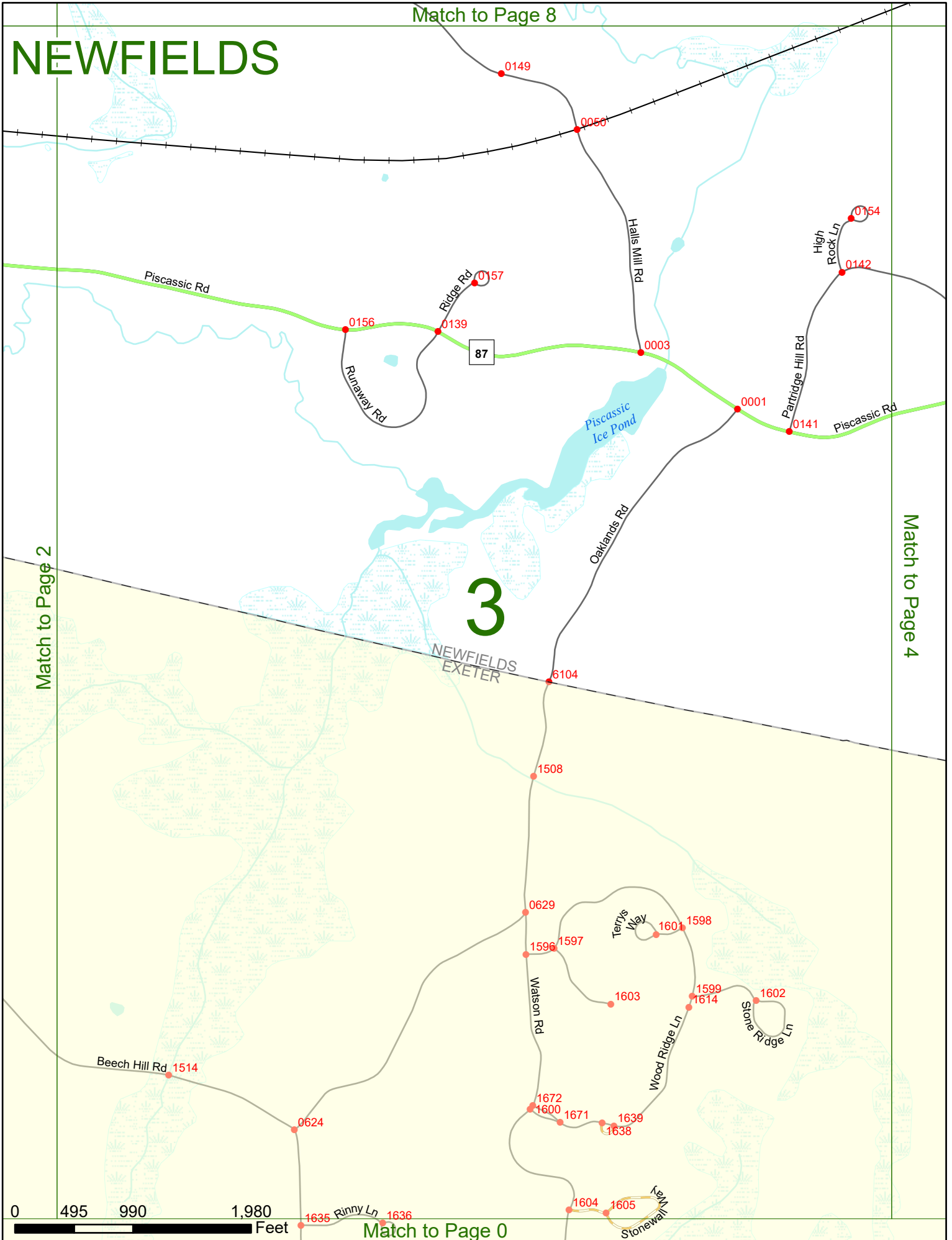
Match to Page 4

3

NEWFIELDS
EXETER

0 495 990 1,980 Feet

Match to Page 0



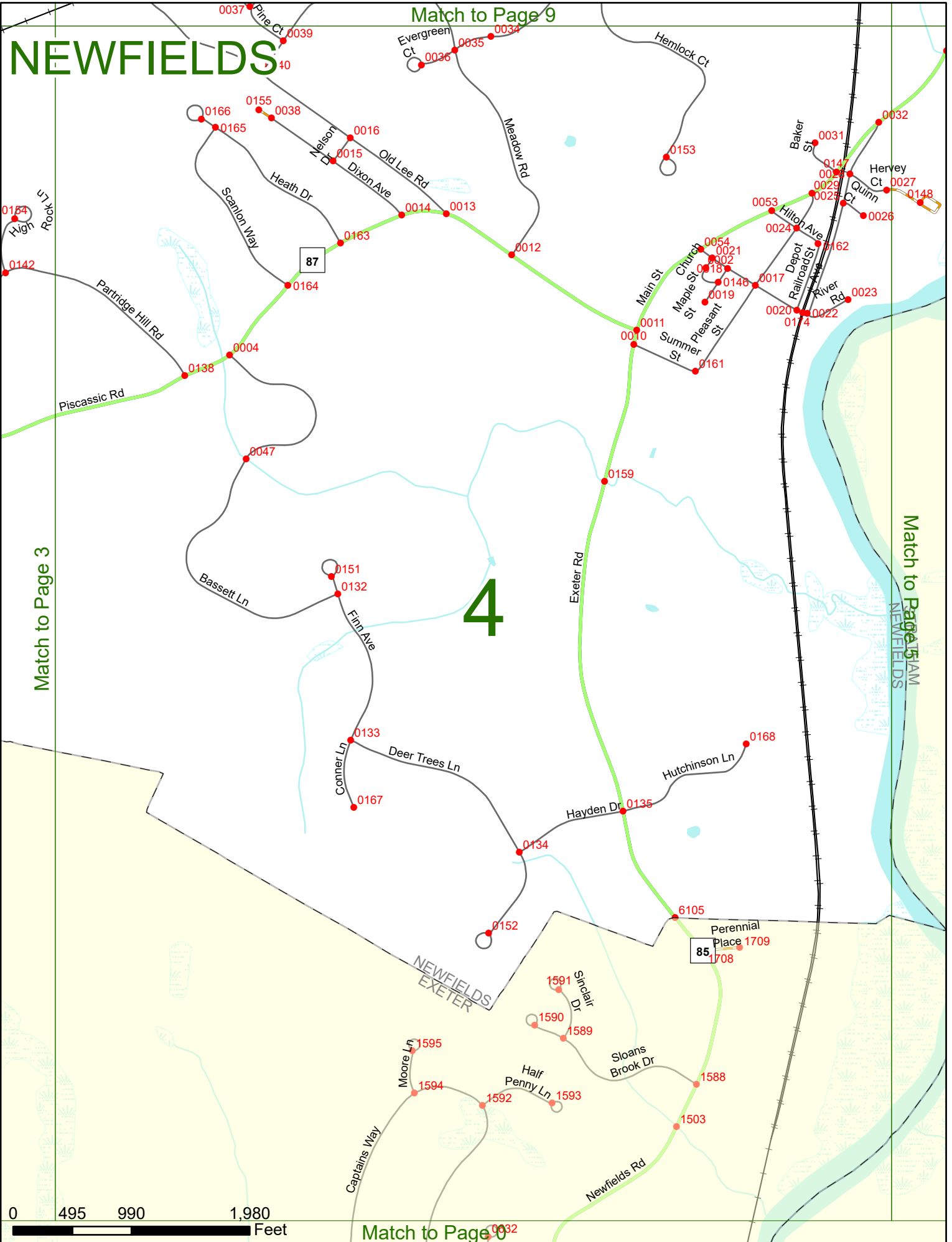
NEWFIELDS

Match to Page 9

4

Match to Page 3

Match to Page 5
NEWFIELDS

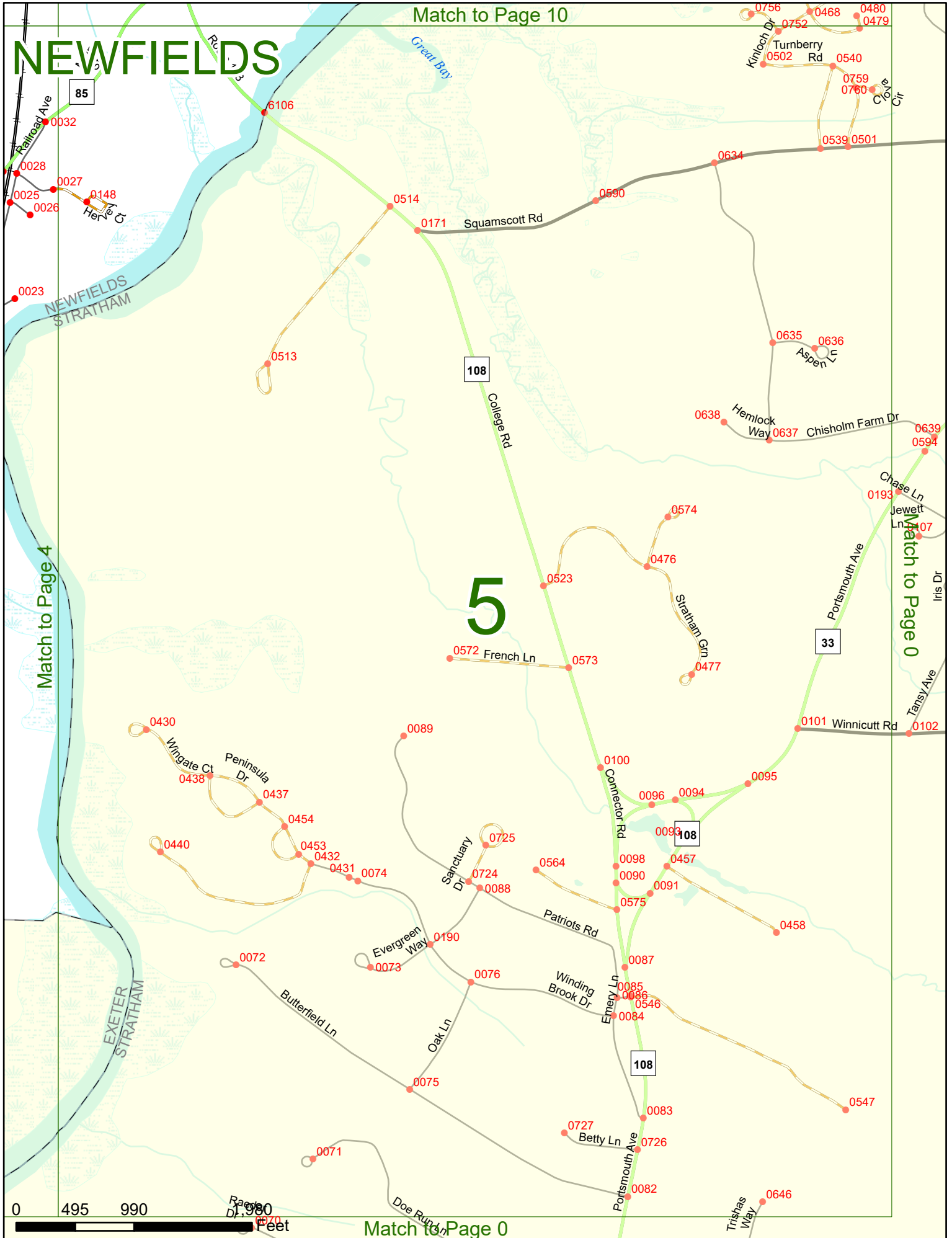


0 495 990 1,980 Feet

Match to Page 0

Match to Page 10

NEWFIELDS



5

Match to Page 4

Match to Page 0

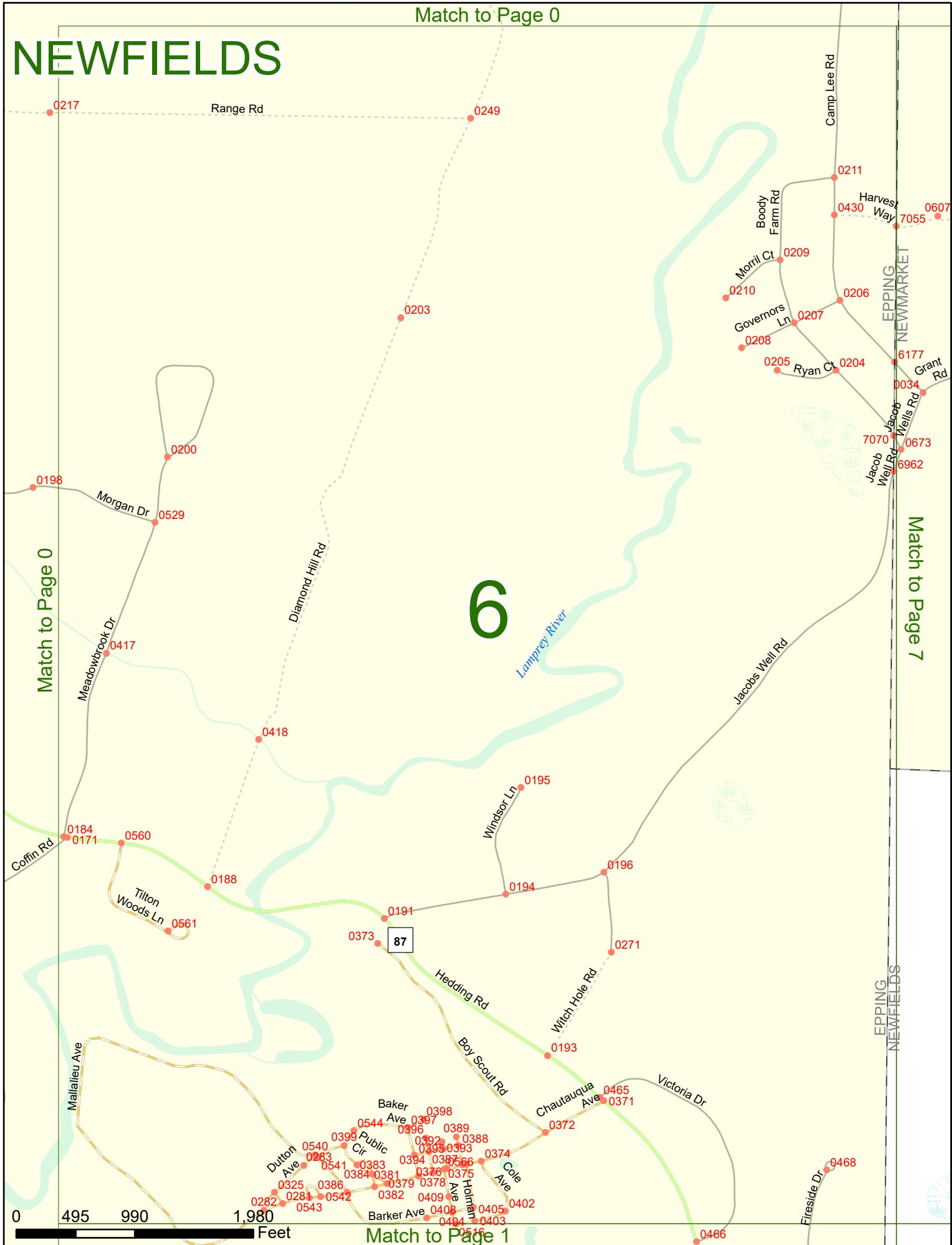
0 495 990

Feet

Match to Page 0

NEWFIELDS

6



Match to Page 0

Match to Page 7

Match to Page 1

0 495 990 1,980 Feet

EPPING
NEWMARKET

EPPING
NEWMARKET

0217 Range Rd 0249

Camp Lee Rd 0211 0430 0607 7055

Boody Farm Rd 0209 0210 0206 0207 0208 0205 0204

Harvest Way 0673 0034 6177 0673 6962

0198 Morgan Dr 0529 0200

Meadowbrook Dr 0417 Diamond Hill Rd 0418

Coffin Rd 0184 0171 0560 0188 0561 Tilton Woods Ln

Windsor Ln 0195 0194 0196 0191 0373

Hedding Rd 0193 Witch Hole Rd 0271

Boy Scout Rd Chautauqua Ave 0465 0371 Victoria Dr

Mallaleu Ave Dutton Ave 0282 0281 0543 0540 0283 0541 0383 0384 0381 0379 0378 0382 0409 0408 0405 0402 0494 0403 0516

Baker Ave 0398 0397 0389 0388 0392 0393 0374 0394 0385 0376 0375 0377 0378

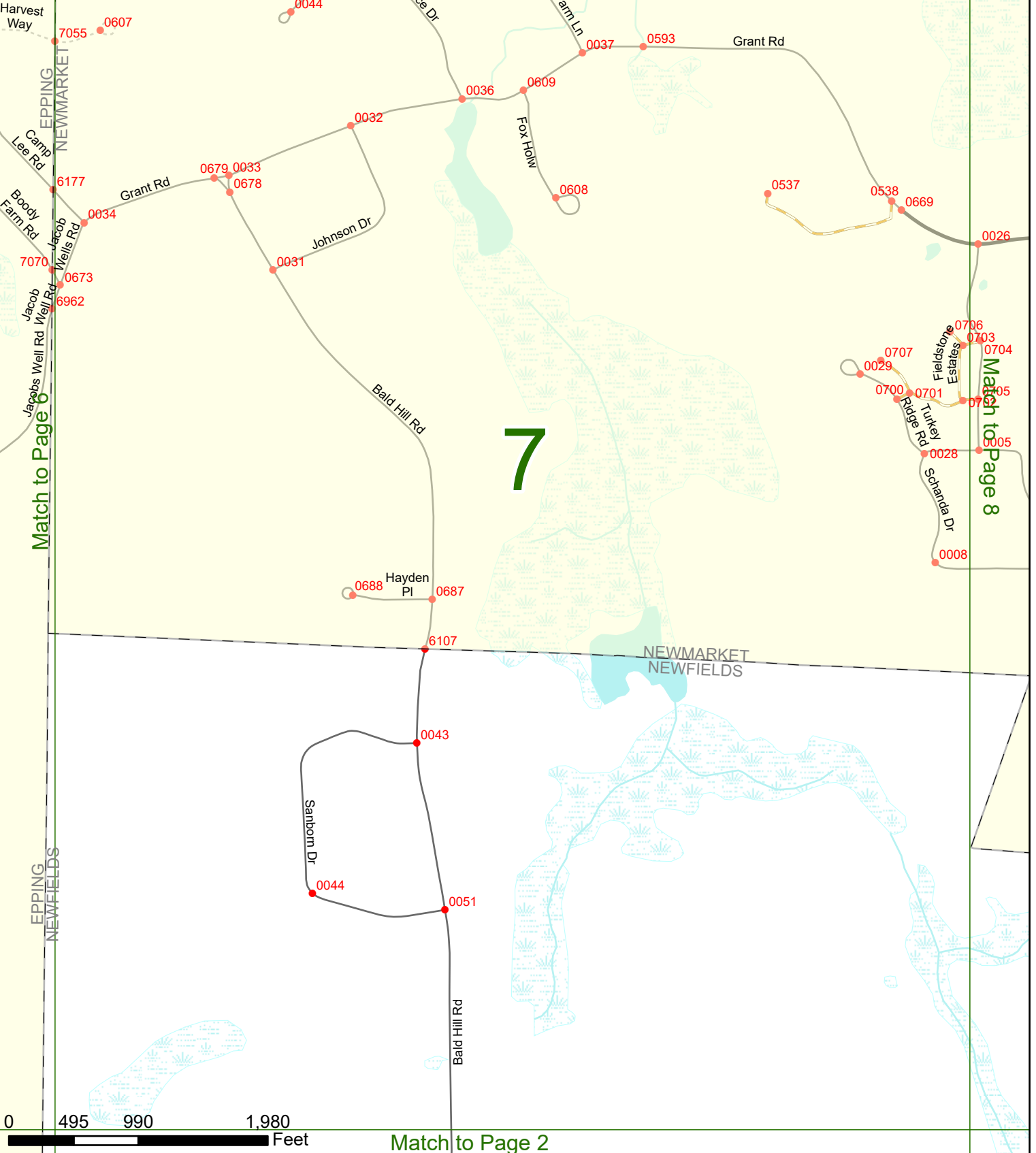
Public Cir 0395 0396 0397 0398 0399 0380 0381 0382 0383 0384 0385 0386 0387 0388 0389 0390 0391 0392 0393 0394 0395 0396 0397 0398 0399

Barker Ave 0408 0409 0405 0402 0494 0403 0516

Fireside Dr 0468

NEWFIELDS

Match to Page 0



Match to Page 6

Match to Page 8

7

0 495 990 1,980 Feet

Match to Page 2

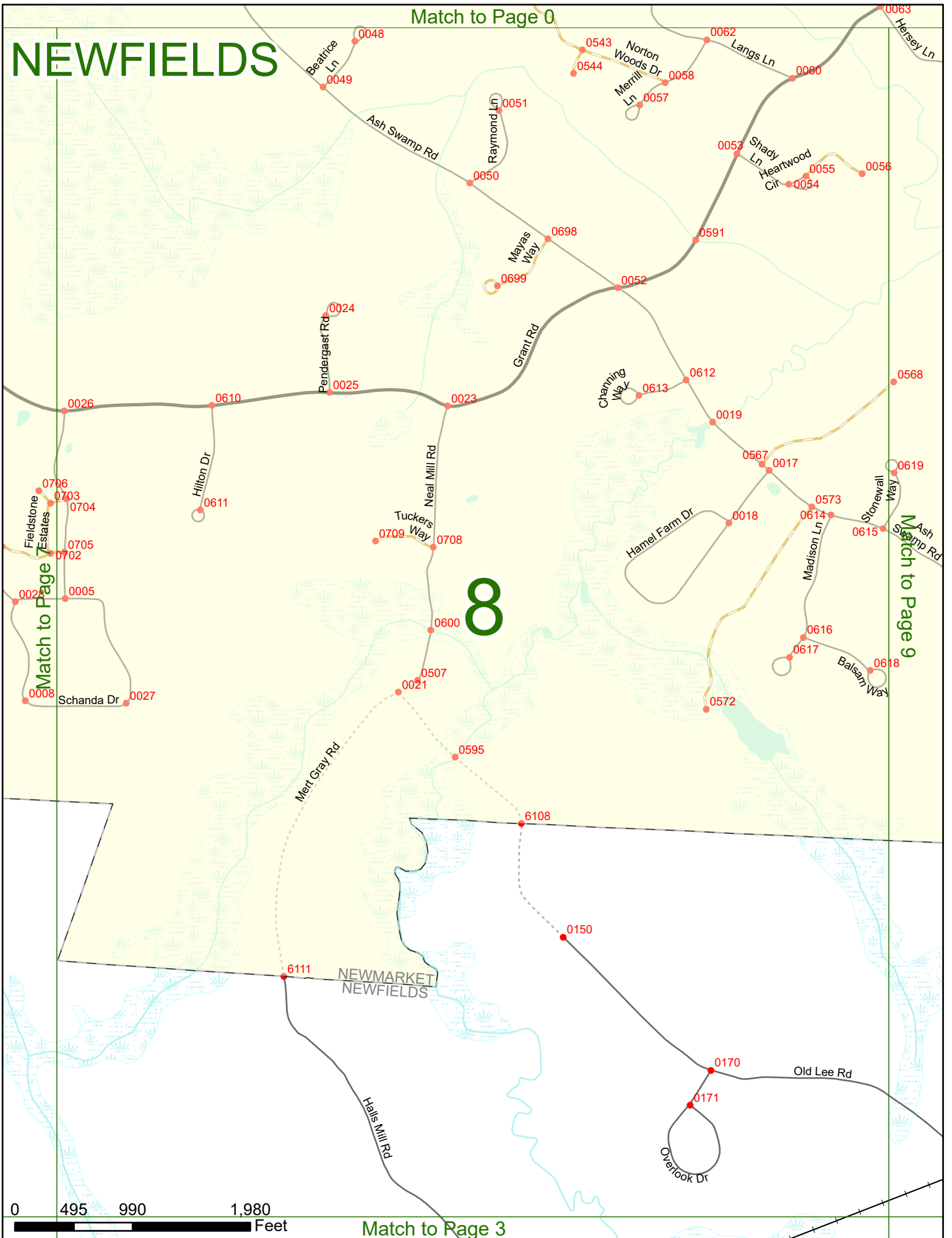
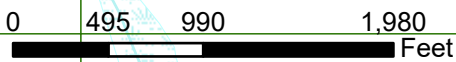
NEWFIELDS

Match to Page 0

8

Match to Page 9

Match to Page 3



NEWFIELDS

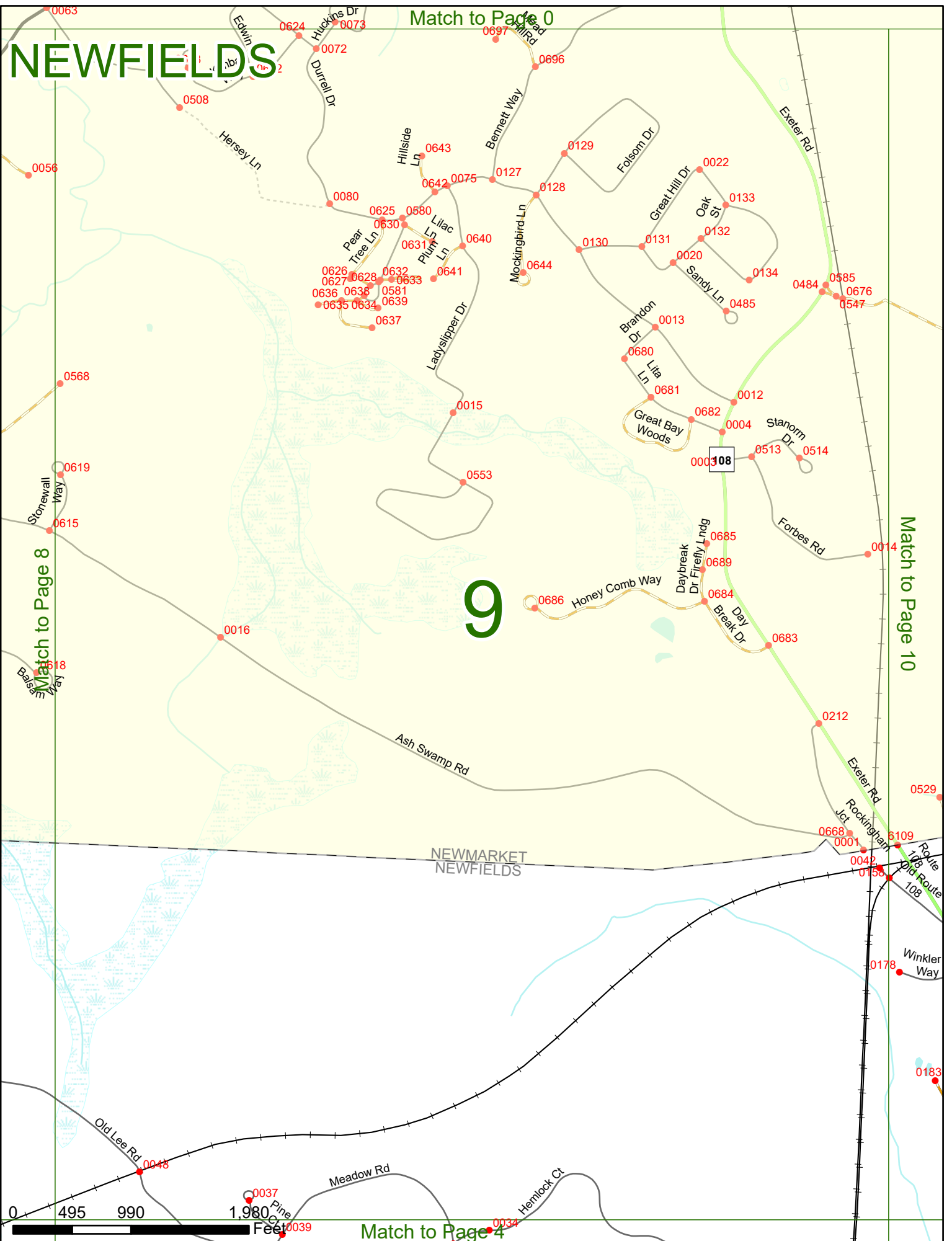
Match to Page 0

9

Match to Page 10

Match to Page 8

Match to Page 4



NEWFIELDS

Match to Page 0

10

Match to Page 0

Match to Page 5

