



Maps and data sets are not guaranteed to be free from errors and omissions. Data is in a constant state of update and correction by various groups and agencies. Information displayed on this map is the best available at the time of publication.

2023 Nodal Reference Bookmap

LEGEND



NHDOT will accept crash locations based on the State of NH Uniform Police Traffic Accident Report.

Crash occurred on:

Option 1 Street Address
 123 Main Street

Option 2 Route No and/or Distance from NESW Intesecting Road, Bridge,
 Street name Intersecting Street Town/County line
 Main Street 500 E Oak Street

Option 3 First Node Distance from First Node Second Node
 515 212 632

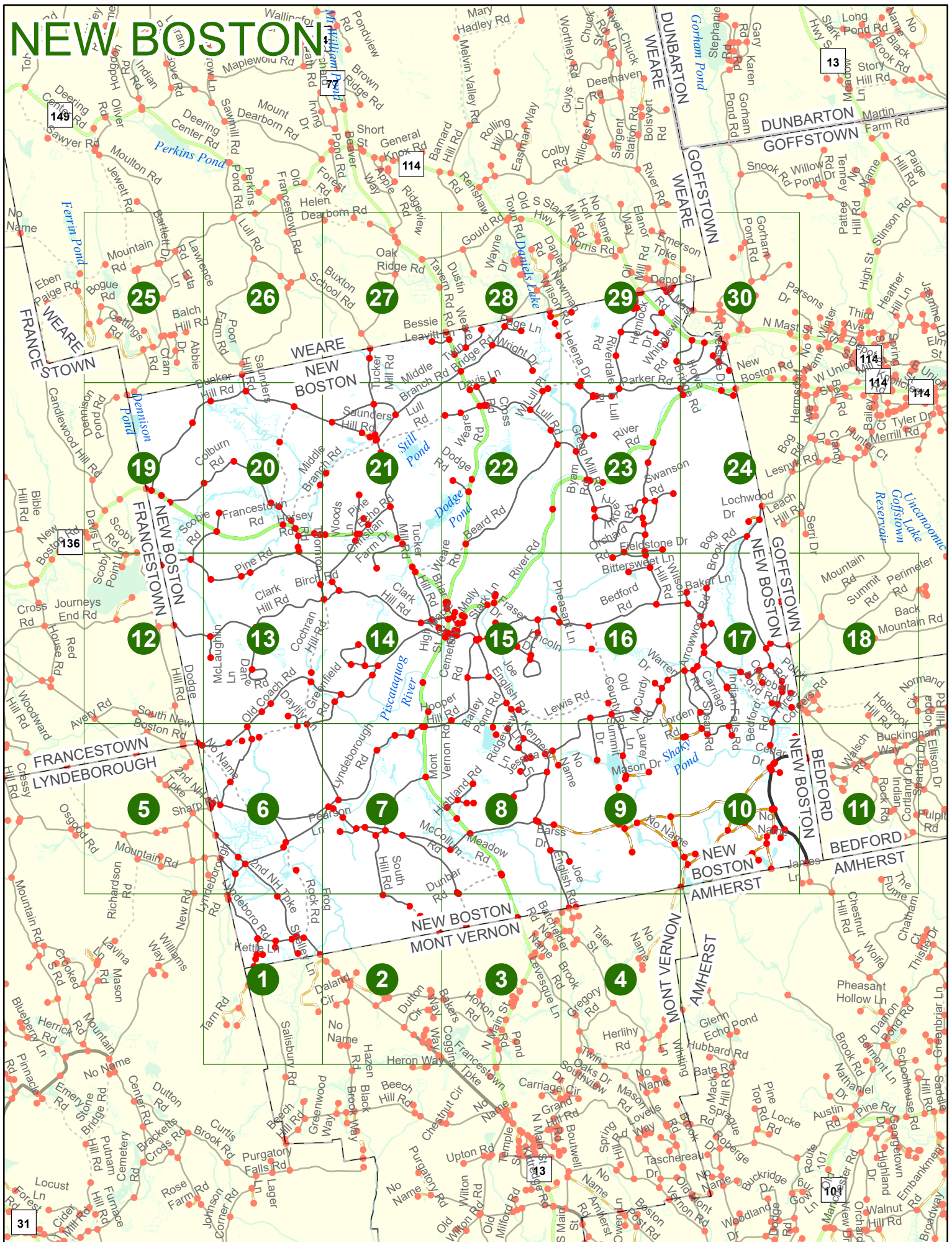
Option 4 Route No and/or Mile Marker on Interstate Only NESW Mile (Marker)
 Street name
 189S 700 feet S 36.8

Option 3 – Example

Street Name Loudon Road
First Node 803
Distance from First Node 318 Ft
Second Node 813



NEW BOSTON



NEW BOSTON

Match to Page 6

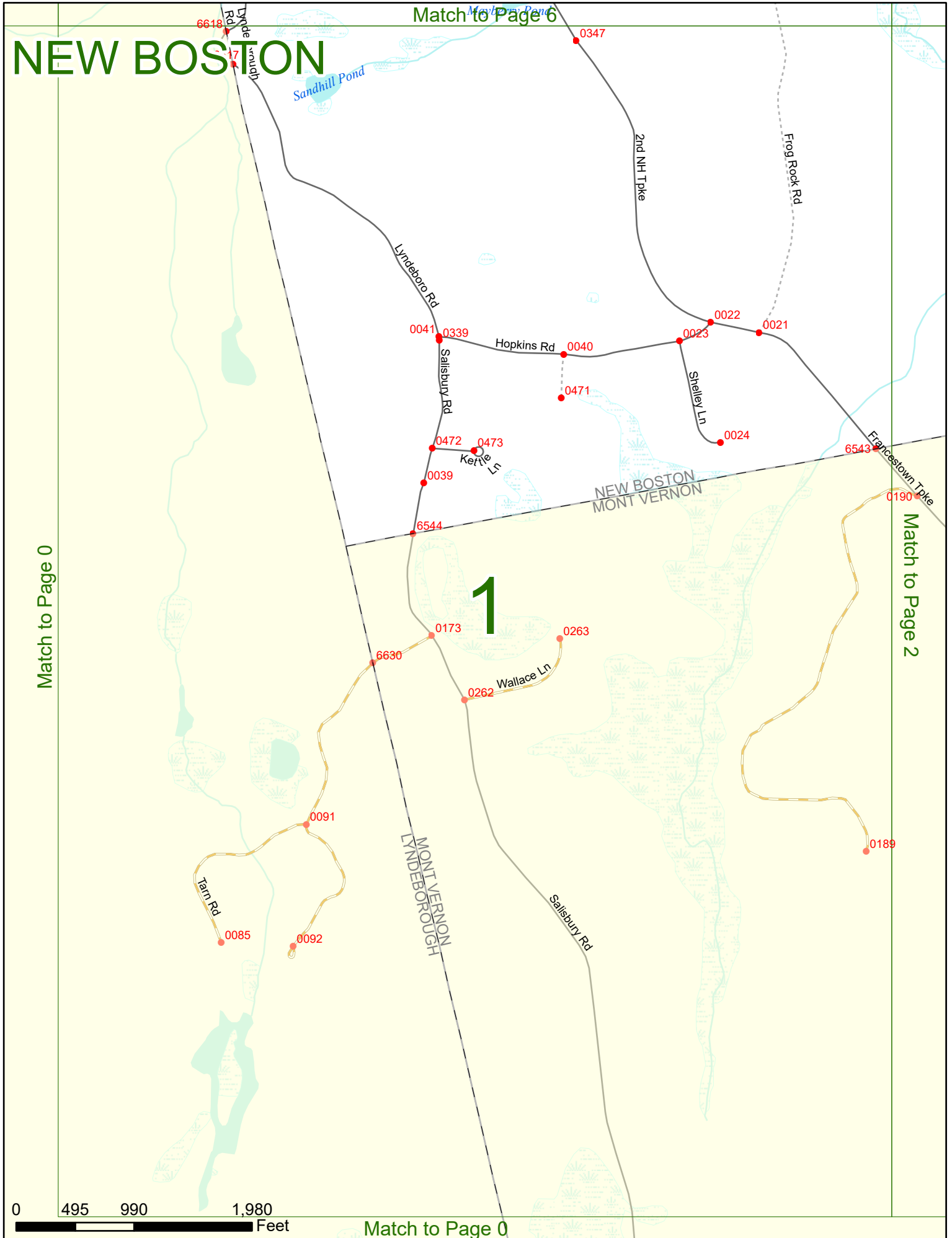
Match to Page 0

Match to Page 2

1

0 495 990 1,980 Feet

Match to Page 0



NEW BOSTON


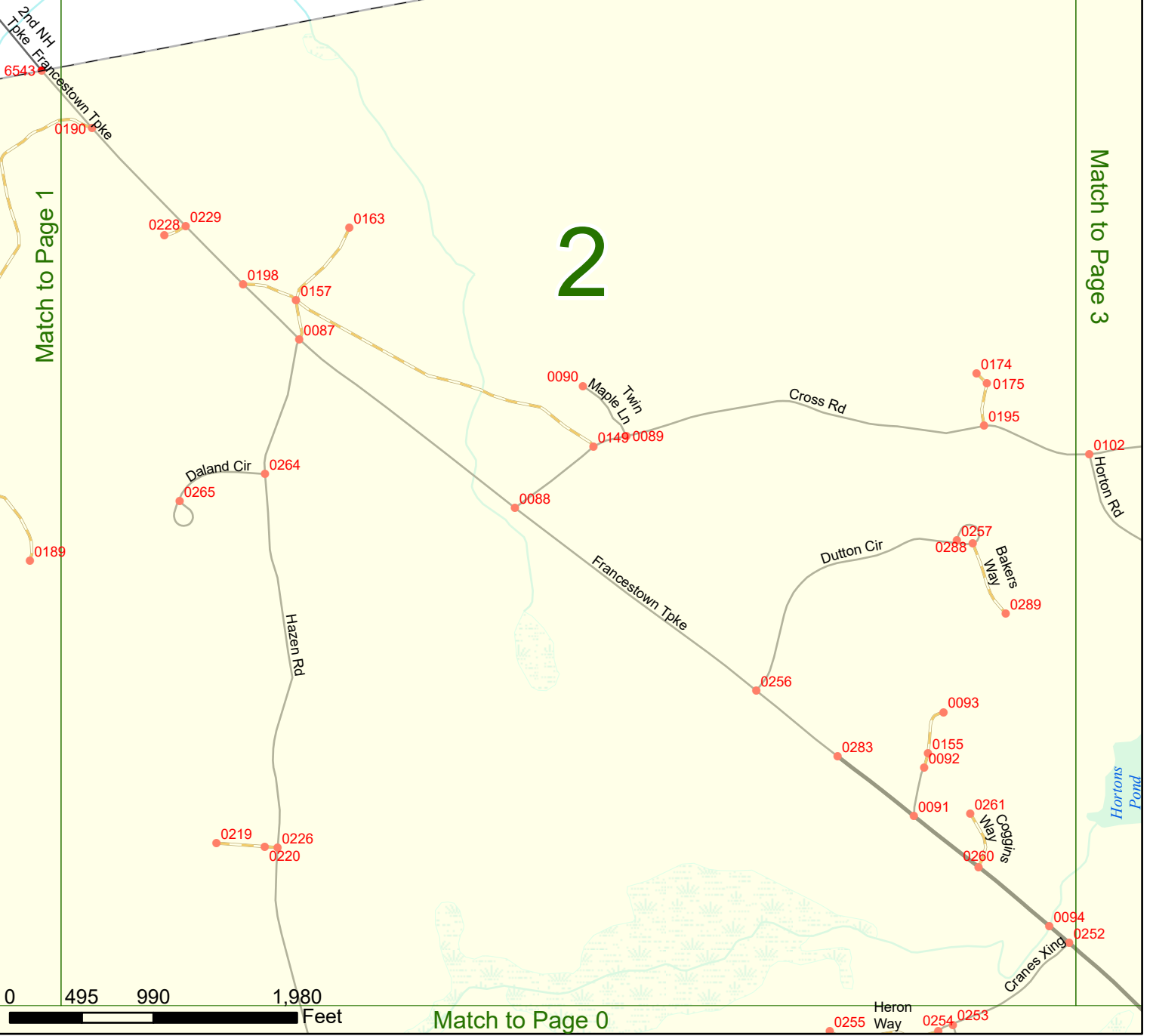
Match to Page 7

NEW BOSTON
MONT VERNON

2

Match to Page 1

Match to Page 3



Match to Page 0

Heron Way 0255 0254 0253

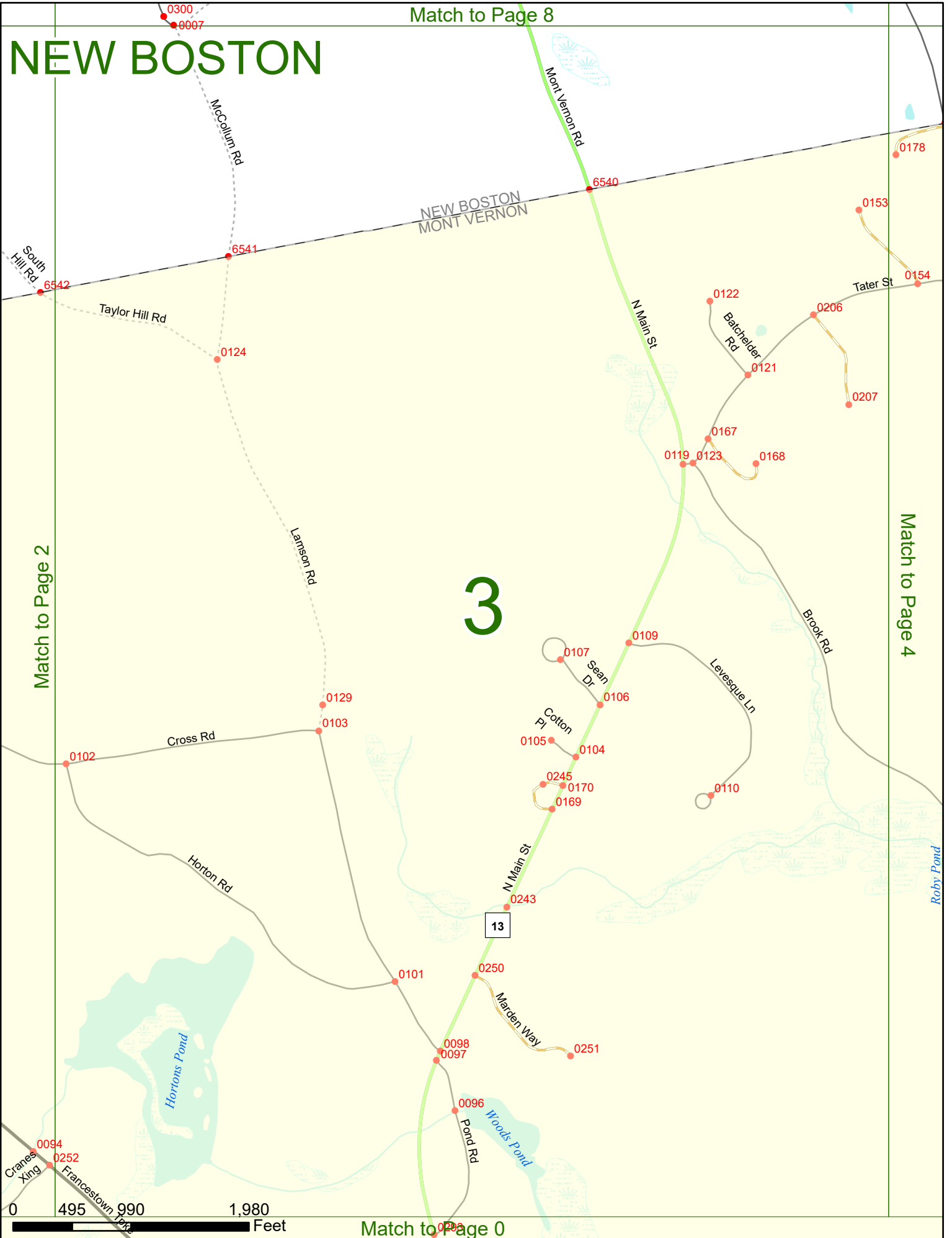
NEW BOSTON

Match to Page 8

Match to Page 2

Match to Page 4

3



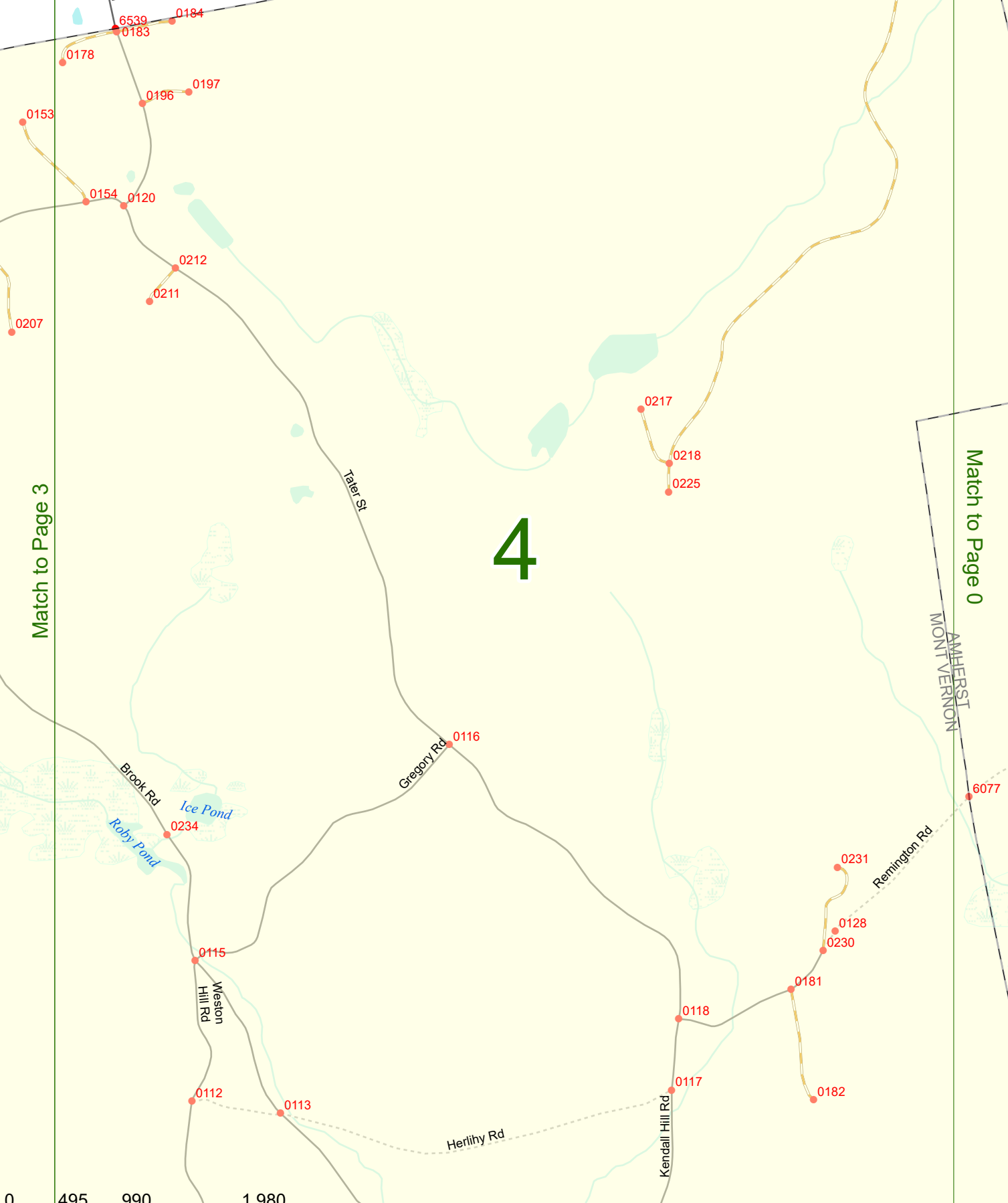
Match to Page 0

0 495 990 1,980 Feet

NEW BOSTON

NEW BOSTON
MONT VERNON

Joe
English
Pond




Match to Page 3

Match to Page 0

4

AMHERST
MONT VERNON



Match to Page 0

NEW BOSTON

Match to Page 12

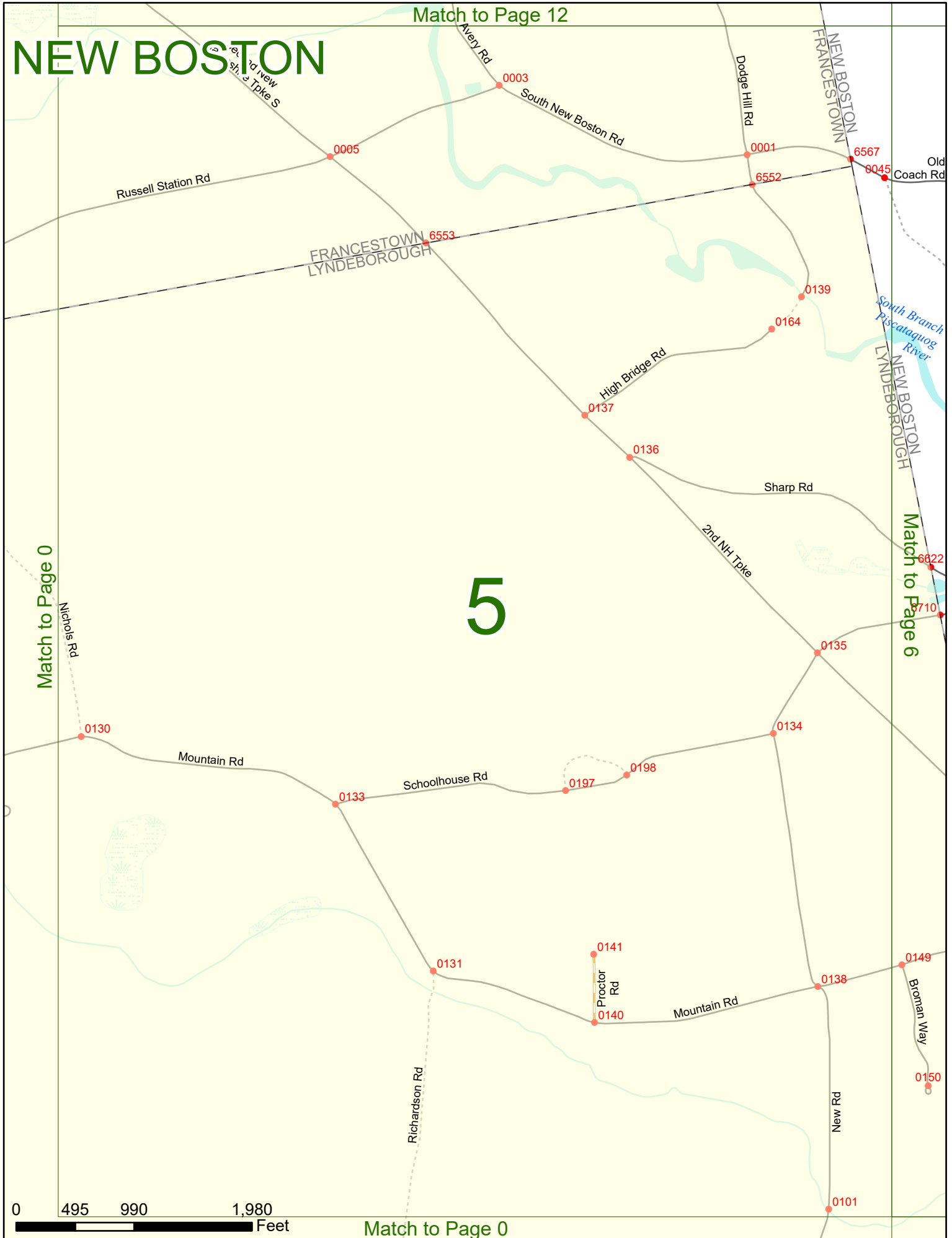
5

Match to Page 0

Match to Page 6

0 495 990 1,980 Feet

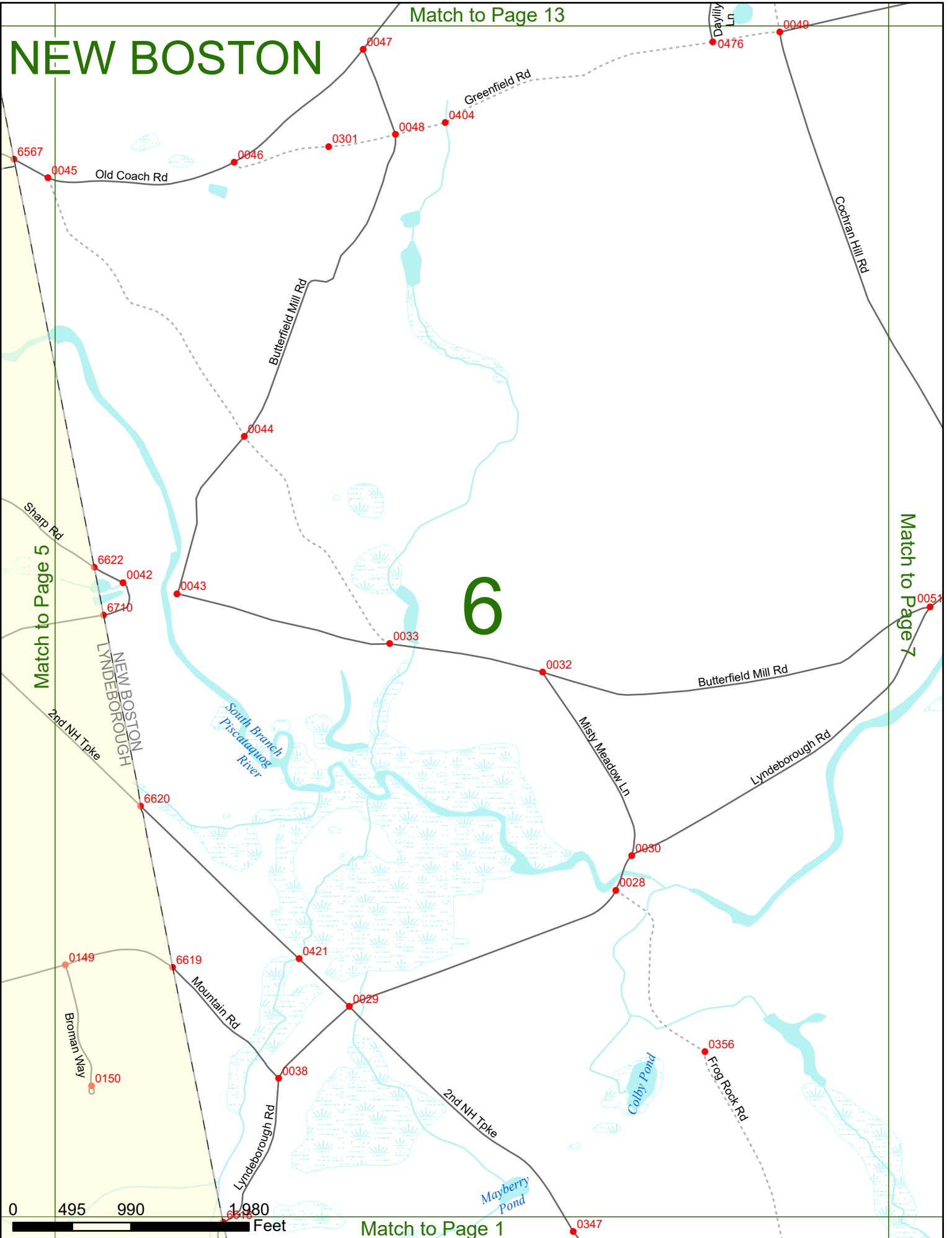
Match to Page 0



NEW BOSTON

Match to Page 13

6



Match to Page 5

Match to Page 7

Match to Page 1

0 495 990 1,980 Feet

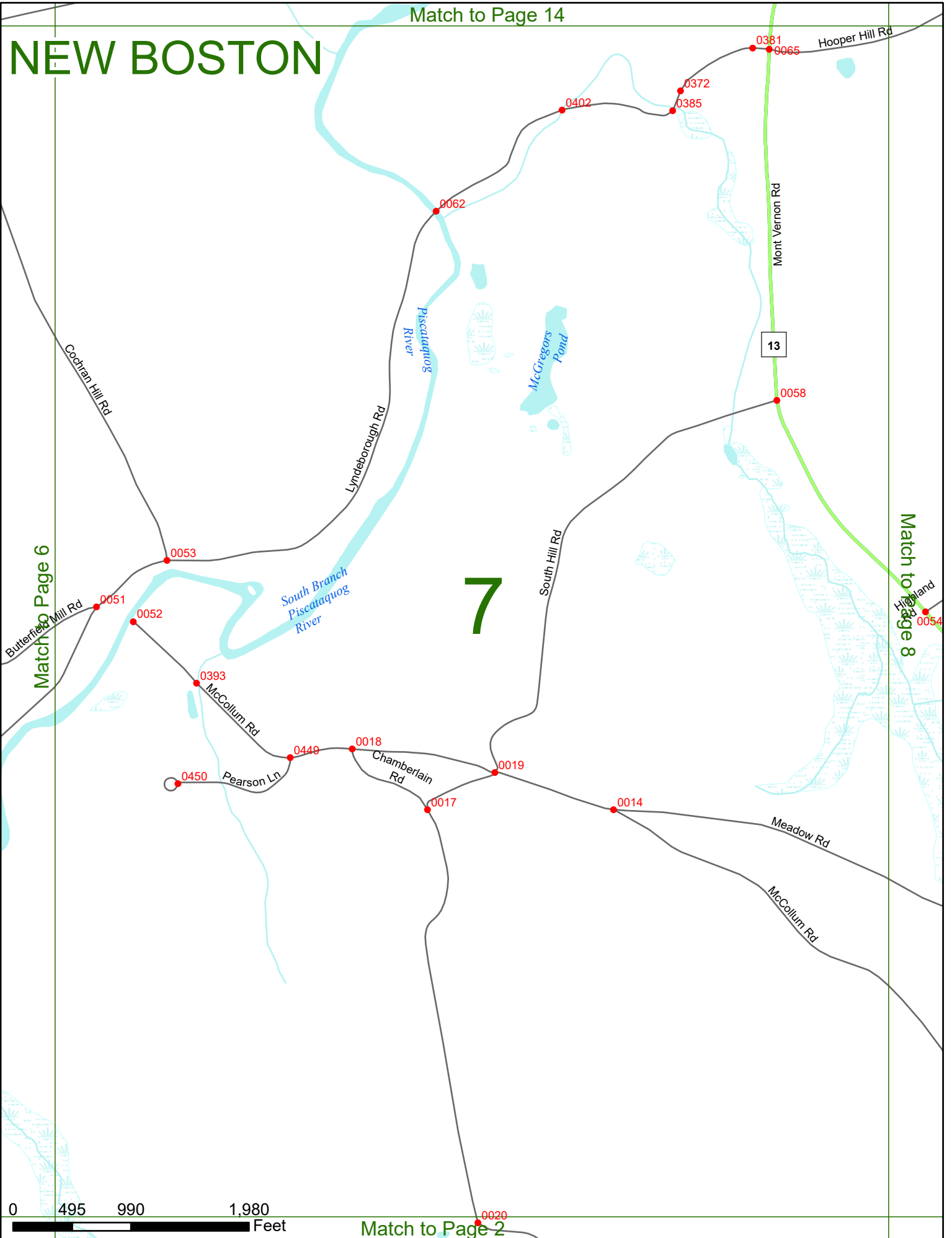
NEW BOSTON

Match to Page 14

Match to Page 6

Match to Page 8

7



0 495 990 1,980 Feet

Match to Page 2

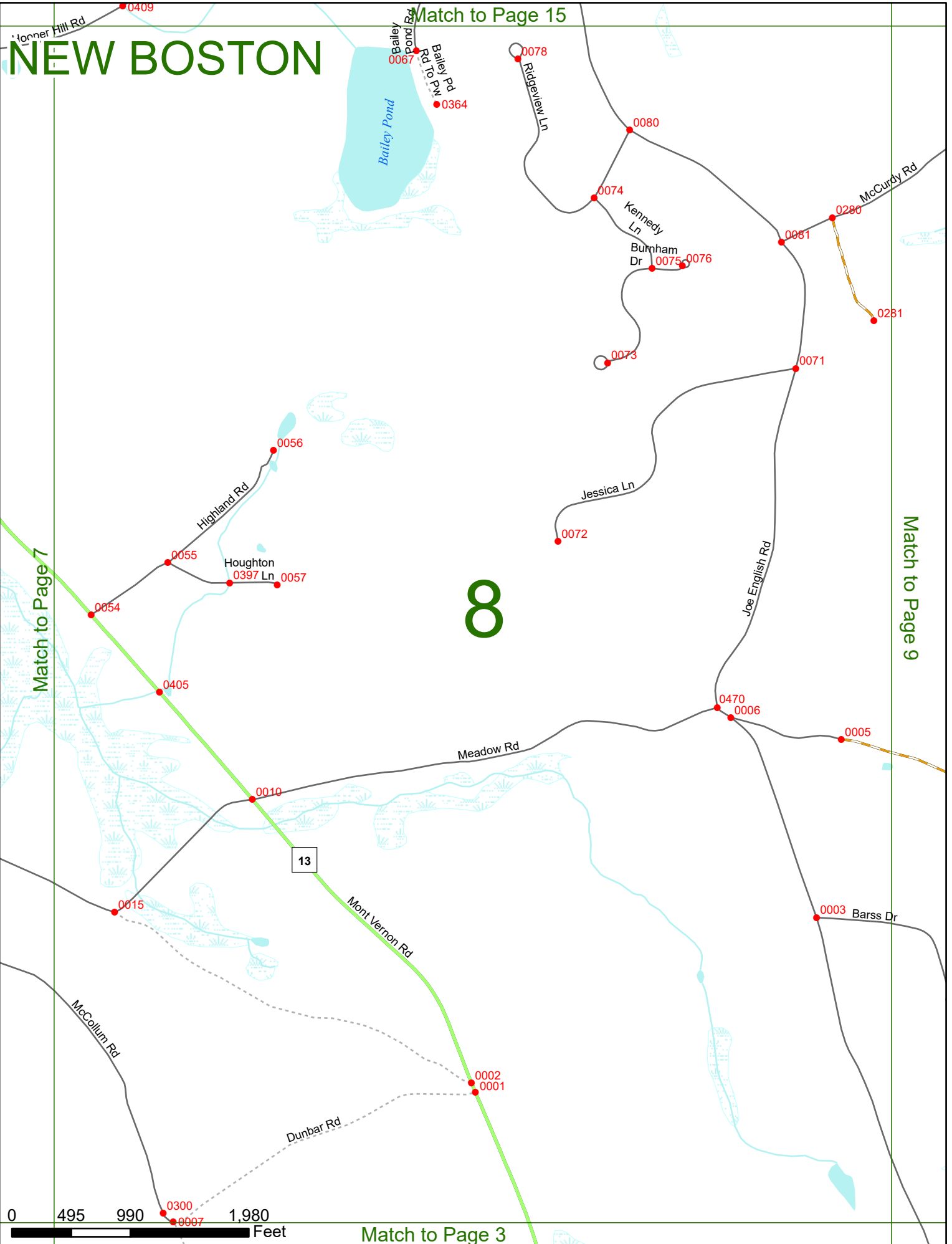
NEW BOSTON

Match to Page 15

8

Match to Page 9

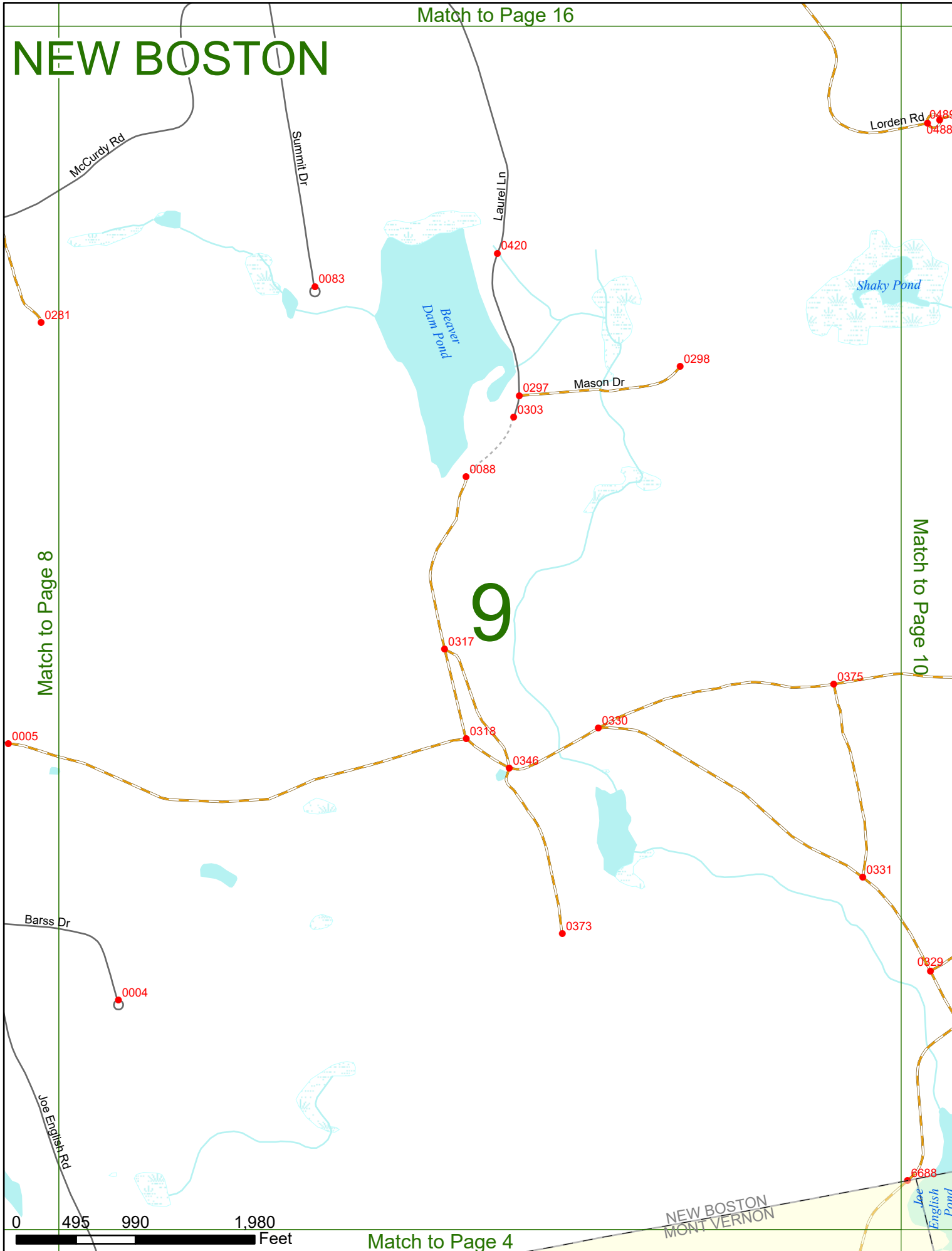
Match to Page 7



Match to Page 3

Match to Page 16

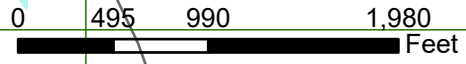
NEW BOSTON



9

Match to Page 8

Match to Page 10



Match to Page 4

NEW BOSTON
MONT VERNON

NEW BOSTON

Match to Page 17

Lorden Rd 0489
0488

Susan Rd 0485
Indian Falls Rd 0486

0423

0285

Shaky Pond

Bedford Rd 0414

Chestnut Hill Rd

0333
0284

Meadow Rd Ext 0094
0093

0095
0092 Cedar Dr 0096

Match to Page 9

10

Match to Page 11

0379

0340
0341

0353

0327

0366
0365

0382

0331

0350
0368

0370

0335

0344

0390

0369

NEW BOSTON
AMHERST

James Ln 1414

NEW BOSTON
MONT VERNON 6688

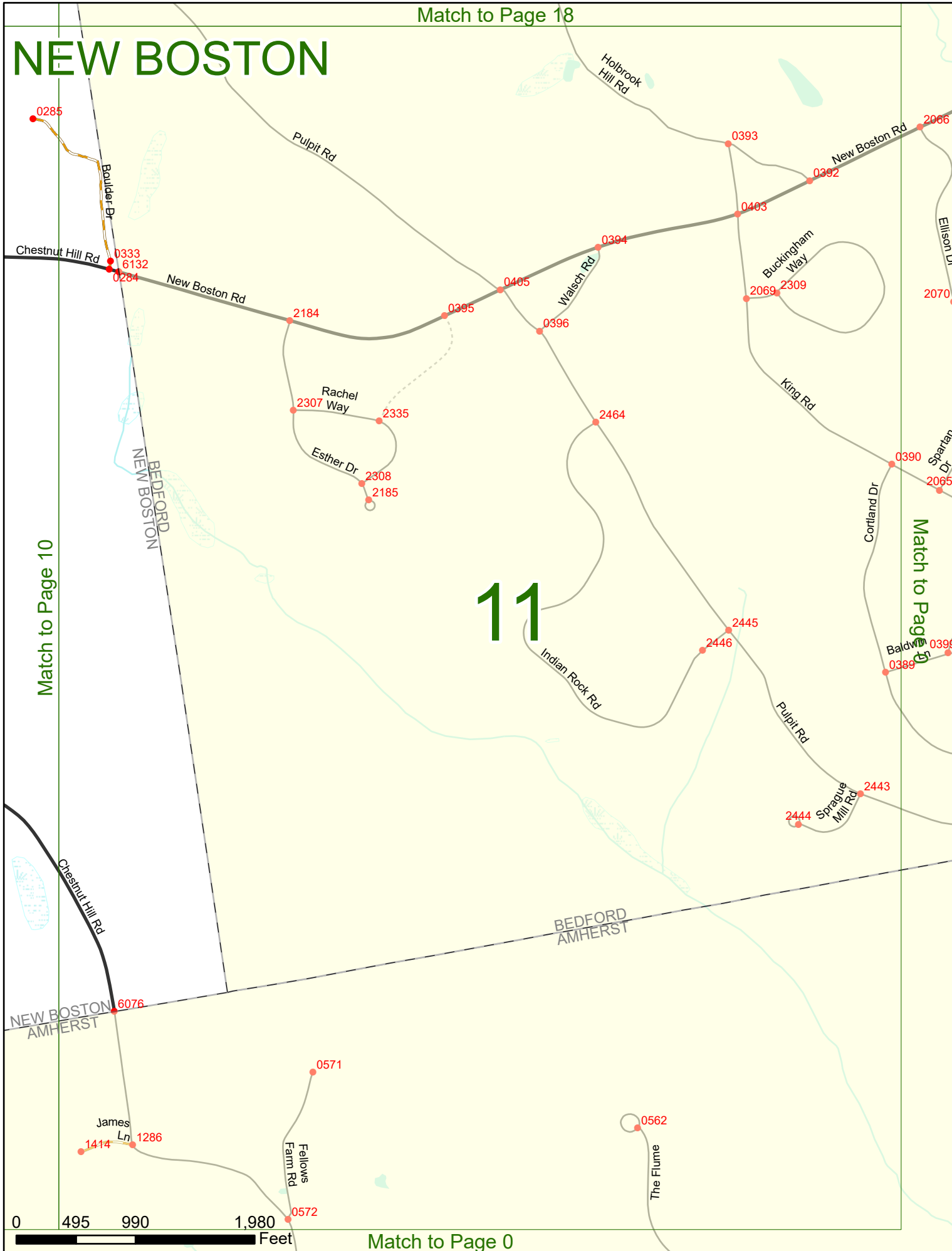
Joe English Pond

1,980

0 495 990 1,980 Feet

Match to Page 0


NEW BOSTON



Match to Page 10

Match to Page 10

11



NEW BOSTON


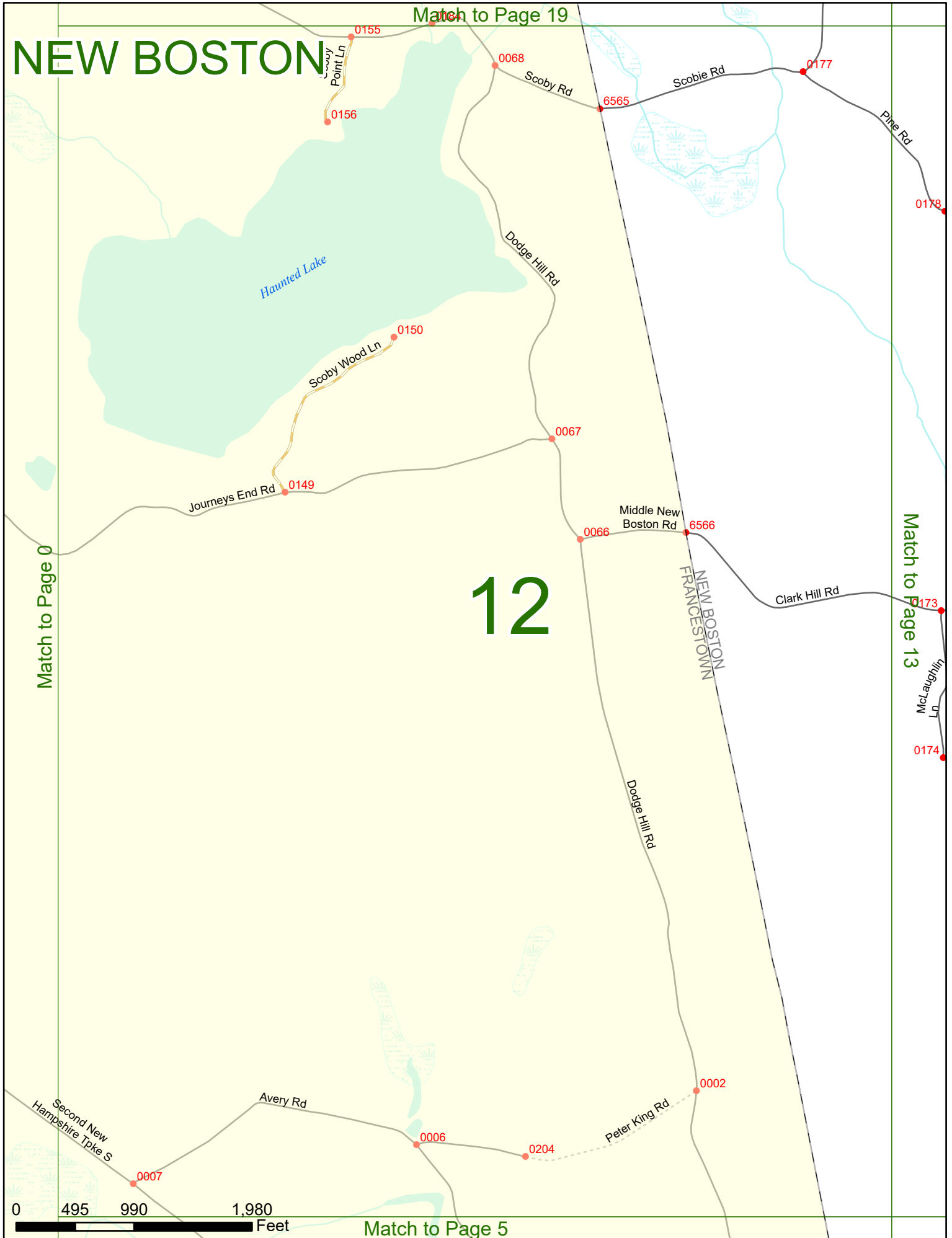
Match to Page 19

Match to Page 0

Match to Page 13

12

Match to Page 5



NEW BOSTON

Match to Page 20

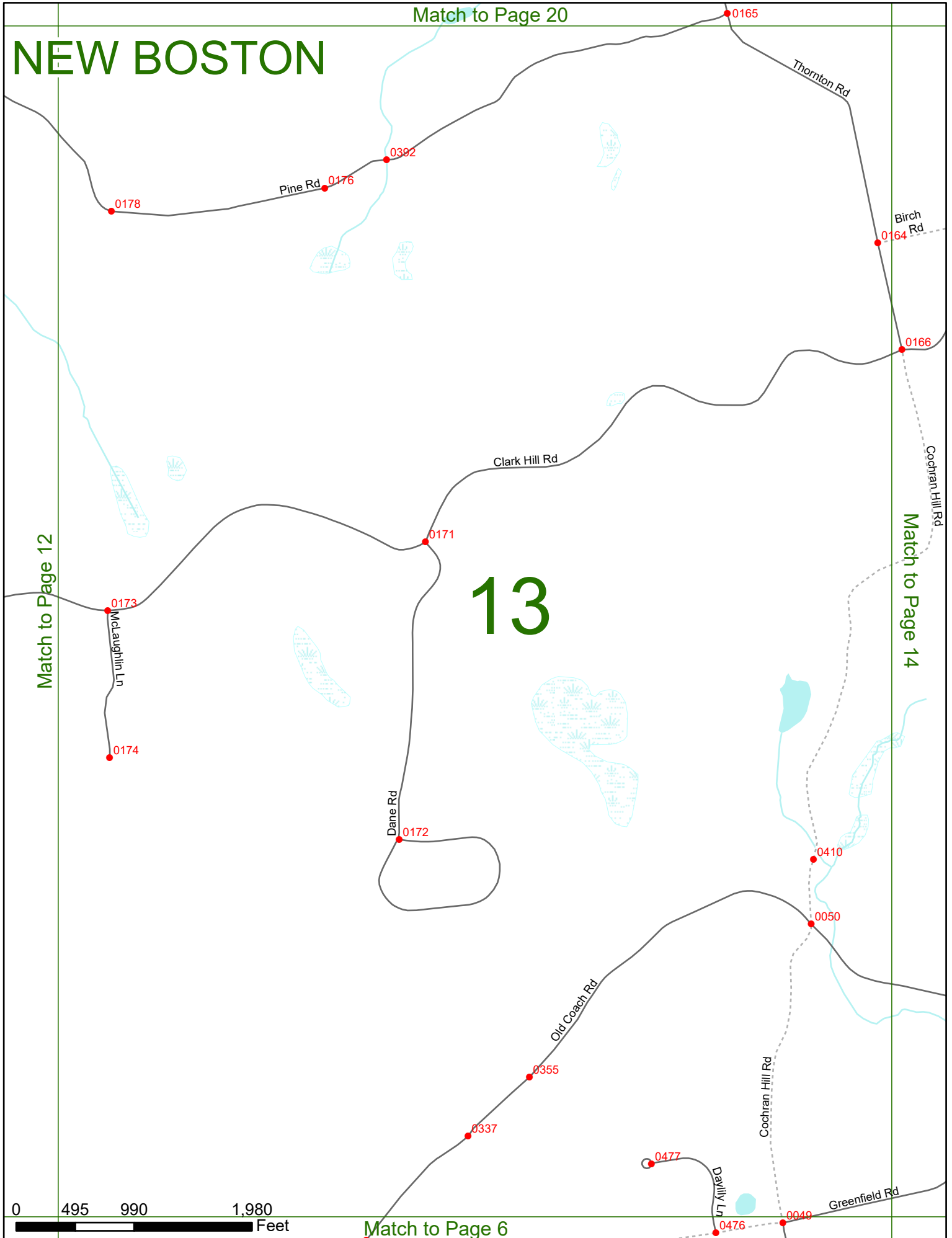
13

Match to Page 12

Match to Page 14

0 495 990 1,980 Feet

Match to Page 6



NEW BOSTON

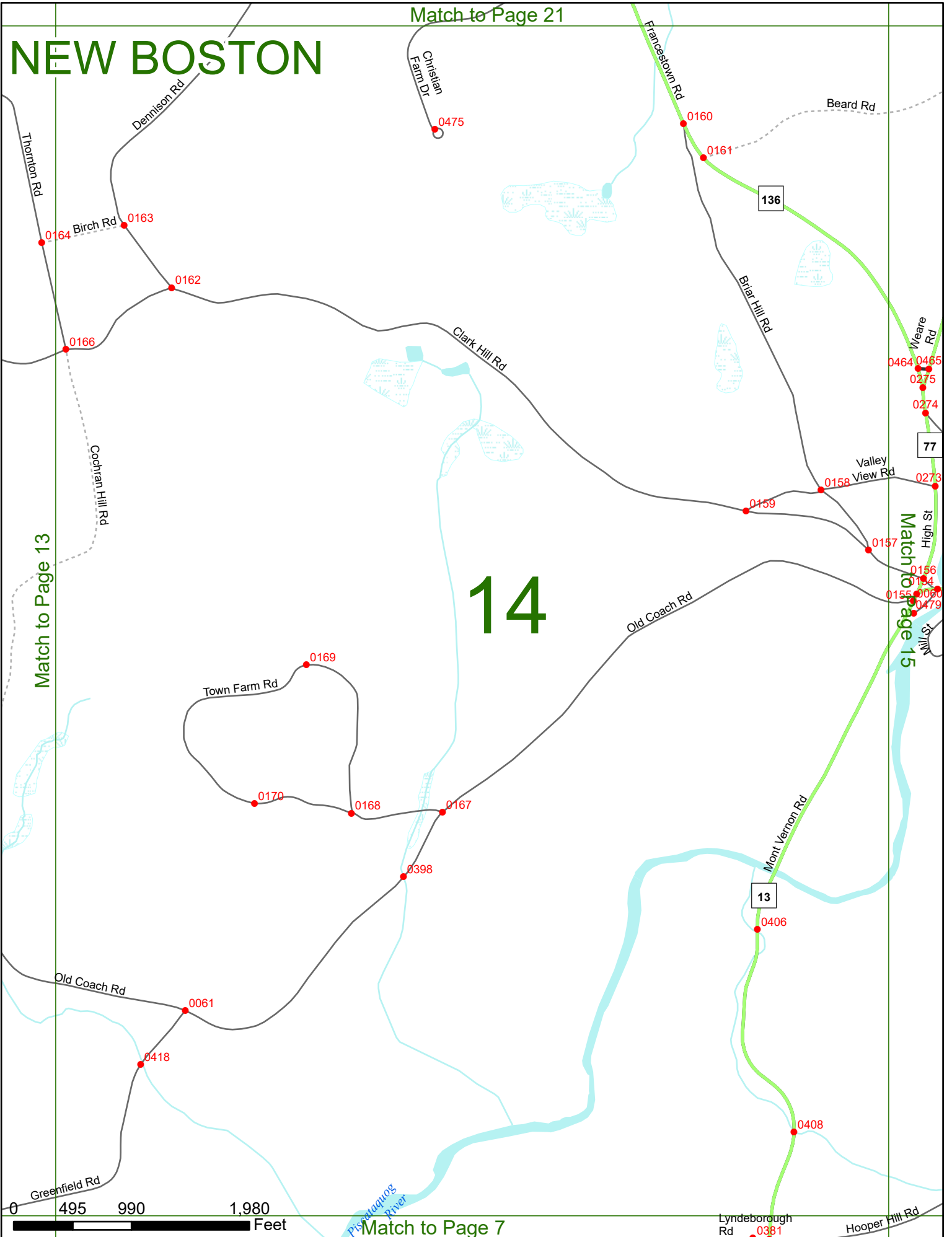
Match to Page 21

14

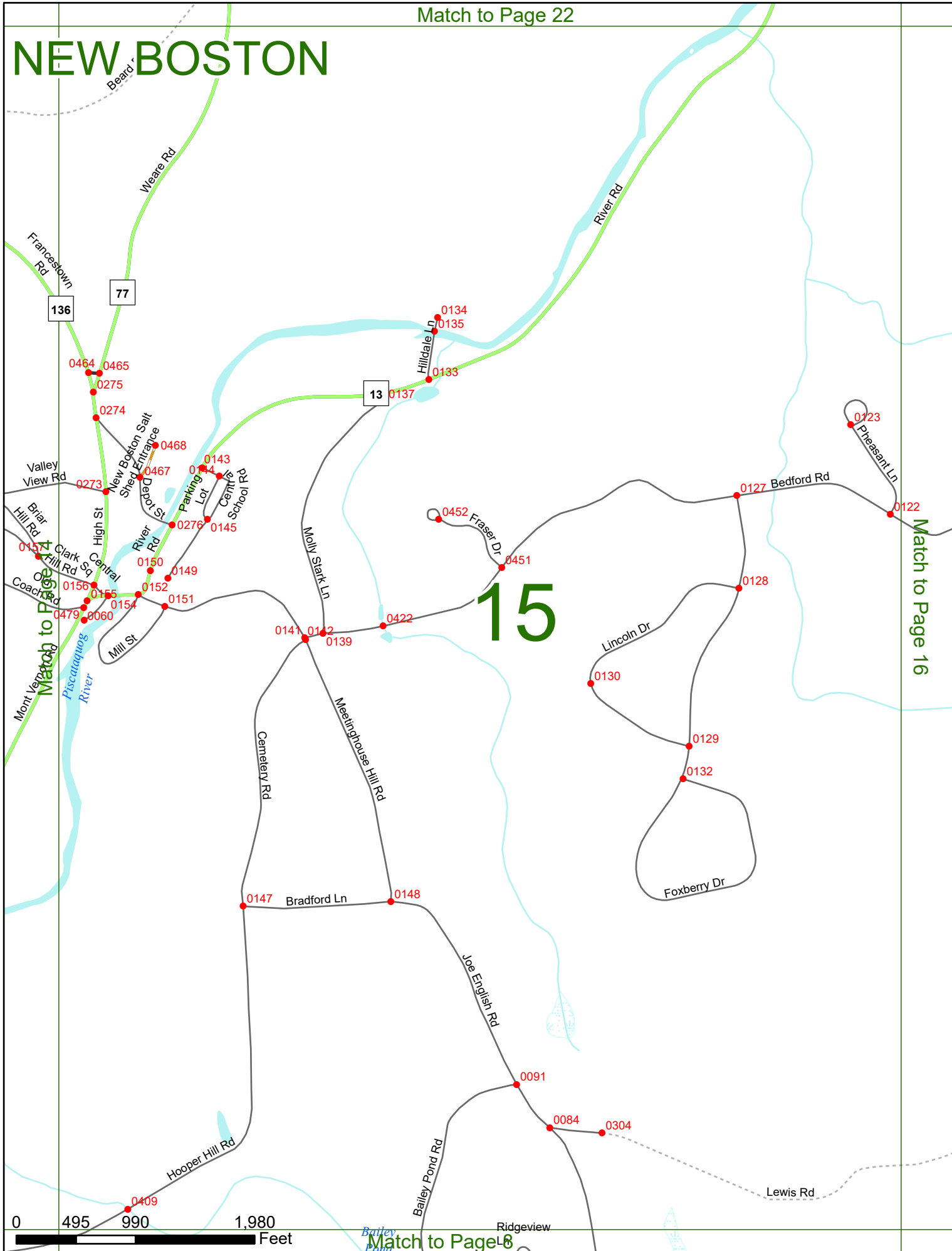
Match to Page 13

Match to Page 15

Match to Page 7



NEW BOSTON



NEW BOSTON

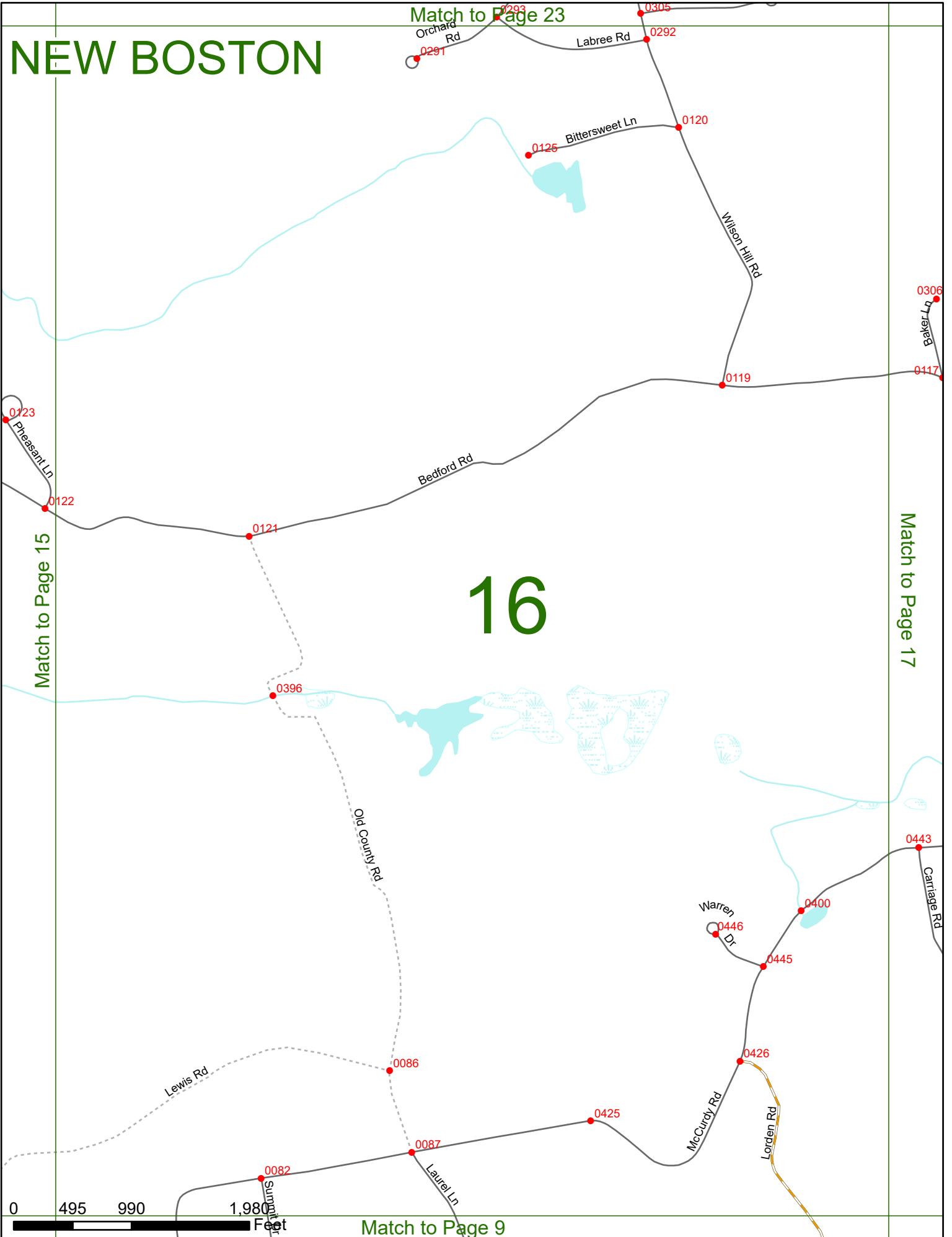
Match to Page 23

16

Match to Page 17

Match to Page 9

0 495 990 1,980 Feet



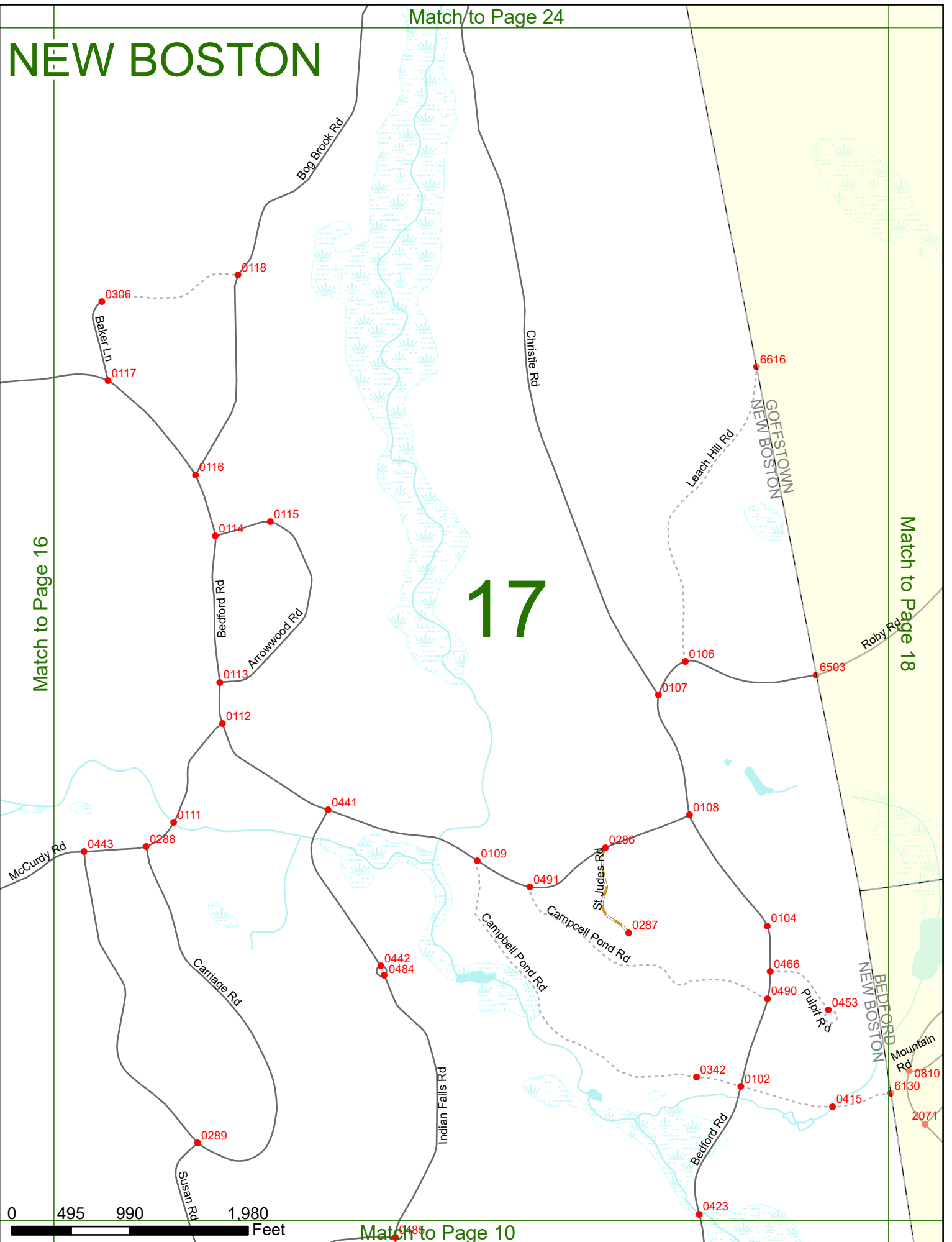
NEW BOSTON

Match to Page 24

17

Match to Page 16

Match to Page 18



0 495 990 1,980 Feet

Match to Page 10

NEW BOSTON

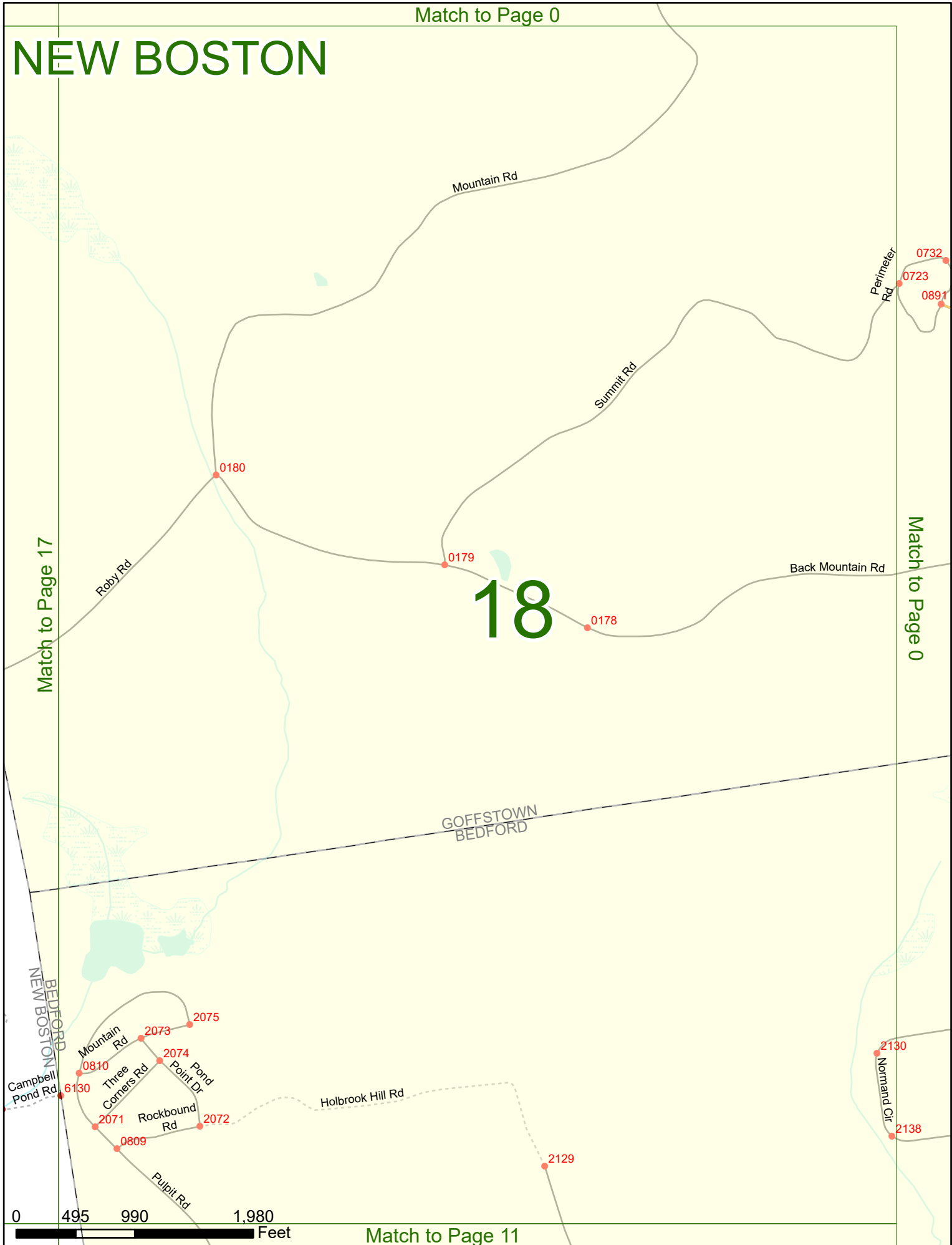

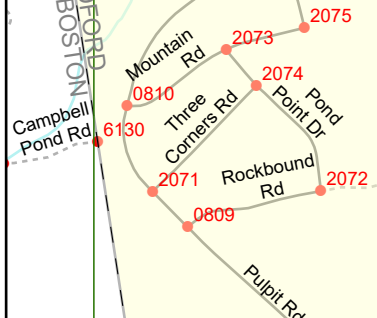
18

Match to Page 17

Match to Page 0

GOFFSTOWN
BEDFORD

BEDFORD
NEW BOSTON




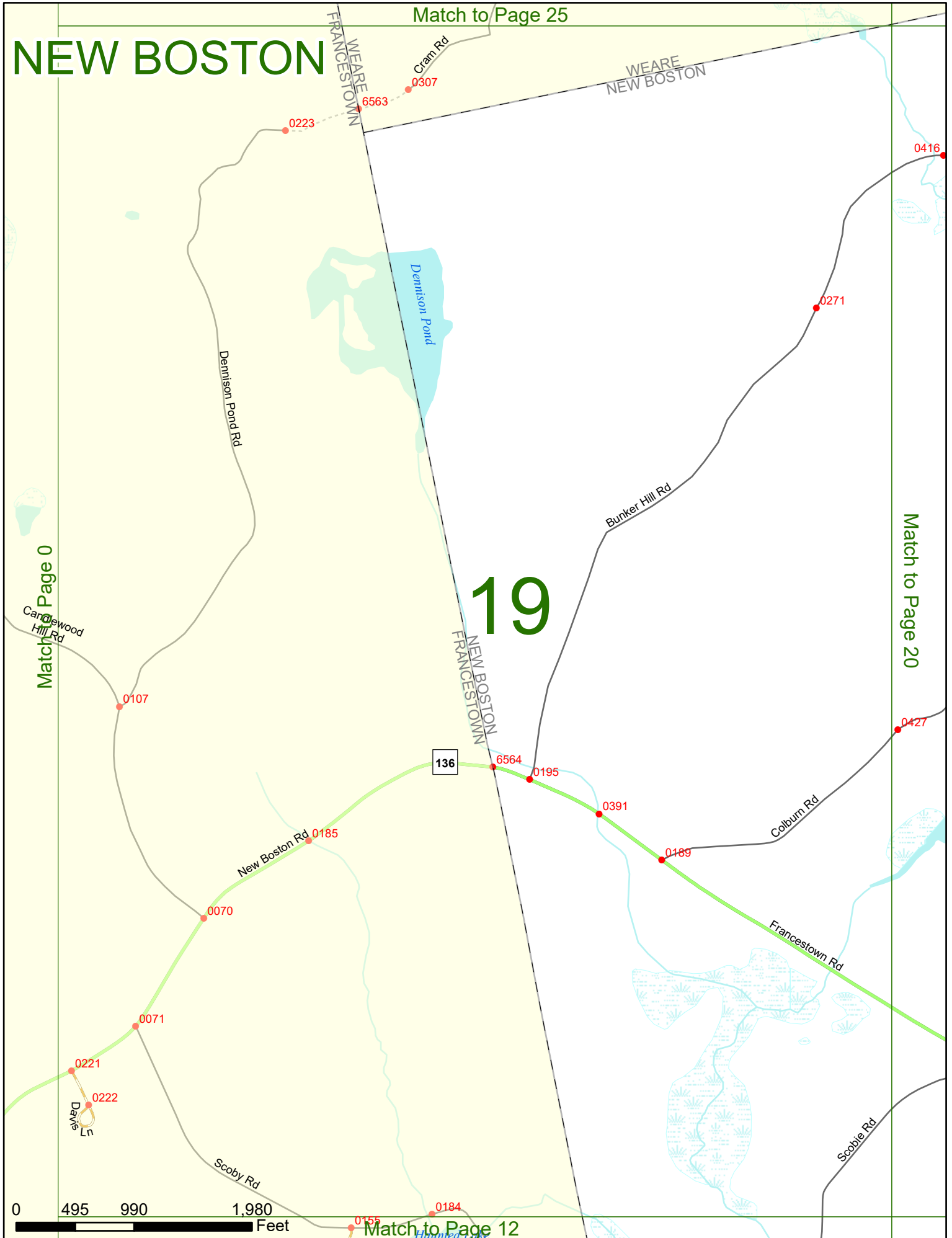
NEW BOSTON

Match to Page 25

19

Match to Page 20

Match to Page 0



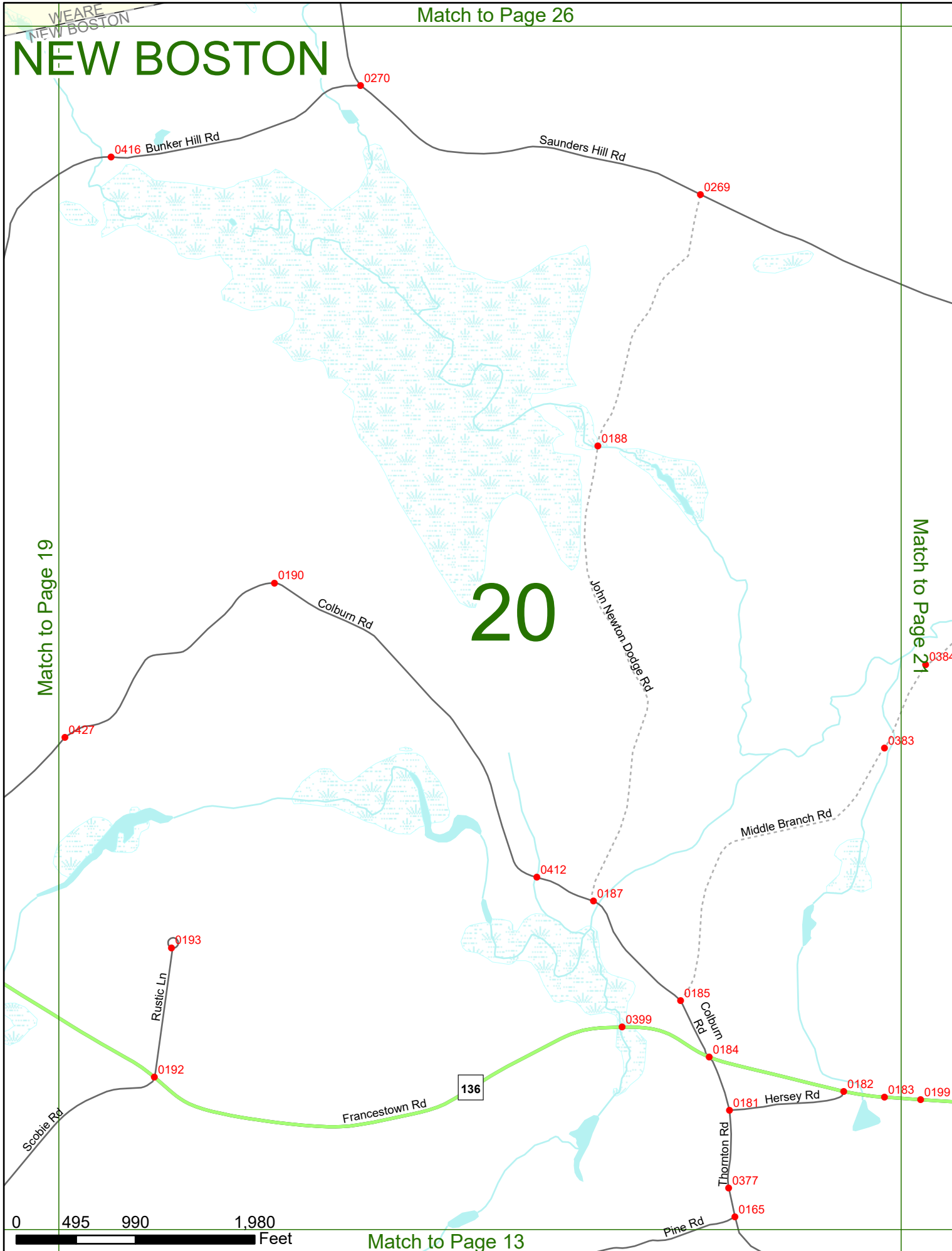
Match to Page 12

NEW BOSTON

20

Match to Page 19

Match to Page 21



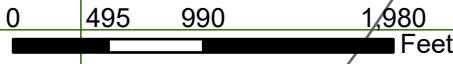
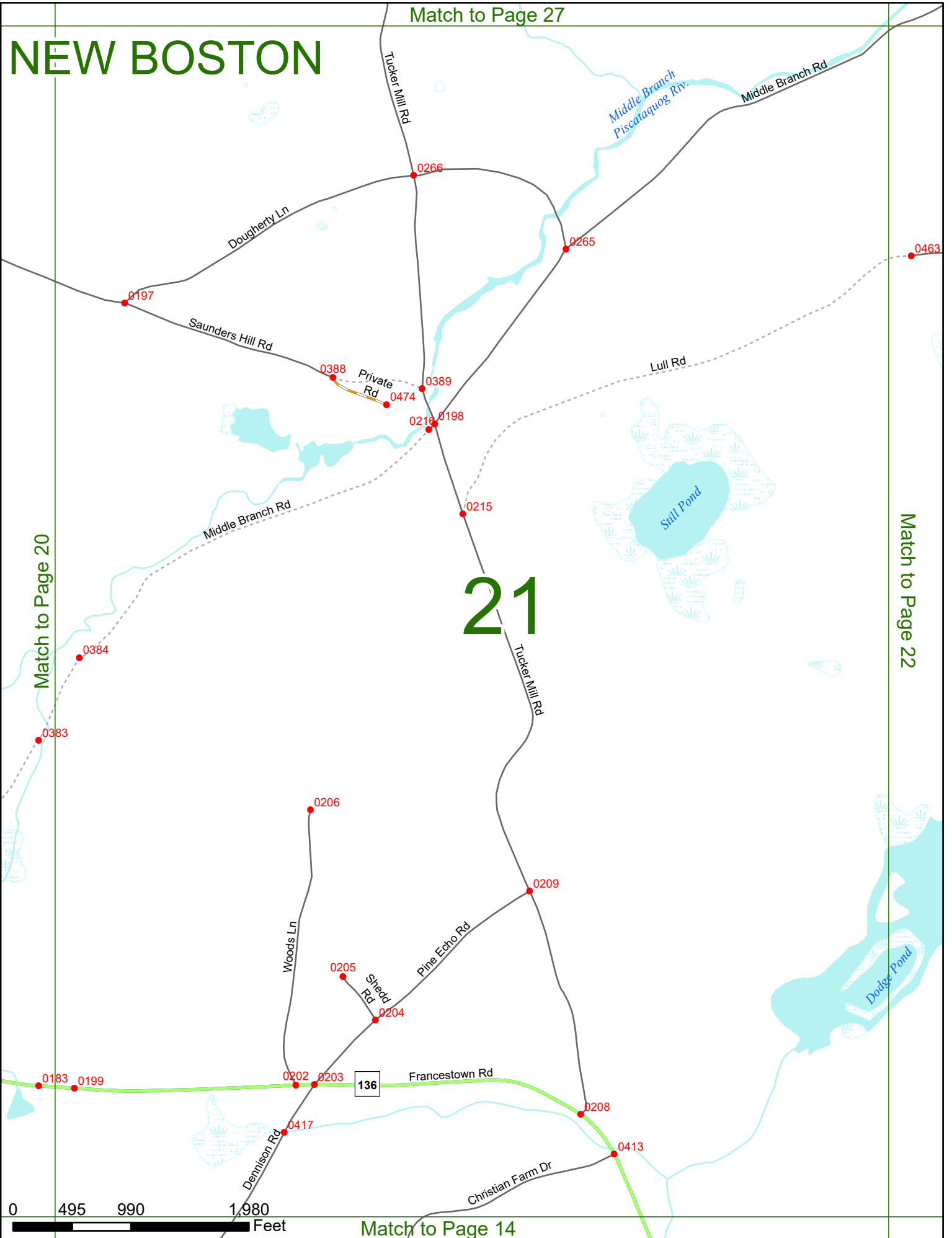
NEW BOSTON

Match to Page 27

Match to Page 20

Match to Page 22

21



Match to Page 14

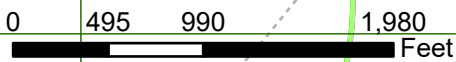
NEW BOSTON

Match to Page 28

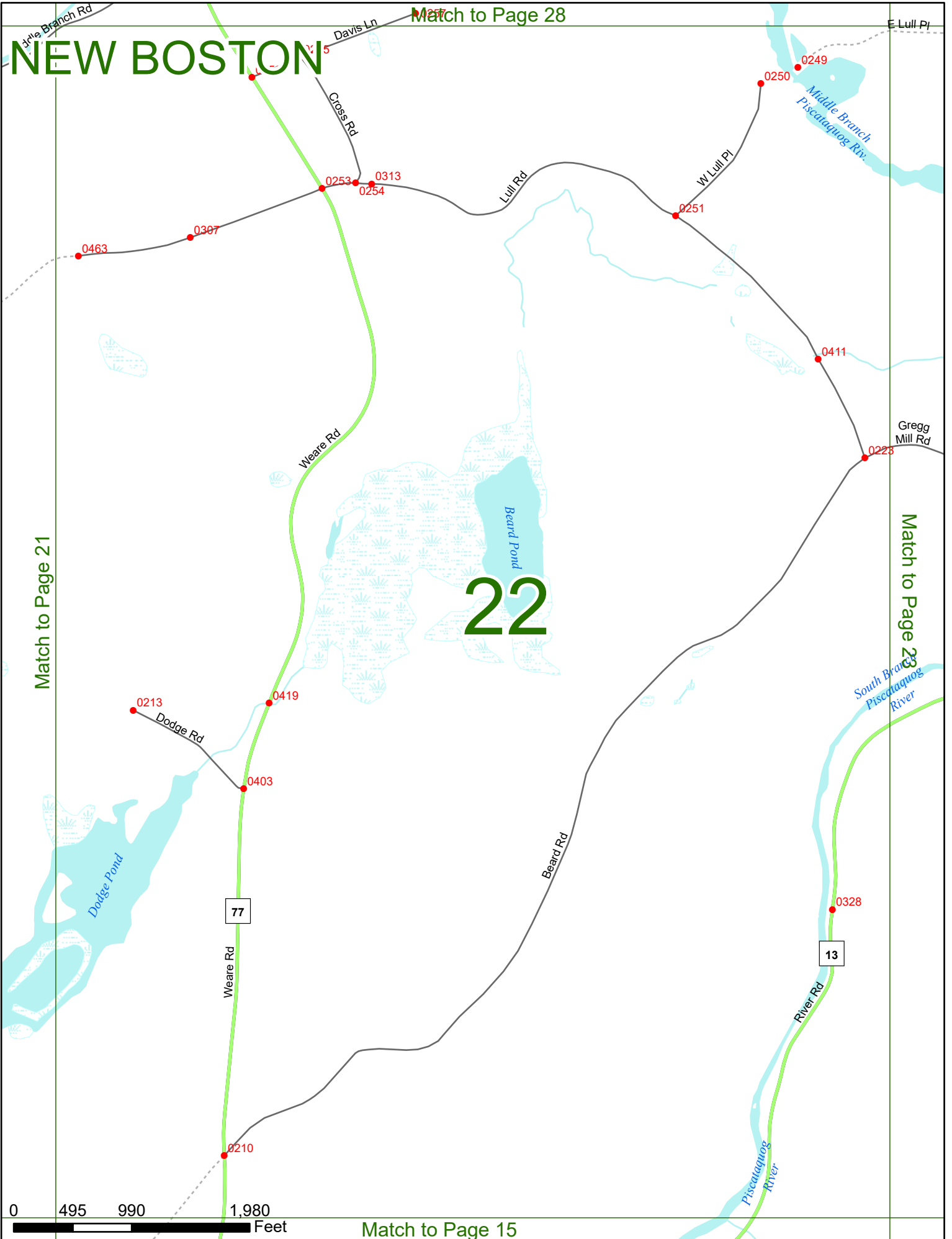
Match to Page 21

Match to Page 23

22



Match to Page 15



NEW BOSTON

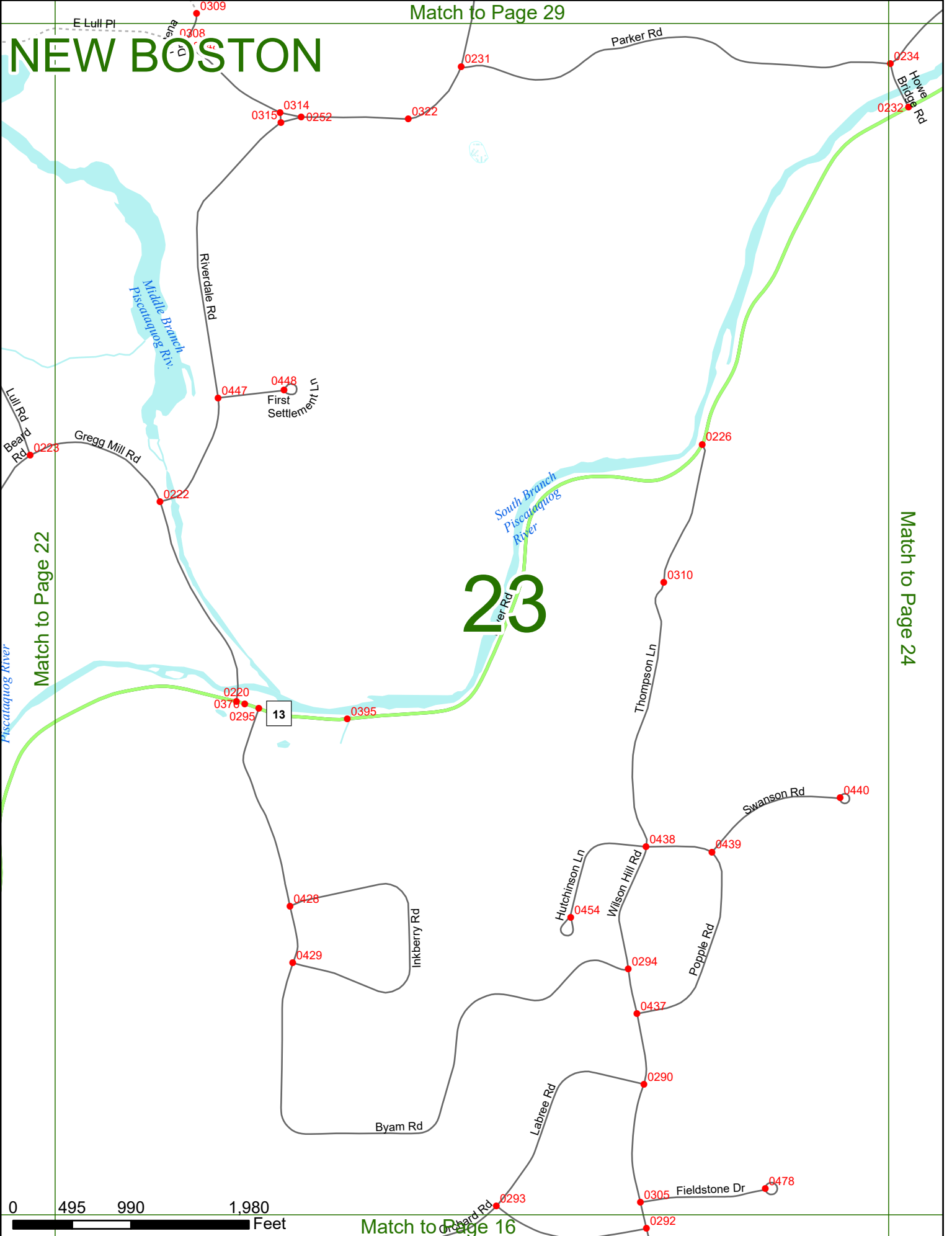
Match to Page 29

Match to Page 24

Match to Page 22

23

13



Match to Page 16

NEW BOSTON

Match to Page 30

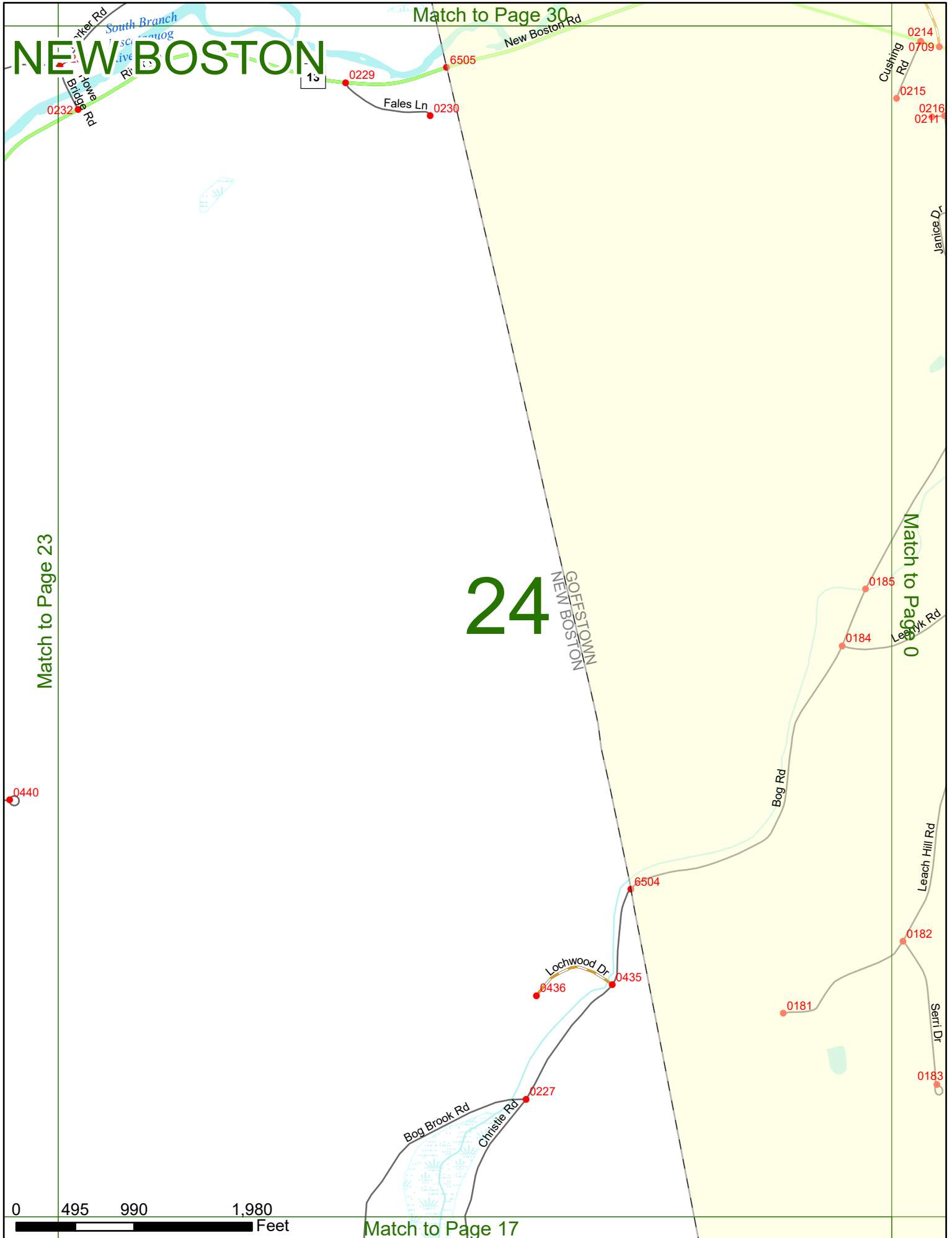
24

Match to Page 23

Match to Page 0

0 495 990 1,980 Feet

Match to Page 17



NEW BOSTON

Match to Page 0

Ferrin Pond

Eben Paige Rd

Marsh Ridge Rd

Match to Page 0

WEARE
FRANCESTOWN

WEARE
NEW BOSTON

0

495

990

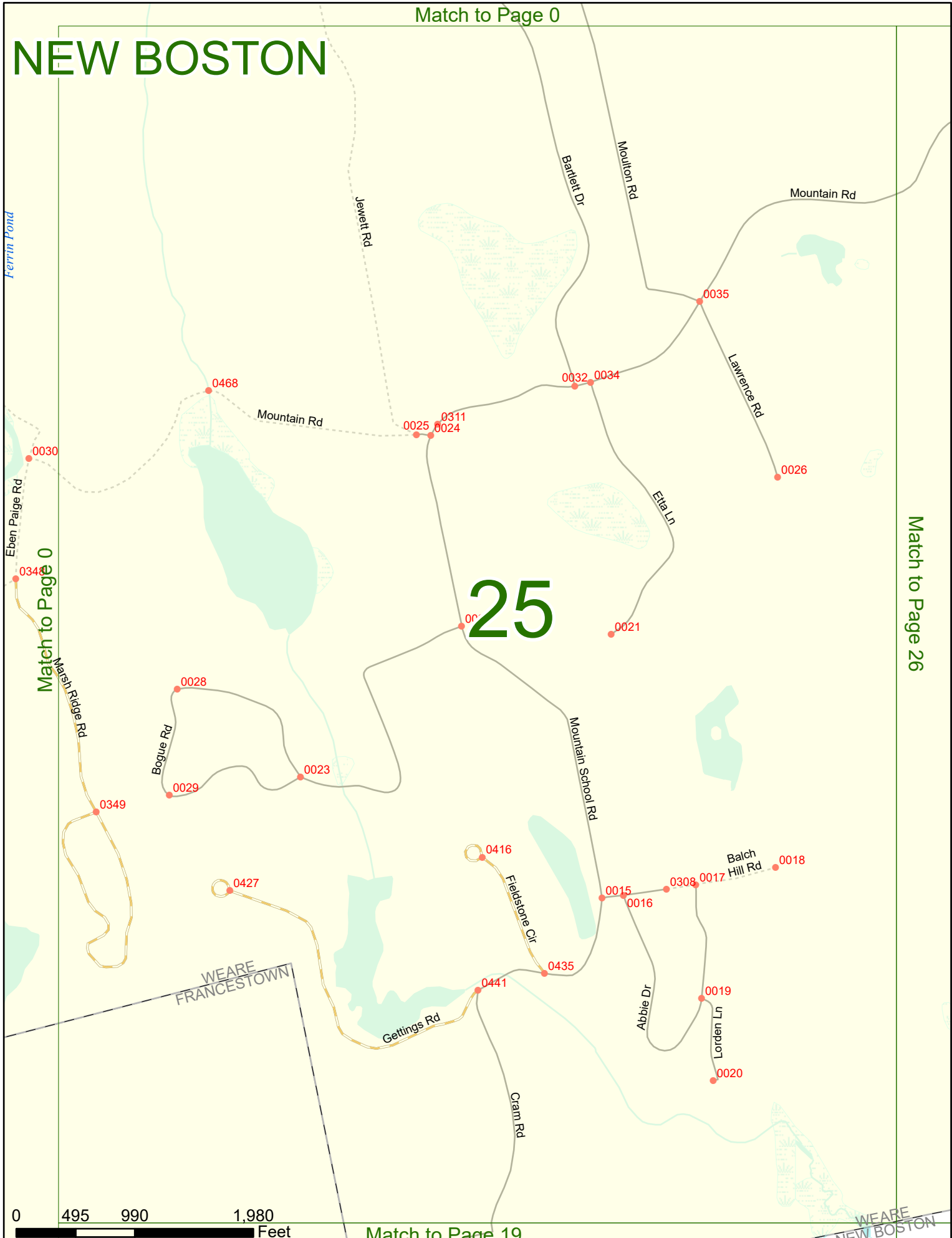
1,980

Feet

Match to Page 19

25

Match to Page 26



NEW BOSTON

Match to Page 0

26

Match to Page 25

Match to Page 27

Peacock Hill Rd
0461

0310

Helen Dearborn Rd

0040

Lull Rd

0041

0466

0013

Buxton School Rd

0012

0465

Old Francesstown Rd

Poor Farm Rd

0014

Old Francesstown Rd
Saunders Hill Rd
6607

WEARE
NEW BOSTON



Match to Page 20

NEW BOSTON

Match to Page 0

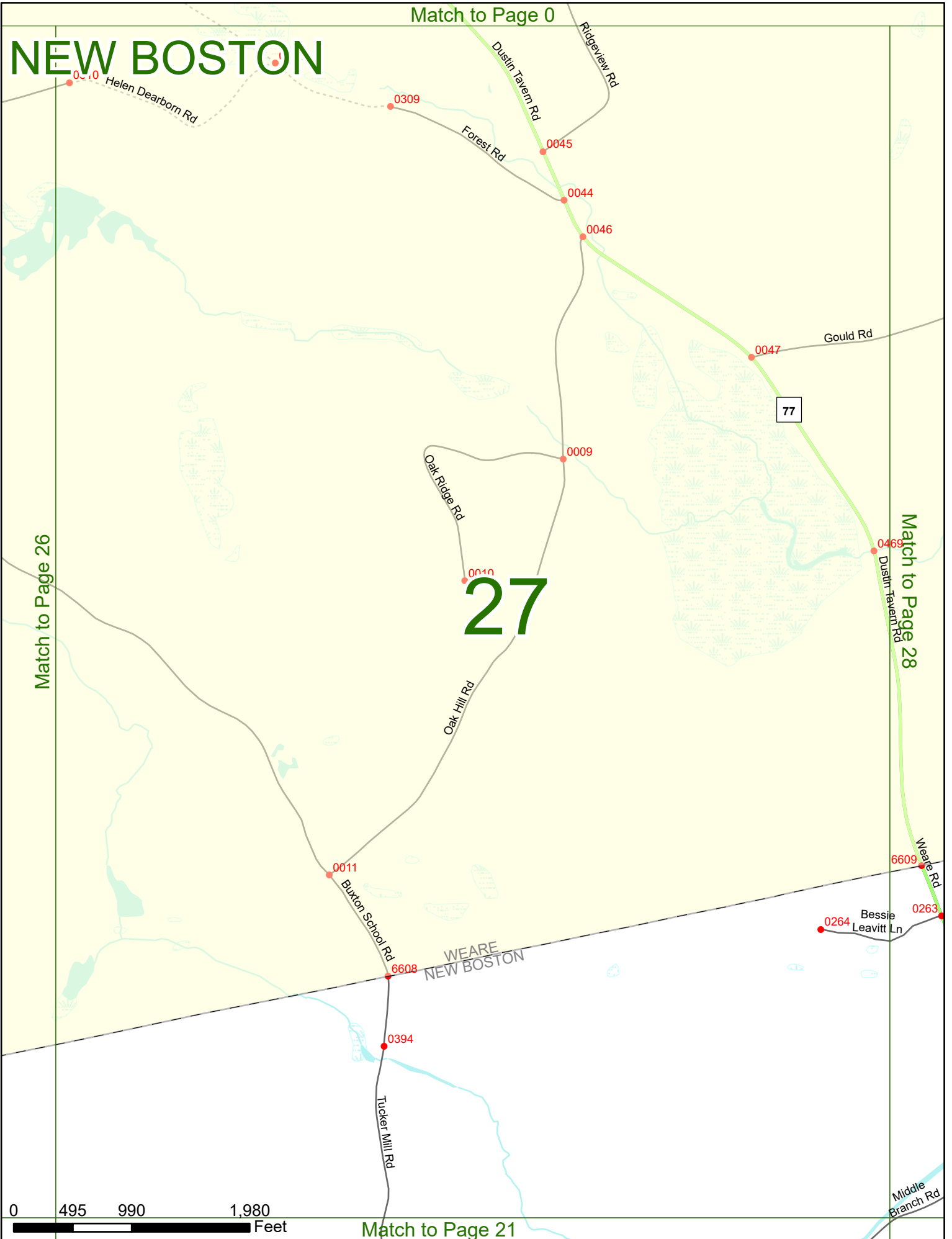
Match to Page 26

Match to Page 28

27

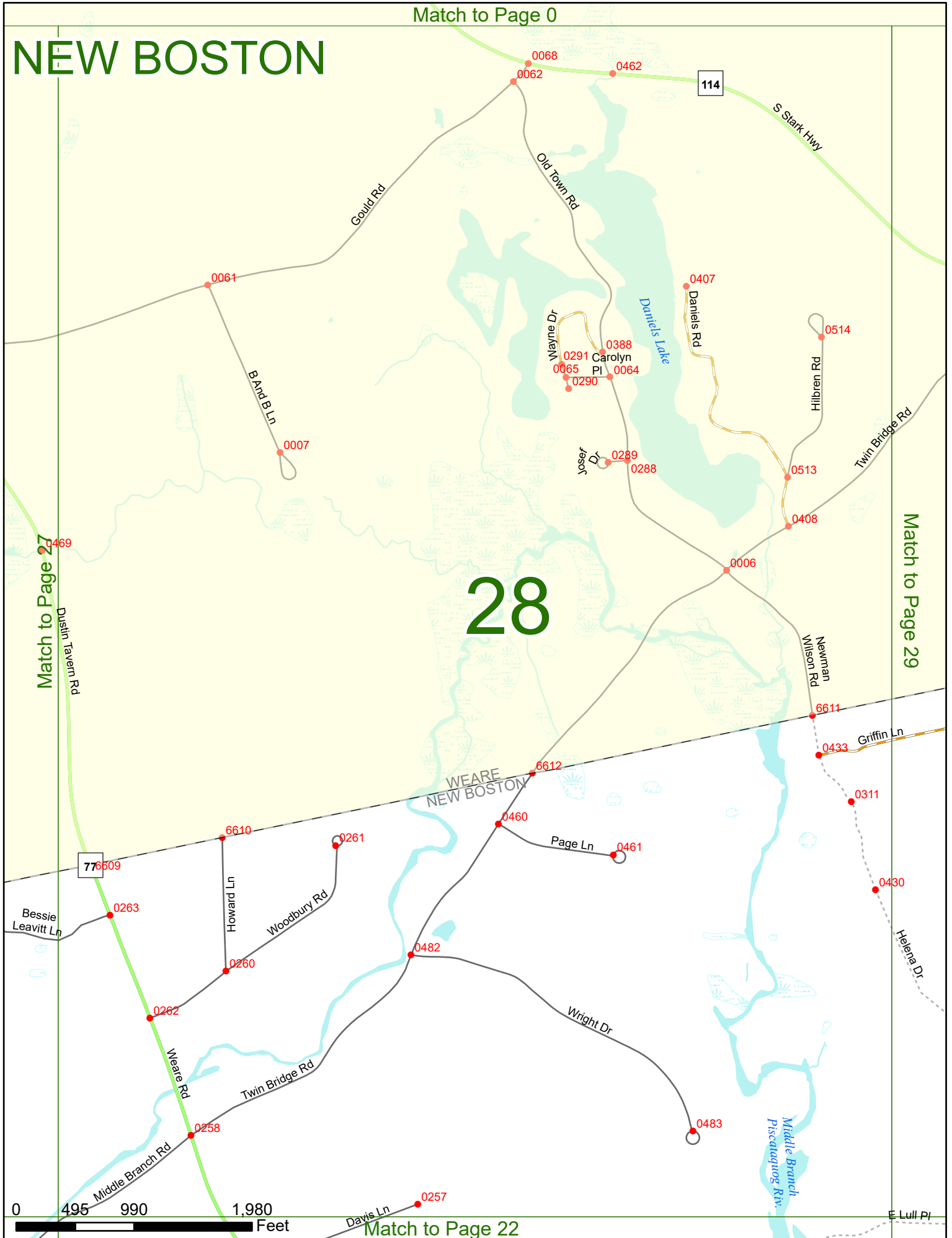
0 495 990 1,980 Feet

Match to Page 21



Match to Page 0

NEW BOSTON



28



Match to Page 22

Match to Page 27

Match to Page 29

Bessie Leavitt Ln

76509

0263

0262

0260

6610

0261

0482

0460

6612

0461

WEARE NEW BOSTON

Page Ln

0483

Middle Branch
Piscataquis Riv.

6611

0433

0311

0430

Helena Dr

E Lull Pl

Davis Ln

0257

Josef Dr

0289
0288

Newman
Wilson Rd

0408

0513

Hilbren Rd

0514

0407

Daniel's Lake

0388
0064

Wayne Dr

0291
0065
0290

Old Town Rd

0062

0068

0462

114

S Stark Hwy

Gould Rd

0061

B And B Ln

0007

0469

Dustin Tavern Rd

0

495

990

1,980

Feet

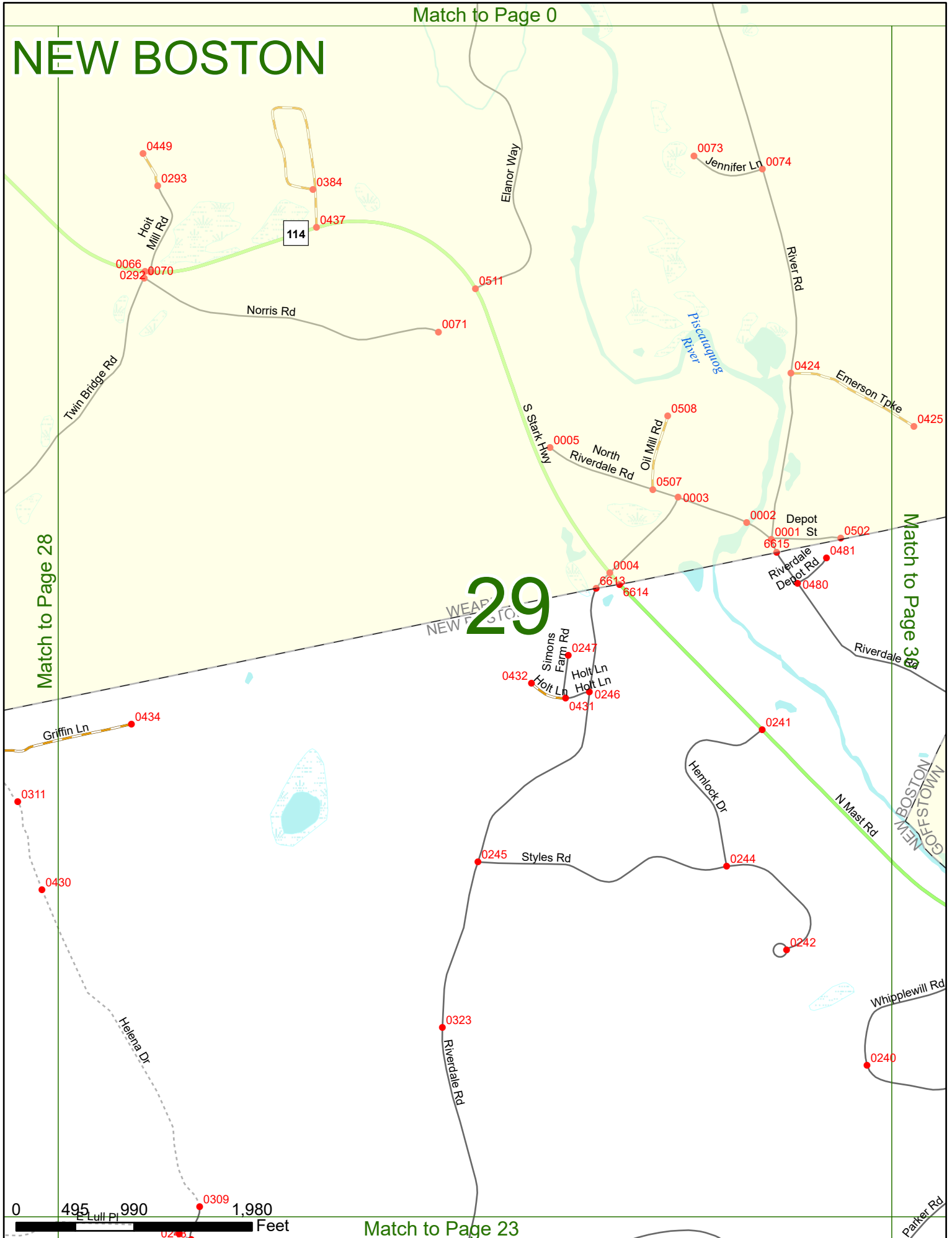
NEW BOSTON

114

29

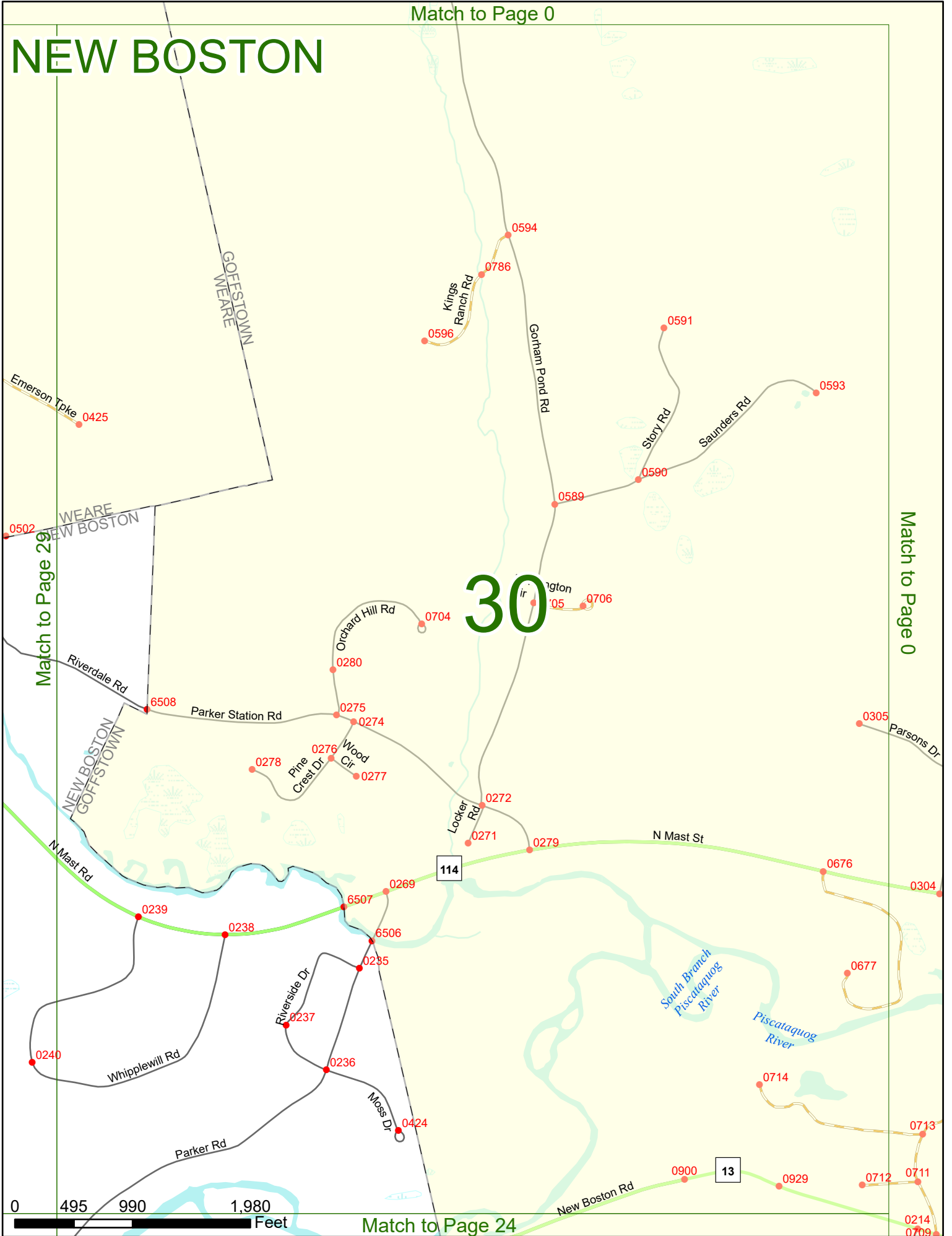
Match to Page 28

Match to Page 32



Match to Page 0

NEW BOSTON



Match to Page 29

Match to Page 0

Match to Page 24

30

