



















Maps and data sets are not guaranteed to be free from errors and omissions. Data is in a constant state of update and correction by various groups and agencies. Information displayed on this map is the best available at the time of publication.

2023 Nodal Reference Bookmap

LEGEND

Divided Highway Limited Access	Turnpike Toll Road	U.S. Route	N.H. Route
			
State Roads (Carries NO Route Number)	Local Roads	Class 6 Roads (Not Maintained)	Private Roads
			
	State Line		Lakes & Ponds
	County Line		State Parks
	Town Line		National & State Forests
	Rivers & Streams		Reference Nodes

NHDOT will accept crash locations based on the State of NH Uniform Police Traffic Accident Report.

Crash occurred on:

Option 1 Street Address
 123 Main Street

Option 2 Route No and/or Distance from NESW Intesecting Road, Bridge,
 Street name Intersecting Street Town/County line
 Main Street 500 E Oak Street

Option 3 First Node Distance from First Node Second Node
 515 212 632

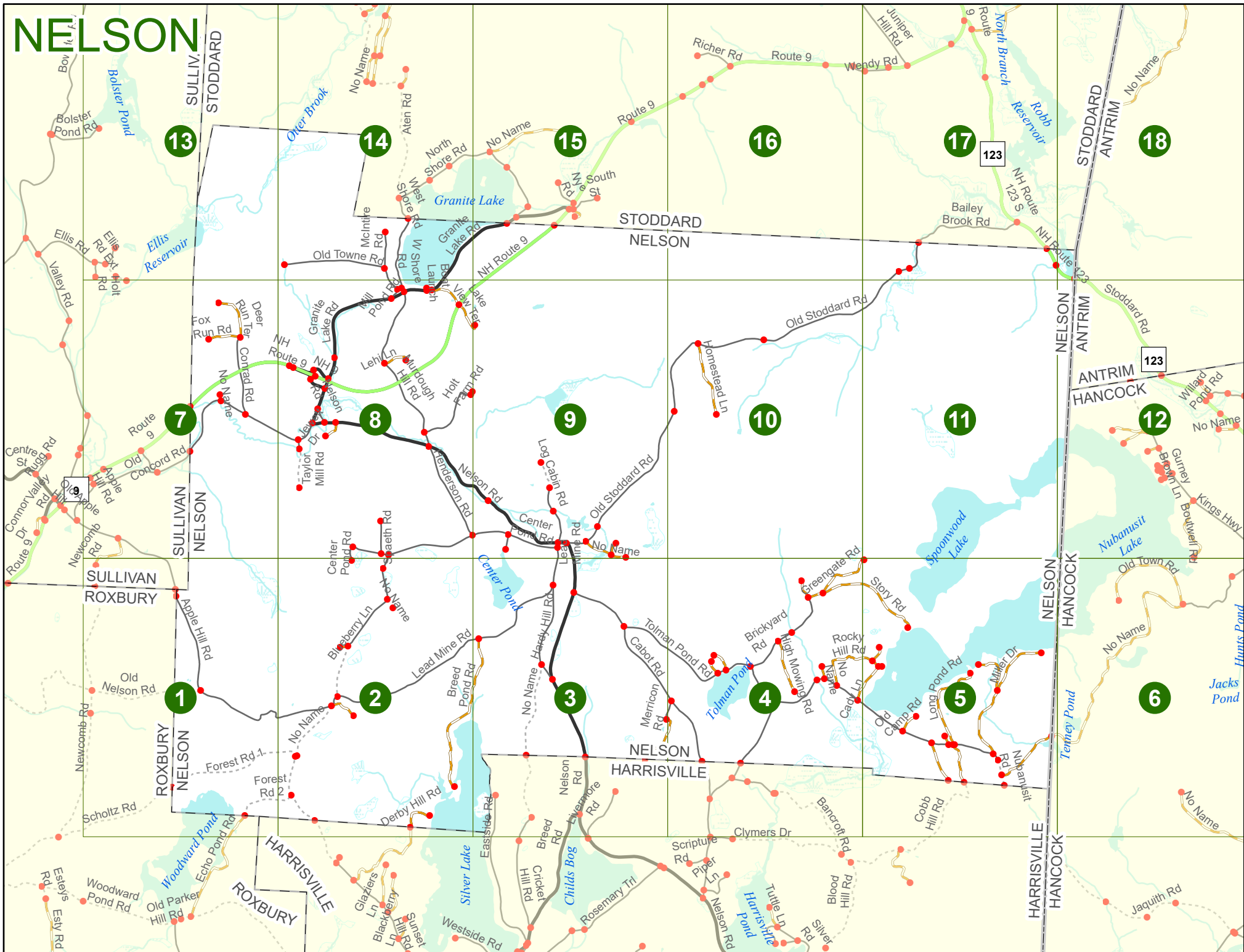
Option 4 Route No and/or Mile Marker on Interstate Only NESW Mile (Marker)
 Street name
 189S 700 feet S 36.8

Option 3 – Example

Street Name Loudon Road
First Node 803
Distance from First Node 318 Ft
Second Node 813



NELSON



NELSON

Match to Page 7

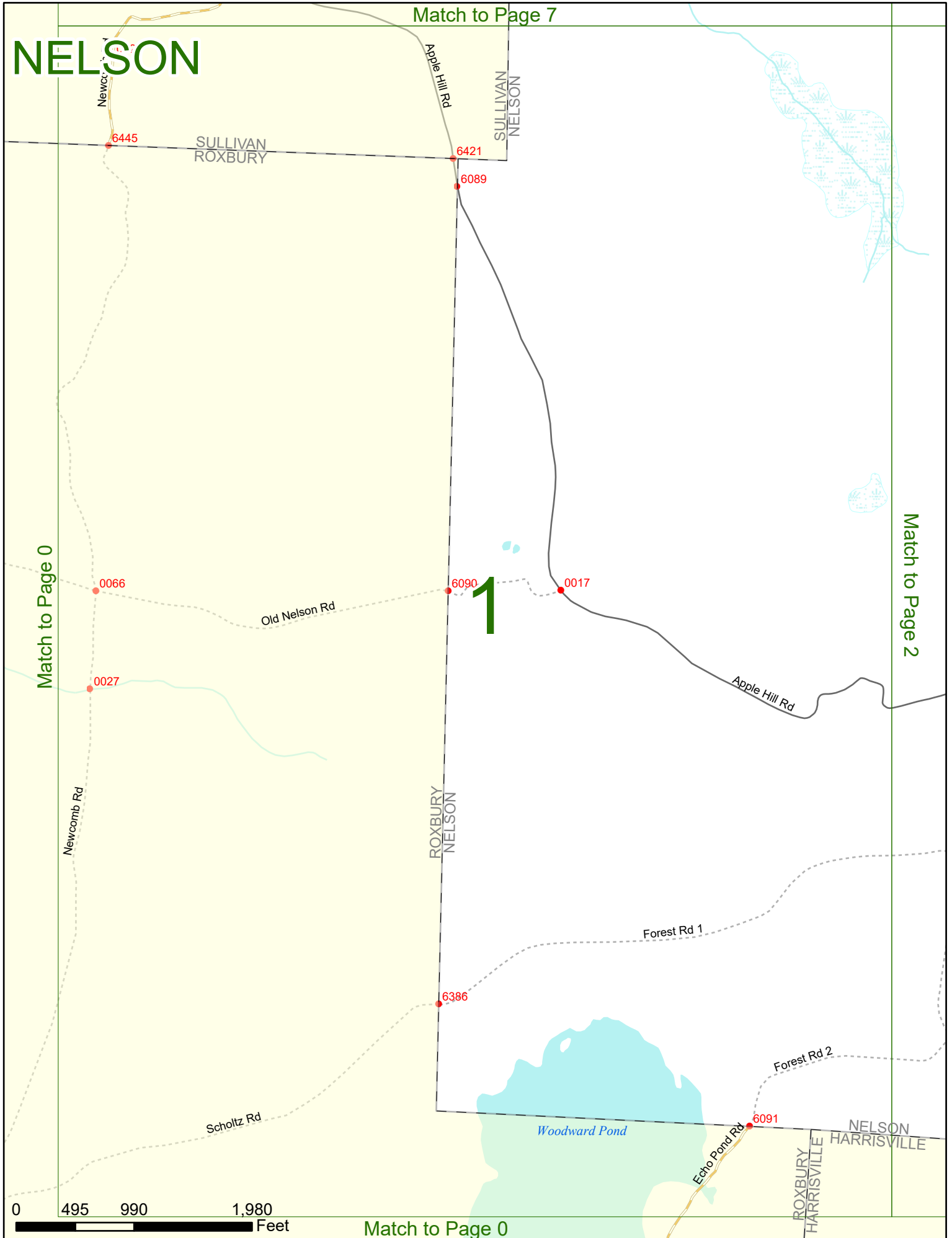
Match to Page 2

Match to Page 0

Match to Page 0

1

0 495 990 1,980 Feet



NELSON

Match to Page 8

Center Pond

2

Match to Page 3

Match to Page 1

Center Pond Rd

Blueberry Ln

Lead Mine Rd

Apple Hill Rd

Lightning Hill Rd

Breed Pond Rd

Silver Lake


Derby Hill Rd

Forest Rd 1

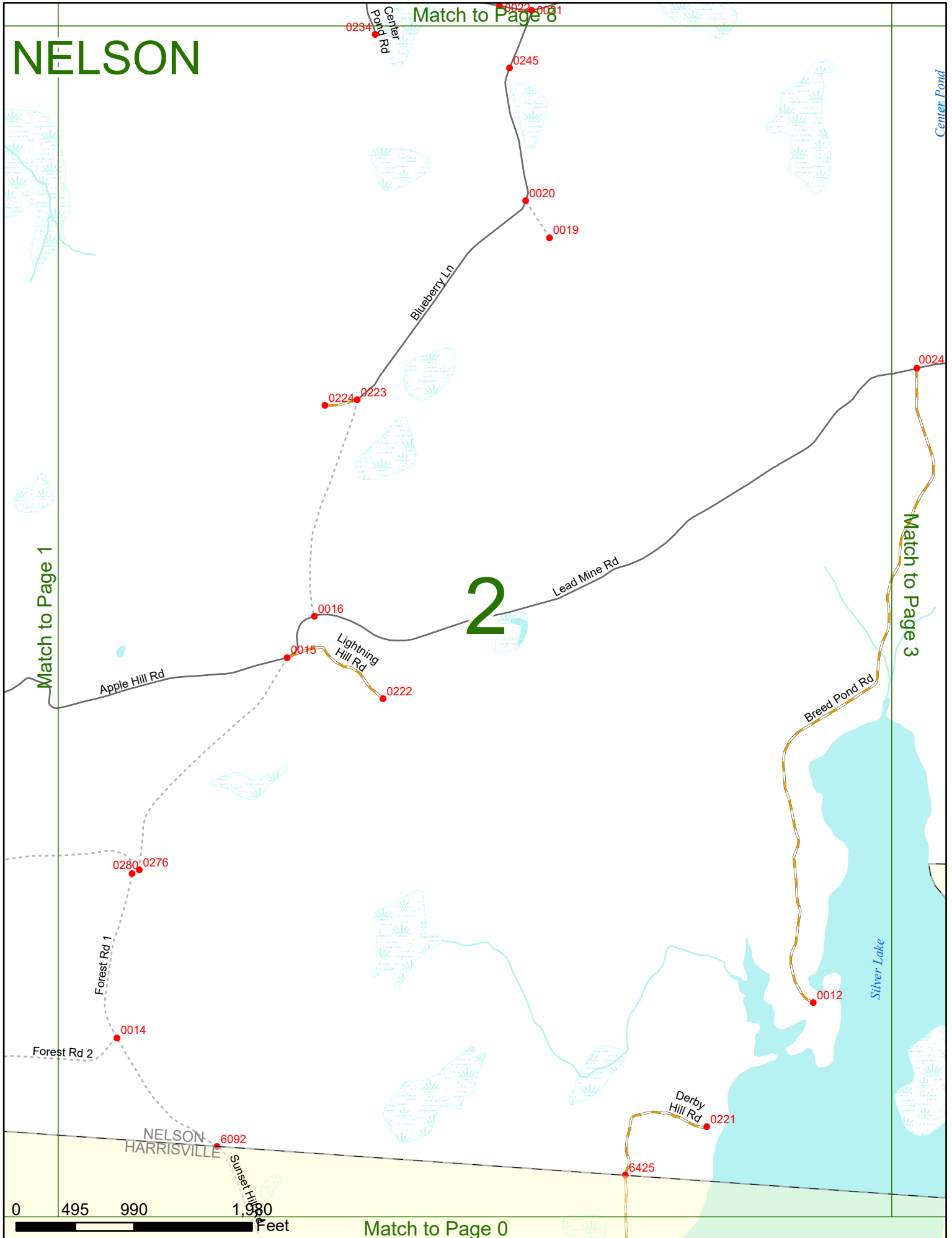
Forest Rd 2

NELSON
HARRISVILLE

Sunset Hill



Match to Page 0



NELSON

Match to Page 9

0032 0052

Center Pond

0026

0027

Lead Mine Rd

Harvy Hill Rd

Nelson Rd

0034

Tolman Pond Rd

0024

Cabot Rd

Match to Page 2

Breed Pond Rd

0009

0011

3

Match to Page 4

0008

Merricon Rd

0277

NELSON
HARRISVILLE

6371

6095

6096

Silver Lake

0075

Eastside Rd

Cricket Hill Rd

0199

0143

Livemore Rd

Nelson Rd

0074

0 495 990 1,980 Feet

Match to Page 0

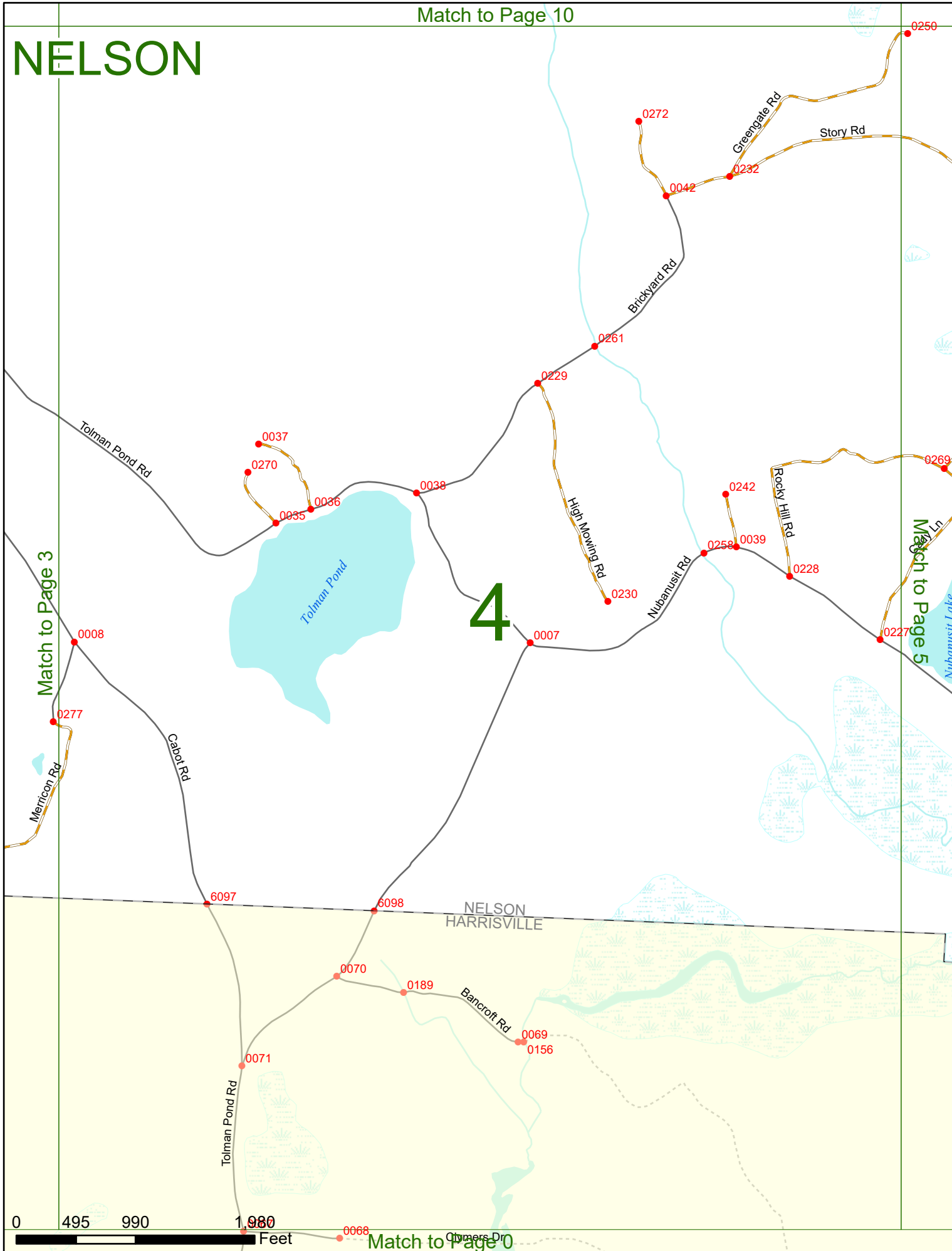
Breed Rd

Childs Bog

0142

NELSON

4



Match to Page 3

Match to Page 5

Match to Page 0

0 495 990 1,980

Feet

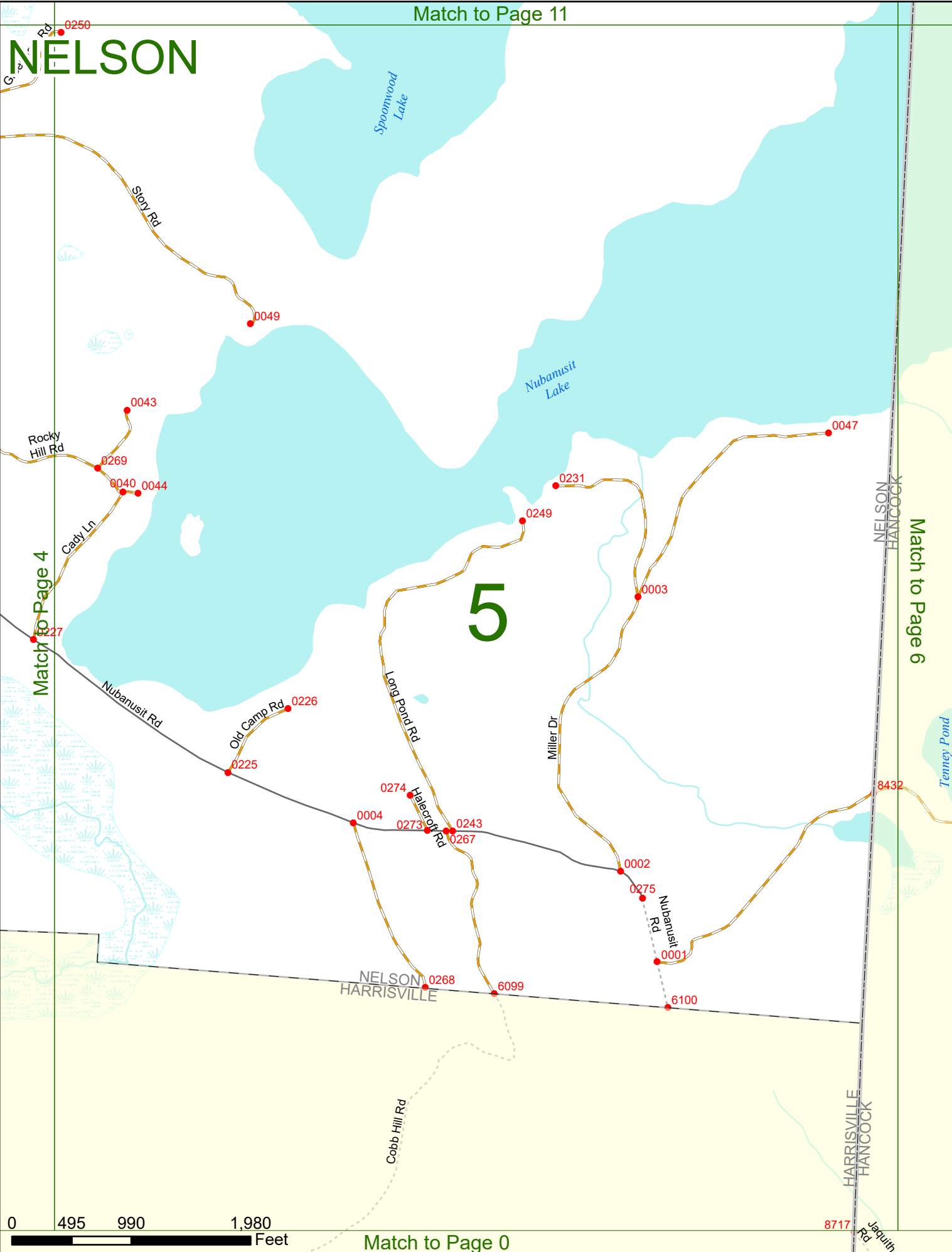
Clymers Dr

NELSON
HARRISVILLE

Tolman Pond

Nubanusit Lake

NELSON



5

Match to Page 4

Match to Page 6

0 495 990 1,980 Feet

8717
Jedwin Rd

Match to Page 12

NELSON

Old Town Rd

Nubanusit Lake

0253

0149

0146

0147

Hunts Pond

Jacks Pond

6

Match to Page 0

Match to Page 5

NELSON

HANCOCK

8432

Tenney Pond

0031

HARRISVILLE
HANCOCK

03717

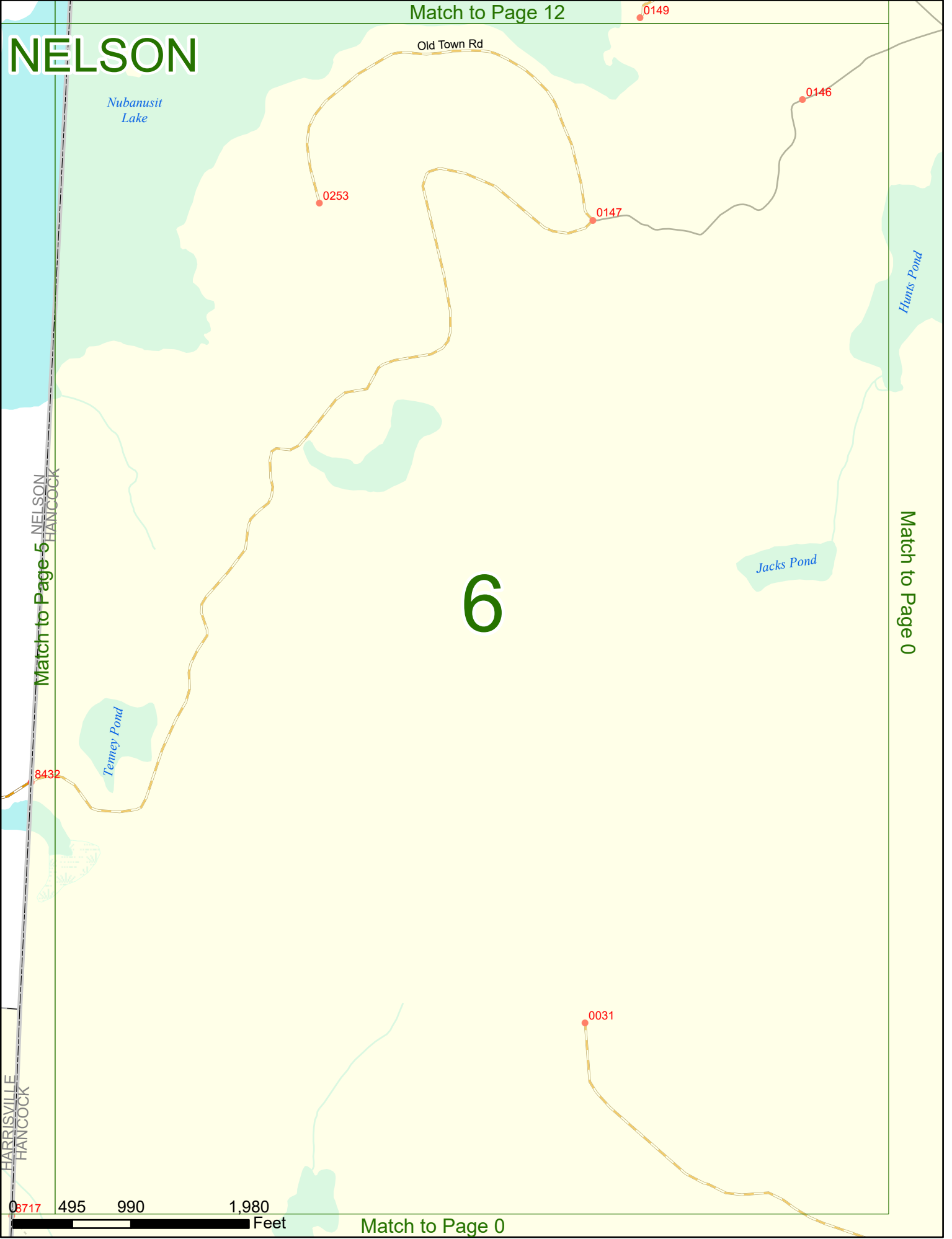
495

990

1,980

Feet

Match to Page 0



Match to Page 13

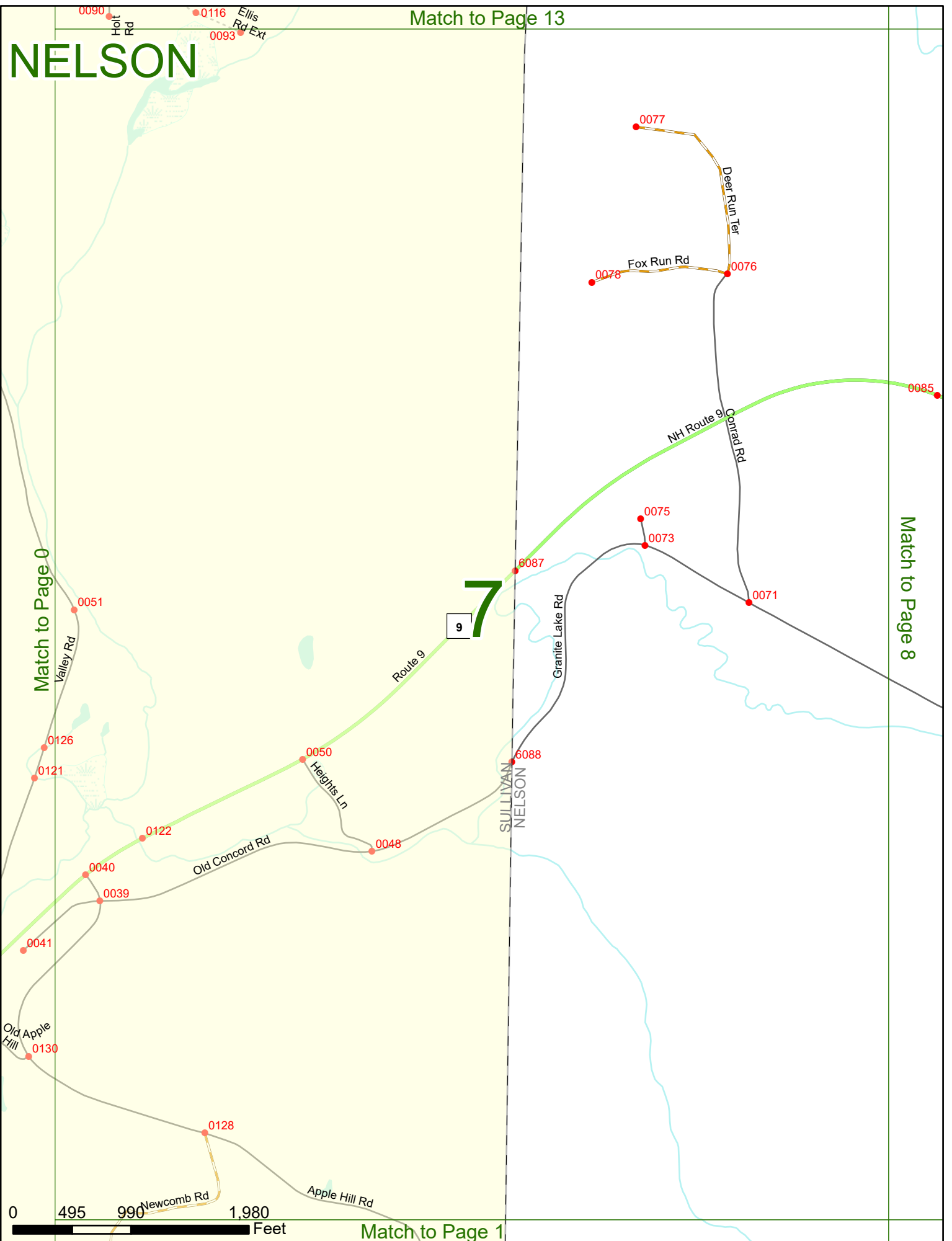
NELSON

7

9

Match to Page 0

Match to Page 8



Match to Page 1

NELSON

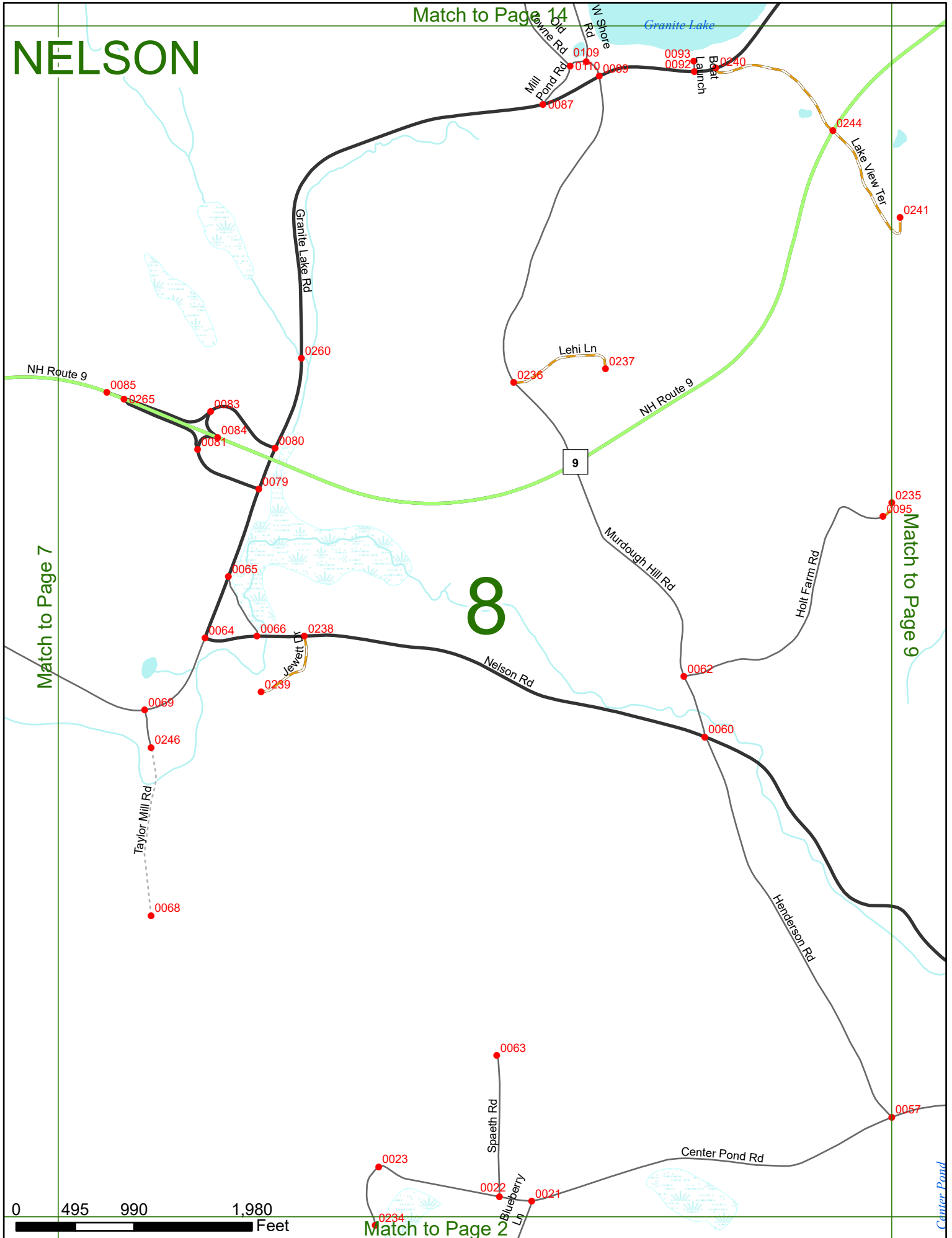
Match to Page 14

Match to Page 7

Match to Page 9

Match to Page 2

0 495 990 1,980 Feet



NELSON

9

N
Route
Lake View Ter
0241

Holt Farm Rd
0235
0095

Match to Page 8

Match to Page 10
0053

0097

0108

0262

0259

0256

0057

0056

0025

0030

0028

0029

0031

0051

0032

0052

Old Stoddard Rd

Nelson Rd

Center Pond Rd

Log Cabin Rd

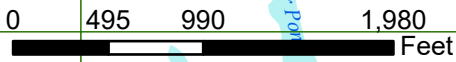
Nelson Common Rd

Mine Rd

Lead

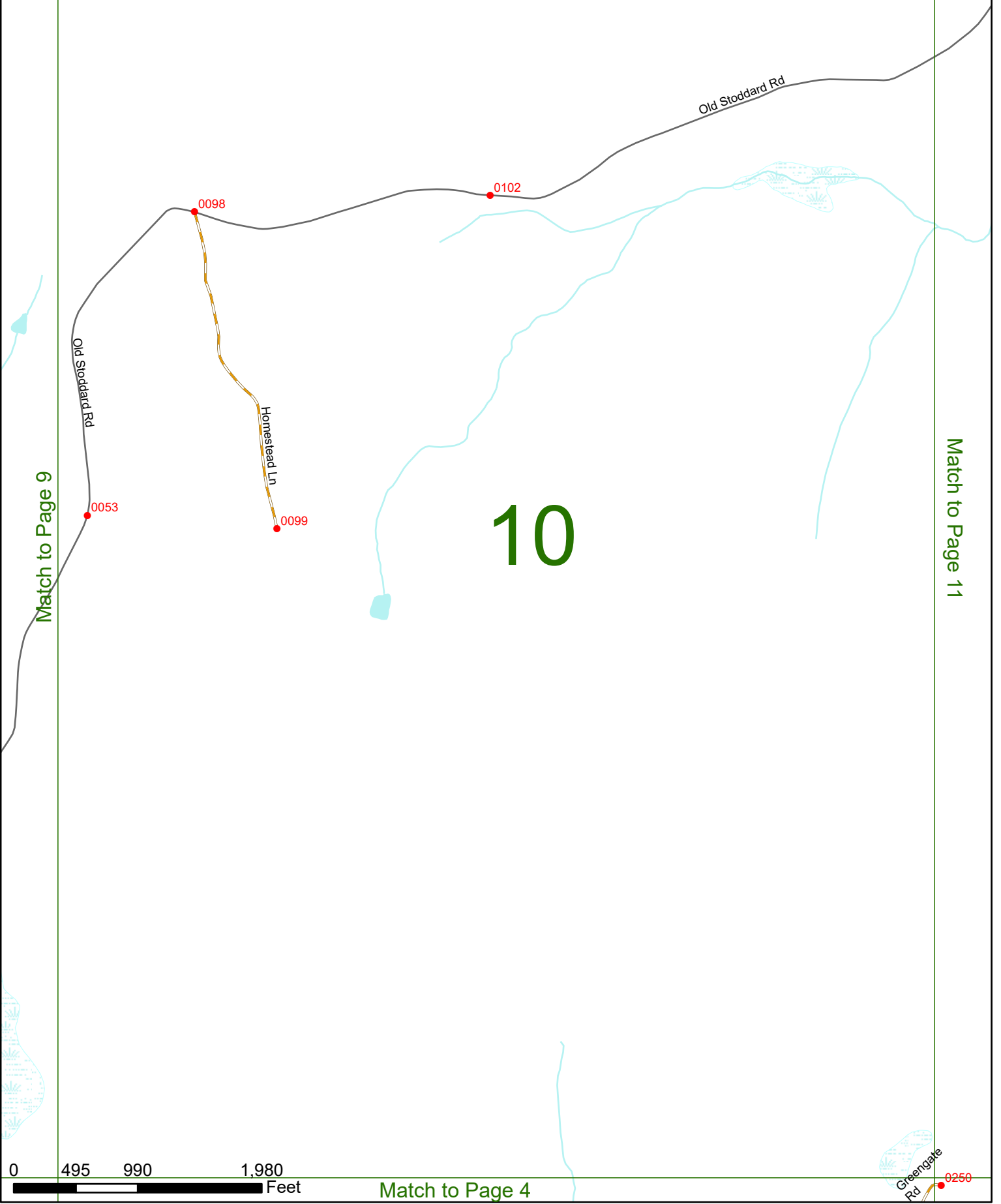
Henderson Rd

Center Pond



Match to Page 3

NELSON



Match to Page 9

Match to Page 11

10

0 495 990 1,980 Feet

Match to Page 4

Greengate Rd 0250

NELSON

Old Stock

Match to Page 10

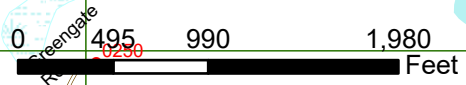
11

Match to Page 12

Nubamuit Lake

Spoonwood Lake

NELSON
HANCOCK



Match to Page 5

NELSON

12

Match to Page 11

Match to Page 0

123 6423 Rye Pond

123

6103

0297

0247

0246

0291

0292

0290

0267

0268

0264

0263

0153

0252

0194

0193

0219

0340

0341

0220

0312

0311

0152

0151

0150

0149

0249

NELSON
ANTRIM

ANTRIM
HANCOCK

NELSON
HANCOCK

Stoddard Rd

Willard
Pond Rd

Stoddard Rd

Nubanusit
Lake

Boutwell Rd

Kings Hwy

Old
Town Rd

0 495 990 1,980 Feet

Match to Page 6

Match to Page 0

NELSON

13

Bowlder Rd

Bolster Pond

0095

Match to Page 0

SULLIVAN
STODDARD

Match to Page 14

STODDARD
NELSON

Olter Brook

Ellis
Reservoir

SULLIVAN
NELSON

Old
Towne Rd
0105

Ellis Rd

0089

0091

0092


Holt Rd

0090

Ellis
Rd Ext

0116

1,980



Match to Page 7

NELSON

Match to Page 0

14

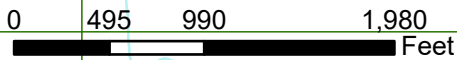
Match to Page 13

Match to Page 15

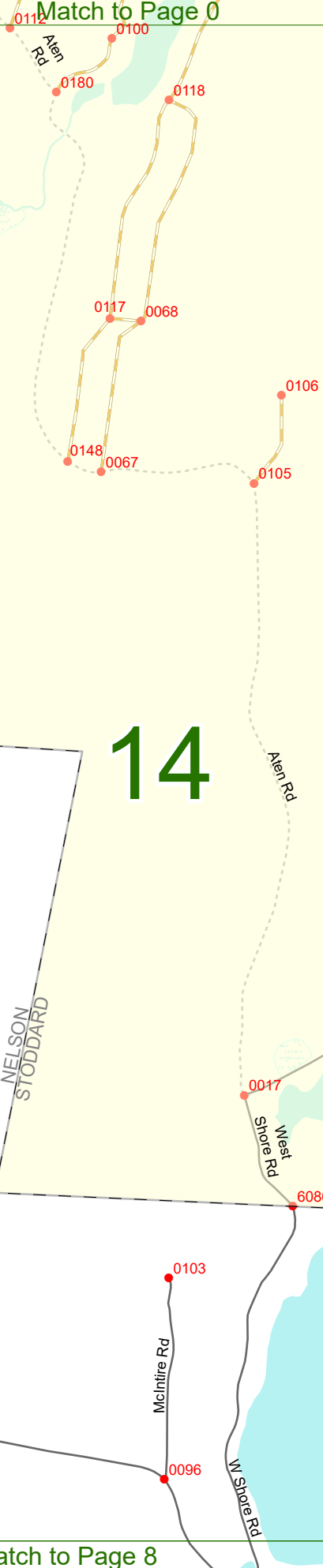
NELSON
STODDARD

Otter Brook

Granite Lake



Match to Page 8

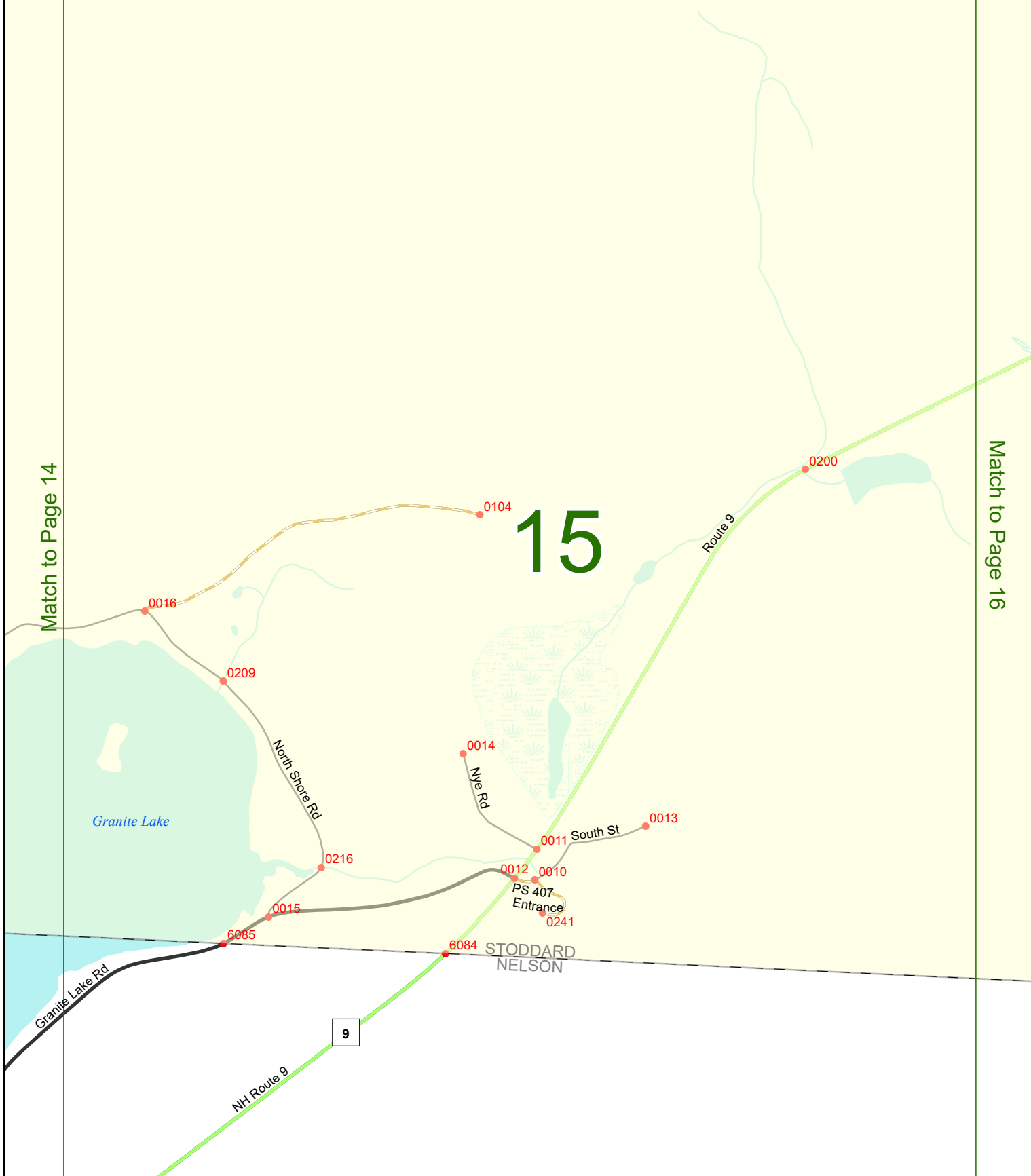


NELSON

Match to Page 14

Match to Page 16

15



NELSON

0197

Juniper Hill Rd

0009

Richer Rd

0008

9

Route 9

0007

0005

Wendy Rd 0006

0211

0199

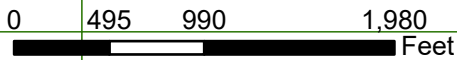
0210

Match to Page 15

Match to Page 17

16

STODDARD
NELSON




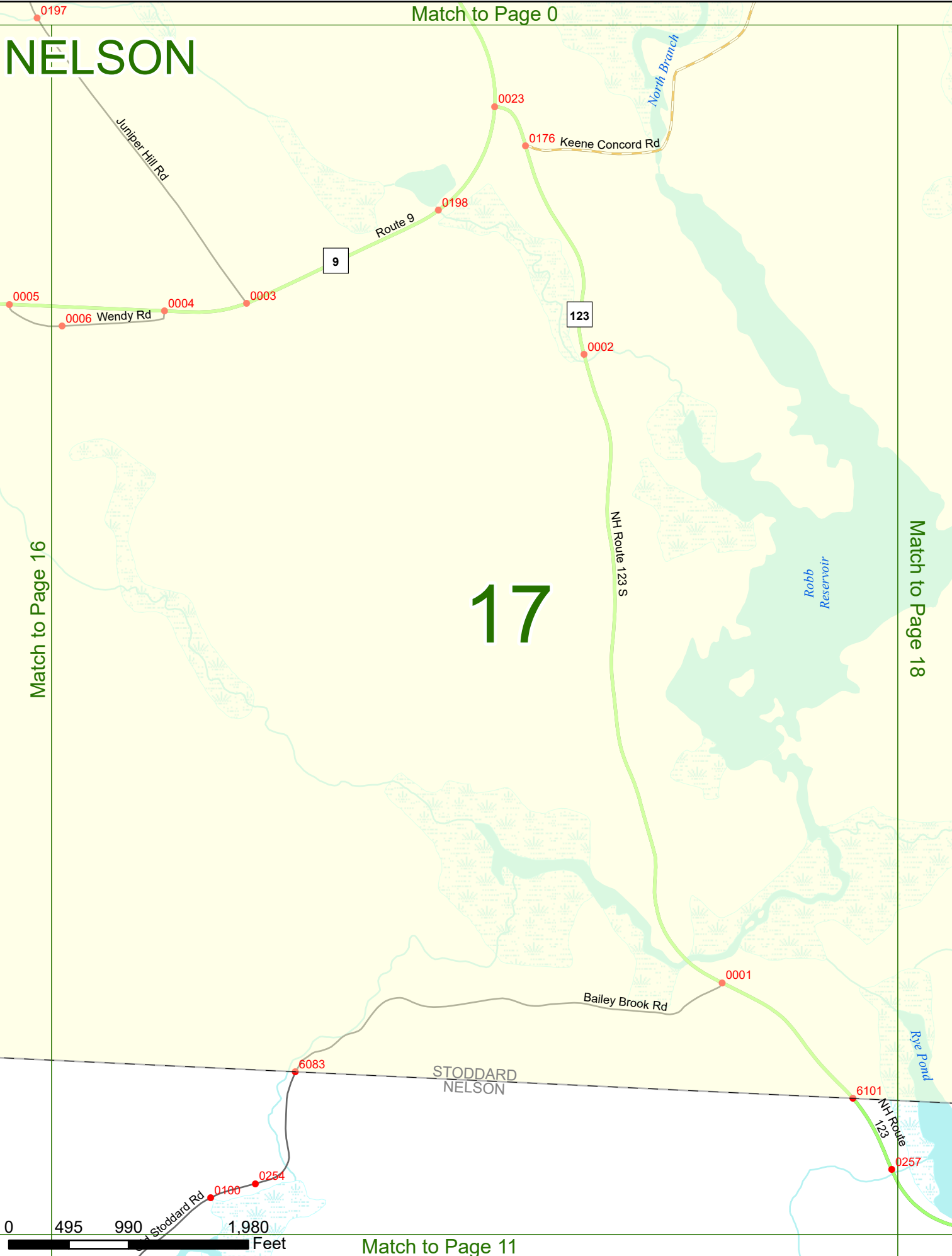
Match to Page 0

NELSON

17

Match to Page 16

Match to Page 18



Match to Page 11

Match to Page 0

NELSON

Match to Page 17
Kobb
Reservoir

STODDARD
ANTRIM

8874

18

Match to Page 0

6101 STODDARD
NELSON

0257
123

NH Route
123

NELSON
ANTRIM

8423

Stoddard
123

1,980

0 495 990 Feet

Match to Page 12