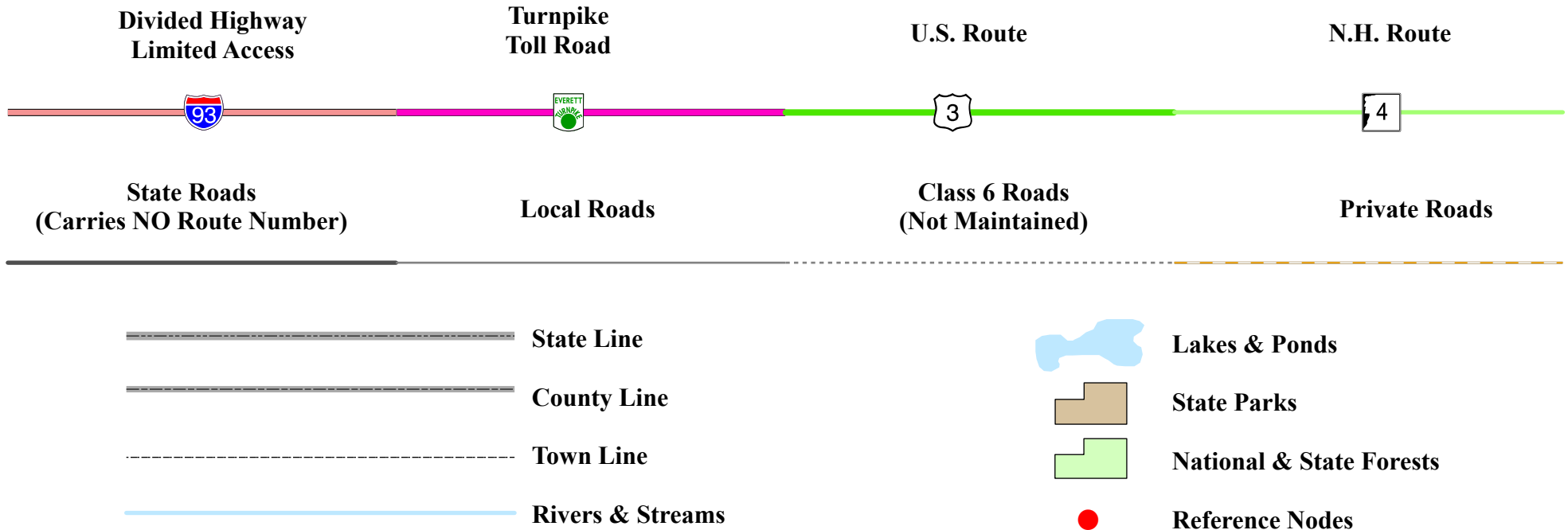


New Hampshire
DOT
 Department of Transportation

Maps and data sets are not guaranteed to be free from errors and omissions. Data is in a constant state of update and correction by various groups and agencies. Information displayed on this map is the best available at the time of publication.

2023 Nodal Reference Bookmap

LEGEND



NHDOT will accept crash locations based on the State of NH Uniform Police Traffic Accident Report.

Crash occurred on:

Option 1 Street Address
 123 Main Street

Option 2 Route No and/or Distance from NESW Intesecting Road, Bridge,
 Street name Intersecting Street Town/County line
 Main Street 500 E Oak Street

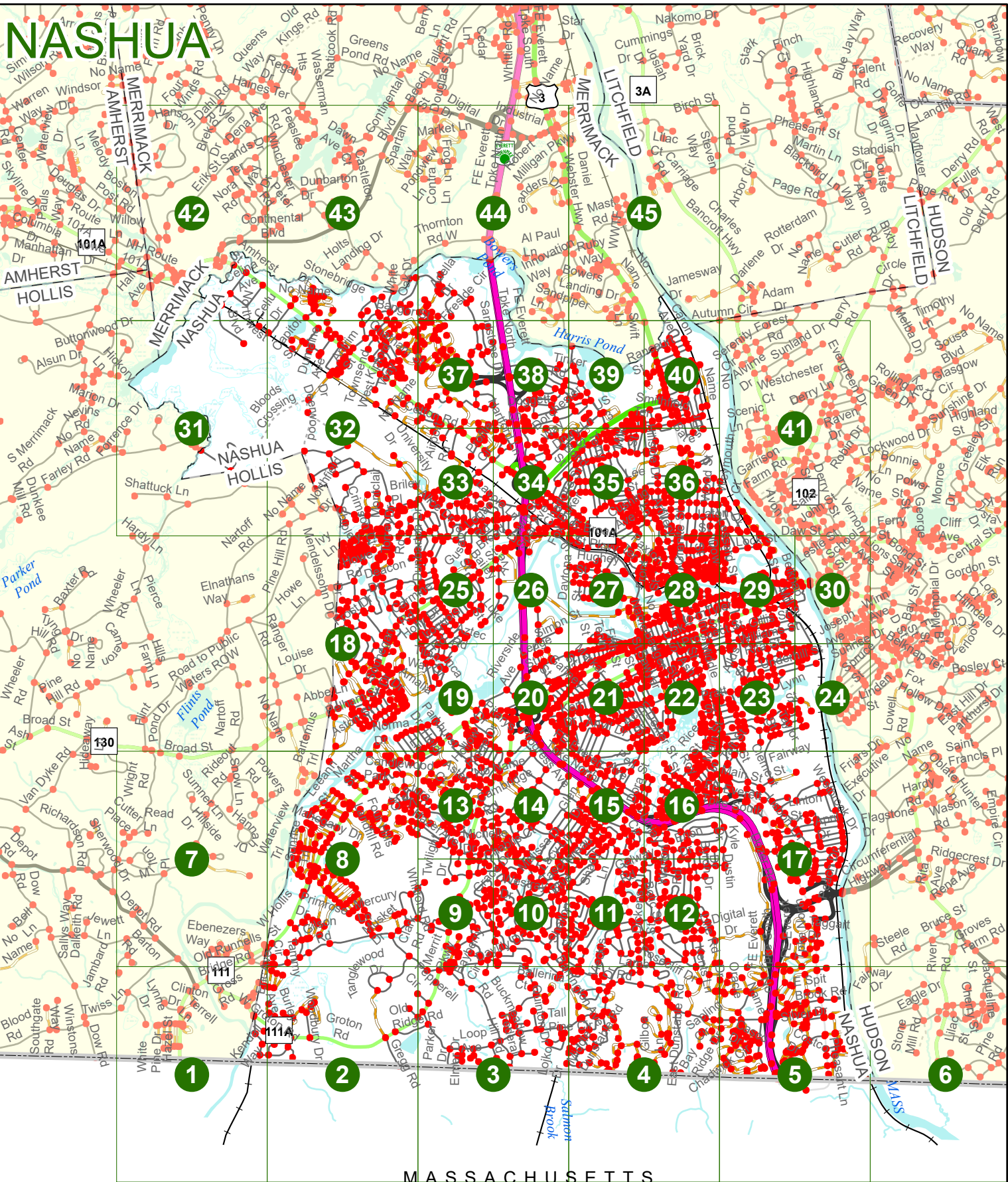
Option 3 First Node Distance from First Node Second Node
 515 212 632

Option 4 Route No and/or Mile Marker on Interstate Only NESW Mile (Marker)
 Street name
 189S 700 feet S 36.8

Option 3 – Example

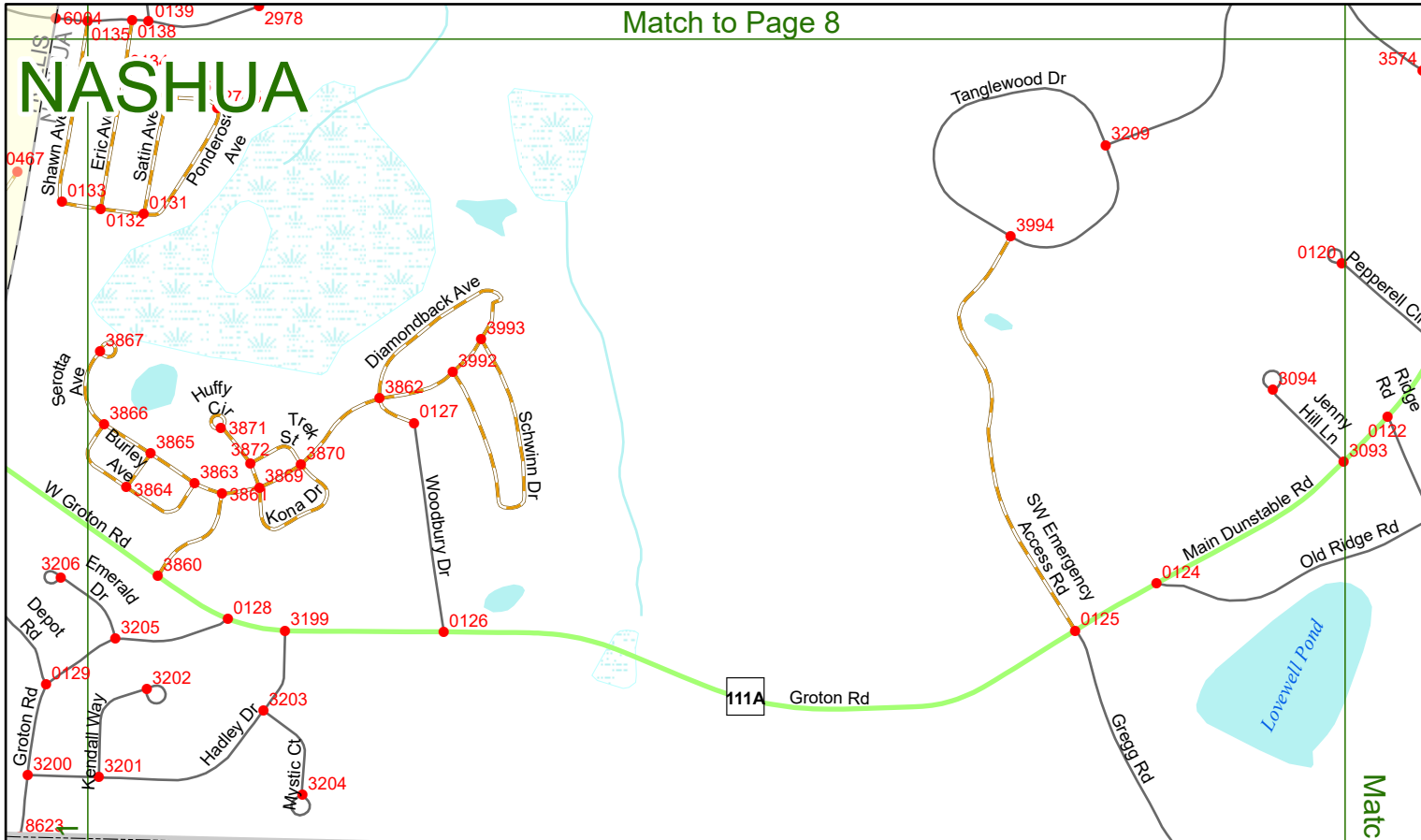
Street Name Loudon Road
First Node 803
Distance from First Node 318 Ft
Second Node 813





Match to Page 8

NASHUA

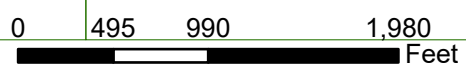


Match to Page 1

2

Match to Page 3

MASSACHUSETTS



Match to Page 0

NASHUA

Match to Page 910

Match to Page 2

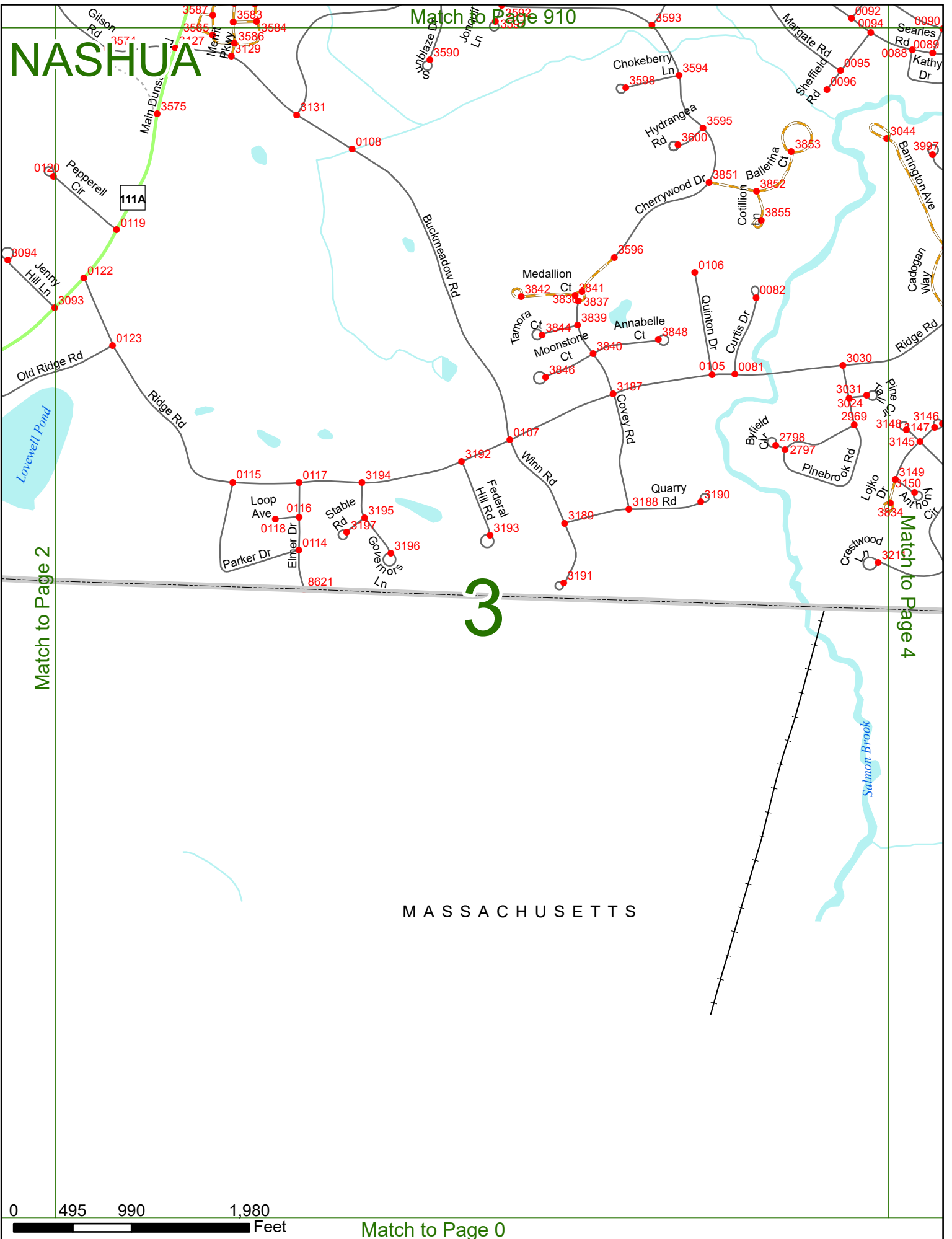
Match to Page 4

3

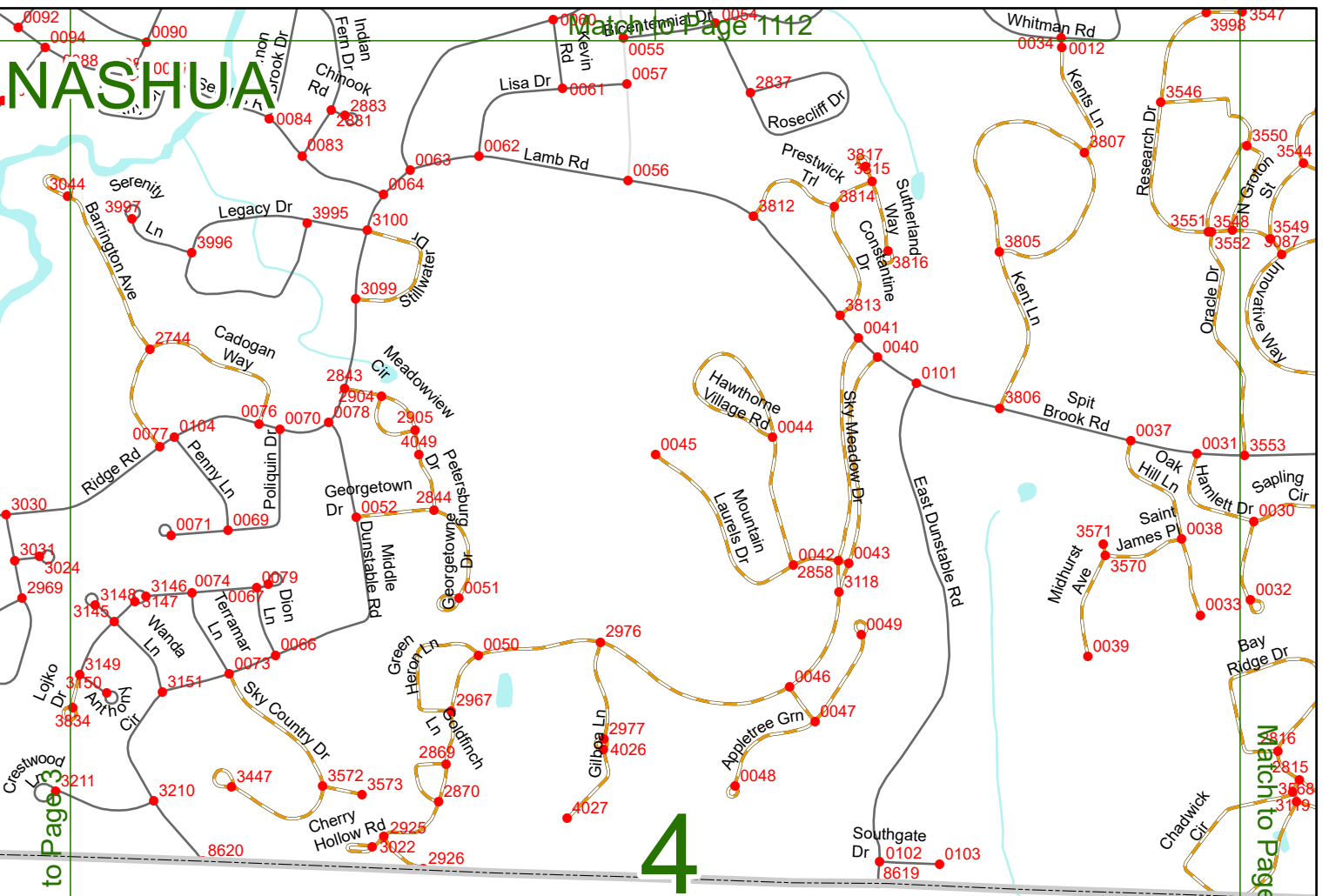
MASSACHUSETTS

0 495 990 1,980 Feet

Match to Page 0




NASHUA



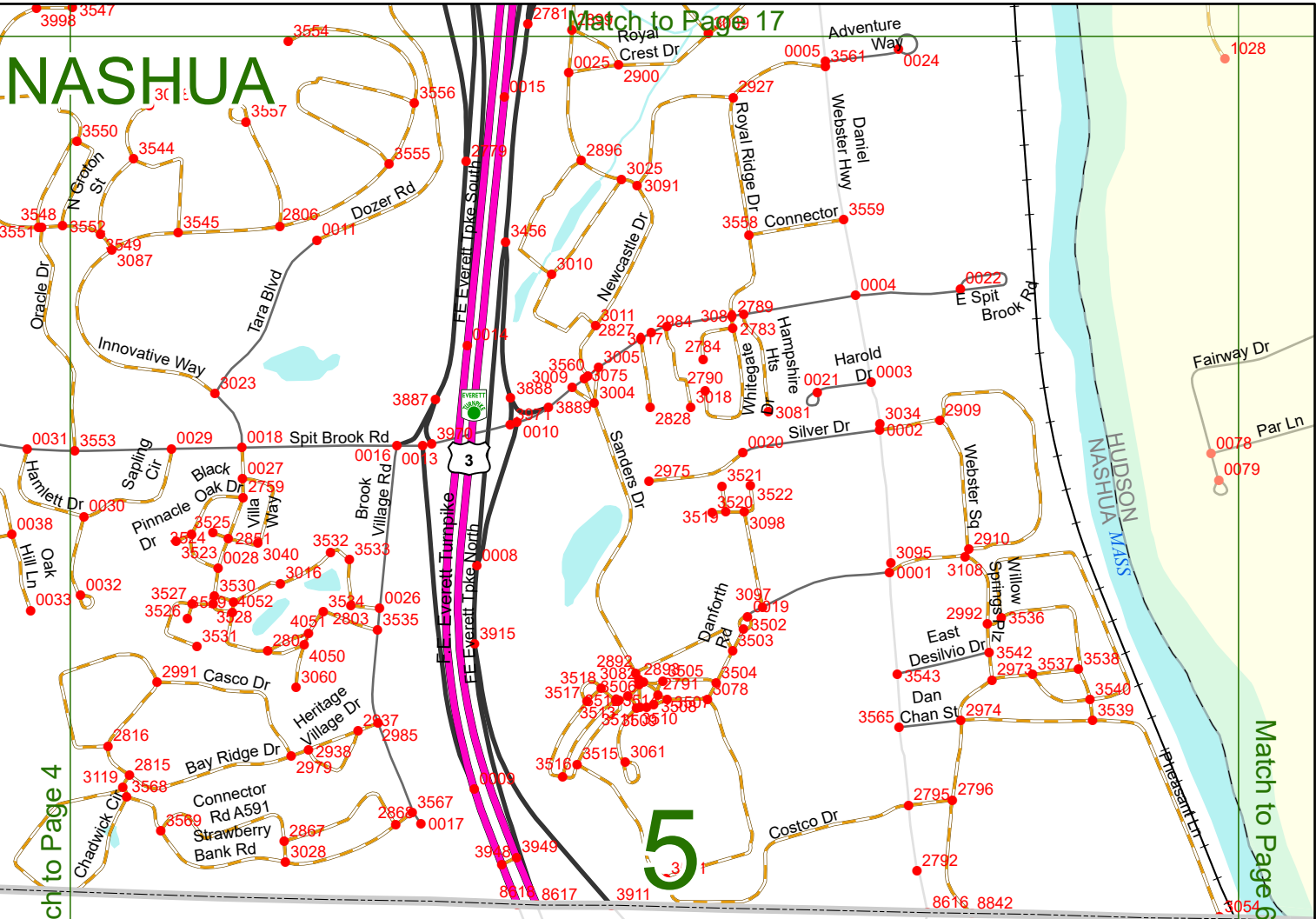
4

MASSACHUSETTS



Match to Page 0

NASHUA



Match to Page 4

Match to Page 17

Match to Page 6


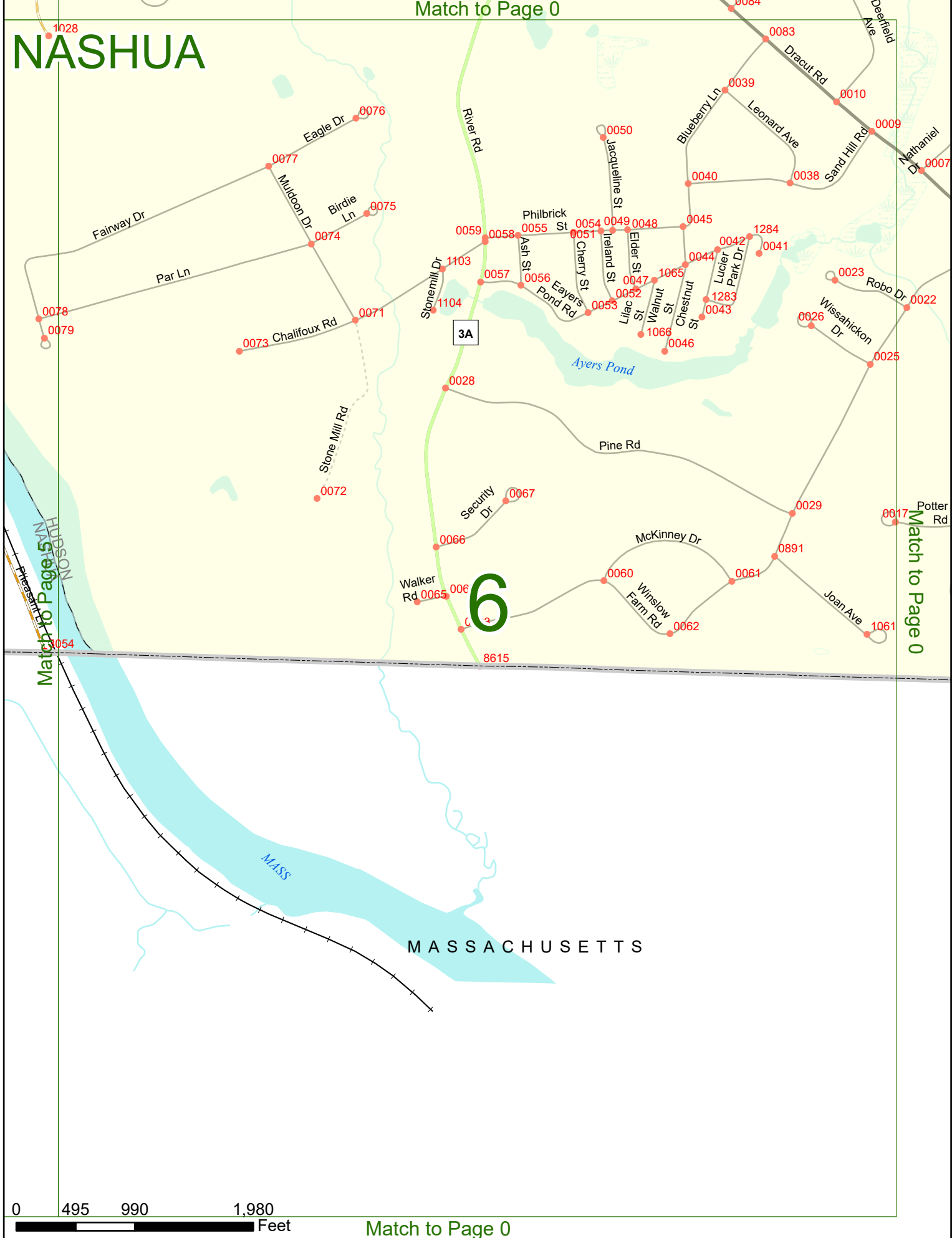
MASSACHUSETTS



Match to Page 0

Match to Page 0

NASHUA



Match to Page 0

NASHUA

Match to Page 0

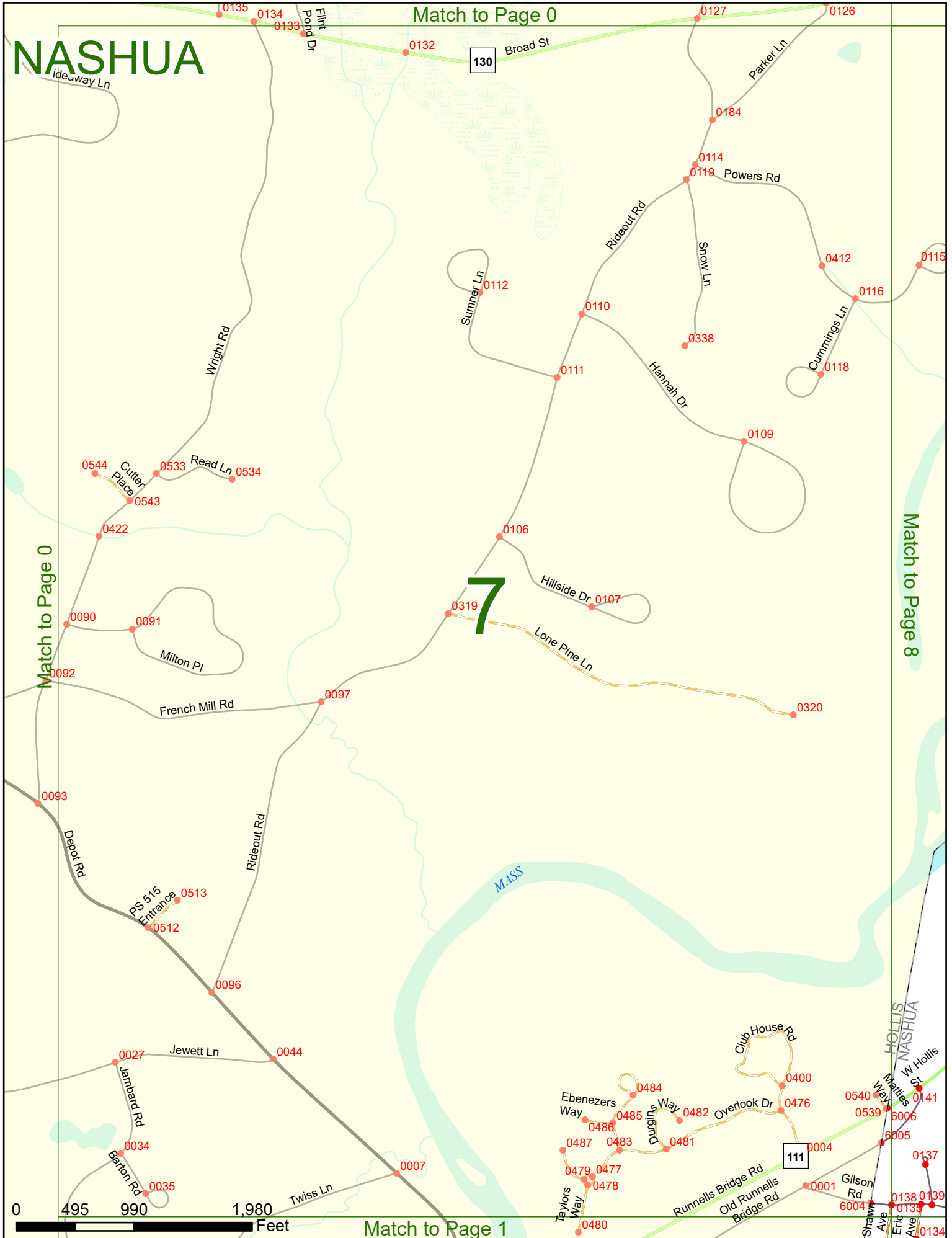

130

7

Match to Page 8

Match to Page 0

Match to Page 1



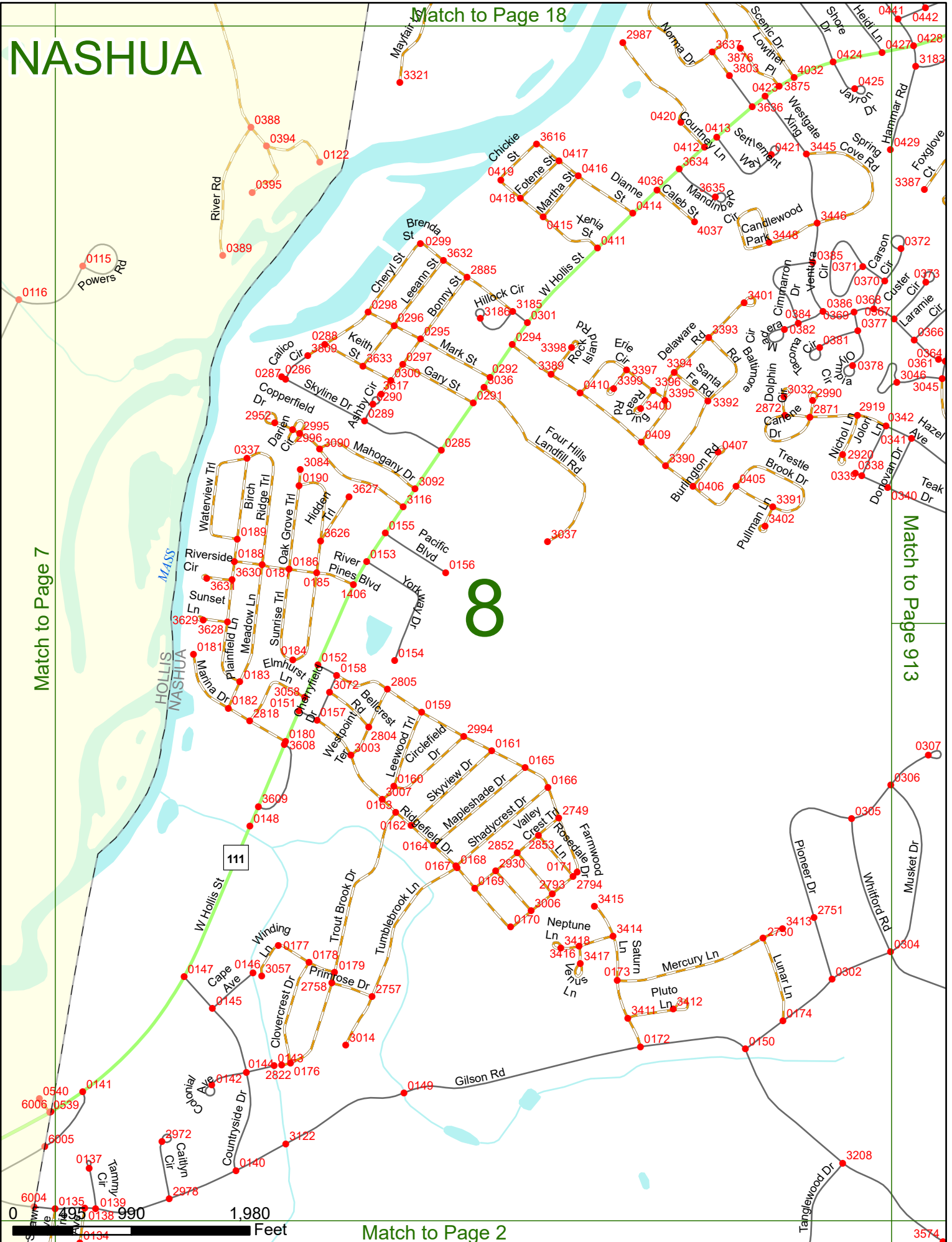
NASHUA

Match to Page 18

Match to Page 7

Match to Page 913

8



Match to Page 2

3574

NASHUA

Match to Page 13

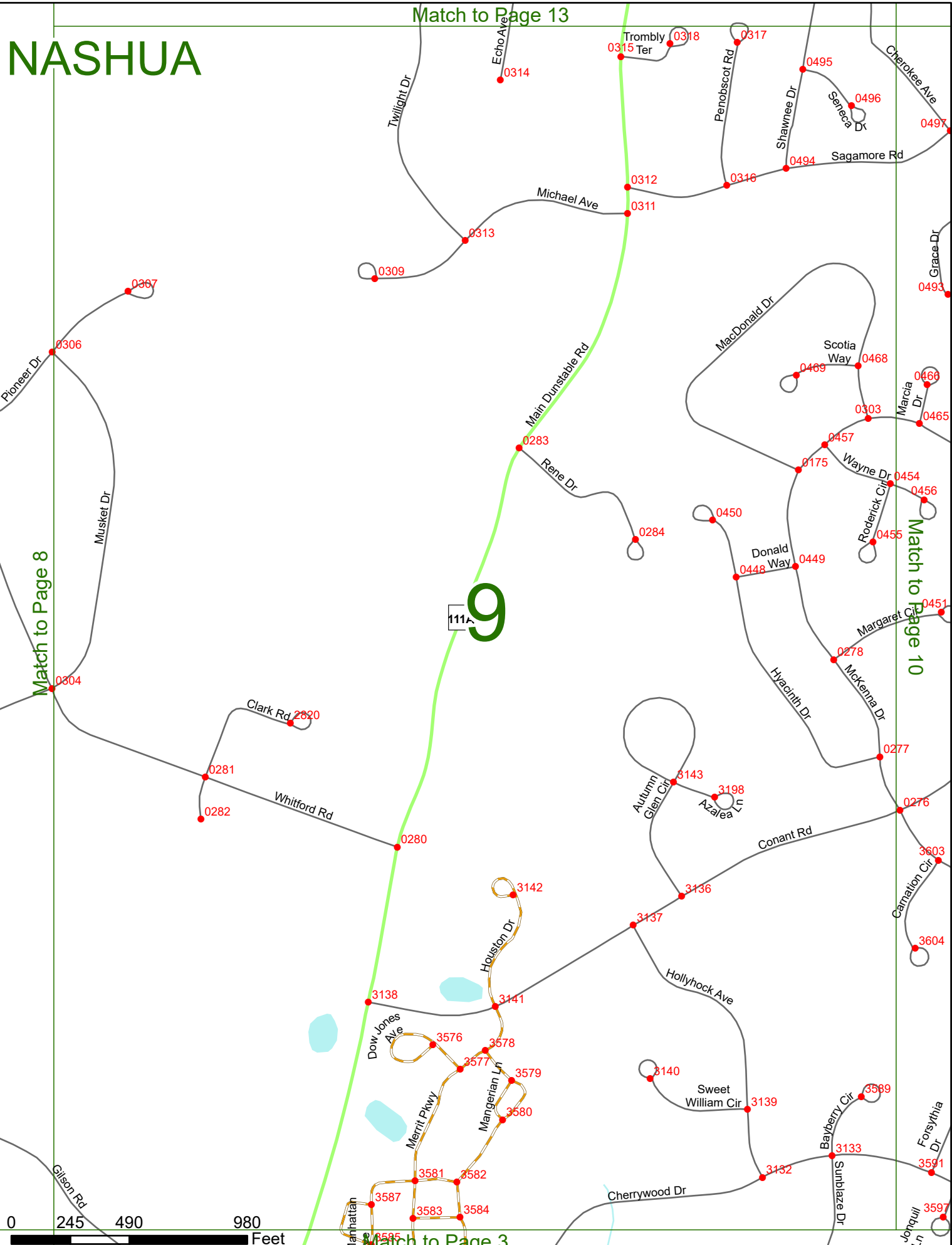
Match to Page 8

Match to Page 10

Match to Page 3

9

111A



NASHUA

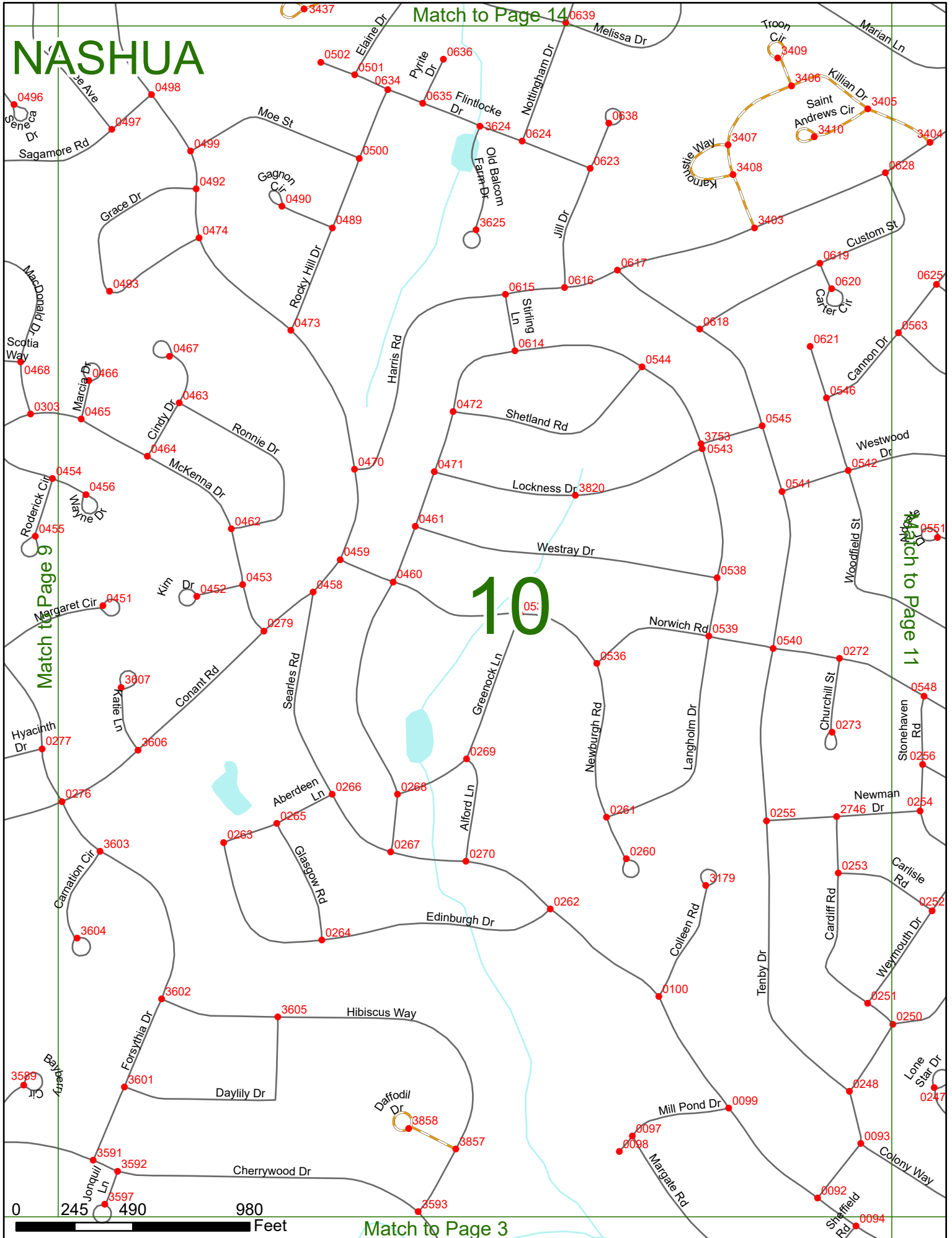
Match to Page 14

Match to Page 9

Match to Page 11

10

Match to Page 3

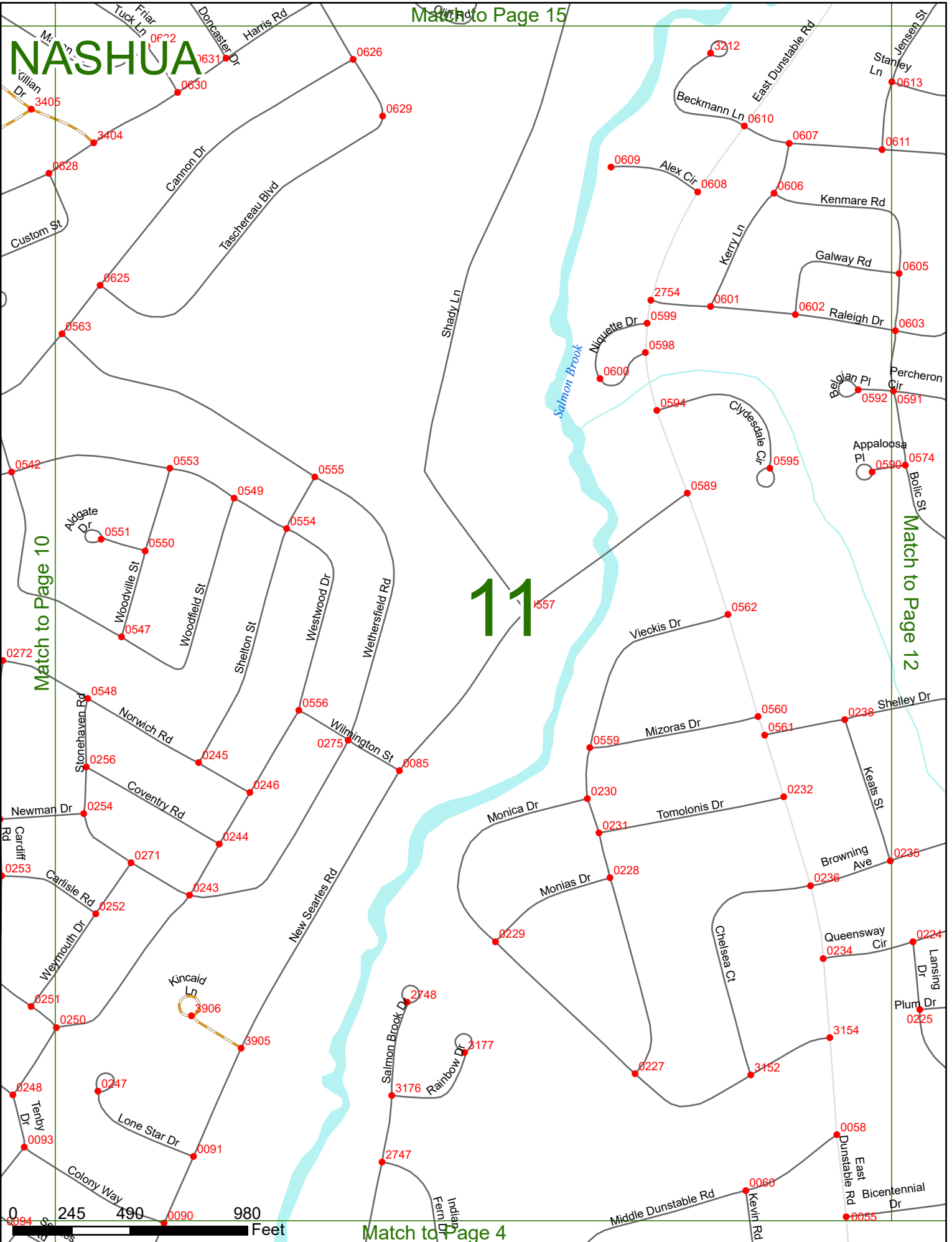


NASHUA

11

Match to Page 10

Match to Page 12



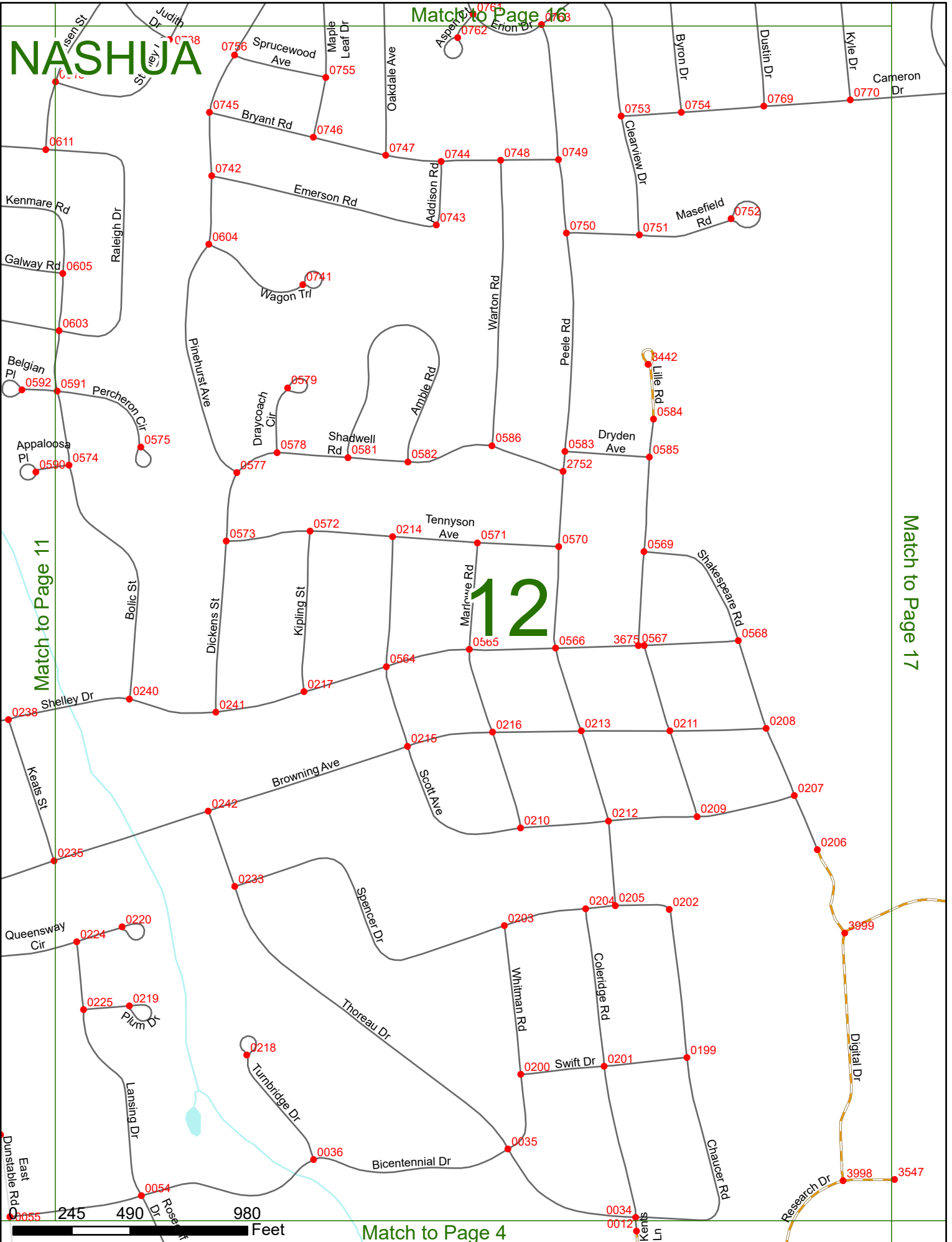
NASHUA

Match to Page 16

Match to Page 11

Match to Page 17

12



Match to Page 4



Match to Page 19

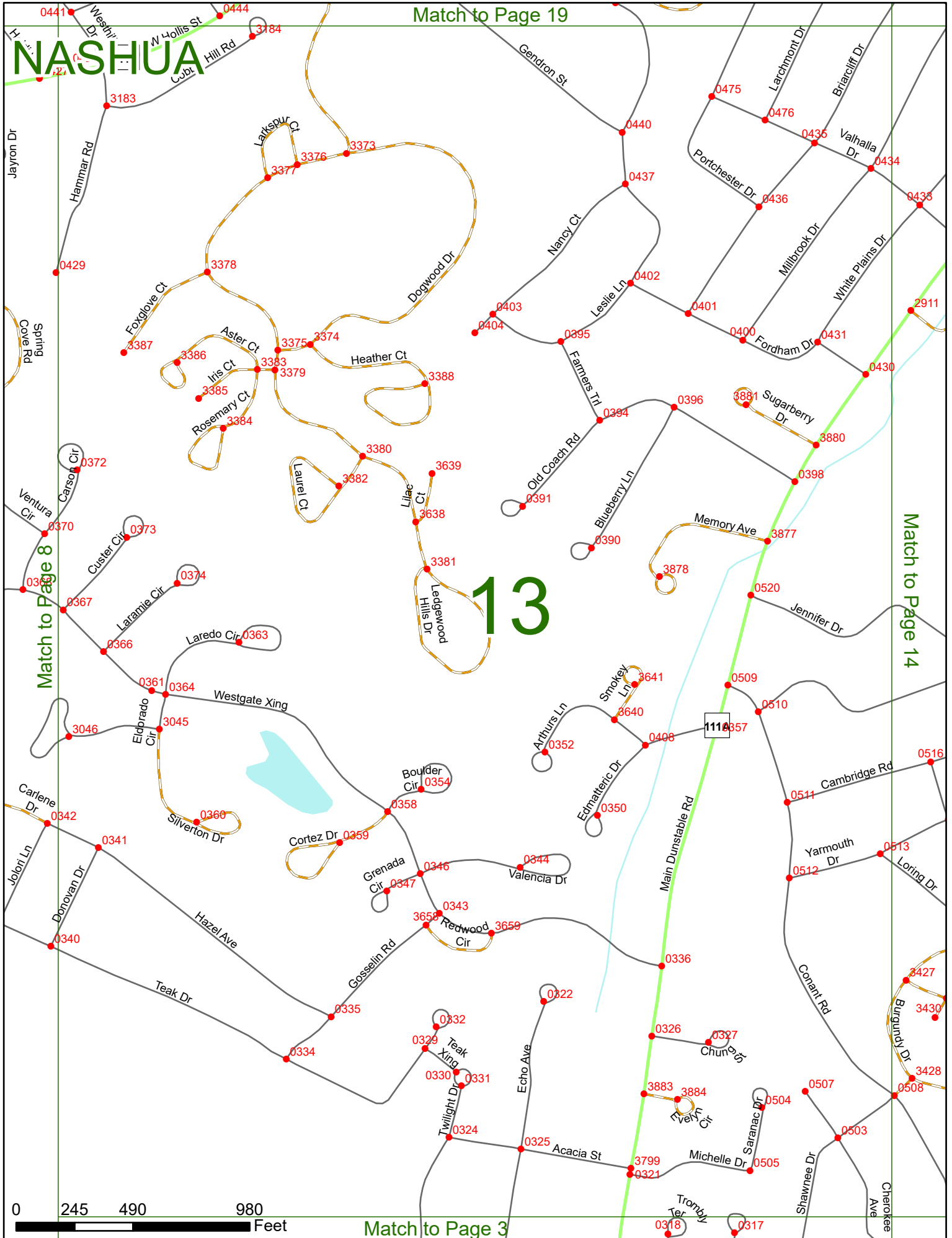
NASHUA

13

Match to Page 8

Match to Page 14

Match to Page 3



0 245 490 980 Feet

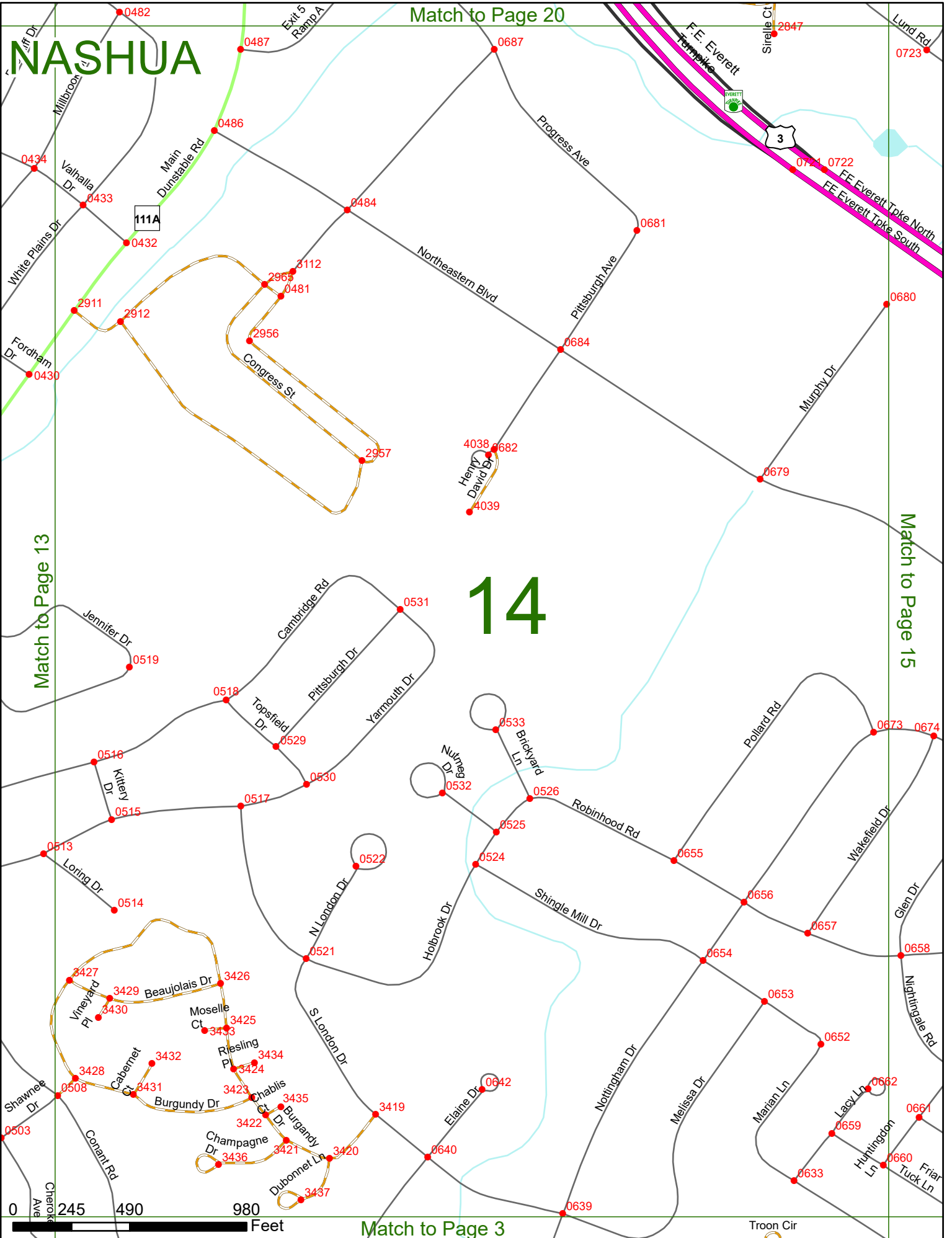
NASHUA

Match to Page 20

14

Match to Page 13

Match to Page 15



Match to Page 3

Troon Cir

NASHUA

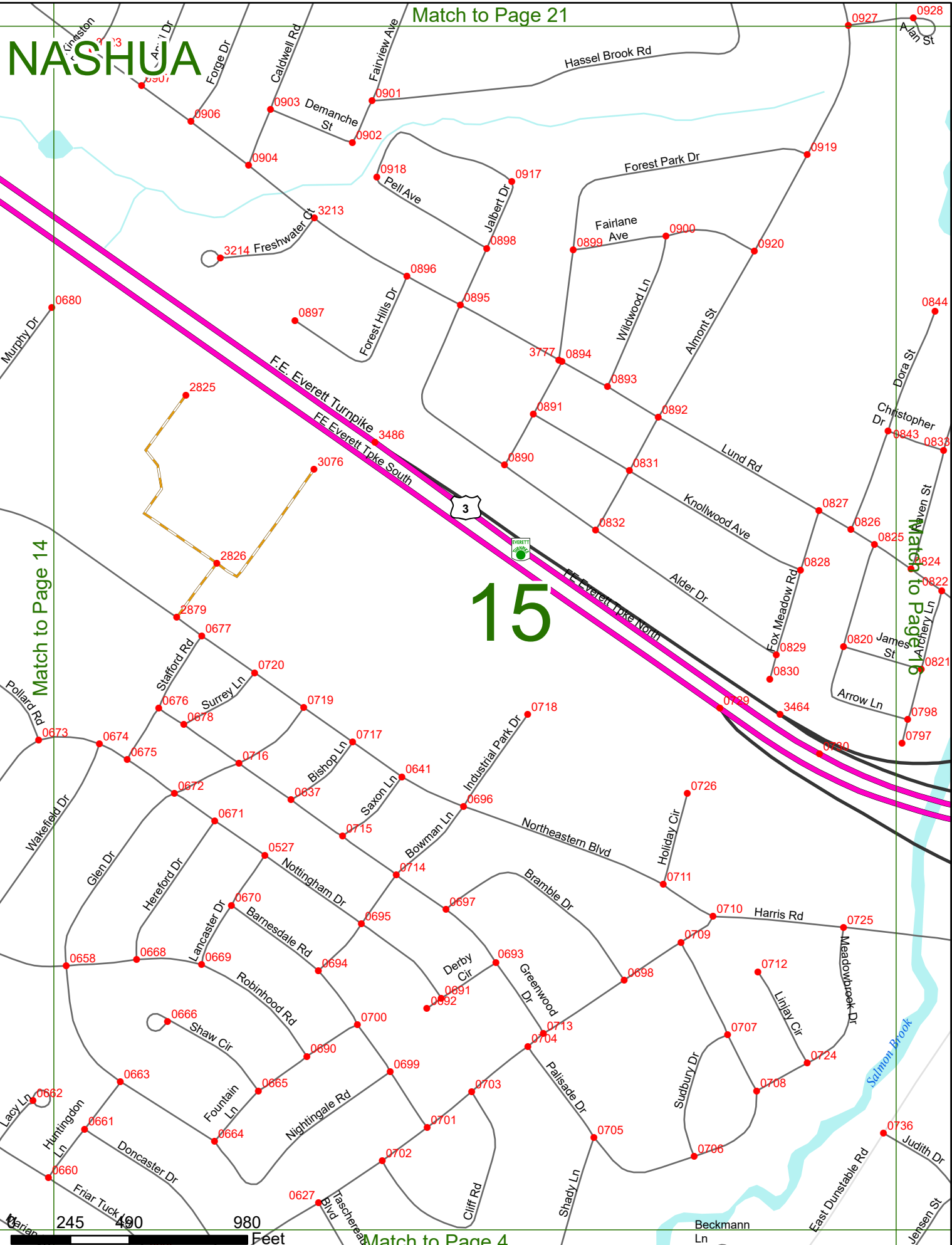
Match to Page 21

Match to Page 14

Match to Page 16

15

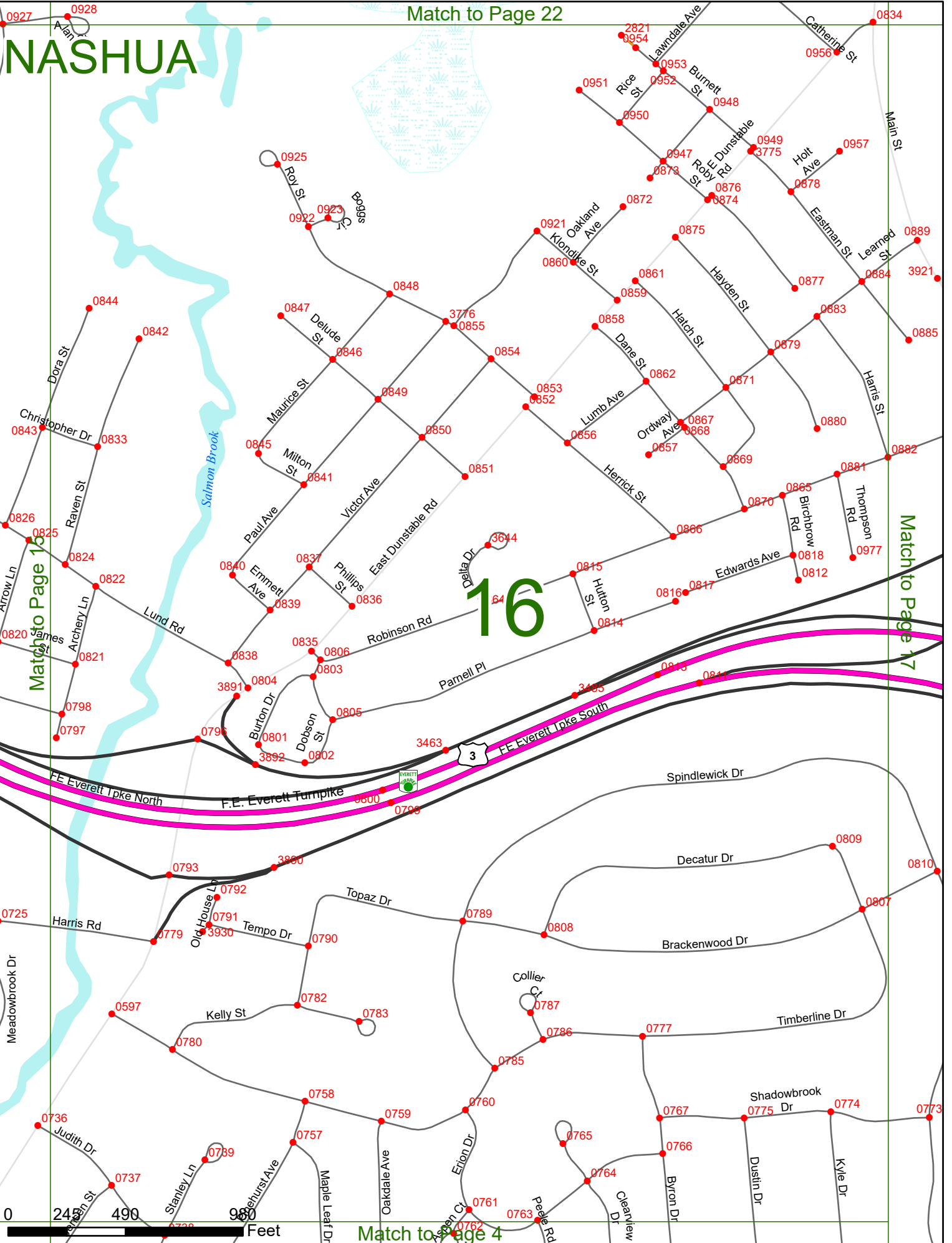
F.E. Everett Turnpike
FE Everett Tpk South
3
F.E. Everett Turnpike North



Match to Page 4

NASHUA

Match to Page 22



0 245 490 980 Feet

Match to Page 4

Match to Page 13

Match to Page 17

Match to Page 2324

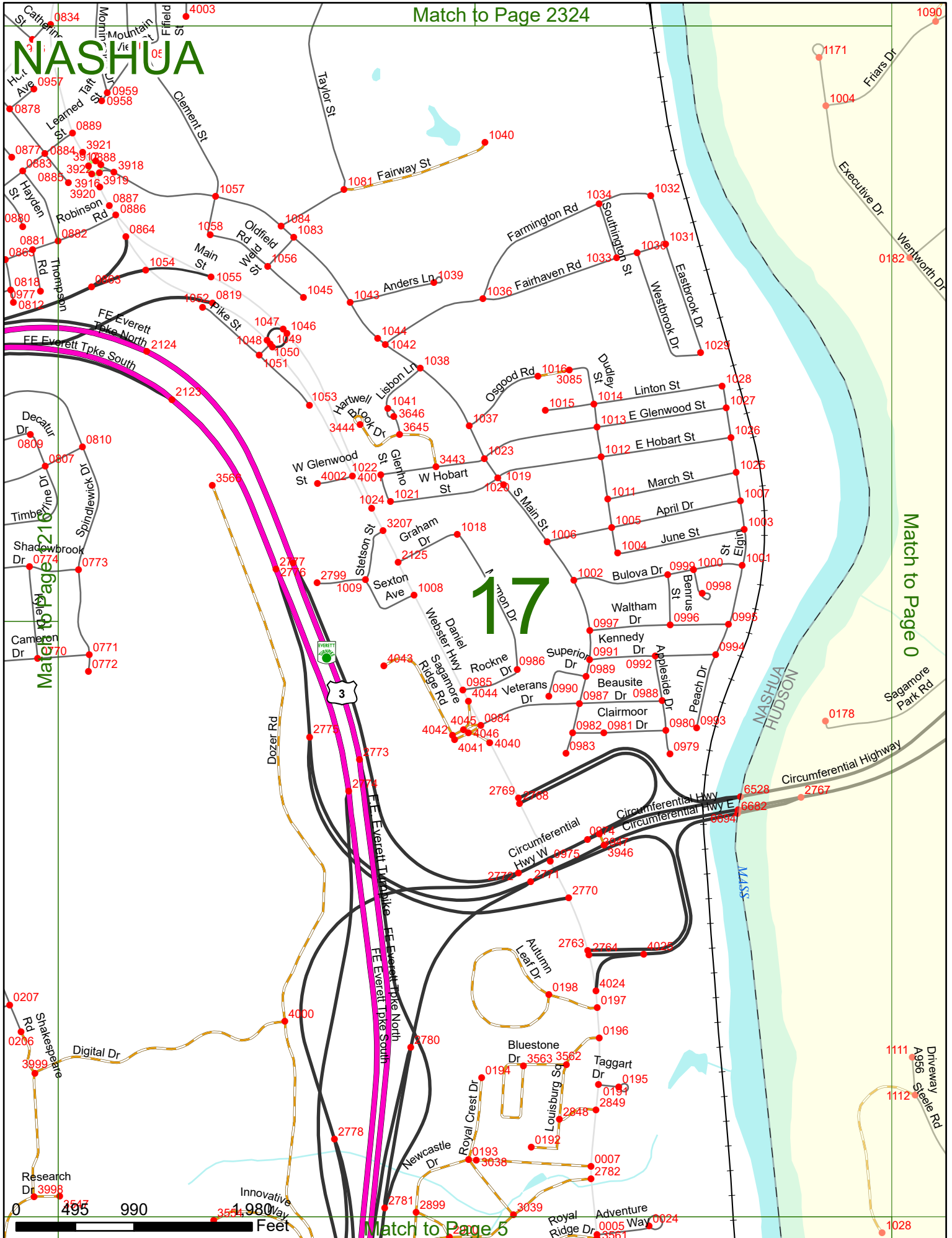
NASHUA

17

Match to Page 0

Match to Page 216

Match to Page 5



NASHUA

Match to Page 32

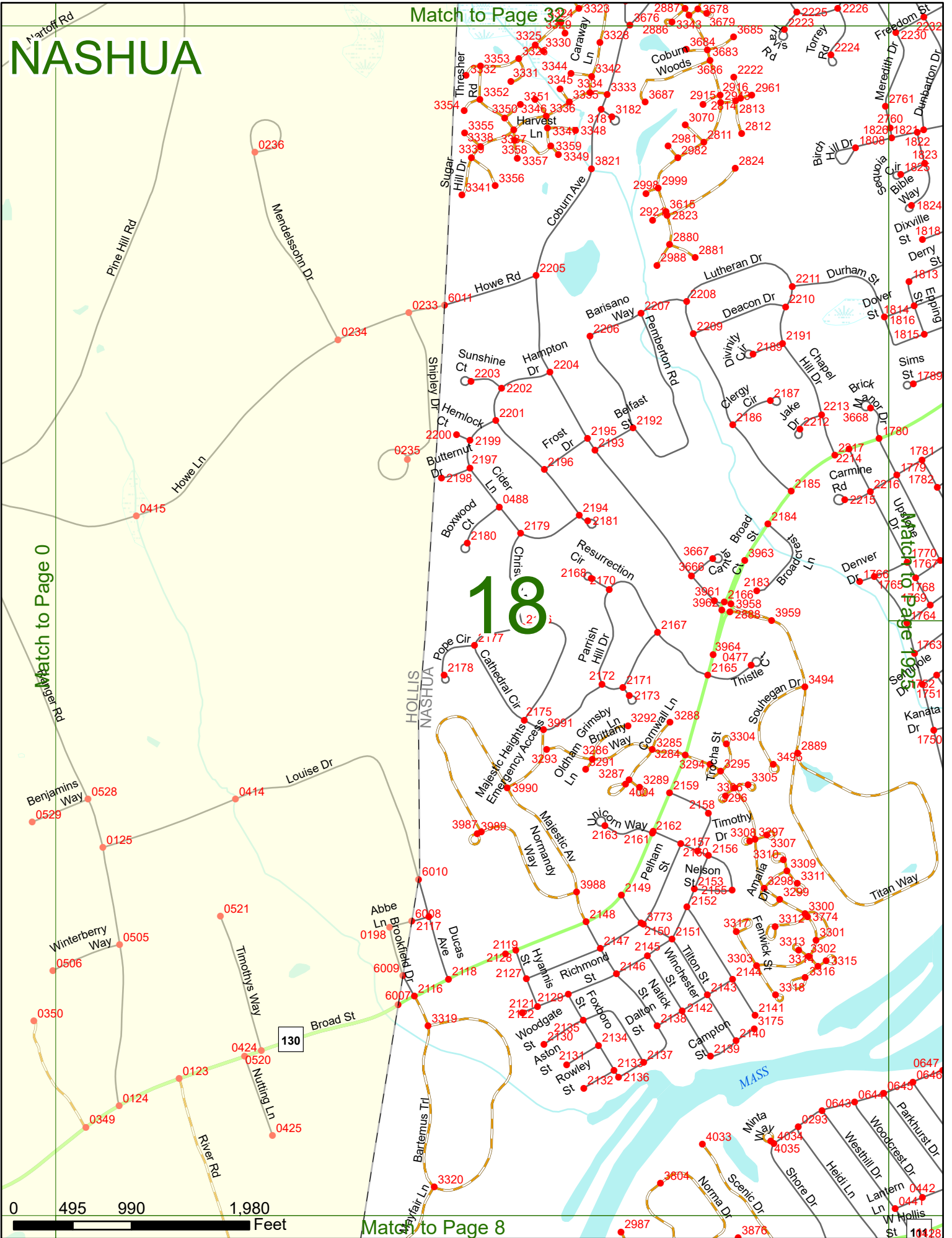
Match to Page 0

Match to Page 19

Match to Page 8

18

0 495 990 1,980 Feet



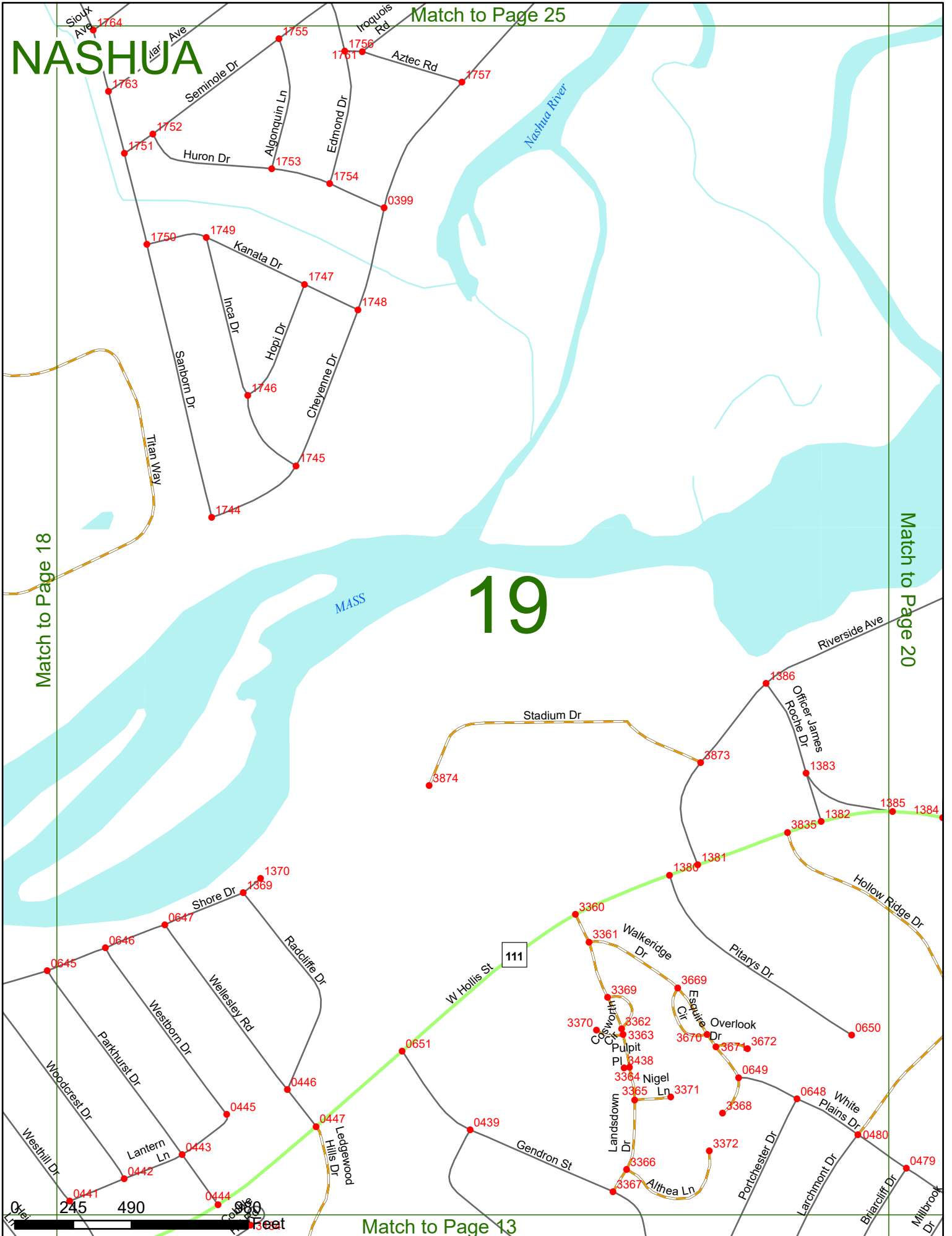
NASHUA

Match to Page 25

19

Match to Page 18

Match to Page 20



NASHUA

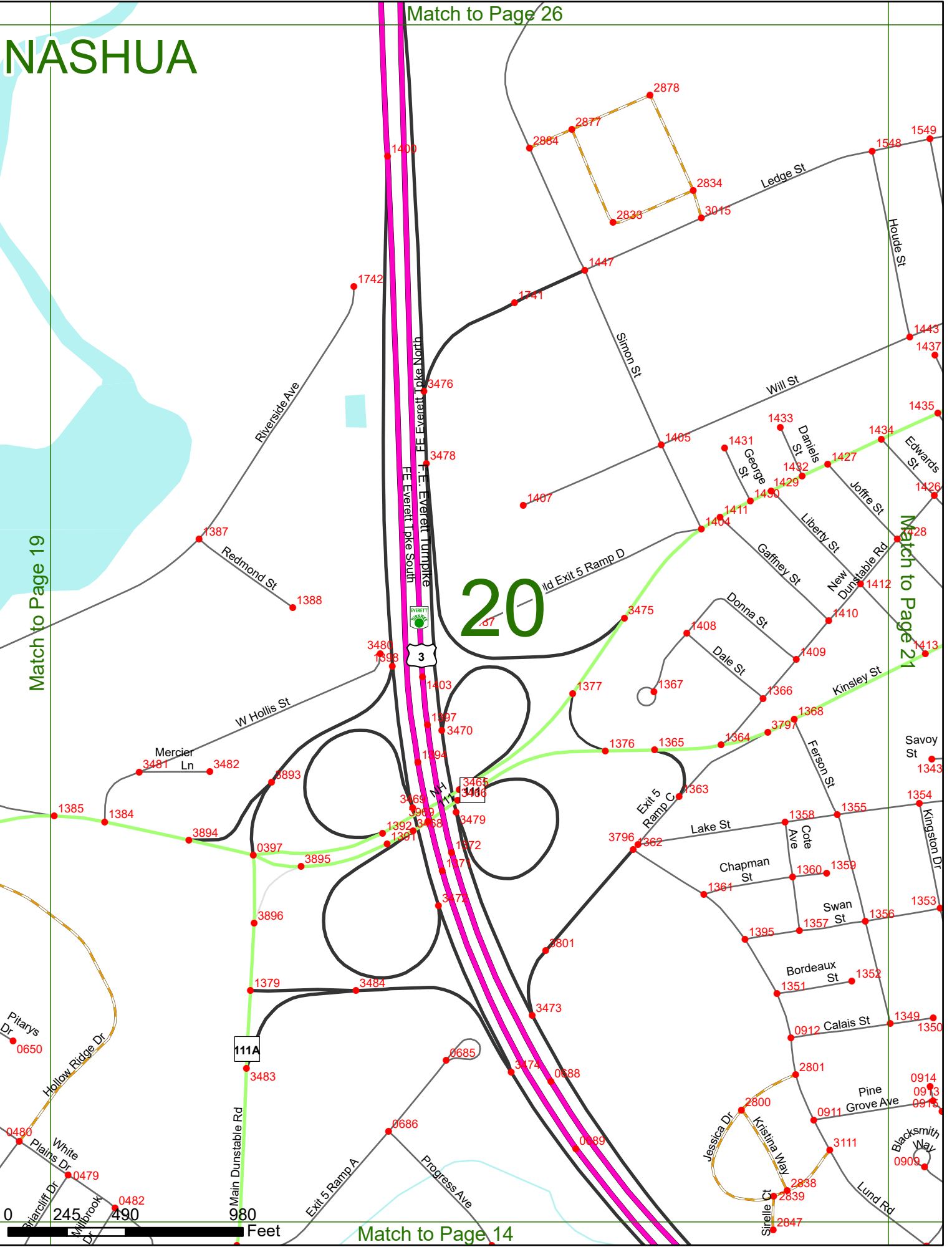
Match to Page 26

Match to Page 19

Match to Page 21

Match to Page 14

20



NASHUA

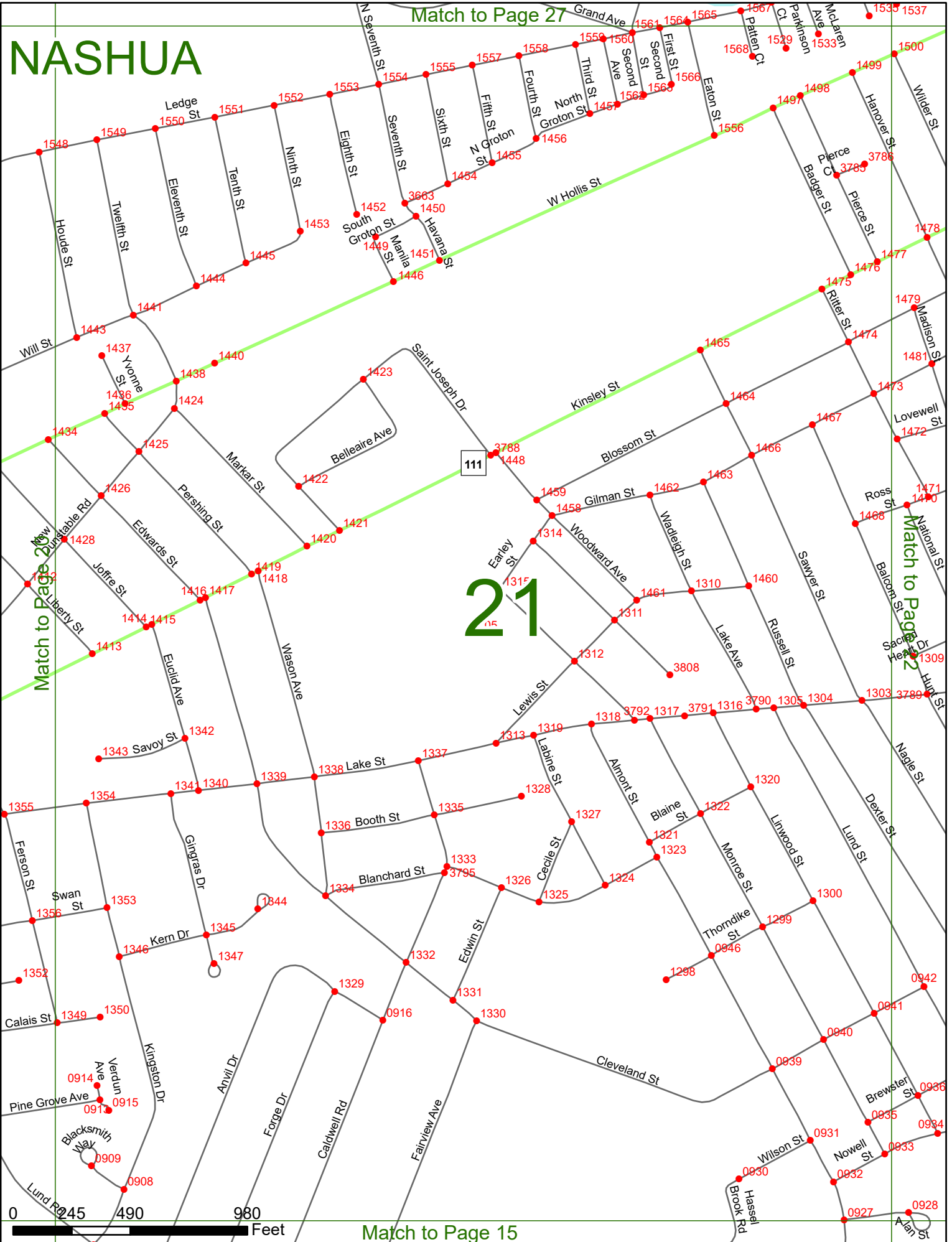
Match to Page 27

Match to Page 20

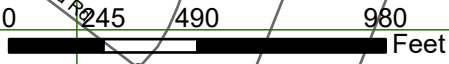
Match to Page 22

21

111



Match to Page 15



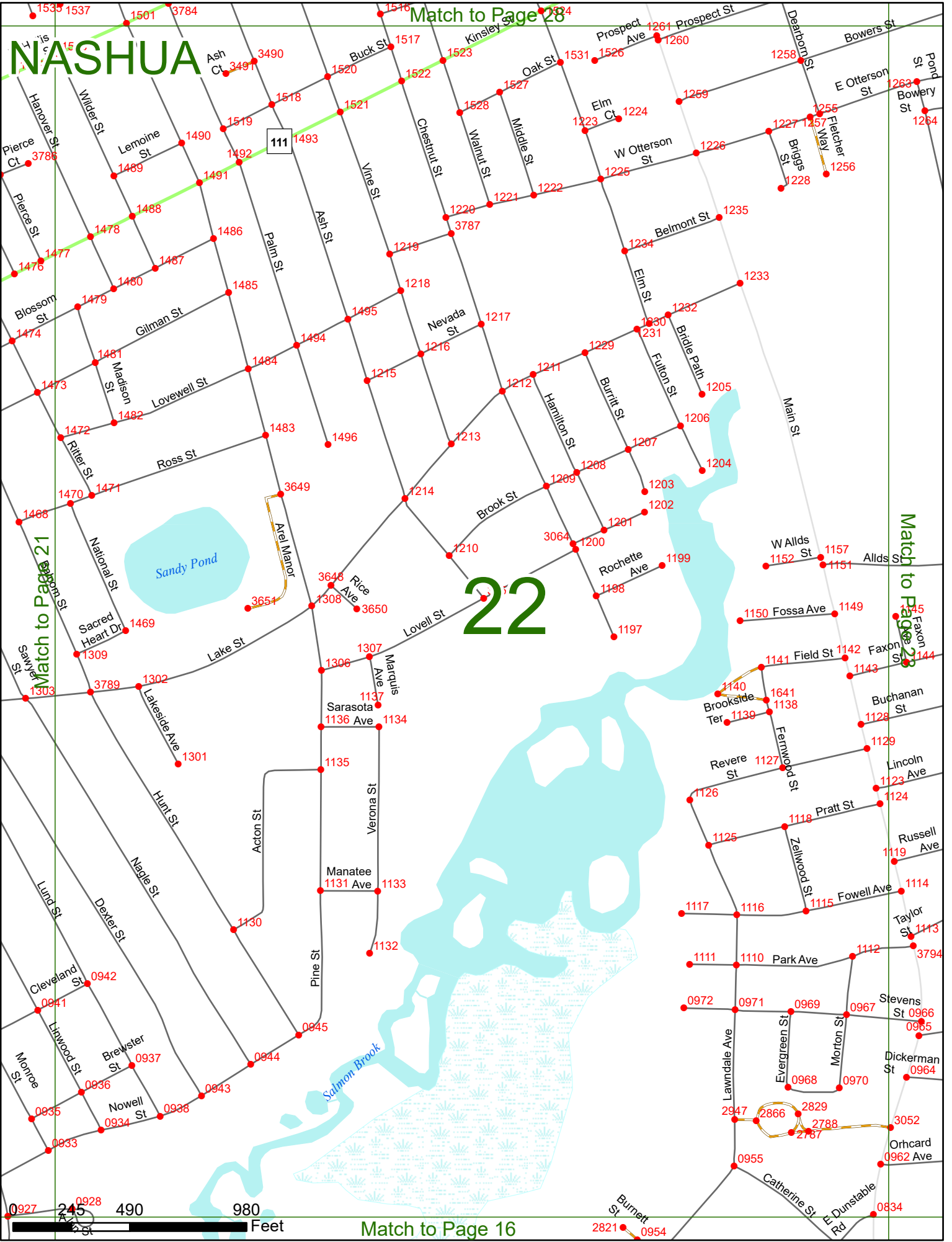
NASHUA

Match to Page 28

Match to Page 21

Match to Page 23

22



Match to Page 16

2821 0954

0927 245 490 980 Feet

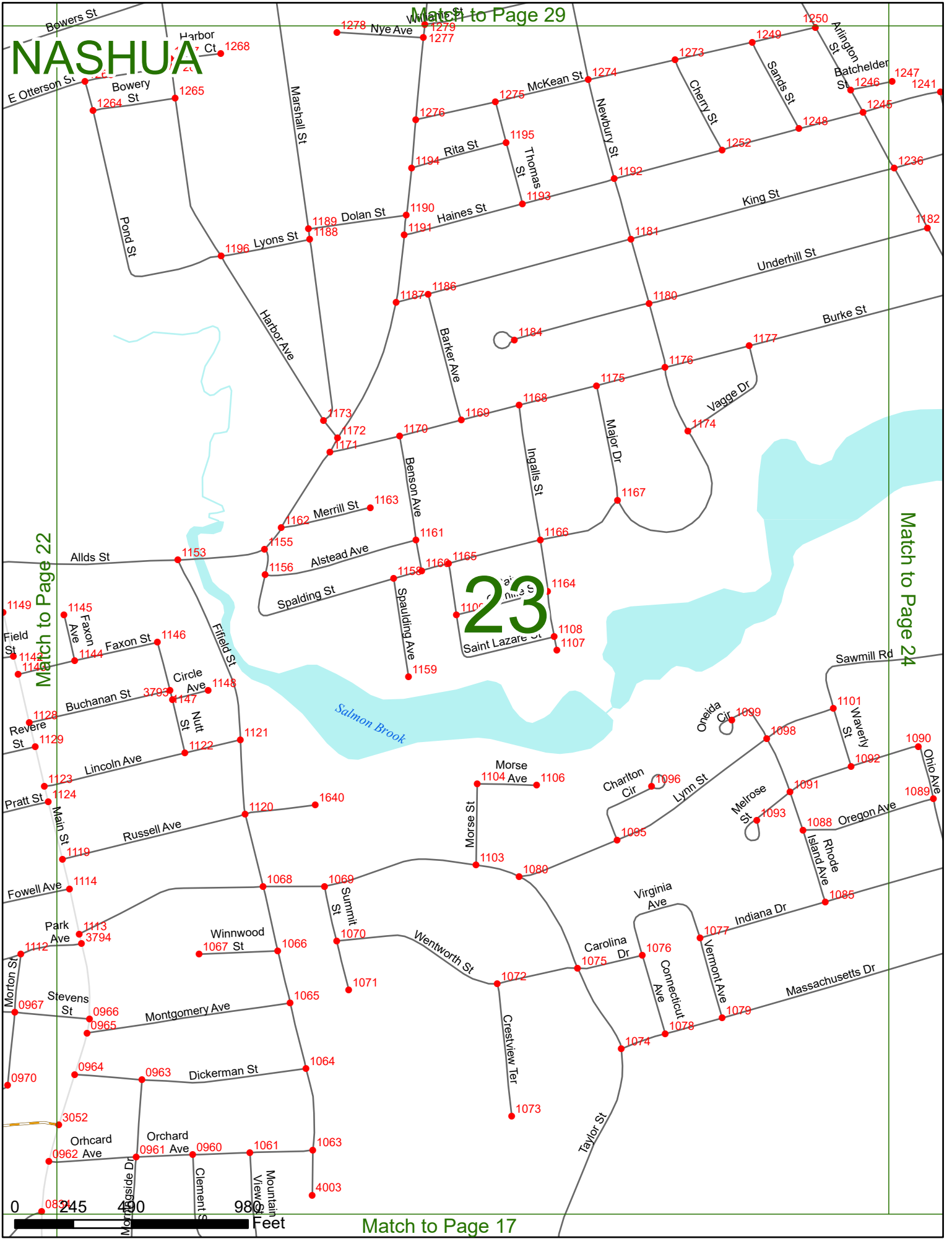
NASHUA

Match to Page 29


Match to Page 24

Match to Page 22

23



Match to Page 17



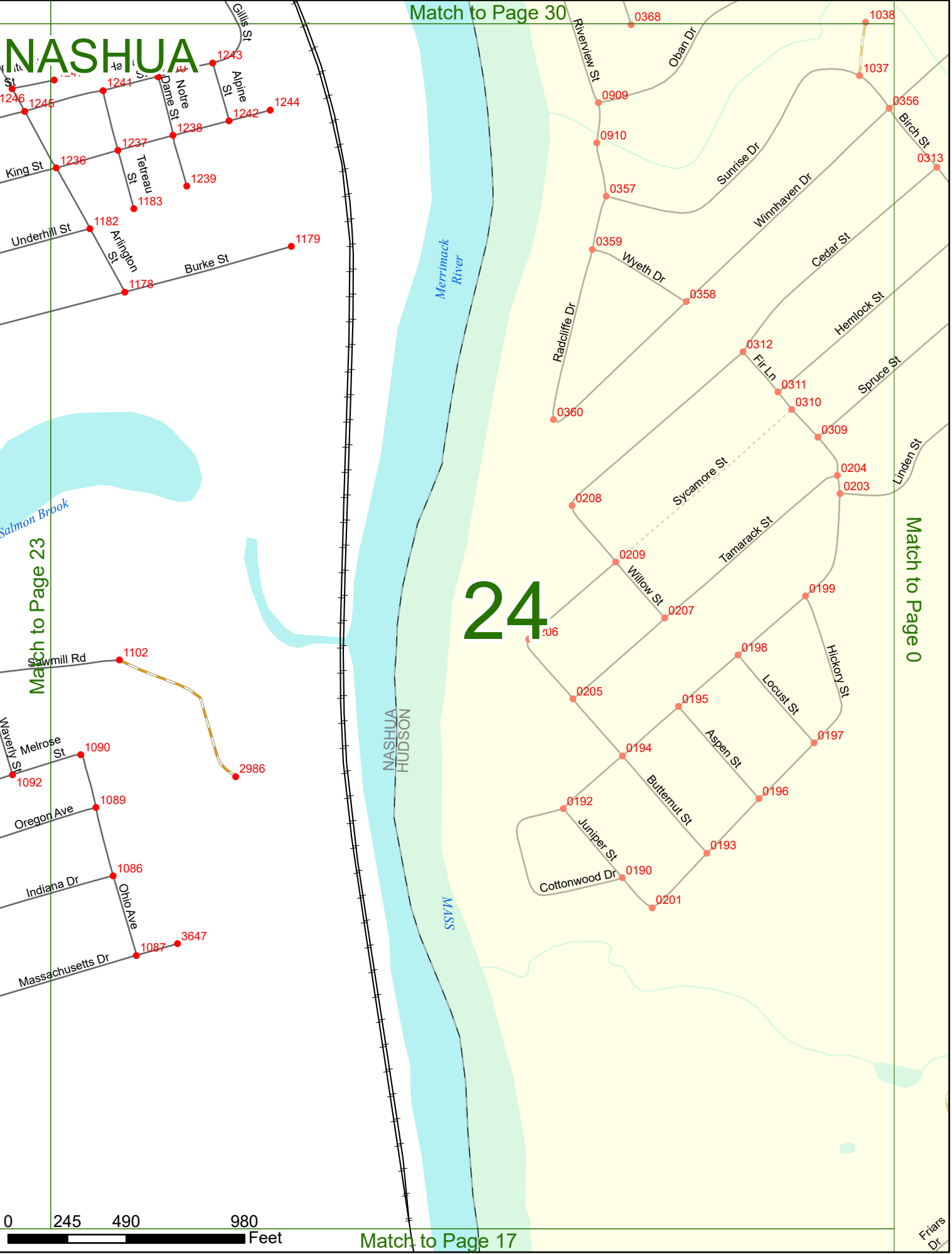
NASHUA

Match to Page 30

Match to Page 23

Match to Page 0

24



0 245 490 980 Feet

Match to Page 17

Friars Dr

NASHUA

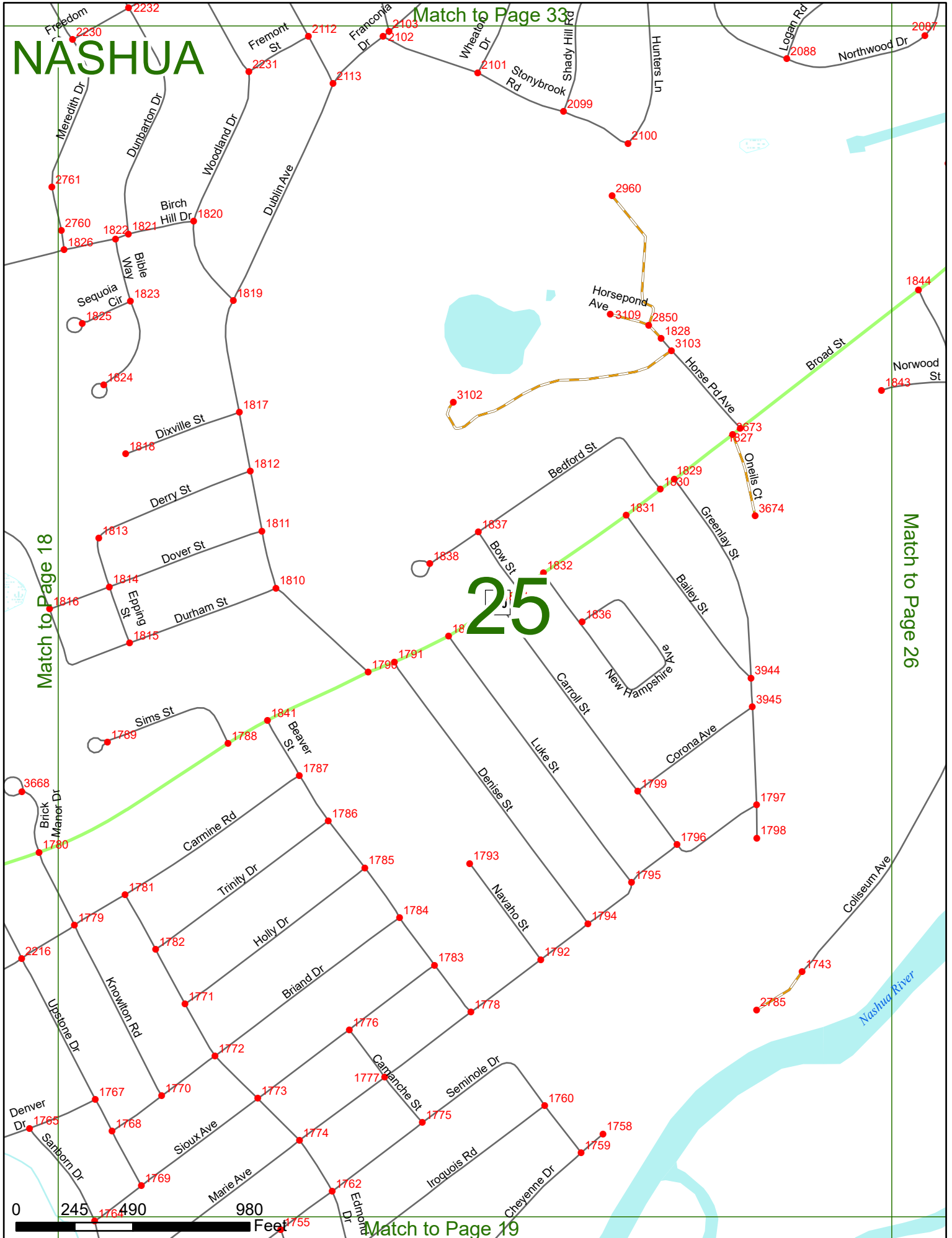
Match to Page 33

Match to Page 18

Match to Page 26

25

Match to Page 19



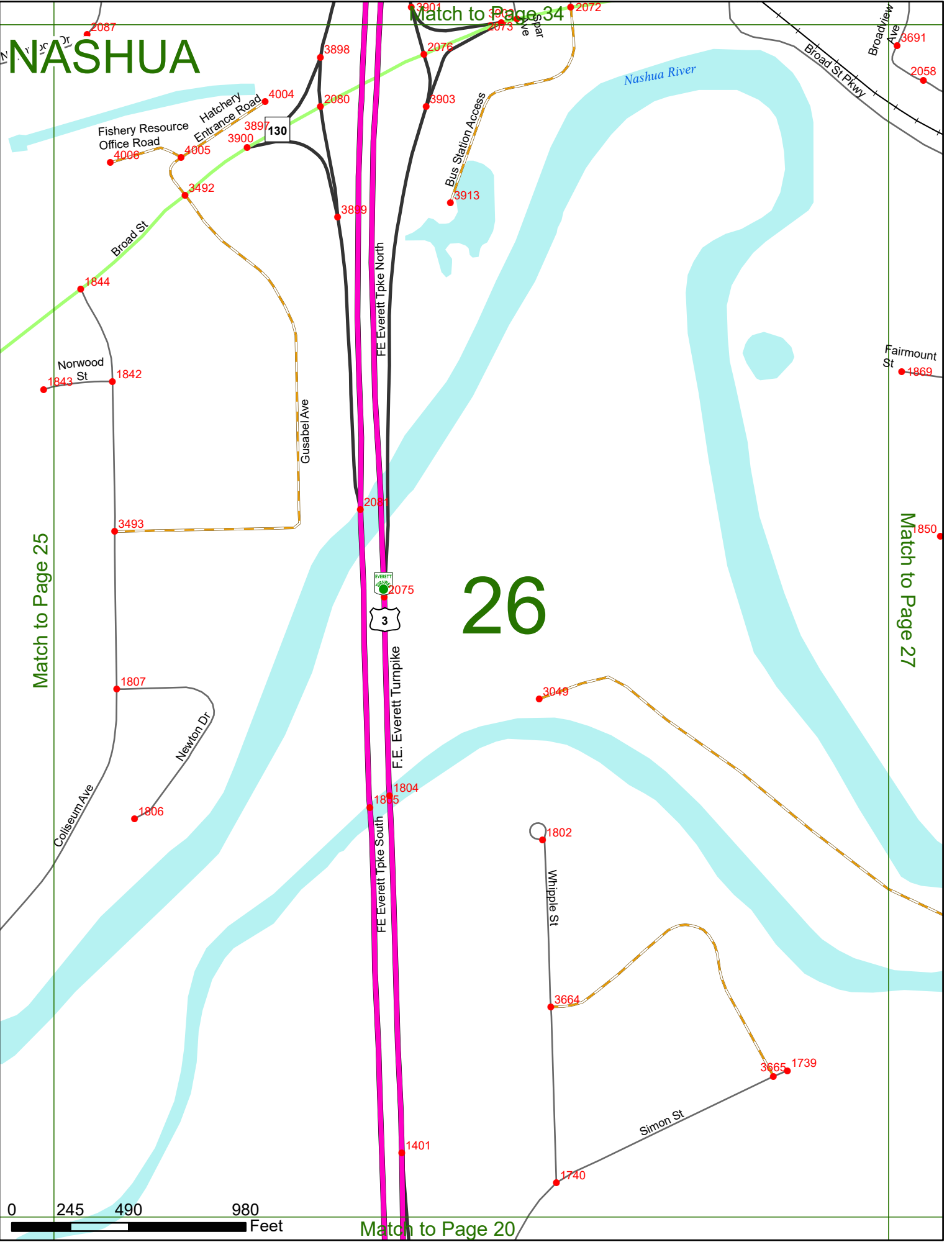
NASHUA

Match to Page 34

Match to Page 25

Match to Page 27

26



Match to Page 20

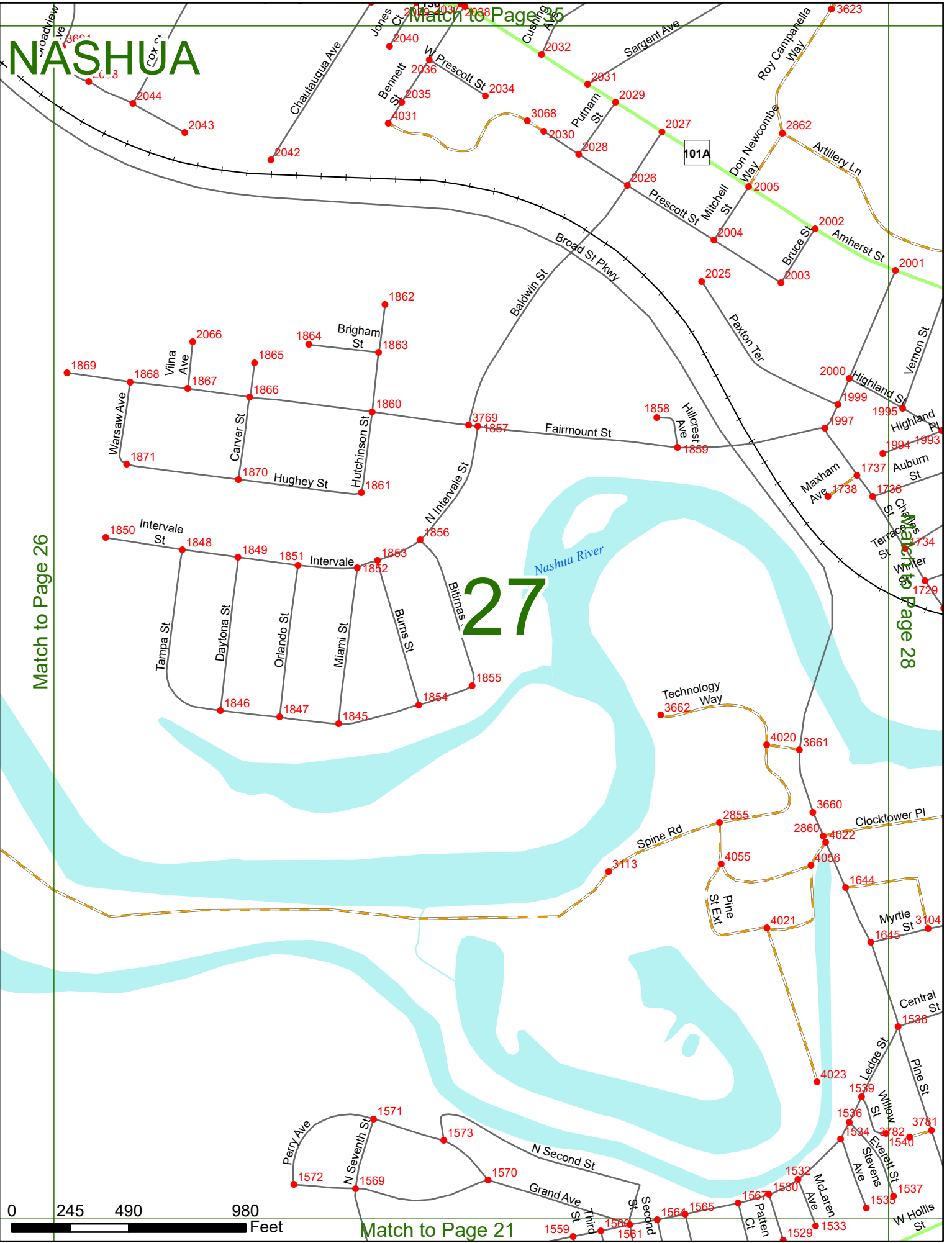
NASHUA

Match to Page 25

Match to Page 26

Match to Page 28

27



Match to Page 21

NASHUA

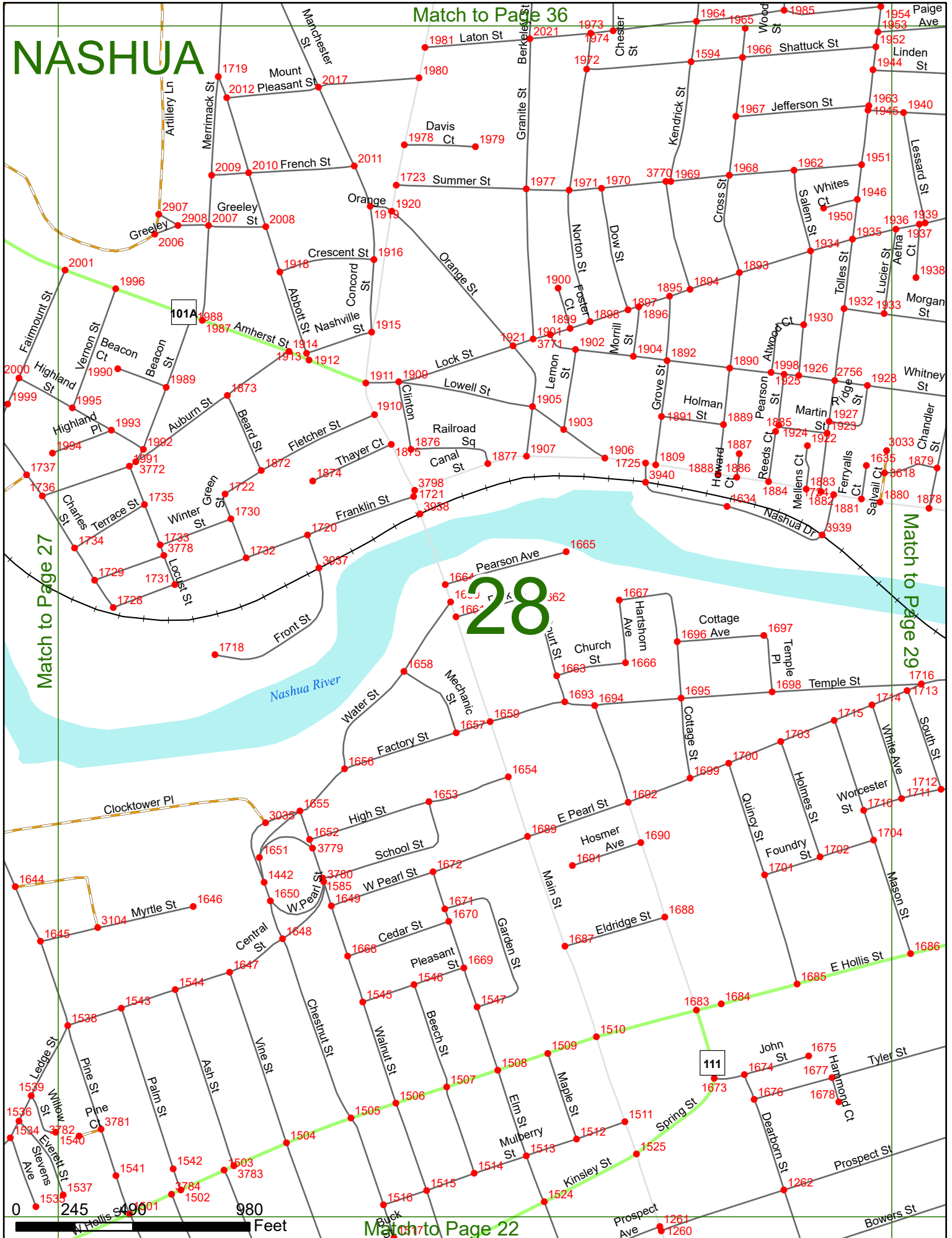
Match to Page 36

Match to Page 27

Match to Page 29

28

Match to Page 22



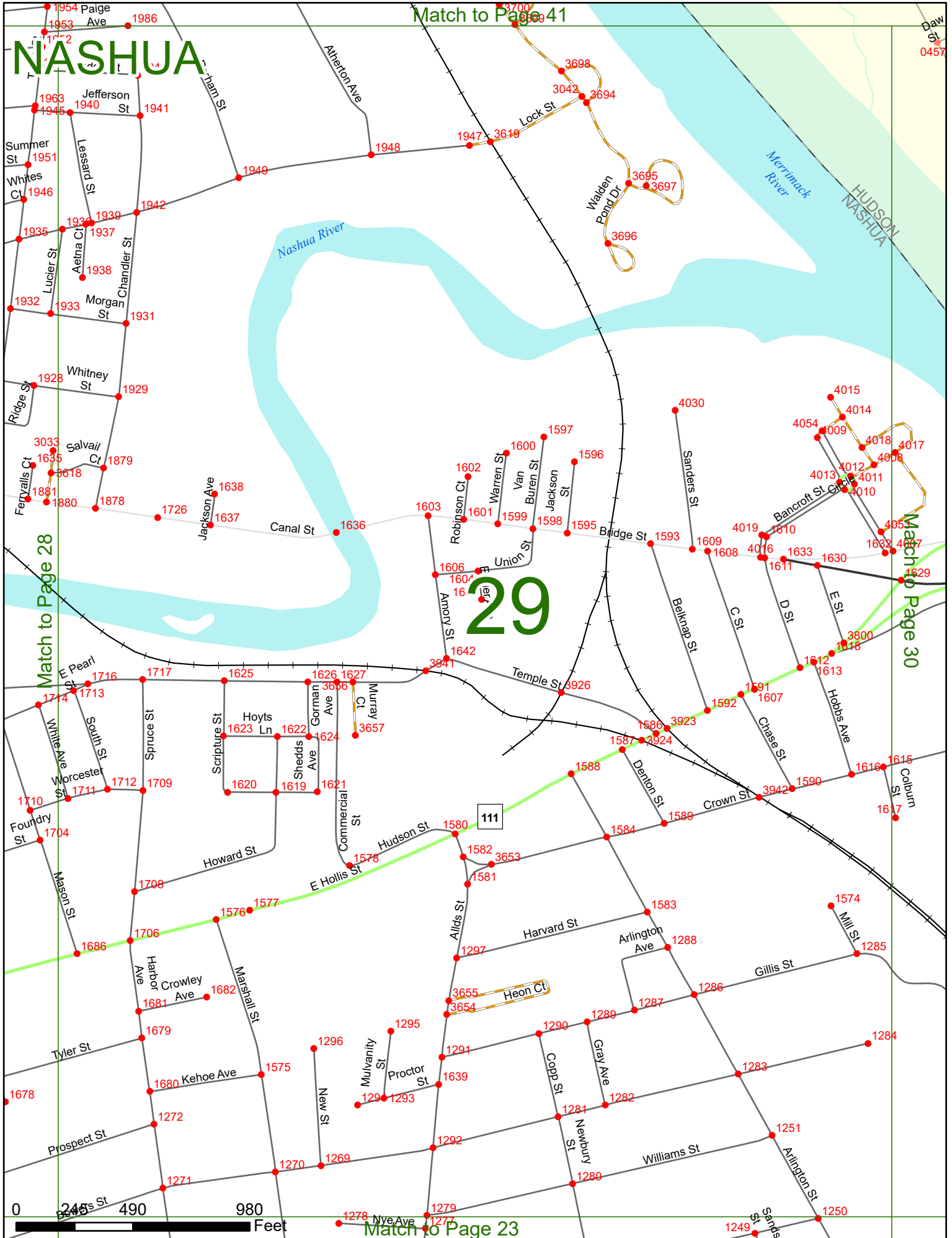
NASHUA

Match to Page 41


Match to Page 28

Match to Page 30

29



Match to Page 23

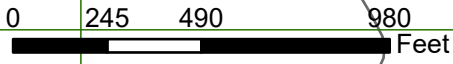
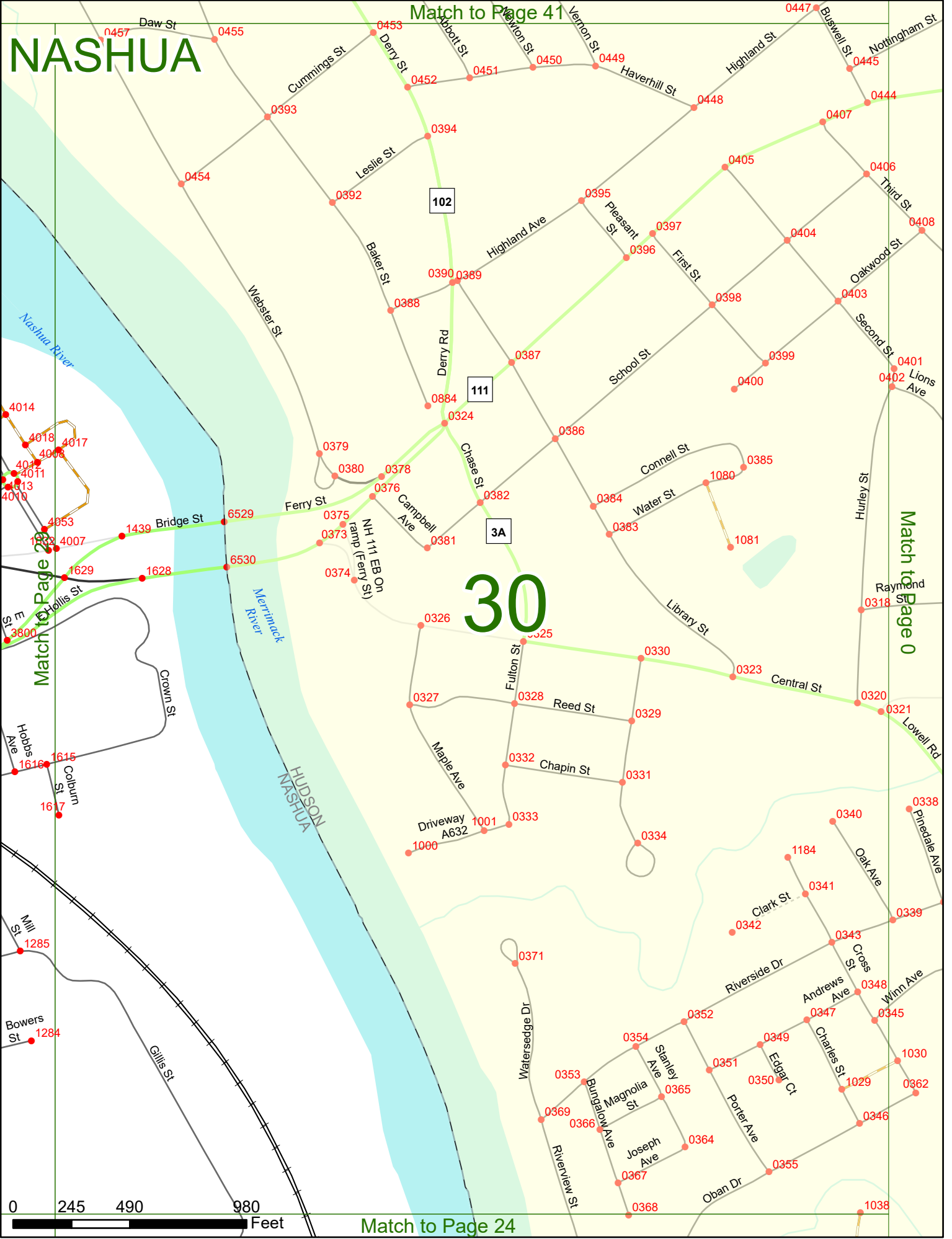


NASHUA

Match to Page 41

Match to Page 0

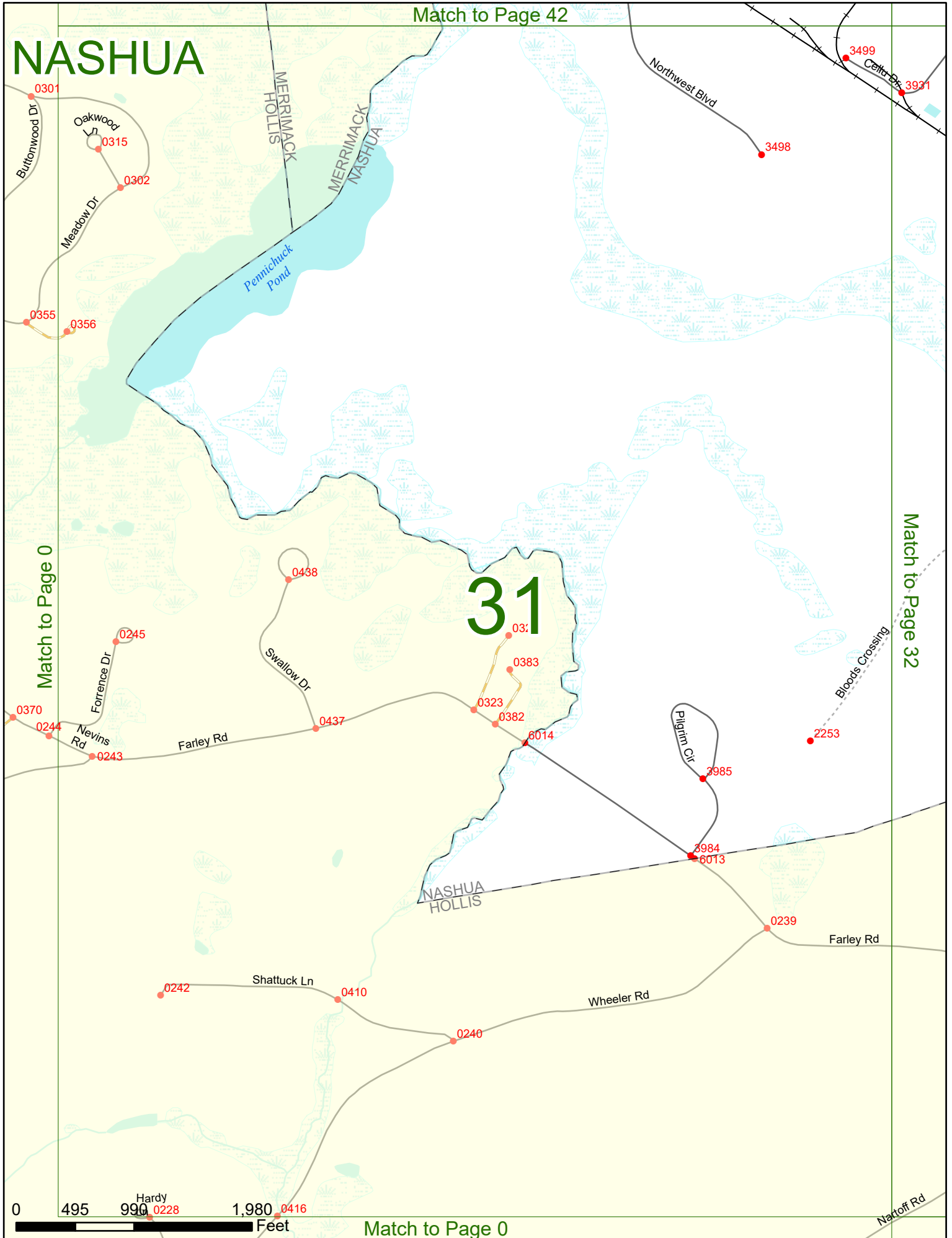
30



Match to Page 24

Match to Page 42

NASHUA



Match to Page 0

Match to Page 32

31



Match to Page 0

Naktoff Rd


NASHUA

Match to Page 43

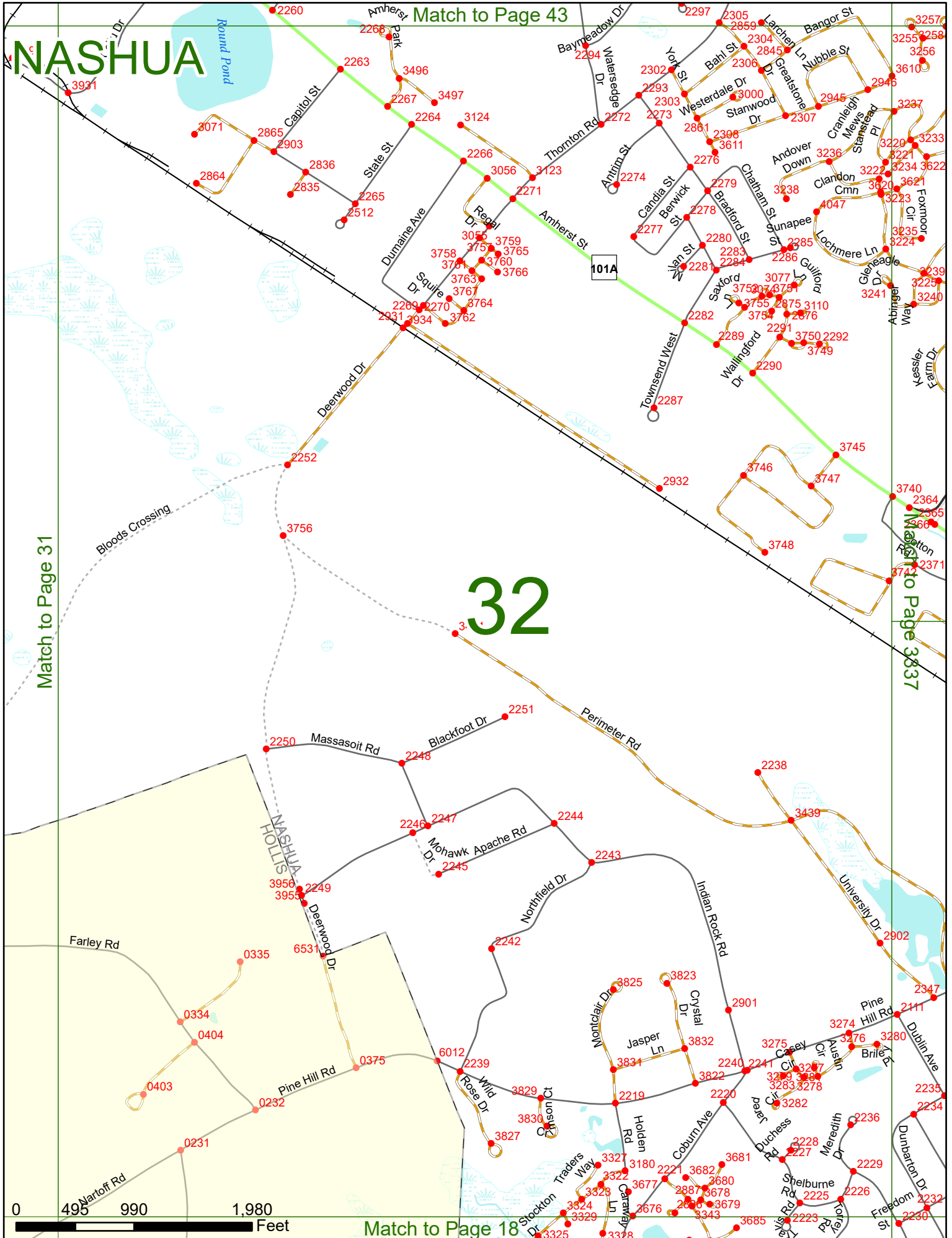
32

Match to Page 31

Match to Page 337



Match to Page 18



NASHUA

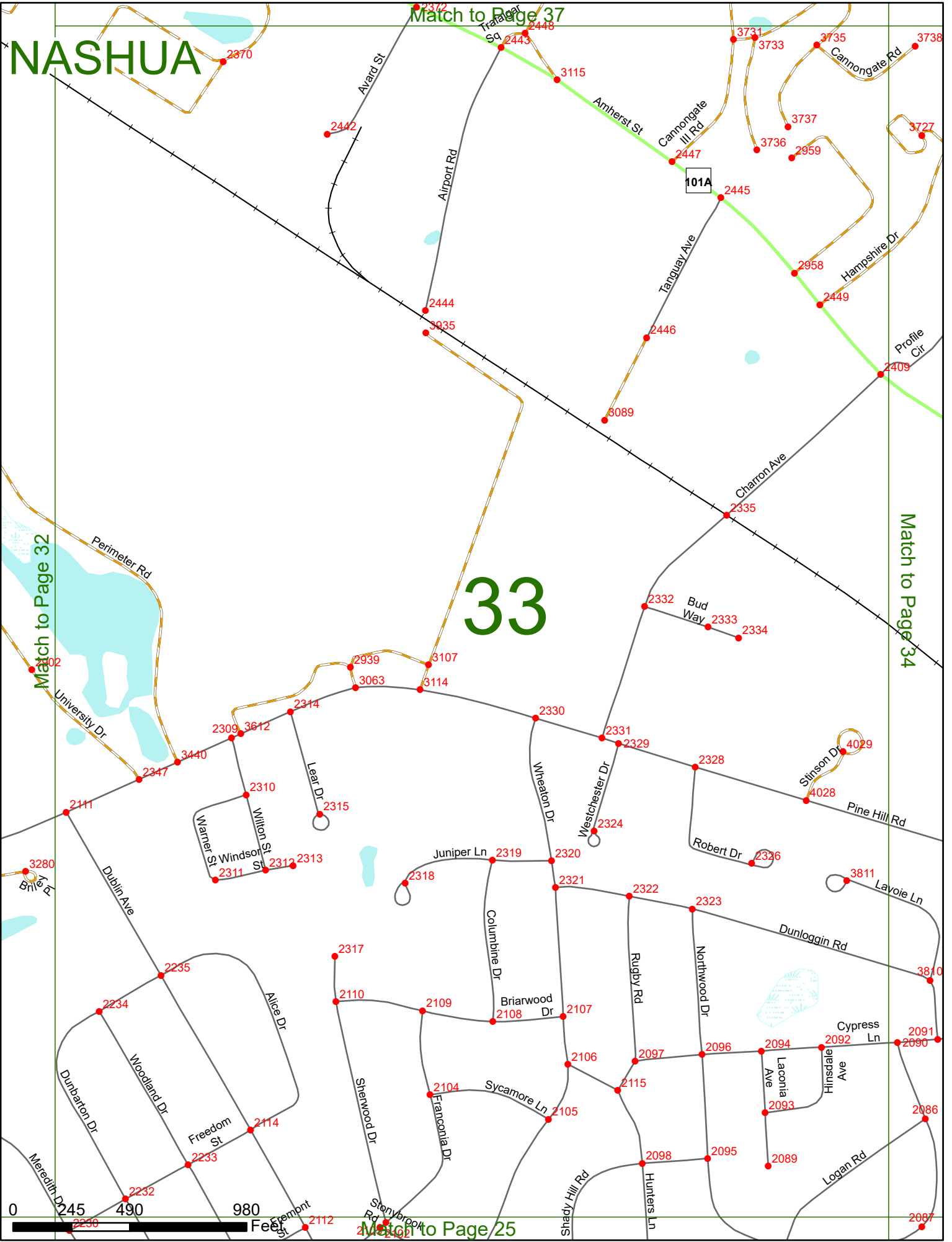
Match to Page 37

33

Match to Page 34

Match to Page 32

Match to Page 25



NASHUA

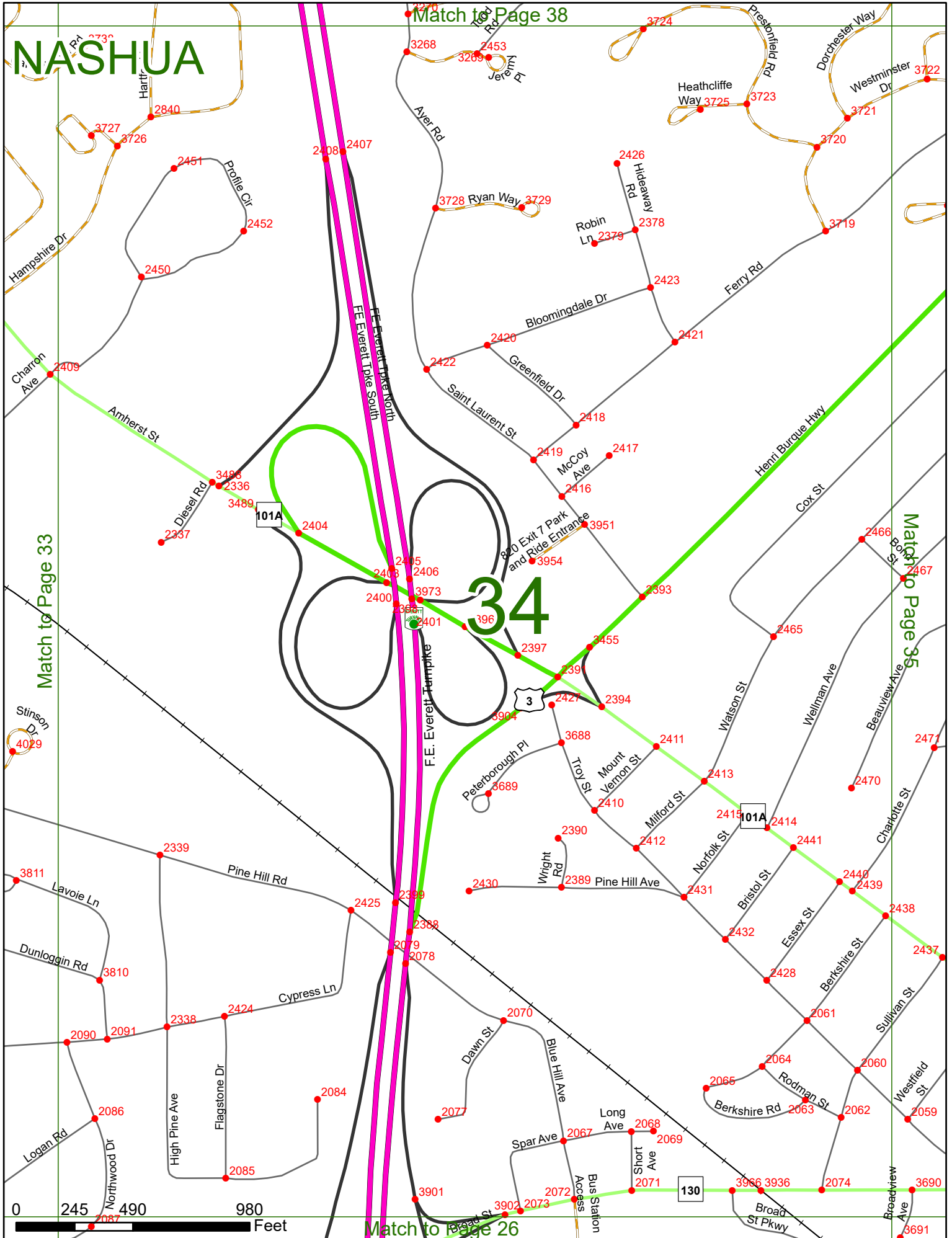
Match to Page 38

Match to Page 33

Match to Page 35

34

Match to Page 26



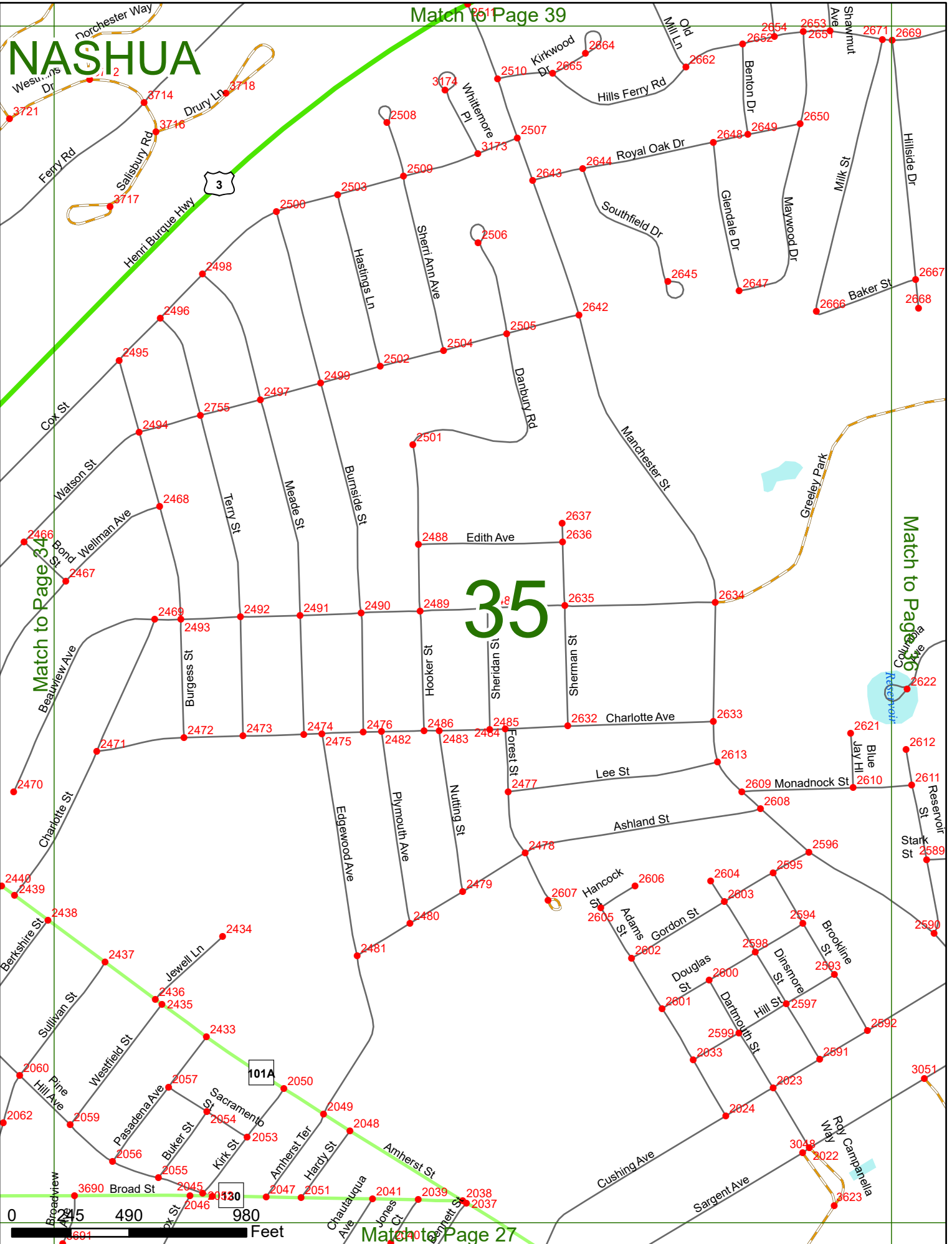
NASHUA

Match to Page 39

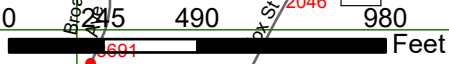
Match to Page 34

Match to Page 36

35



Match to Page 37



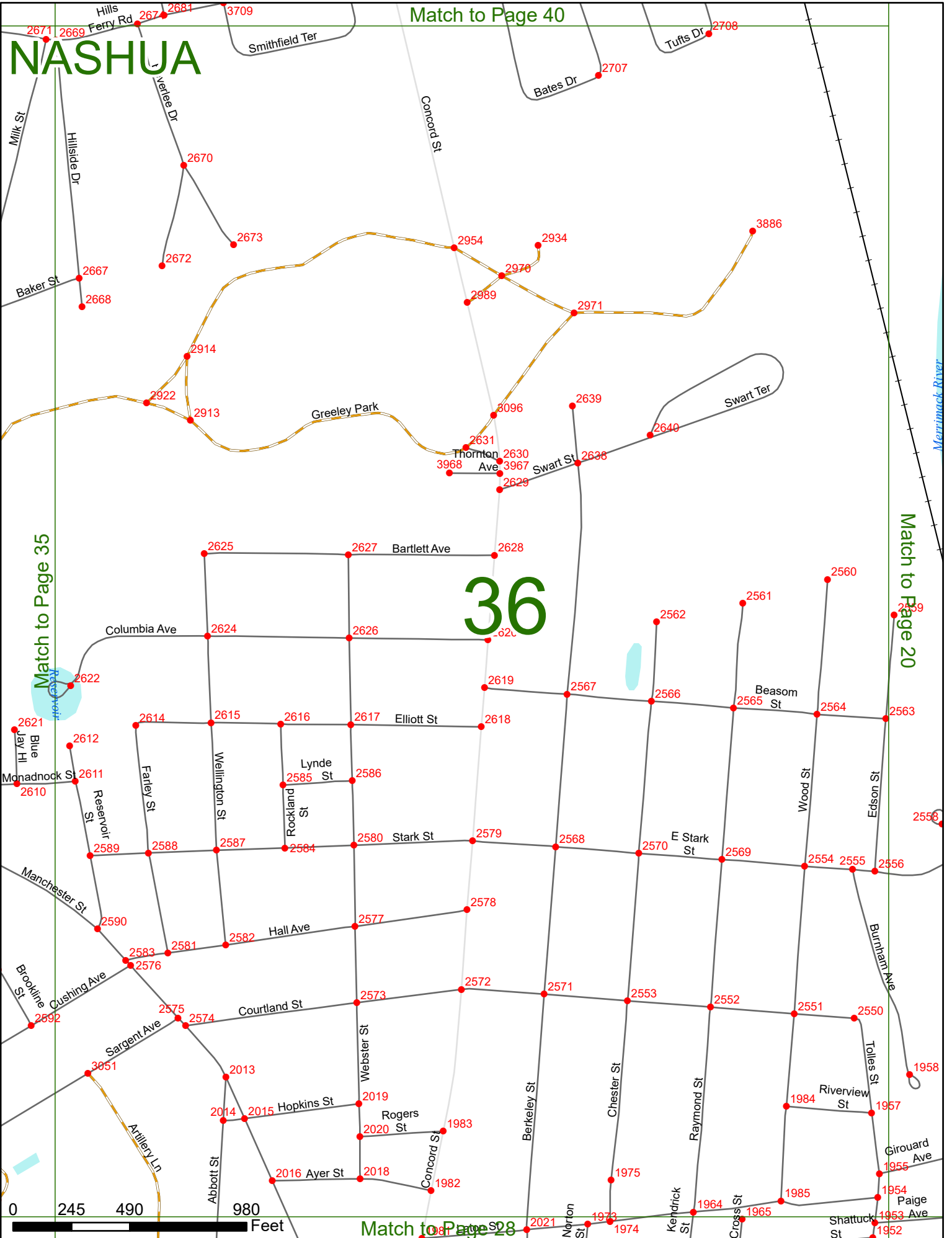
NASHUA

Match to Page 40

36

Match to Page 35

Match to Page 20



Match to Page 28

Merrimack River

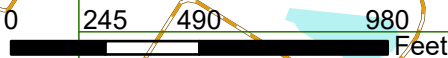
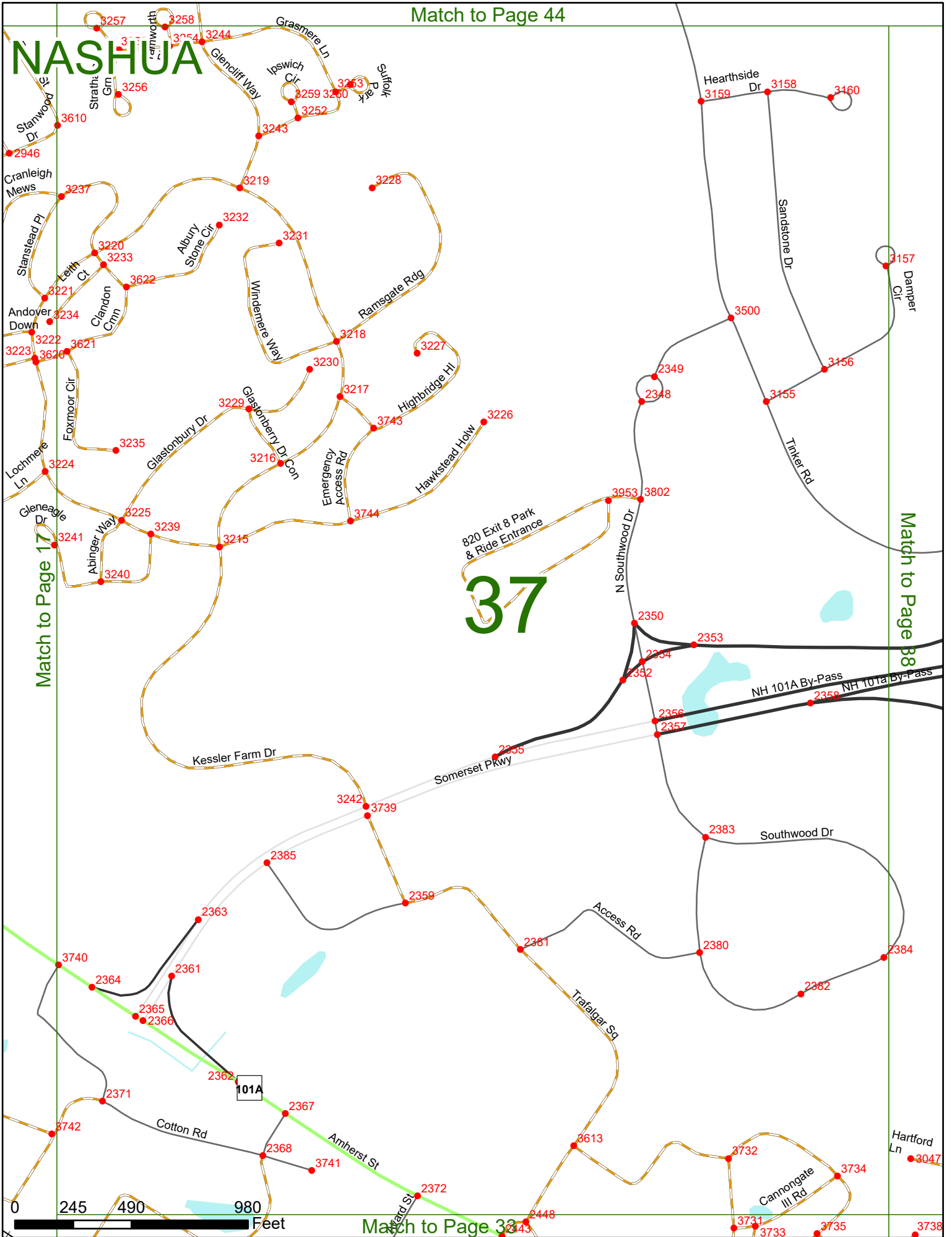
NASHUA

37

Match to Page 17

Match to Page 38

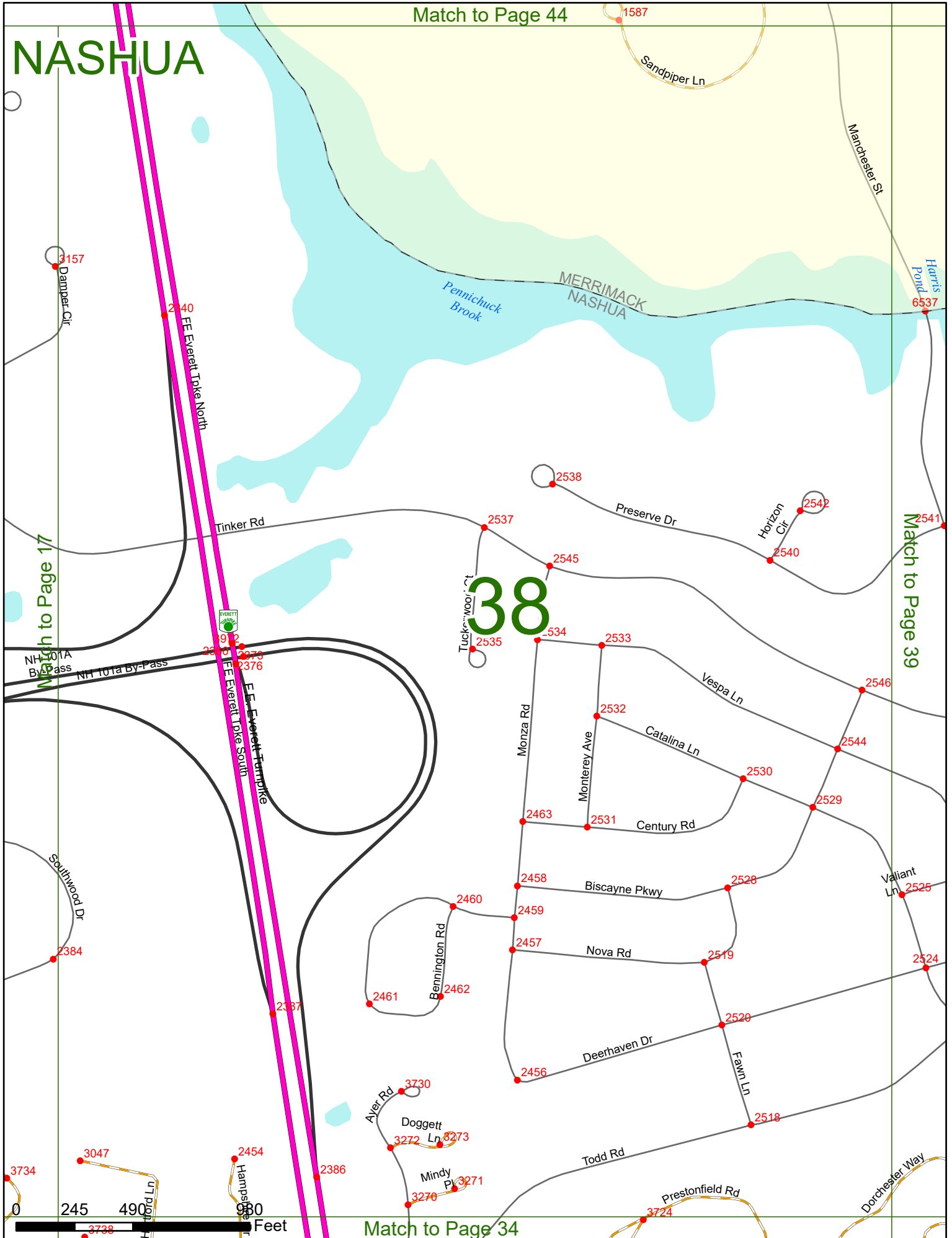
Match to Page 33



NASHUA

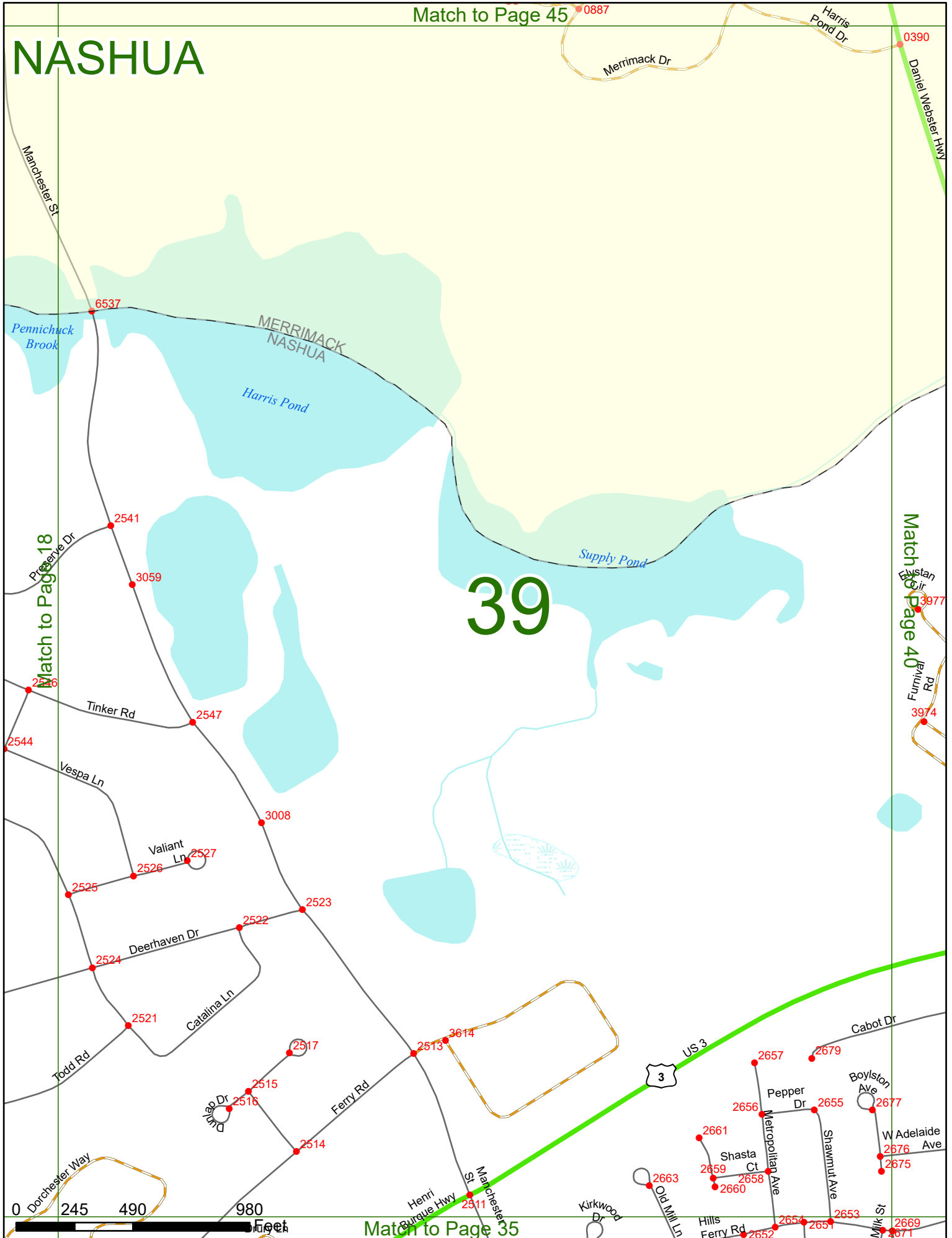
Match to Page 17

Match to Page 39



NASHUA

39



NASHUA

Match to Page 45

LITCHFIELD
HUDSON

Lynn Cir 1336

Daniel Webster Hwy

Brinton Dr

Merrimack River

HUDSON
NASHUA

3957 2738

Santerre St 2737

6538

2734

2736

2735

2732

2731

2730

2728

2729

Pennichuck St

Caron Ave

2725

2727

3768

Dodge St

2724

Match to Page 18

Elystan Cir

2726

2808

40

3977

3975

2722

2721

2723

3976

2720

2717

2219

3974

2718

2714

3001

Furnival Rd

Clovelly Dr

3712

2712

2688

Gettysburg Dr

3713

2689

3758

US 3

2686

Academy Dr

2692

2705

2687

2699

2704

2715

Cabot Dr

2685

2694

Roby Rd

2703

2684

3710

2702

Cornell Rd

2703

W Adelaide Ave

3983

2682

2700

2701

2676

2675

3982

2682

2683

2699

2706

2677

2676

3983

2680

2683

2699

2709

2675

2676

3983

2680

2683

2699

2709

2675

2676

3983

2680

2683

2699

2709

2675

2676

3983

2680

2683

2699

2709

2675

2676

3983

2680

2683

2699

2709

0 245 490 980 Feet

Match to Page 36

Match to Page 41

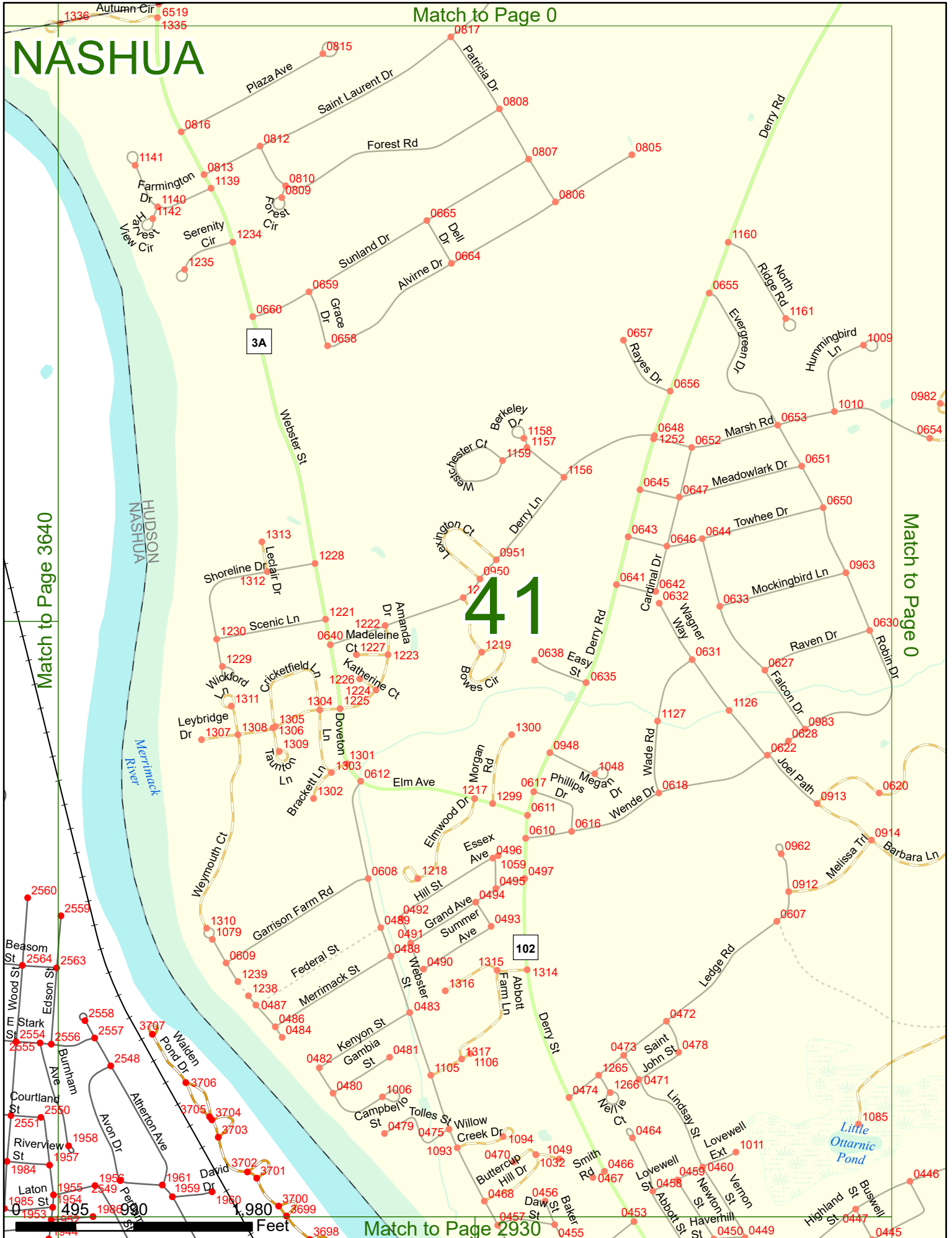
NASHUA

Match to Page 0

Match to Page 3640

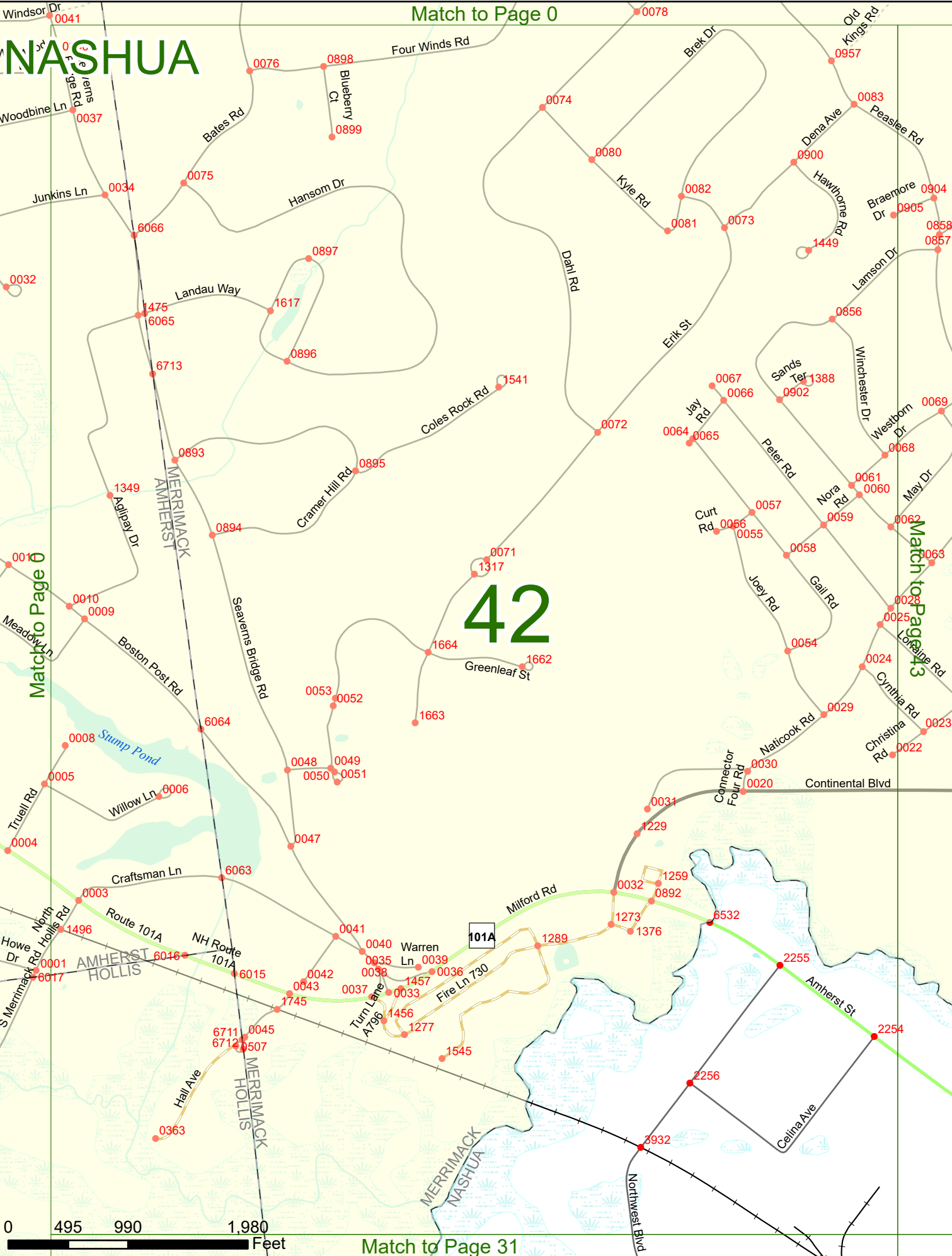
Match to Page 0

41



Match to Page 2930

1000 Feet



NASHUA

Match to Page 0

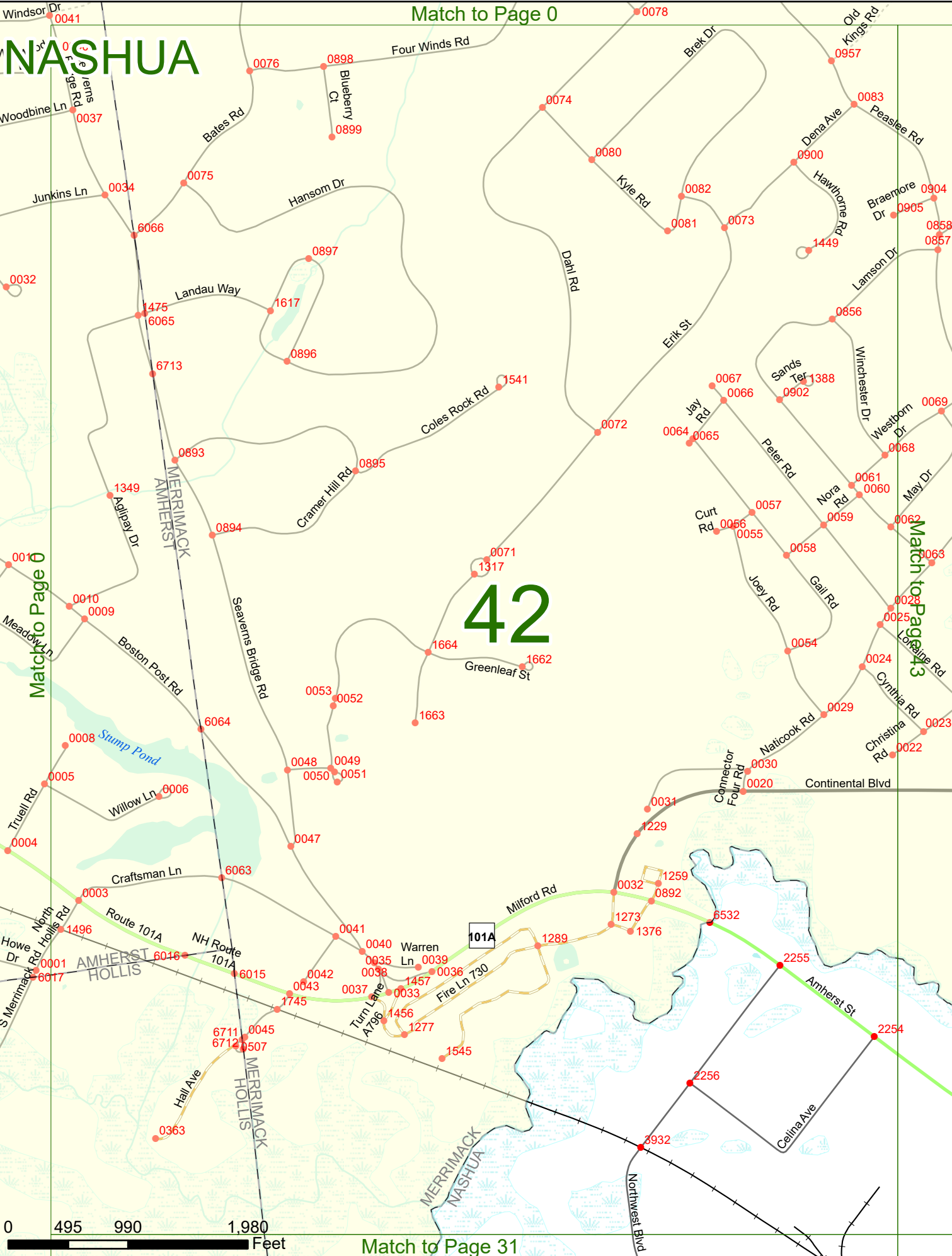
42

Match to Page 0

Match to Page 3

0 495 990 1,980 Feet

Match to Page 31



Match to Page 0

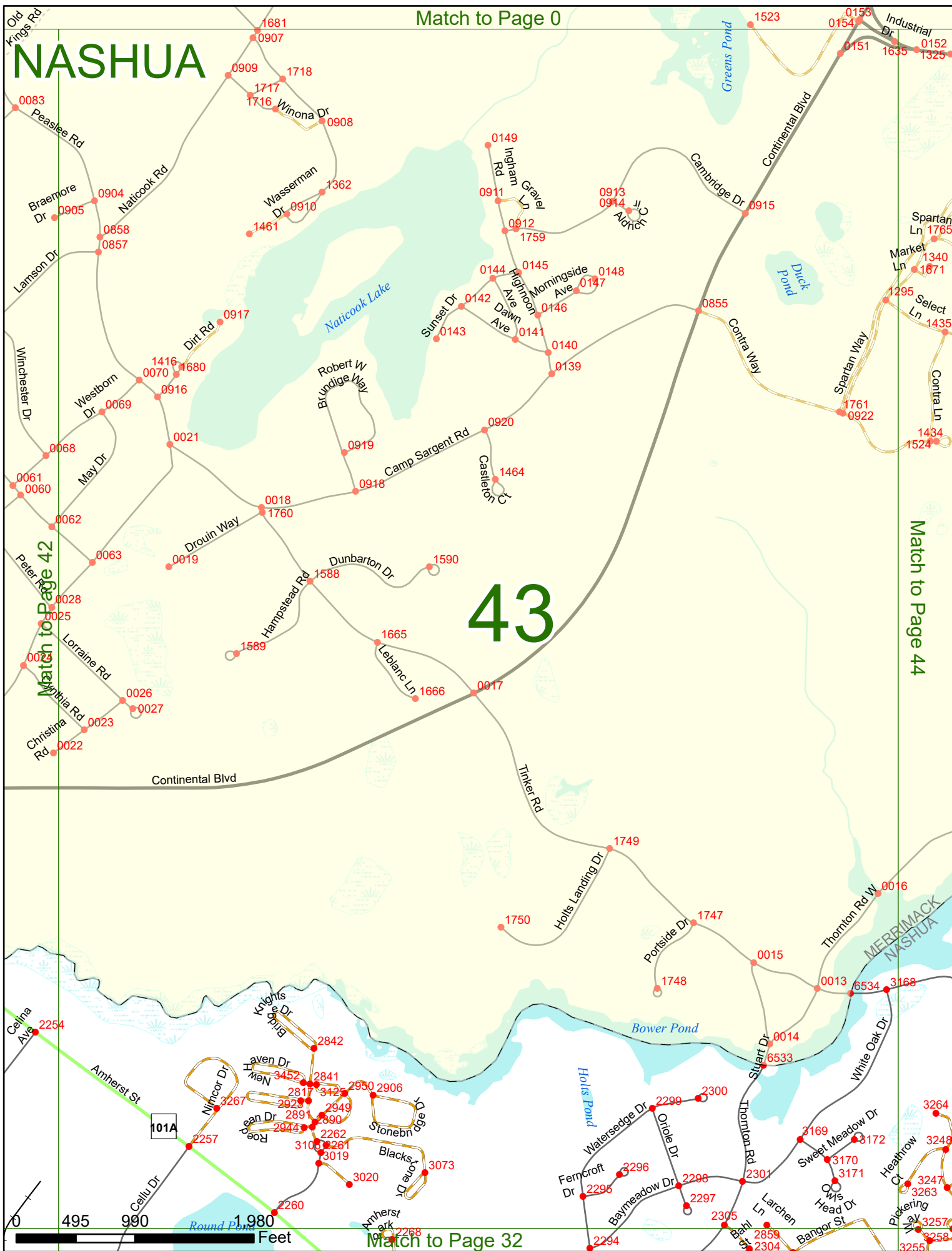
NASHUA

43

Match to Page 44

Match to Page 42

Match to Page 32



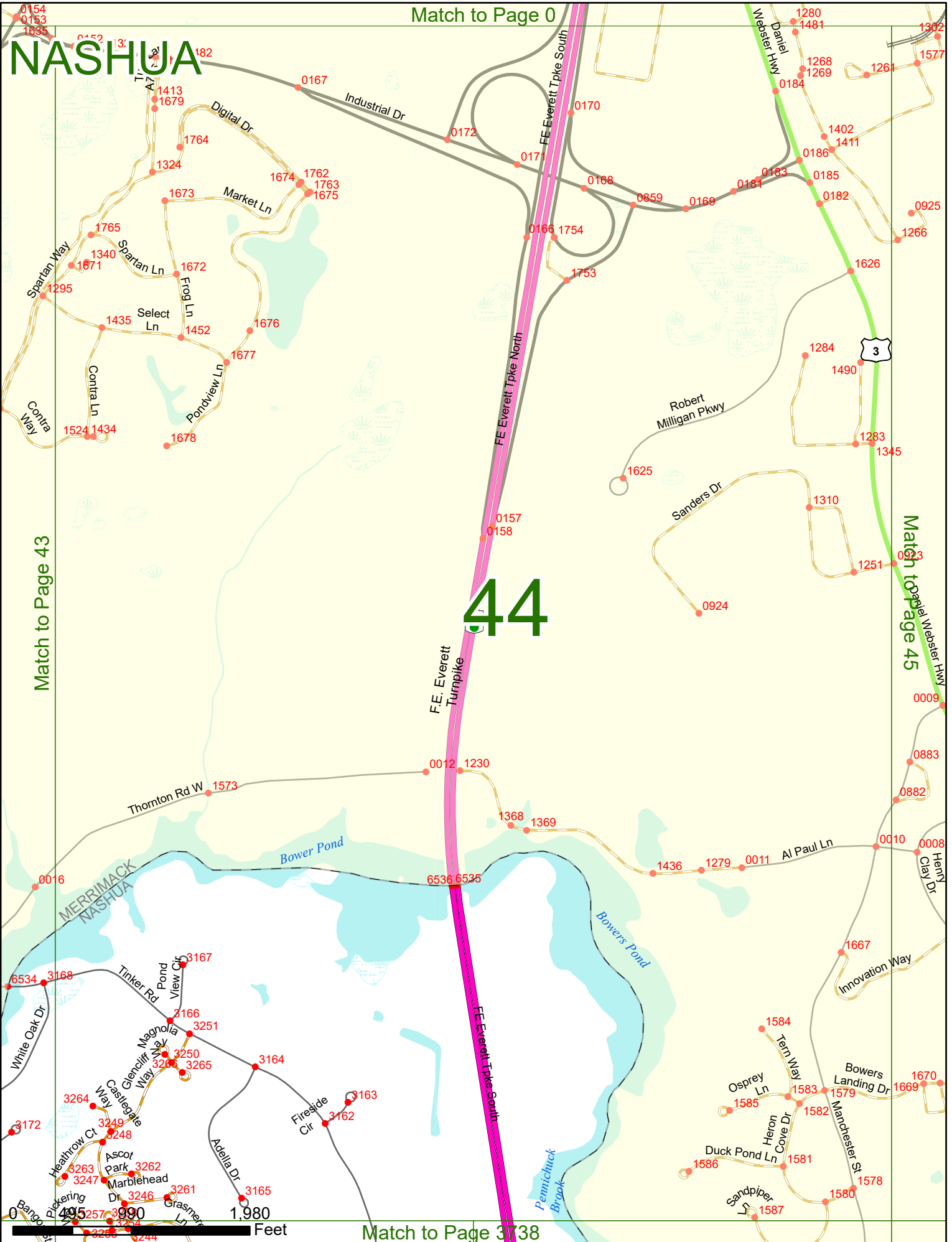
Match to Page 0

NASHUA

44

Match to Page 43

Match to Page 45



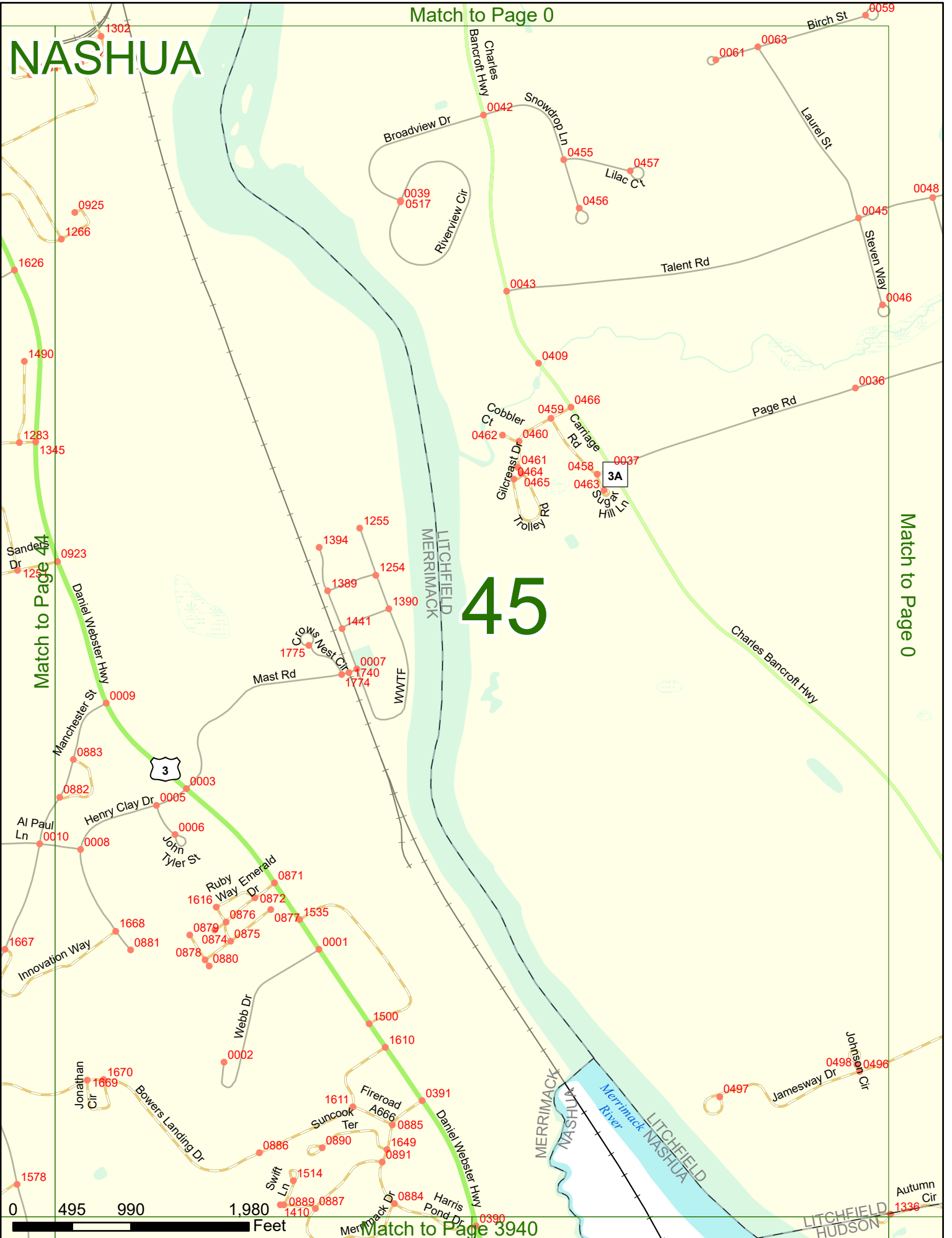
Match to Page 3738

NASHUA

Match to Page 0

45

Match to Page 0



Match to Page 44

Match to Page 3940

LITCHFIELD HUDSON