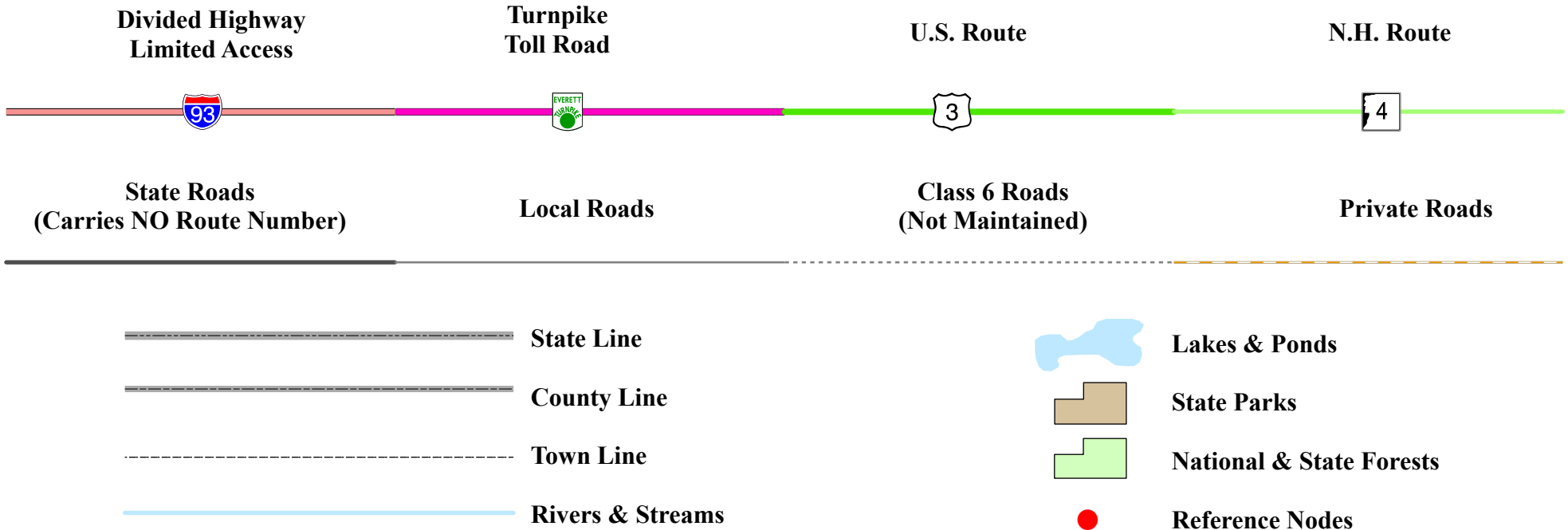


New Hampshire  
**DOT**  
 Department of Transportation

Maps and data sets are not guaranteed to be free from errors and omissions. Data is in a constant state of update and correction by various groups and agencies. Information displayed on this map is the best available at the time of publication.

# 2023 Nodal Reference Bookmap

## LEGEND



NHDOT will accept crash locations based on the State of NH Uniform Police Traffic Accident Report.

Crash occurred on:

**Option 1**     Street Address  
                   123 Main Street

**Option 2**     Route No and/or     Distance from             NESW             Intesecting Road, Bridge,  
                   Street name             Intersecting Street                                     Town/County line  
                   Main Street                     500                     E                     Oak Street

**Option 3**     First Node                     Distance from First Node                     Second Node  
                   515                                     212                                     632

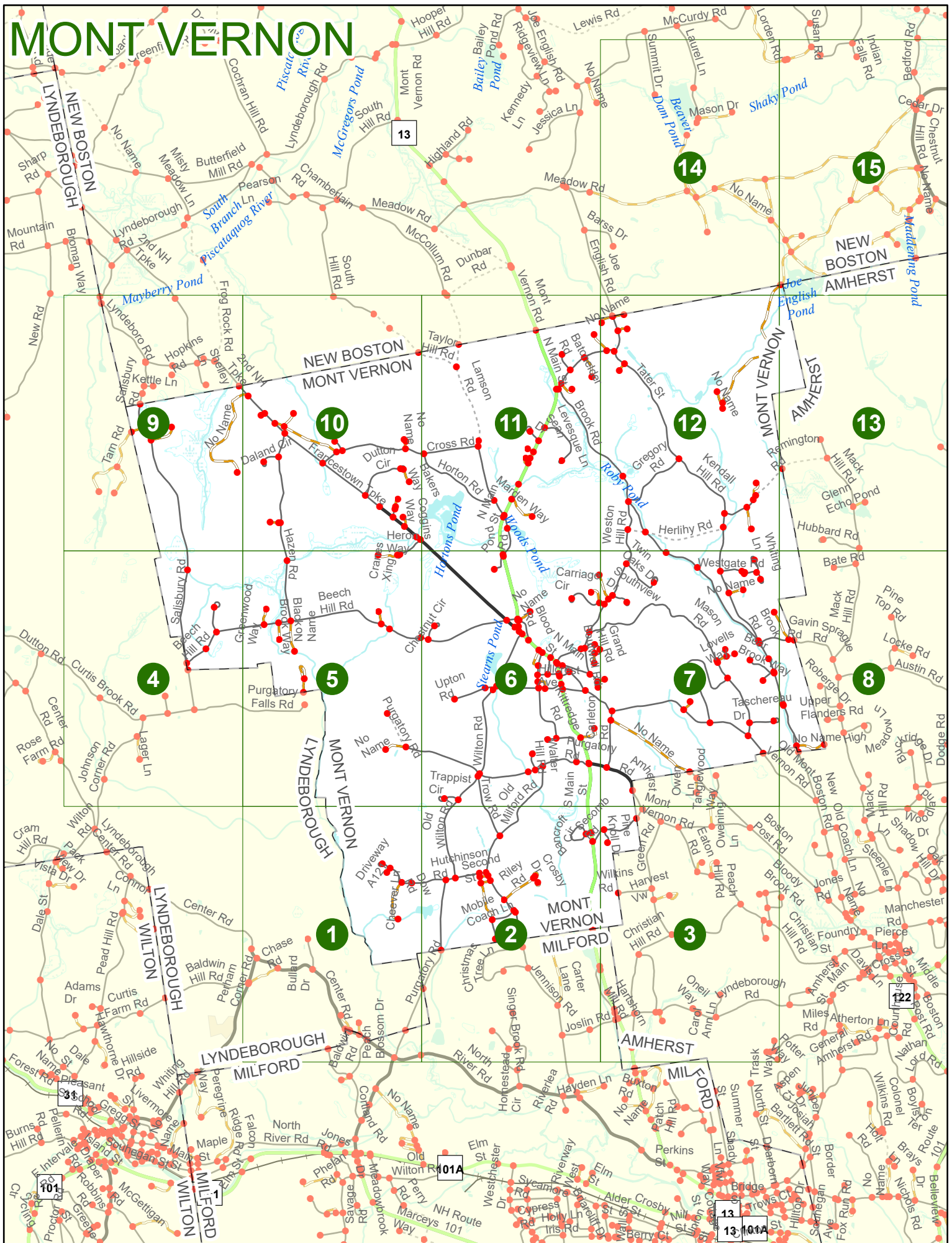
**Option 4**     Route No and/or             Mile Marker on Interstate Only             NESW             Mile (Marker)  
                   Street name  
                   189S                                     700 feet                                     S                     36.8

**Option 3 – Example**

Street Name                     Loudon Road  
First Node                             803  
Distance from First Node             318 Ft  
Second Node                             813



# MONT VERNON


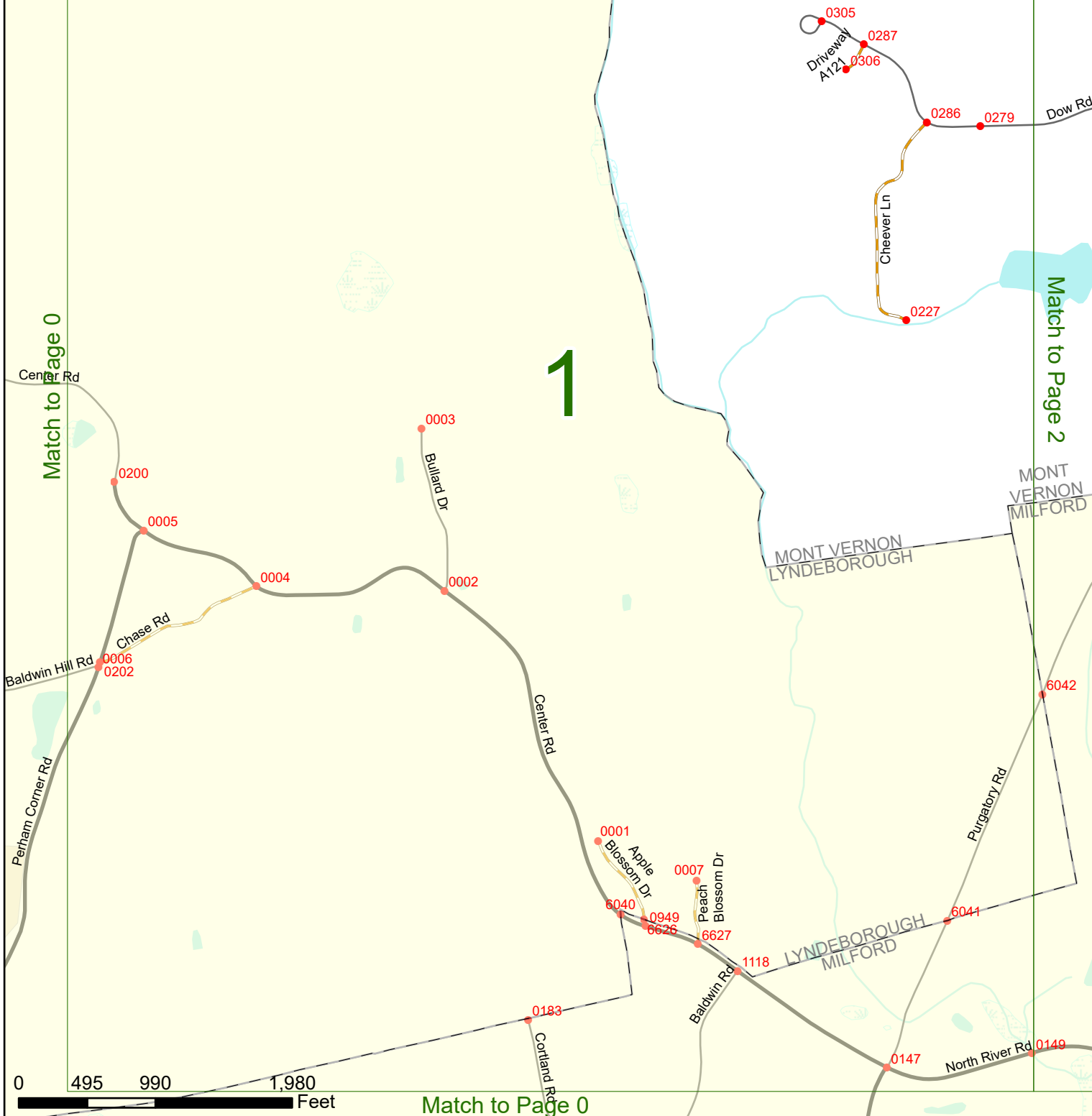


# MONT VERNON

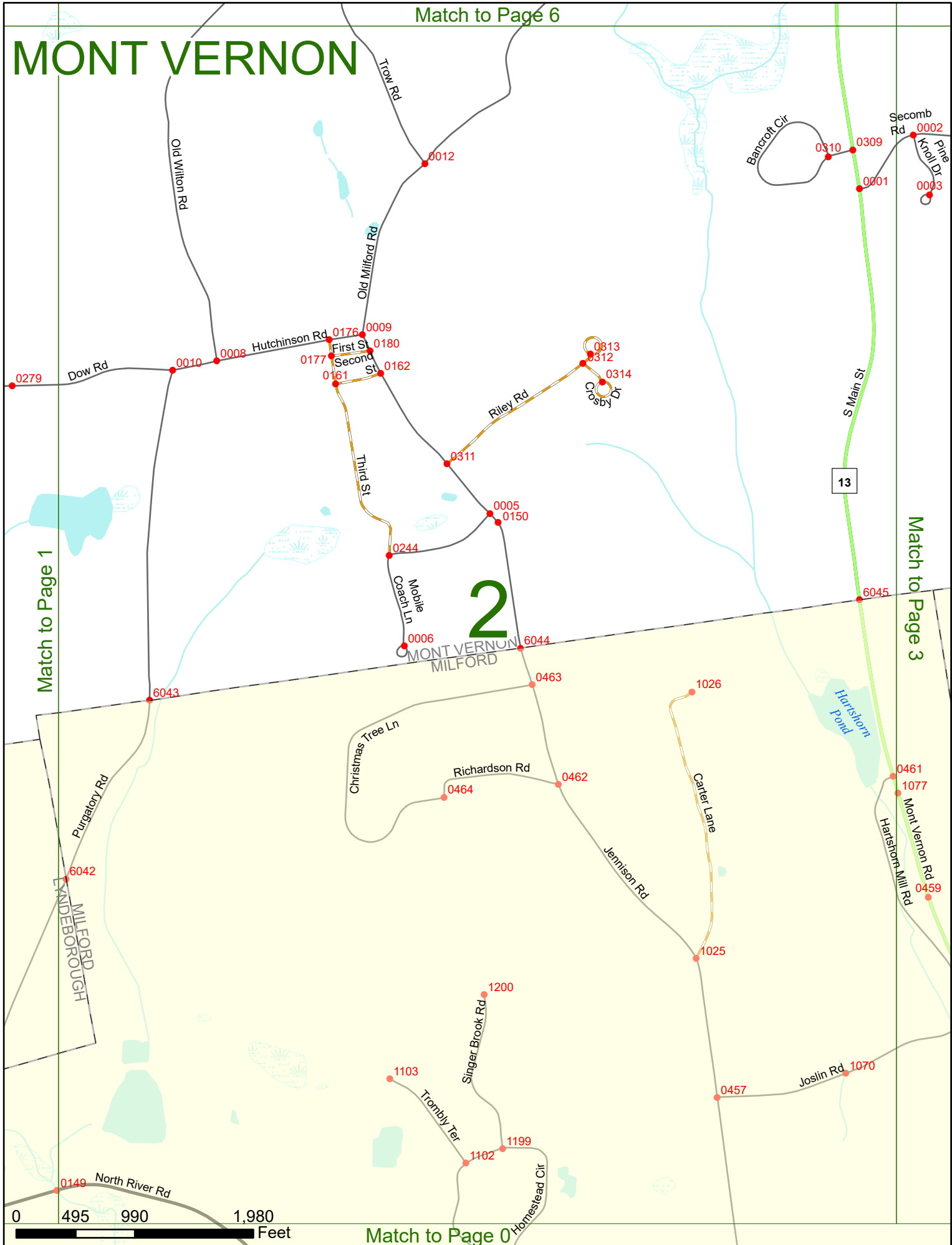
# 1

Match to Page 0

Match to Page 2



# MONT VERNON

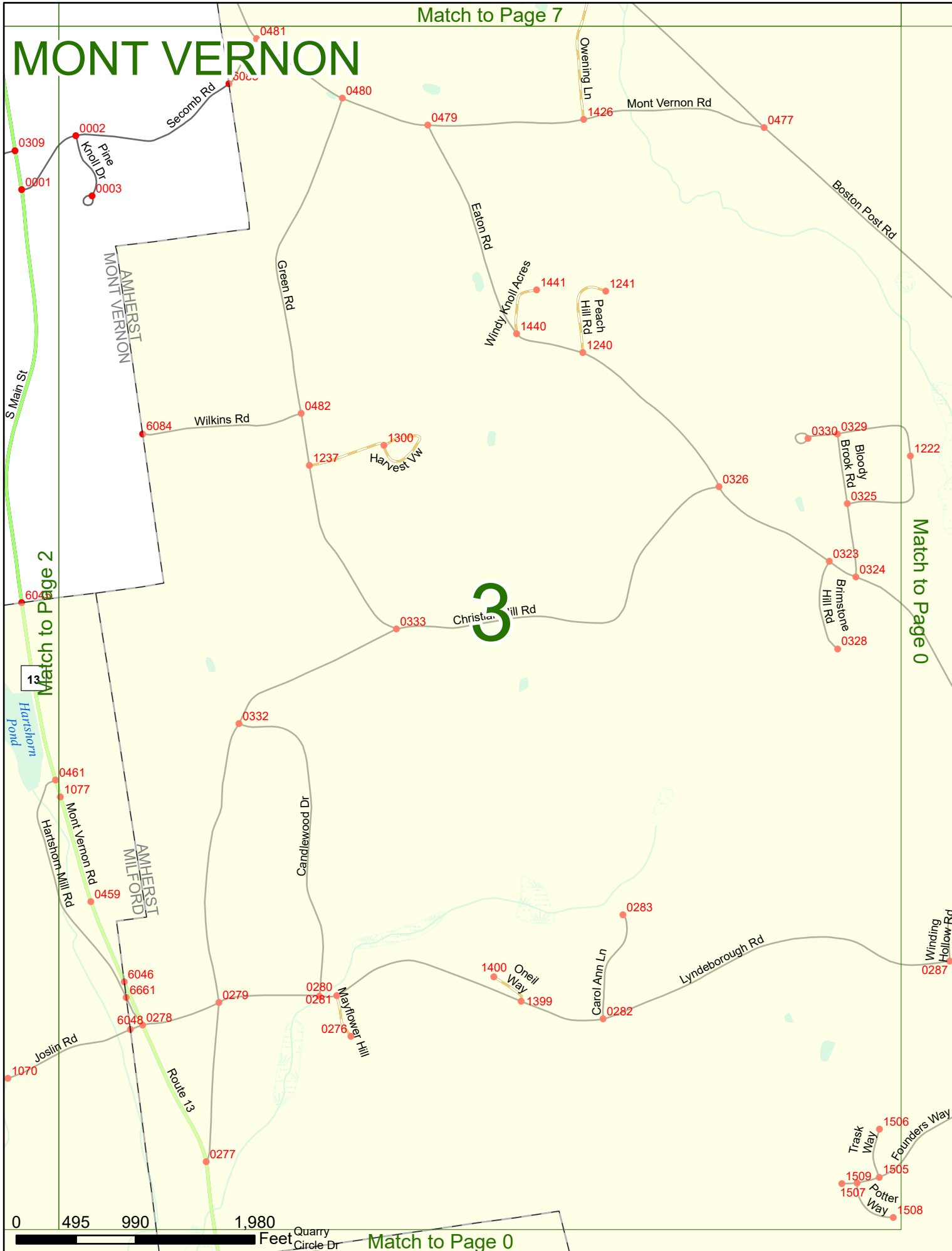


Match to Page 1

Match to Page 3

0 495 990 1,980 Feet

# MONT VERNON



# 3

Match to Page 2

Match to Page 0

Match to Page 0

0 495 990 1,980 Feet

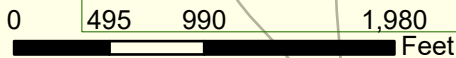
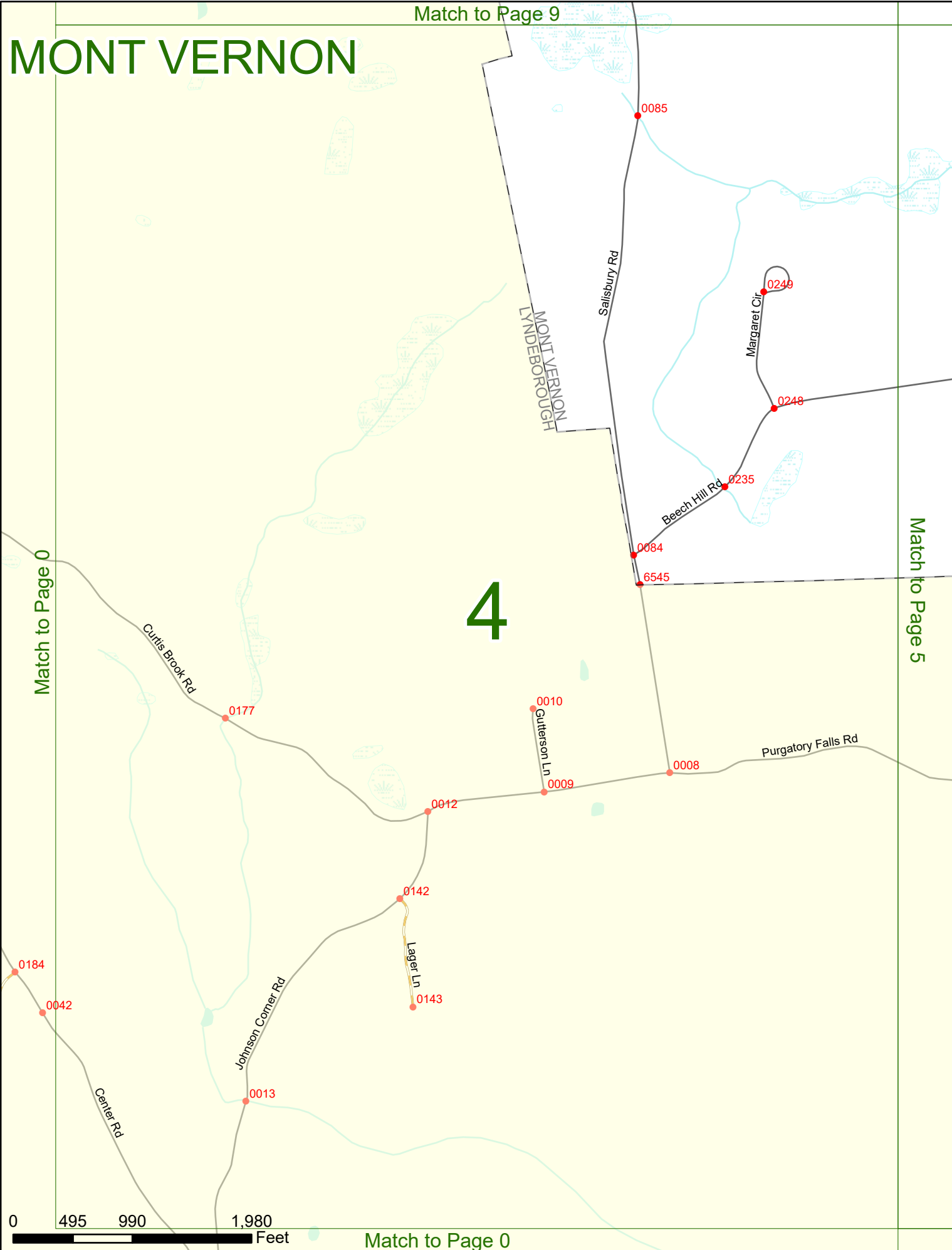
# MONT VERNON

MONT VERNON  
LYNDEBOROUGH

# 4

Match to Page 0

Match to Page 5



Match to Page 10

# MONT VERNON

0255 Heron Way 0254  
0253 Cranes Xing

Greenwood Way  
0205  
0204

0213  
Black Brook Way  
0214

Beech Hill Rd

0215  
0216

0081

0165  
0246  
Chestnut Cir

0233

0201

6705

# 5

Match to Page 4

Purgatory Falls Rd

0162

LYNDEBOROUGH  
MONT VERNON

0127  
Purgatory Rd

0171

0172

Match to Page 6

0 495 990 1,980 Feet

Match to Page 1

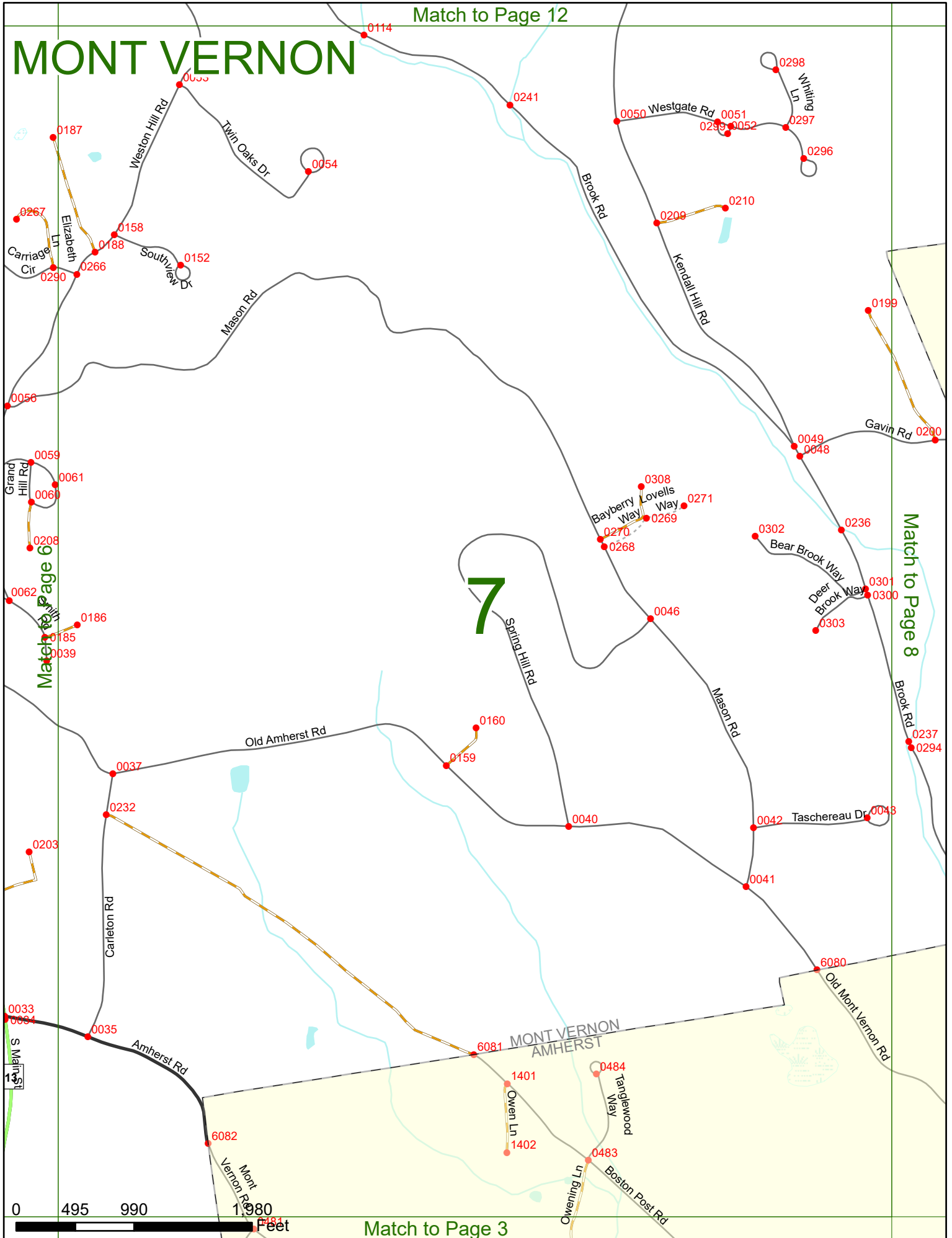






Match to Page 12

# MONT VERNON

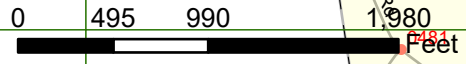


Match to Page 6

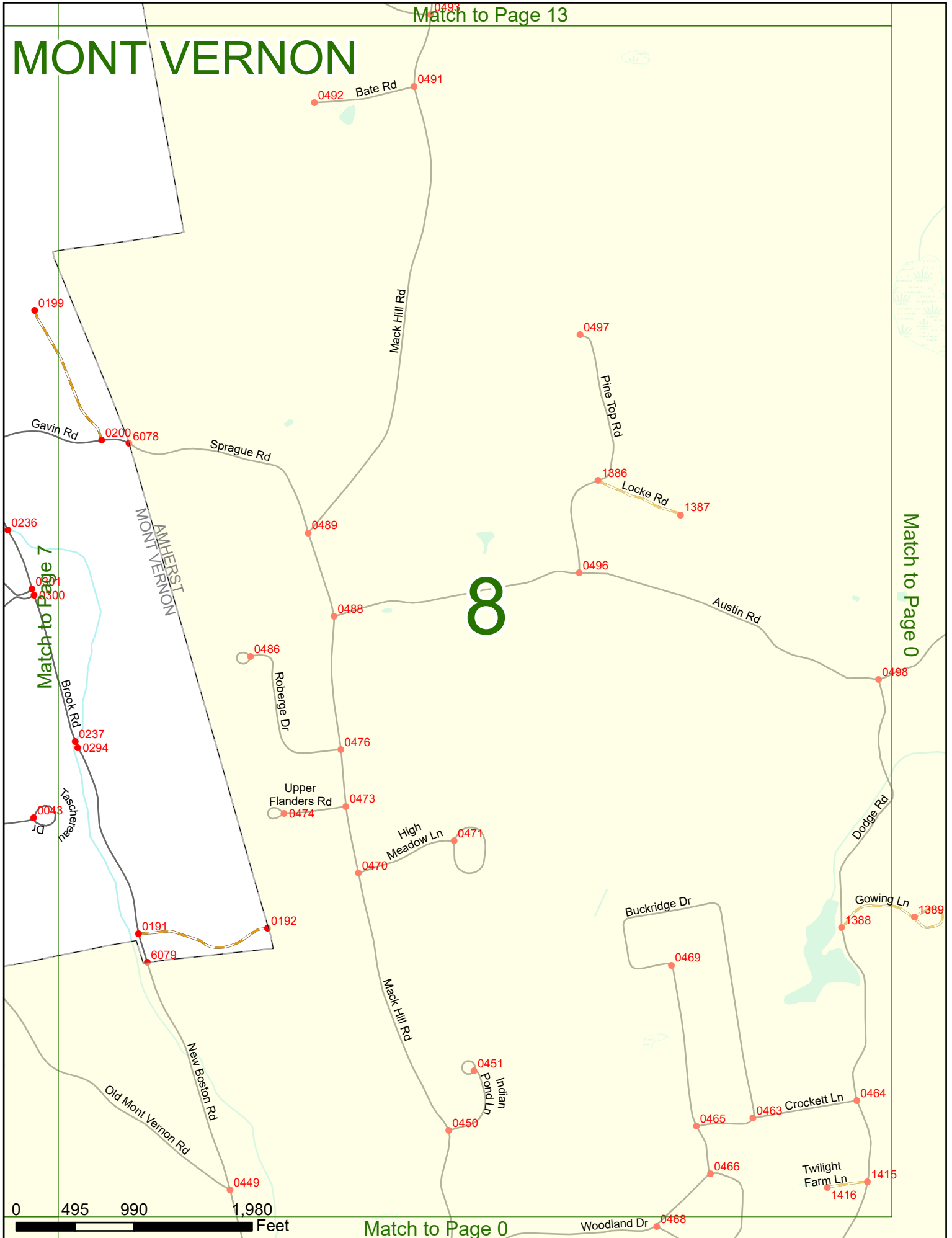
Match to Page 8

# 7

Match to Page 3



# MONT VERNON



0 495 990 1,980 Feet

Woodland Dr 0468

Match to Page 7

0493

0492 Bate Rd 0491

0199

Gavin Rd 0200 6078

Mack Hill Rd

0497 Pine Top Rd

Sprague Rd

1386 Locke Rd 1387

0236

0489

Match to Page 7

8

0496

Austin Rd

0498

Brook Rd

0486 Roberge Dr

0488

0476

Upper Flanders Rd 0473 0474

High Meadow Ln 0471

0470

Tascheles Dr

0237 0294

0191

0192

6079

Mack Hill Rd

Buckridge Dr

0469

Gowing Ln 1388 1389

Old Mont Vernon Rd

New Boston Rd

0451 Indian Pond Ln 0450

0465 0463 Crockett Ln 0464

Twilight Farm Ln 1415 1416

# MONT VERNON

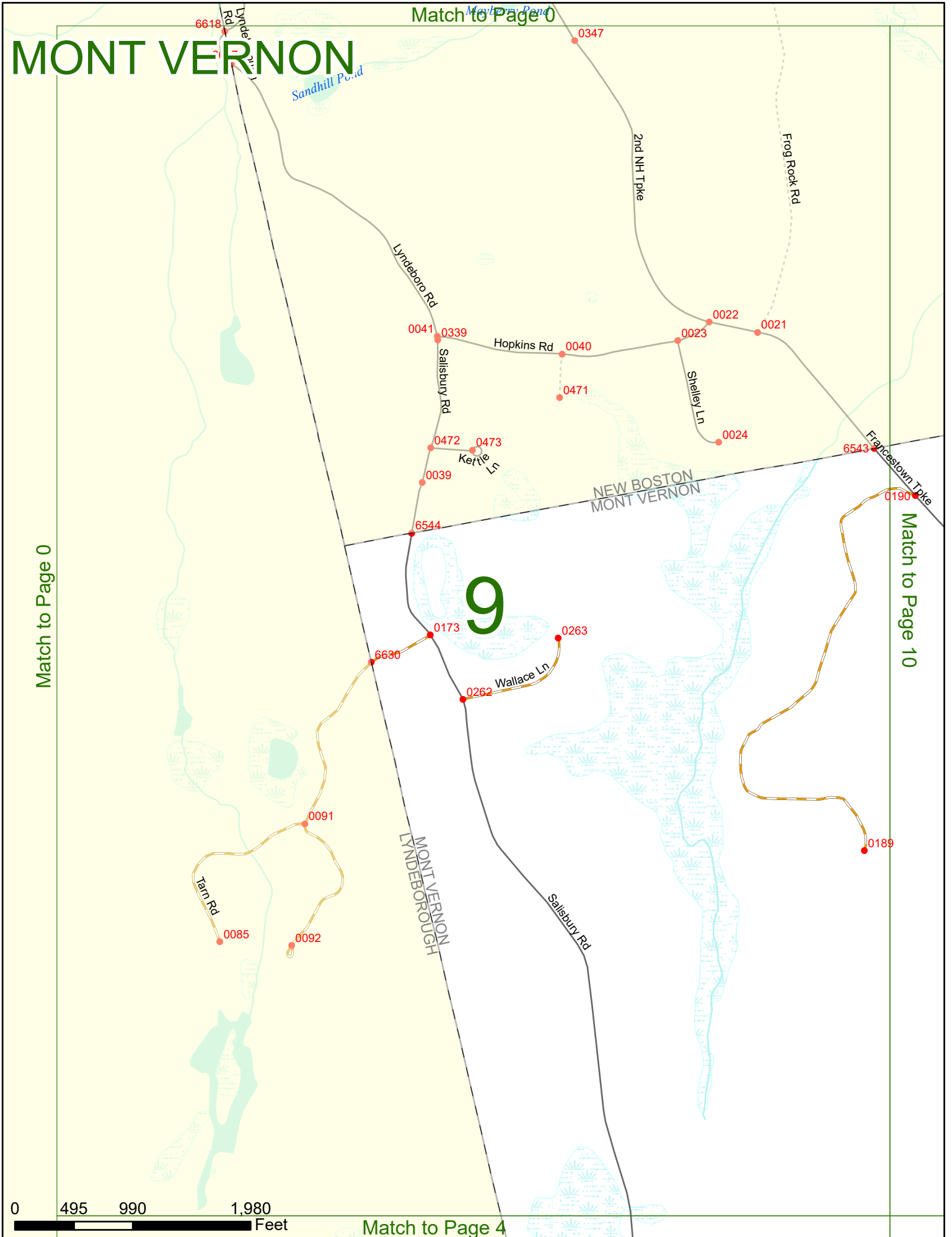
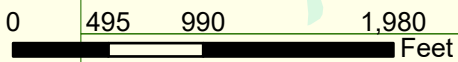
Match to Page 0

Match to Page 0

Match to Page 10

# 9

Match to Page 4

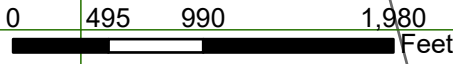
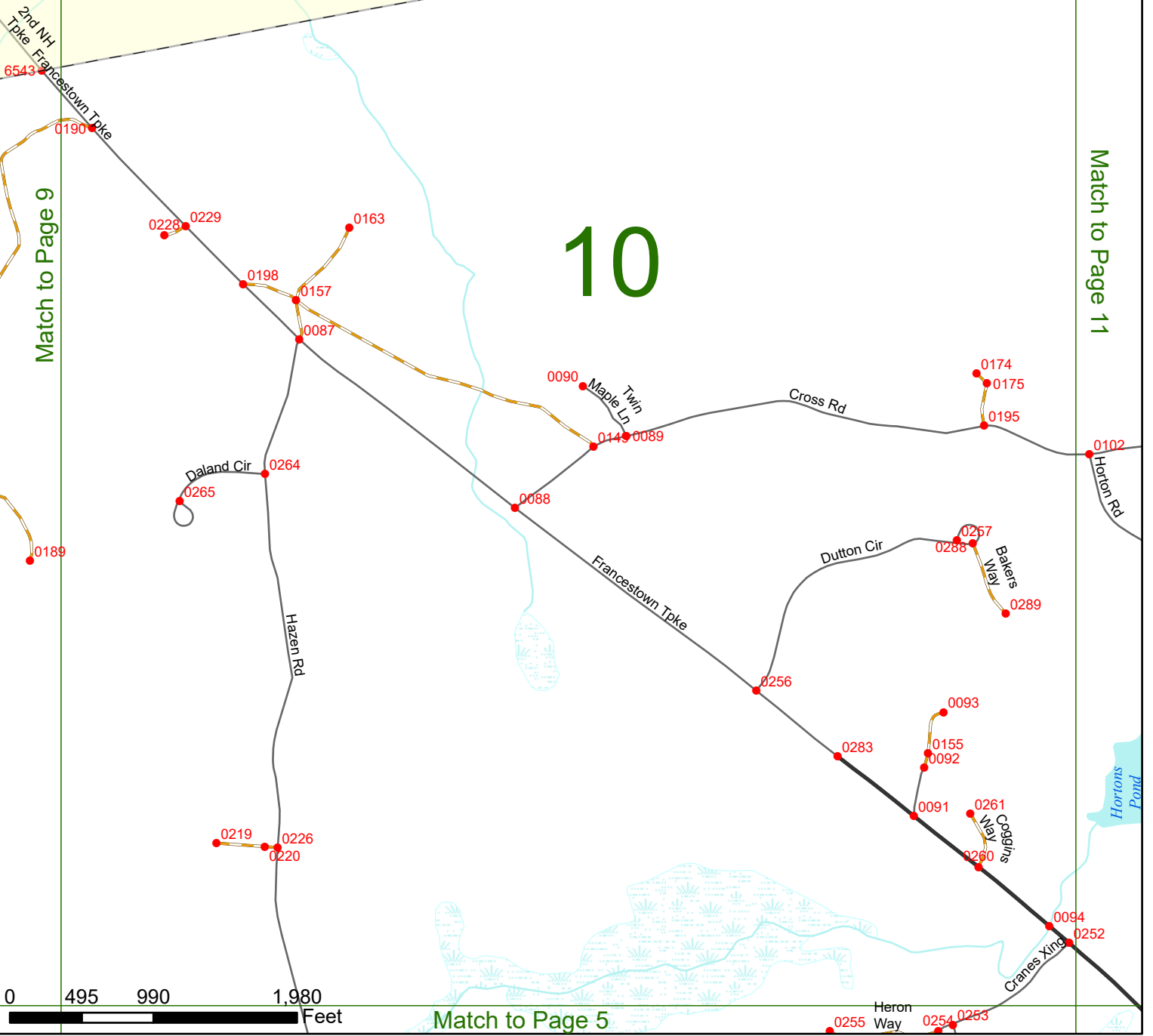


# MONT VERNON

Match to Page 0

# 10

Match to Page 11



Match to Page 5

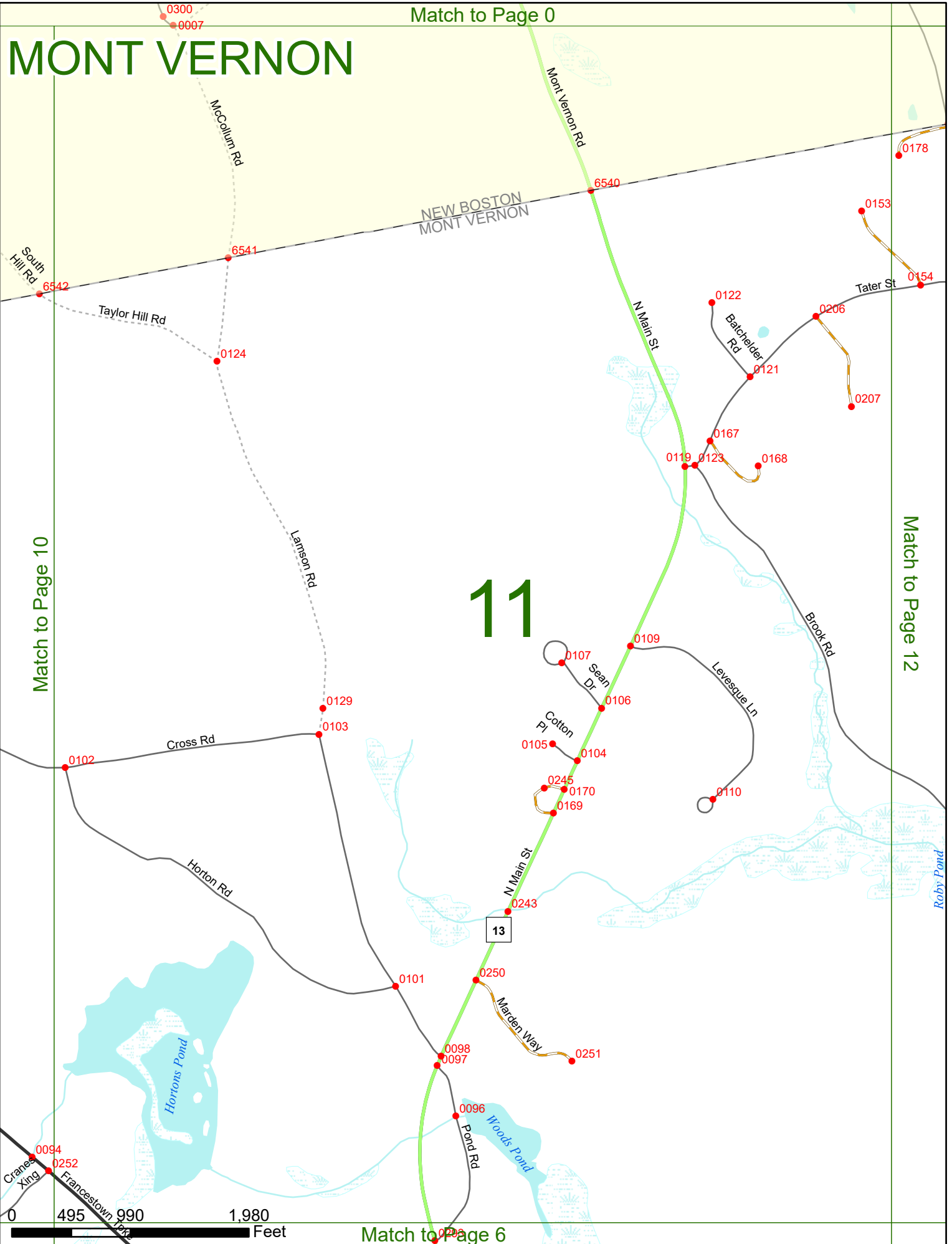
# MONT VERNON

Match to Page 0

Match to Page 10

Match to Page 12

# 11



Match to Page 6

# MONT VERNON

N W BOSTON  
MONT VERNON

Joe English Pond

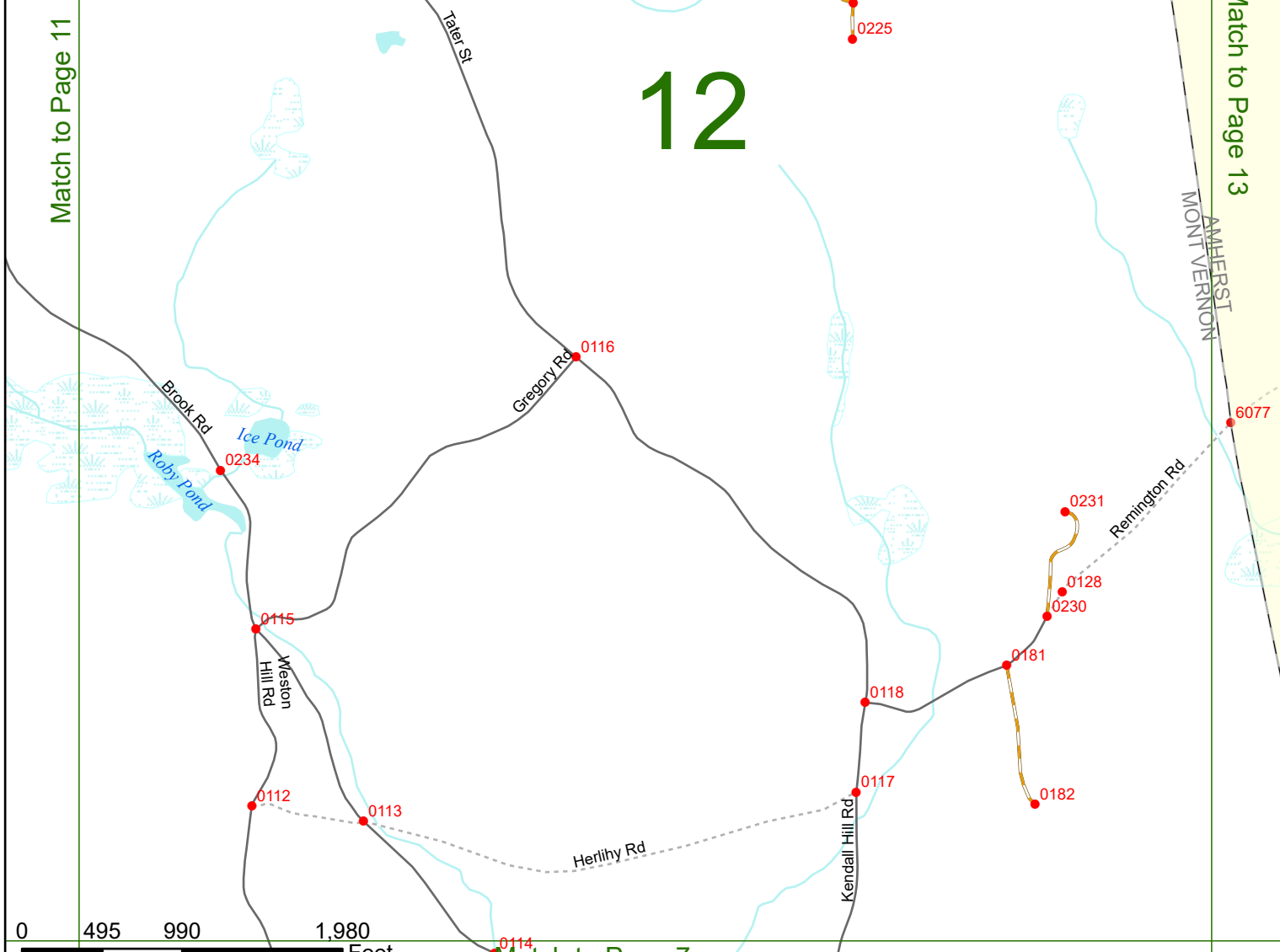
0178  
0153  
0184  
6539  
0183  
0196  
0197  
0154  
0120  
0212  
0211  
0207

0217  
0218  
0225

# 12

Match to Page 11

Match to Page 13



Gregory Rd 0116

Brook Rd  
Ice Pond  
Roby Pond  
0234

Weston Hill Rd  
0115

0112  
0113

Herlihy Rd

0118

0117

0181

0231  
0128  
0230

0182

Remington Rd  
6077

AMHERST  
MONT VERNON




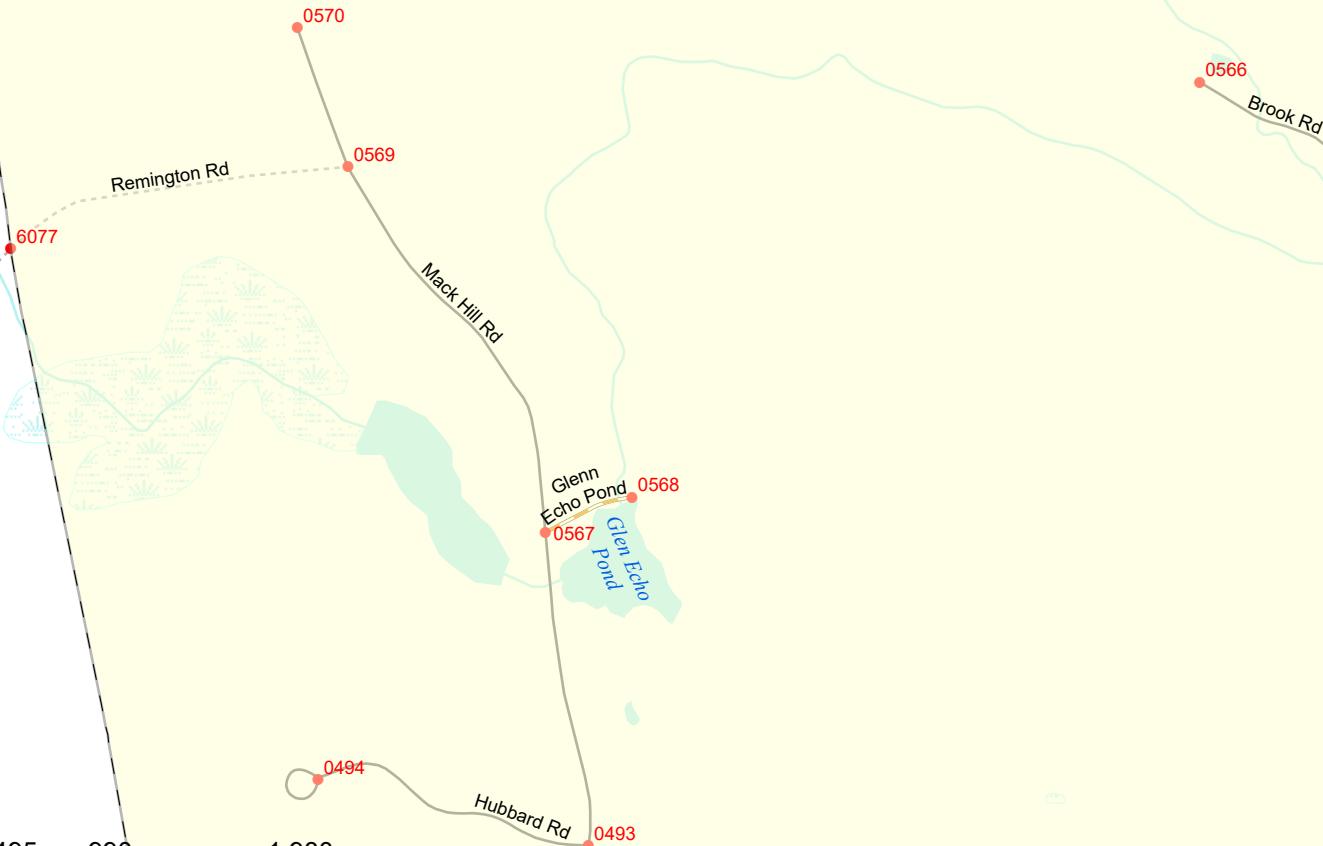
# MONT VERNON

Joe English

# 13

Match to Page 12

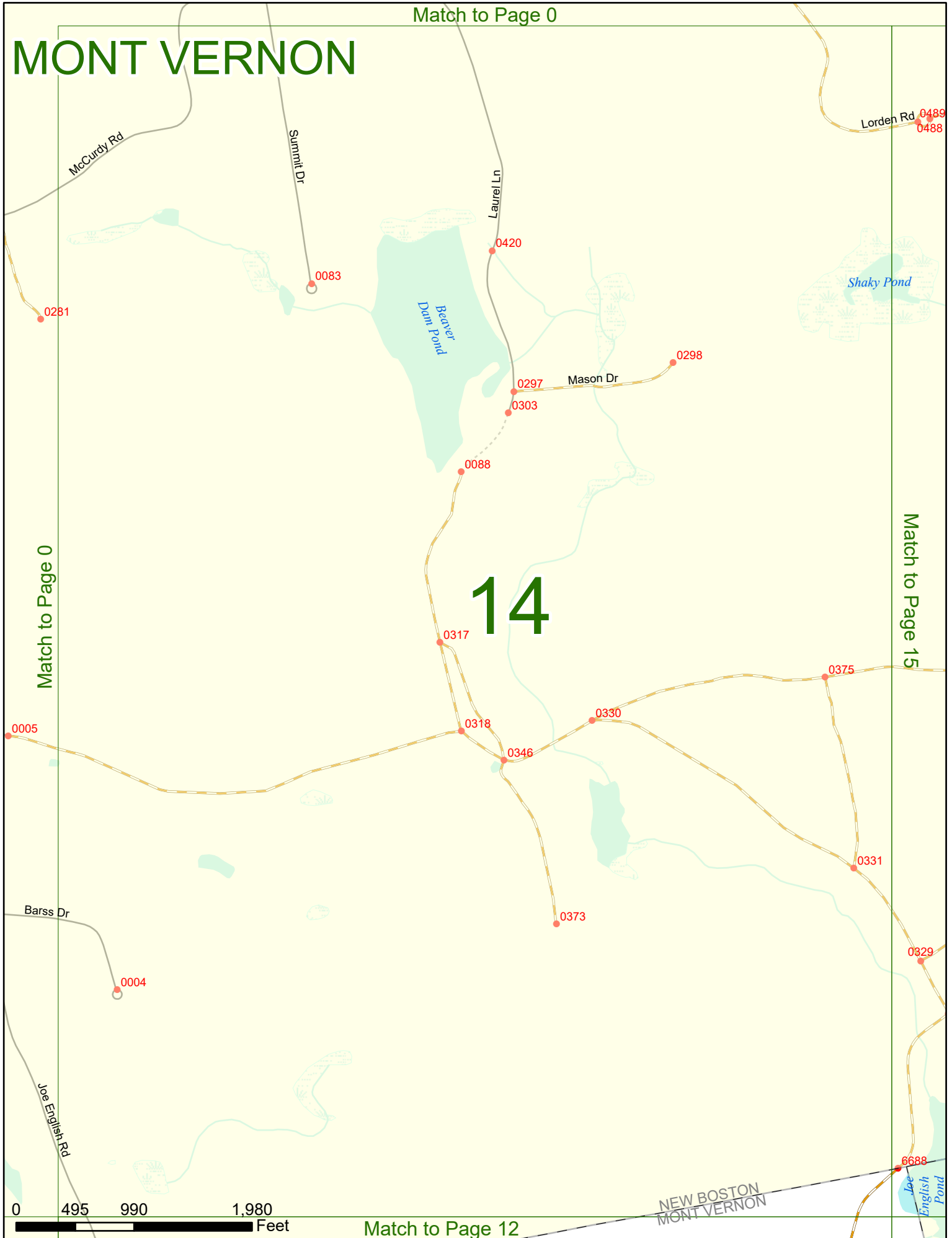
Match to Page 0





Match to Page 0

# MONT VERNON



Match to Page 0

Match to Page 15

# 14

0 495 990 1,980 Feet

Match to Page 12

NEW BOSTON  
MONT VERNON

Joe English Pond

Shaky Pond

Beaver Dam Pond

McCurdy Rd

Summit Dr

Laurel Ln

Lorden Rd 0489  
0488

0281

0083

0420

0298

Mason Dr

0297

0303

0088

0317

0318

0346

0330

0375

0005

Barss Dr

0004

0373

0331

0329

Joe English Rd

6688

# MONT VERNON

Match to Page 0

Lorden Rd 0489  
0488

0444

Syman Rd 0485

Indian Falls Rd 0486

0423

Bedford Rd 0414

0285

NEW BOSTON  
BEDFORD  
Boulder Dr

Shaky Pond

Chestnut Hill Rd

0333  
0284

Meadow Rd Ext 0094  
0093

Cedar Dr 0095  
0092 0096

Match to Page 14

# 15

Match to Page 0

0379

0840  
0341

0353

0327

0366  
0365

0382

0331

0370

0335

0344

Maddening Pond

0329

0390

0325

0369

NEW BOSTON  
AMHERST

James Ln 1414

NEW BOSTON  
MONT VERNON  
076688

Joe English Pond  
990

1,980

0 495 Feet

Match to Page 13