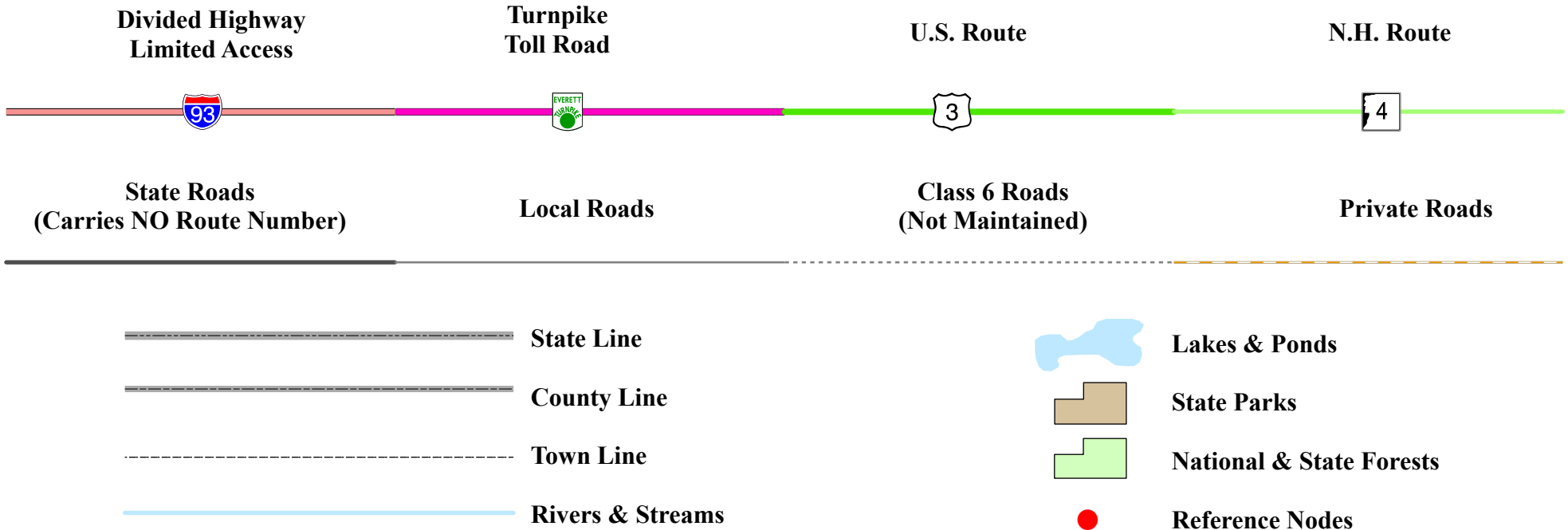




Maps and data sets are not guaranteed to be free from errors and omissions. Data is in a constant state of update and correction by various groups and agencies. Information displayed on this map is the best available at the time of publication.

2023 Nodal Reference Bookmap

LEGEND



NHDOT will accept crash locations based on the State of NH Uniform Police Traffic Accident Report.

Crash occurred on:

Option 1 Street Address
 123 Main Street

Option 2 Route No and/or Distance from NESW Intesecting Road, Bridge,
 Street name Intersecting Street Town/County line
 Main Street 500 E Oak Street

Option 3 First Node Distance from First Node Second Node
 515 212 632

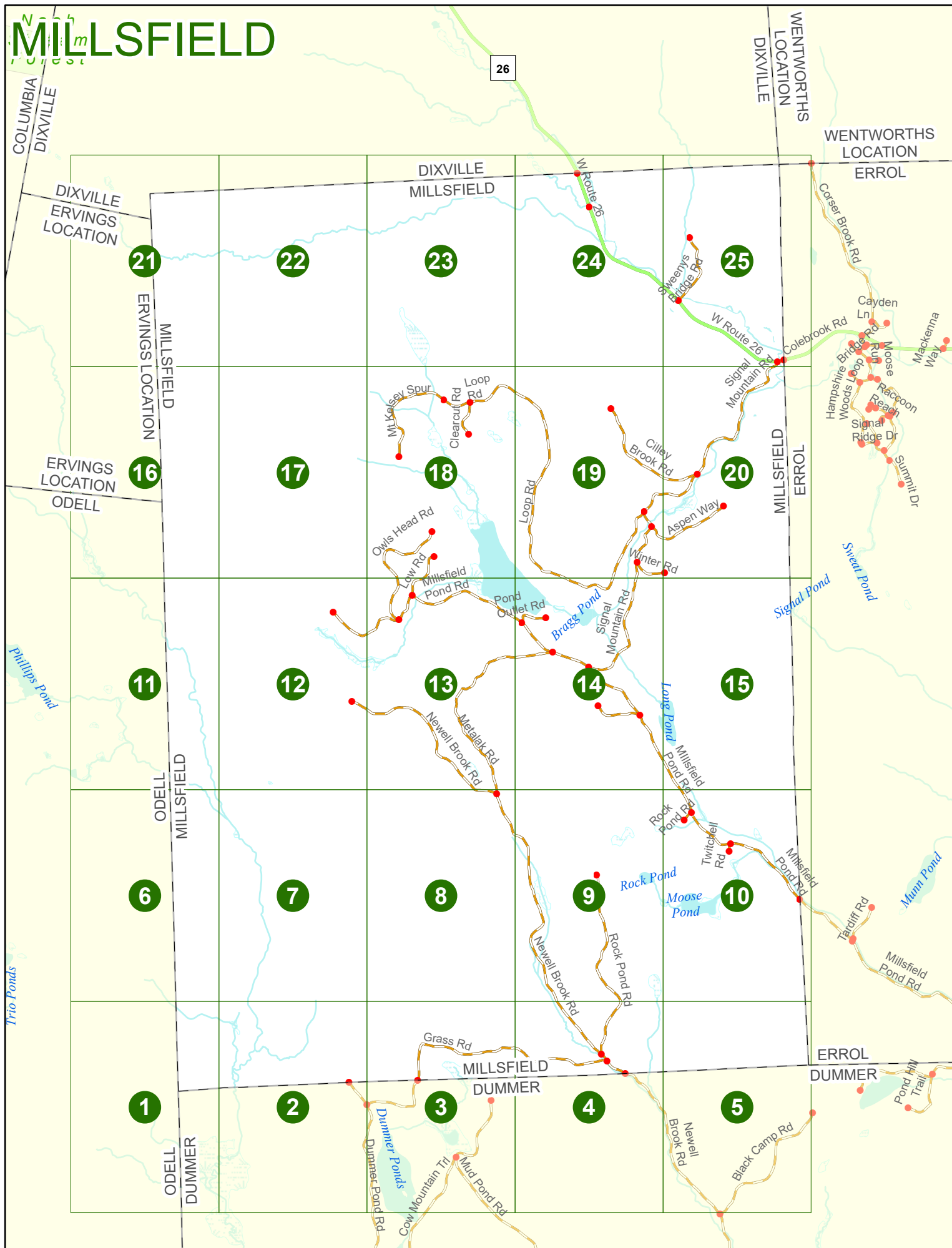
Option 4 Route No and/or Mile Marker on Interstate Only NESW Mile (Marker)
 Street name
 189S 700 feet S 36.8

Option 3 – Example

Street Name Loudon Road
First Node 803
Distance from First Node 318 Ft
Second Node 813



MILLSFIELD



Match to Page 6

MILLSFIELD

Match to Page 0

1

ODELL
MILLSFIELD

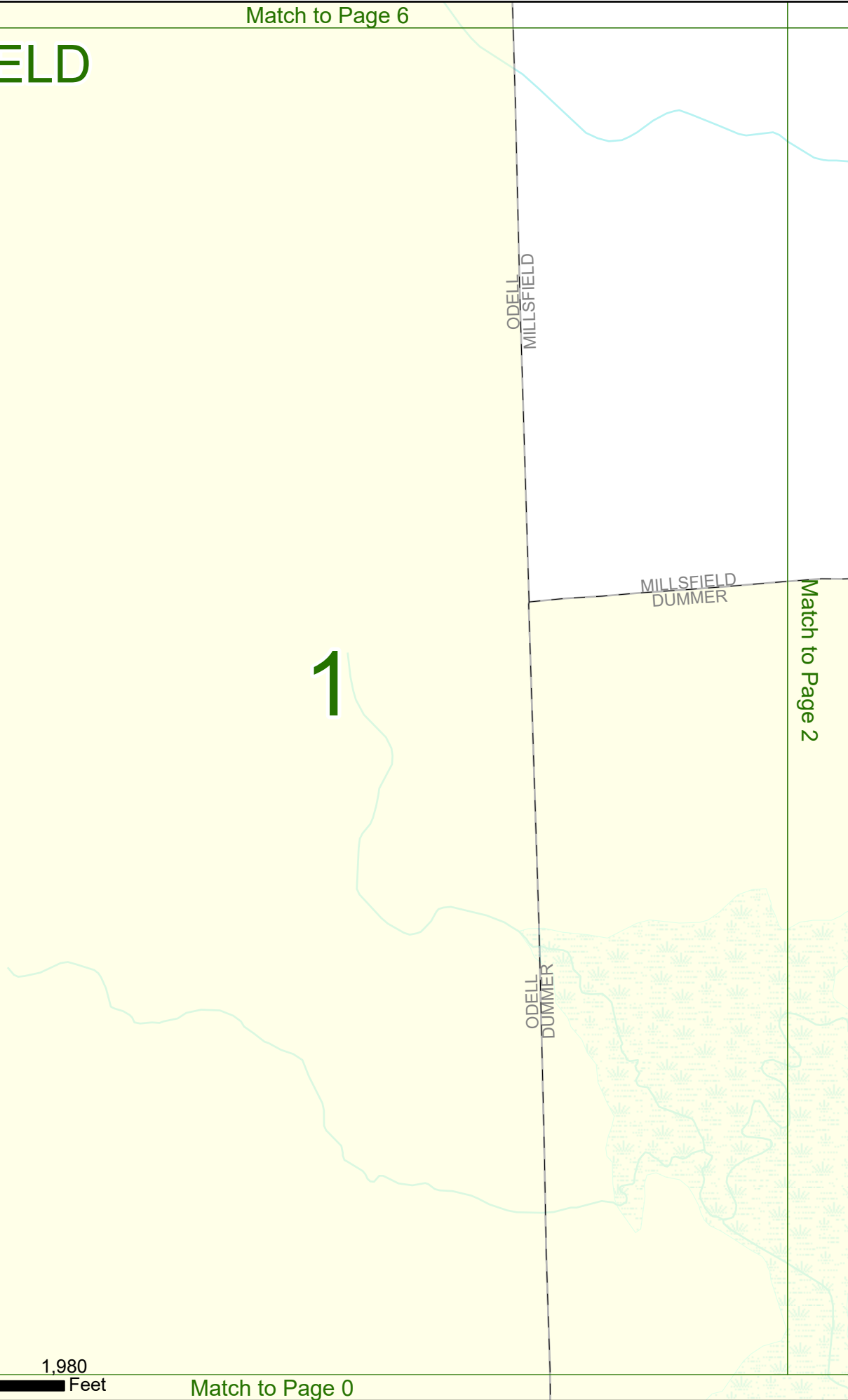
MILLSFIELD
DUMMER

Match to Page 2

ODELL
DUMMER

0 495 990 1,980 Feet

Match to Page 0



Match to Page 7

MILLSFIELD

MILLSFIELD
DUMMER

2

6308

Match to Page 3

01

Dummer Pond Rd

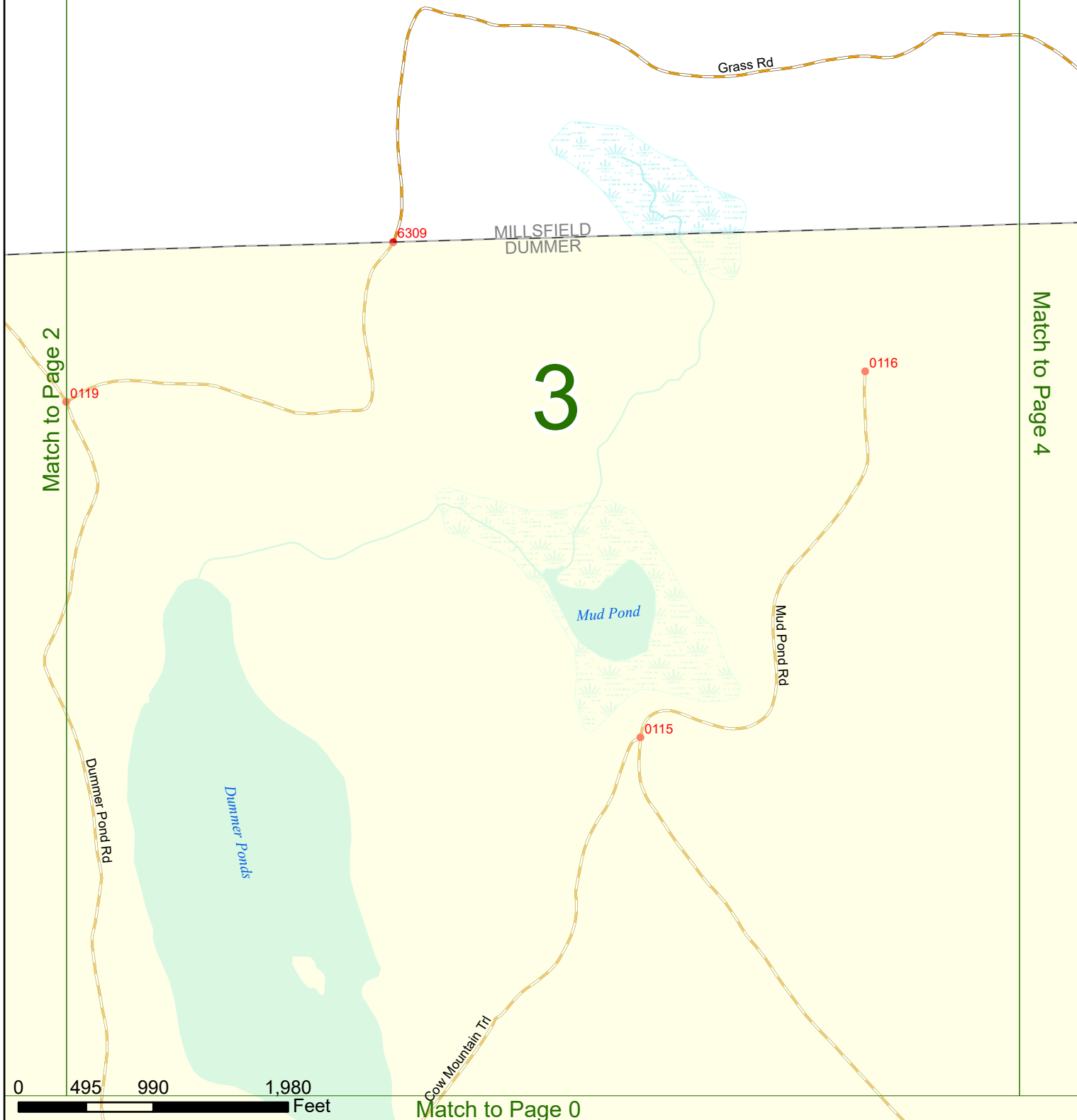
Dummer Ponds

Match to Page 1

0 495 990 1,980 Feet

Match to Page 0

MILLSFIELD



Match to Page 2

Match to Page 4

MILLSFIELD
DUMMER

3

Mud Pond

Dummer Ponds

Grass Rd

Mud Pond Rd

Dummer Pond Rd

Cow Mountain Trl

0 495 990 1,980 Feet

Match to Page 0

Match to Page 9

MILLSFIELD

Newell Brook Rd

Rock Pond Rd

Grass Rd

0009

0006


6307

MILLSFIELD
DUMMER

Match to Page 5
Newell Brook Rd

Match to Page 3

4



Match to Page 0

MILLSFIELD

ERROL
MILLSFIELD

ERROL
DUMMER

MILLSFIELD
DUMMER

5

Match to Page 4

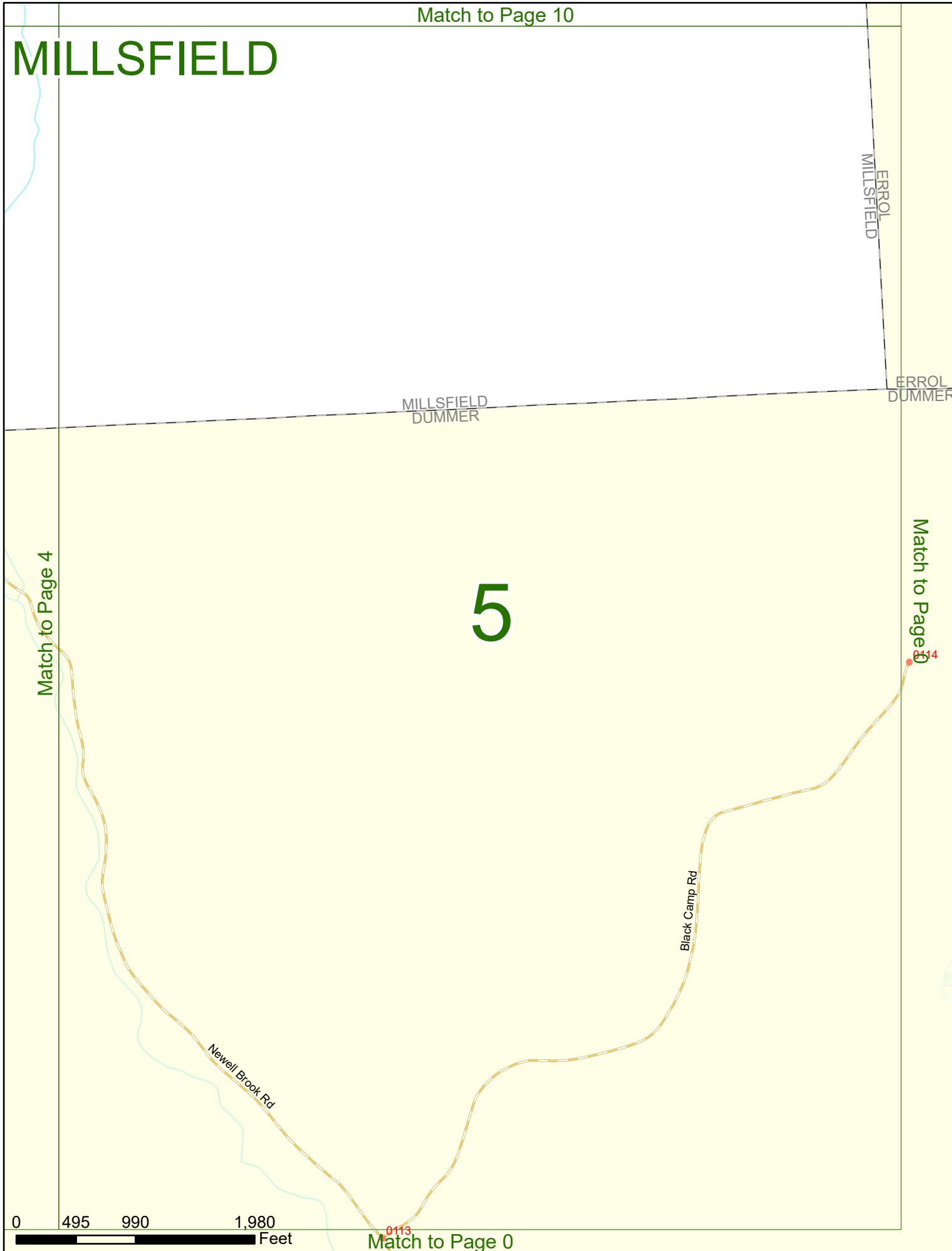
Match to Page 0

Black Camp Rd

Newell Brook Rd

0 495 990 1,980 Feet

0113 Match to Page 0



Match to Page 11

MILLSFIELD

Match to Page 0

6

ODELL
MILLSFIELD

Match to Page 7

0 495 990 1,980 Feet

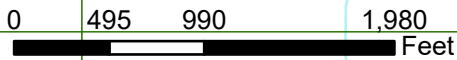
Match to Page 1

MILLSFIELD

Match to Page 6

Match to Page 8

7



Match to Page 13

MILLSFIELD

Metlak Rd 0008

Newell Brook Rd

Match to Page 7

8

Match to Page 9

0 495 990 1,980 Feet

Match to Page 3

MILLSFIELD

Match to Page 8

Match to Page 10

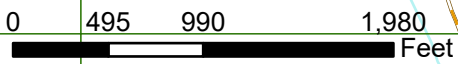
9

0011

Newell Brook Rd

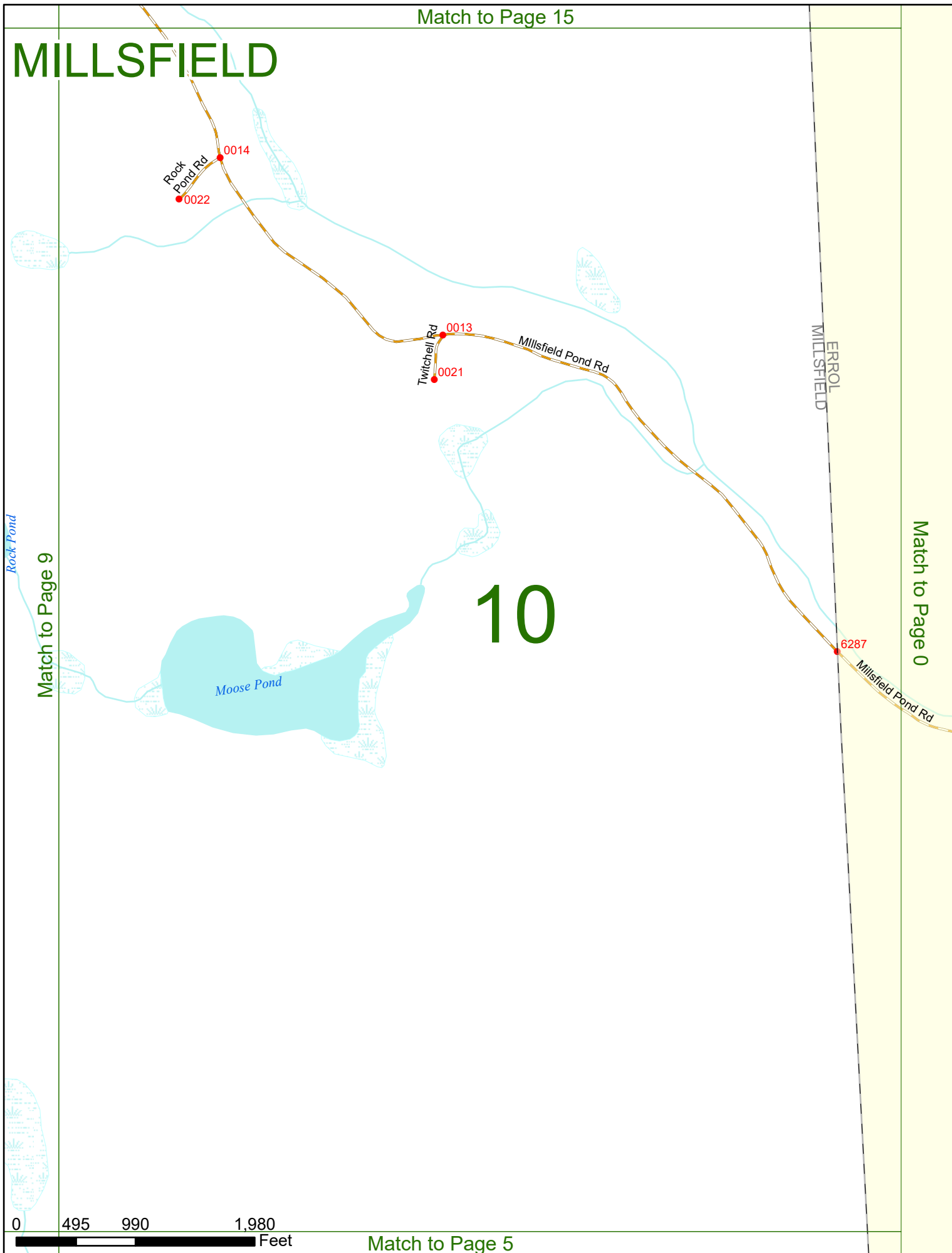
Rock Pond Rd

Rock Pond



Match to Page 4

MILLSFIELD



Rock Pond Rd
 0014
 0022

Twitchell Rd
 0013
 0021
 Millsfield Pond Rd

ERROL
 MILLSFIELD

10

6287

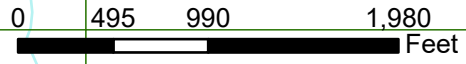
Match to Page 0

Match to Page 9

Rock Pond

Moose Pond

Millsfield Pond Rd



Match to Page 16

MILLSFIELD

11

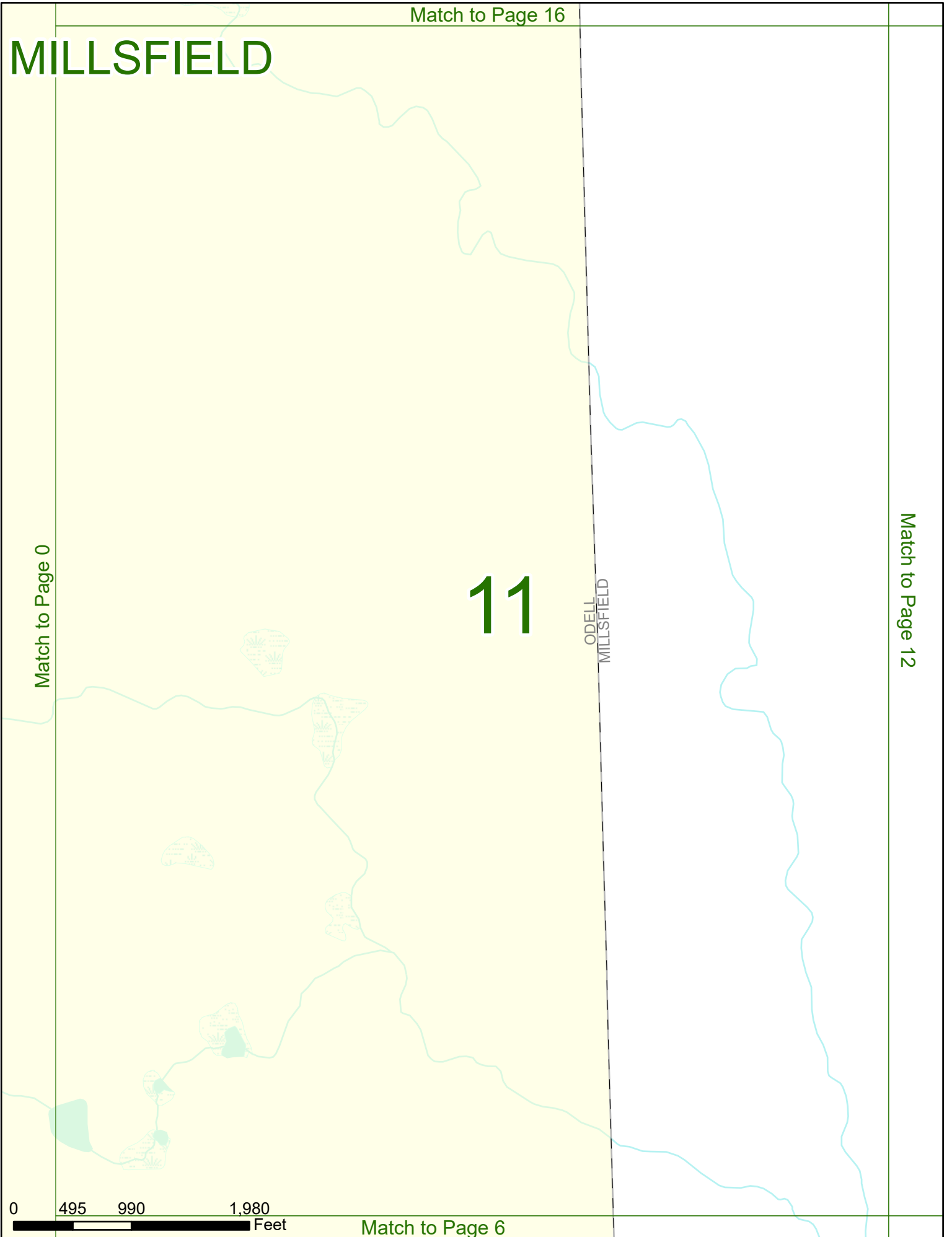
ODELL
MILLSFIELD

Match to Page 0

Match to Page 12

0 495 990 1,980 Feet

Match to Page 6



MILLSFIELD

Match to Page 11

Match to Page 13

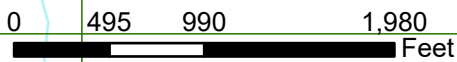
12

0020

Milsfield Pond Rd

0007

Newell Brook Rd



MILLSFIELD

Match to Page 18

Millsfield Pond

Pond Outlet Rd
0017

Low Rd
0018

Owls Head Rd
0019

Millsfield Pond Rd

Millsfield Pond Rd

13

Match to Page 14

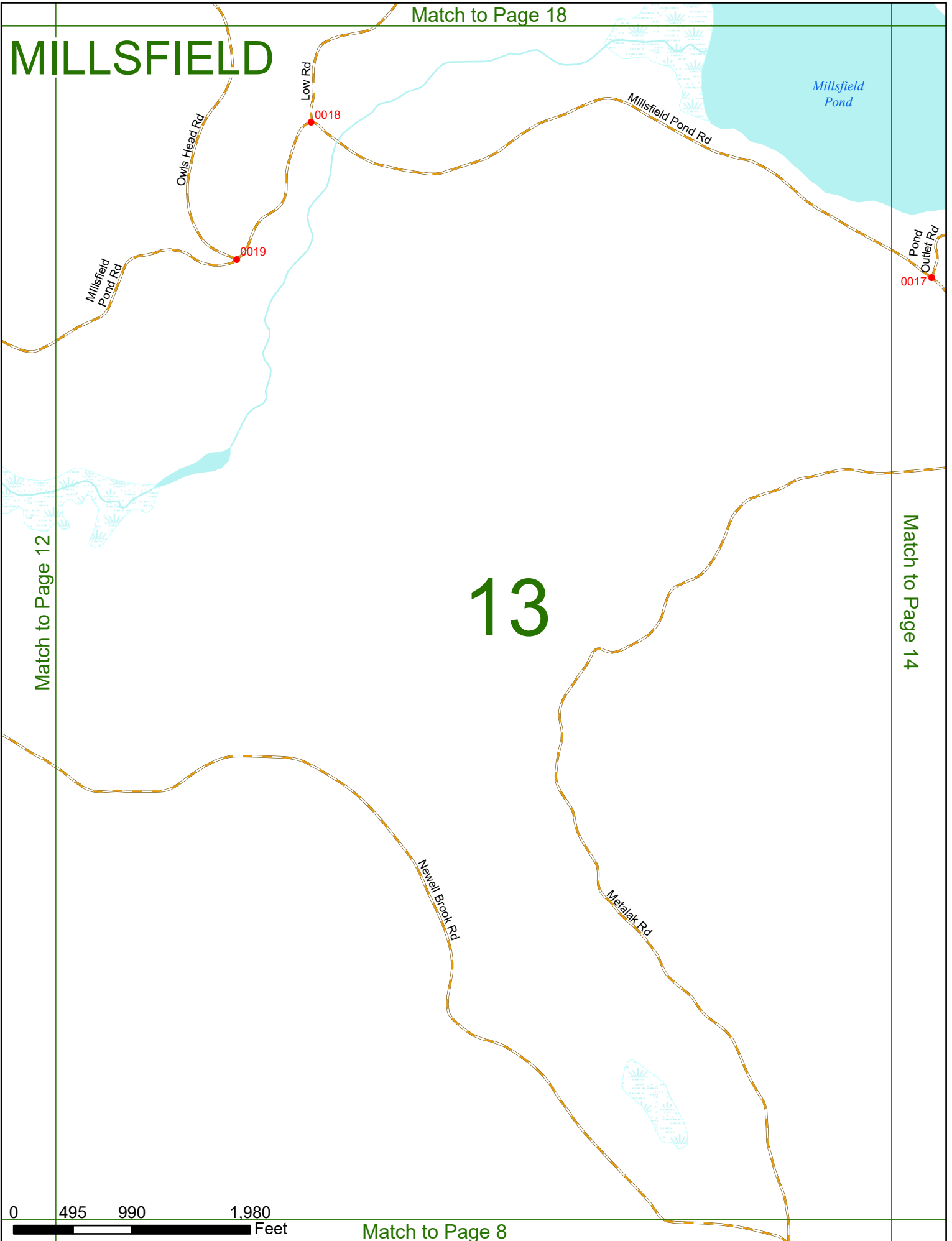
Match to Page 12

Newell Brook Rd

Metlak Rd

0 495 990 1,980 Feet

Match to Page 8



MILLSFIELD

Match to Page 19

Millsfield Pond

Bragg Pond

Match to Page 15

Long Pond

14

Loop Rd

Pond Outlet Rd 0024

0017

Millsfield Pond Rd

0012

Metalak Rd

0016

Mount Patience Rd

0023

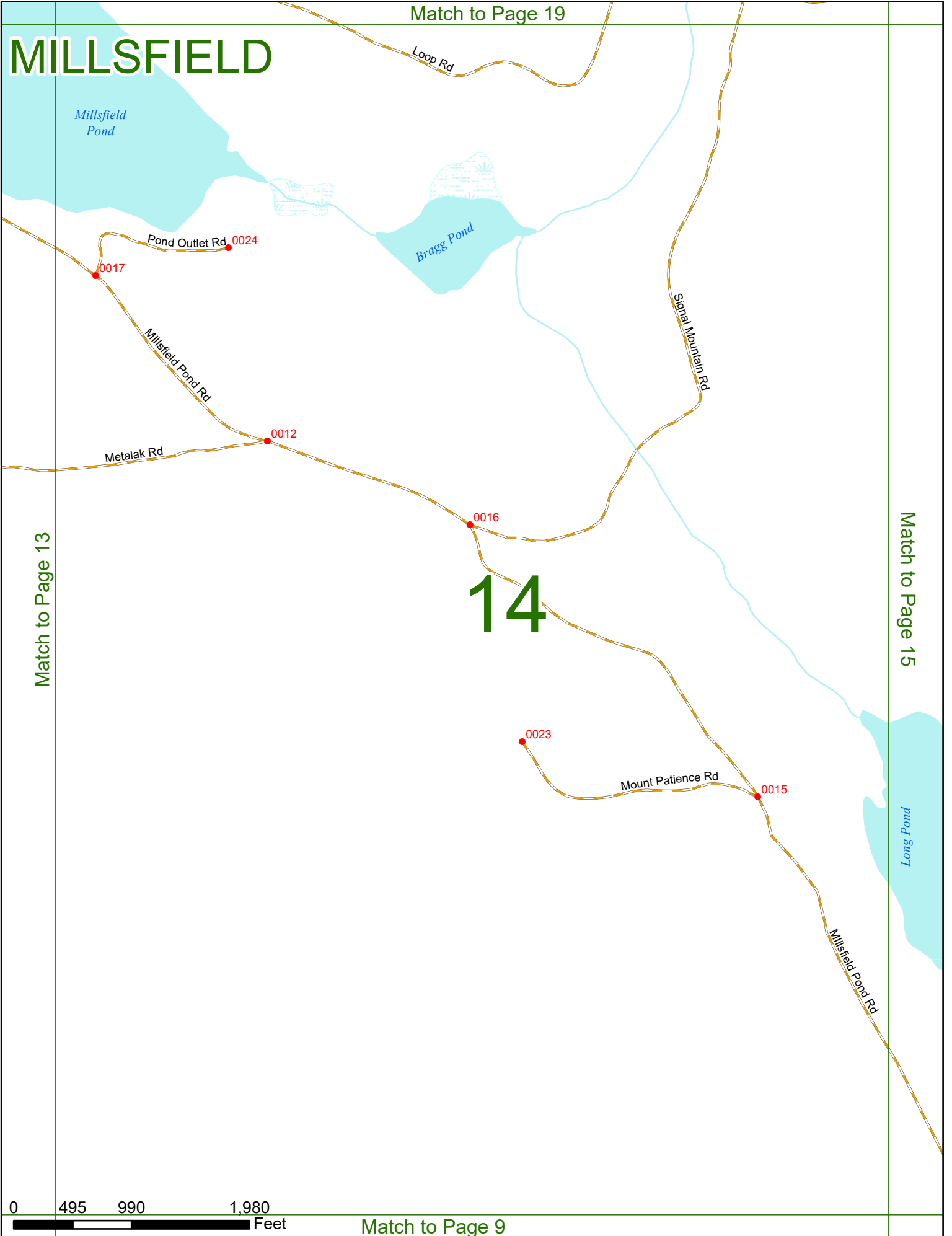
0015

Millsfield Pond Rd

Match to Page 13

0 495 990 1,980 Feet

Match to Page 9



MILLSFIELD

15

Match to Page 14

MILLSFIELD
ERROL

Match to Page 0

Long Pond

Signal Pond

Millsfield Pond Rd



Match to Page 10

MILLSFIELD

16

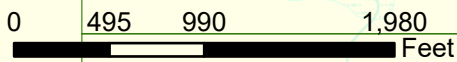
Match to Page 0

MILLSFIELD
ERVINGS LOCATION

ERVINGS LOCATION
ODELL

ODELL
MILLSFIELD

Match to Page 17



MILLSFIELD

Match to Page 16

Match to Page 18

17

Match to Page 23

MILLSFIELD

18

Match to Page 17

Match to Page 19

Mt Kelsey Spur

Loop Rd

Clearcut Rd

Owls Head Rd

Low Rd

Millsfield Pond

0040

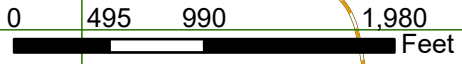
0038

0037

0039

0026

0025



Match to Page 13

MILLSFIELD

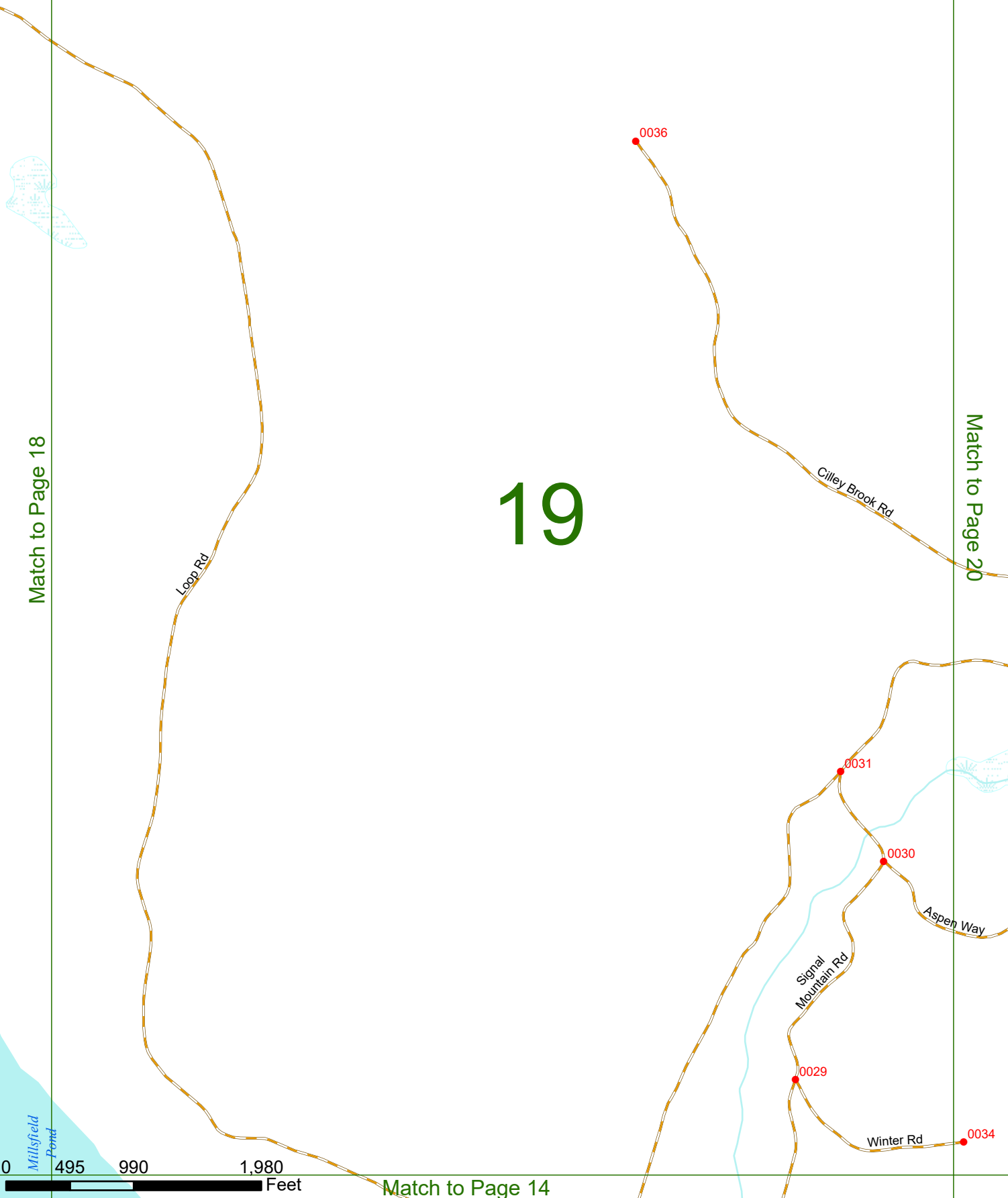
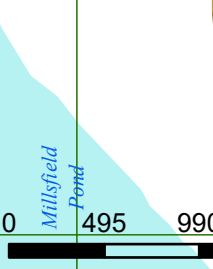
19

Match to Page 18

Match to Page 20

Match to Page 14

0 495 990 1,980 Feet



MILLSFIELD

20

Match to Page 19

Match to Page 0

MILLSFIELD
ERROL

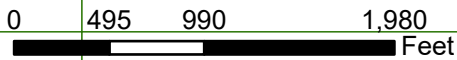
Winter Rd 0034

Cilley Brook Rd 0032

0035

Aspen Way

Signal Mountain Rd



MILLSFIELD



DIXVILLE
MILLSFIELD

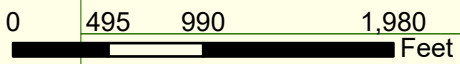
DIXVILLE
ERVINGS LOCATION

21

Match to Page 22

Match to Page 0

MILLSFIELD
ERVINGS LOCATION



MILLSFIELD

DIXVILLE
MILLSFIELD

Match to Page 21

Match to Page 23

22

MILLSFIELD

DIXVILLE
MILLSFIELD

Match to Page 22

Match to Page 24

23



Match to Page 0

MILLSFIELD

W Route 26

6045 DIXVILLE
MILLSFIELD

0002

26

24

W Route 26

Match to Page 23

Match to Page 25

0 495 990 1,980 Feet

Match to Page 19

MILLSFIELD

DIXVILLE
MILLSFIELD

WENTWORTHS
LOCATION
ERROL

6284

Corsier Brook Rd

Match to Page 24

25

Match to Page 0

0028

Sweenys Bridge Rd

0027

MILLSFIELD
ERROL

W Route 26

26

Colebrook Rd

0033

6005

Signal
Mountain Rd

