

New Hampshire
DOT
Department of Transportation

Maps and data sets are not guaranteed to be free from errors and omissions. Data is in a constant state of update and correction by various groups and agencies. Information displayed on this map is the best available at the time of publication.

2023 Nodal Reference Bookmap

LEGEND



NHDOT will accept crash locations based on the State of NH Uniform Police Traffic Accident Report.

Crash occurred on:

Option 1 Street Address
 123 Main Street

Option 2 Route No and/or Distance from NESW Intesecting Road, Bridge,
 Street name Intersecting Street Town/County line
 Main Street 500 E Oak Street

Option 3 First Node Distance from First Node Second Node
 515 212 632

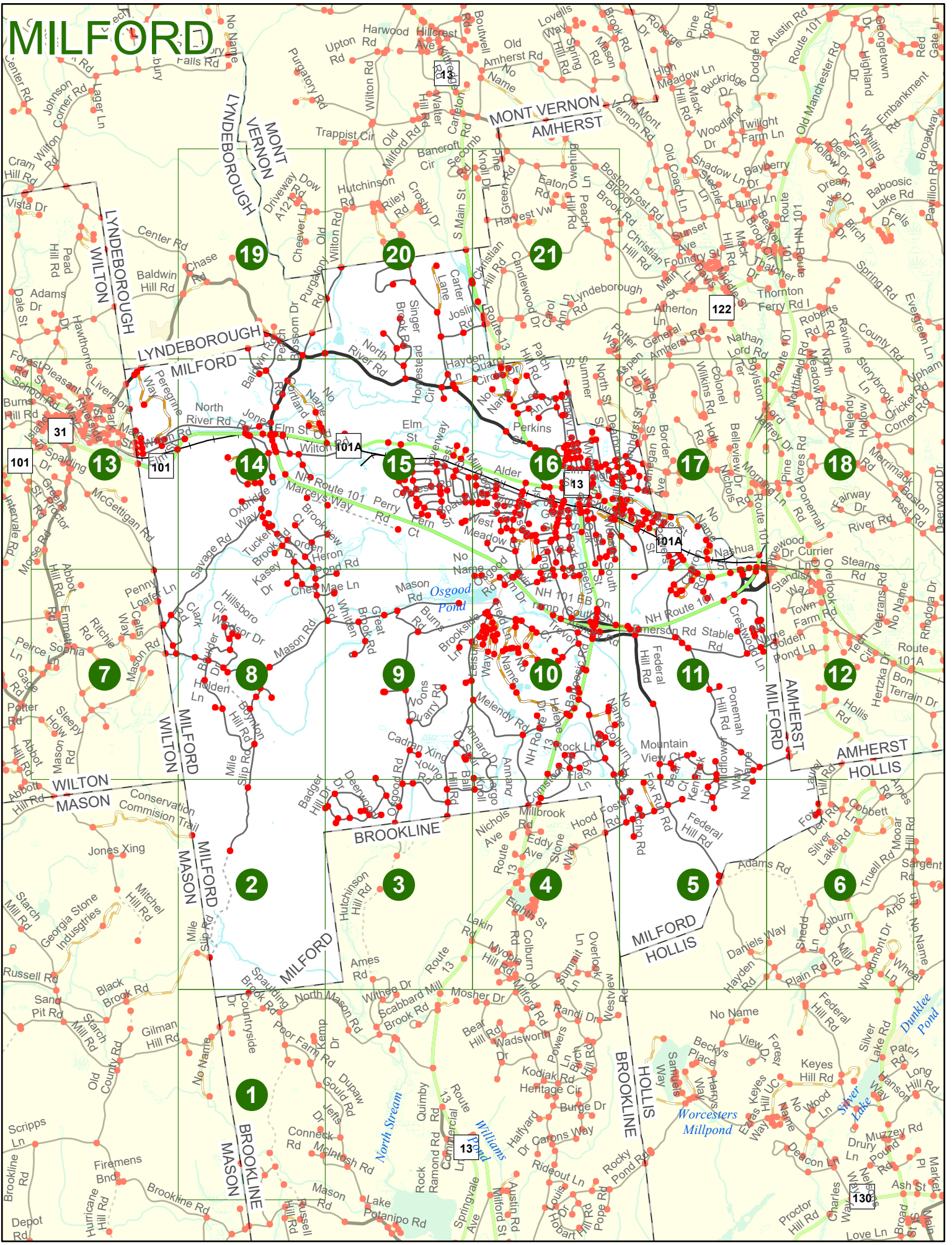
Option 4 Route No and/or Mile Marker on Interstate Only NESW Mile (Marker)
 Street name
 189S 700 feet S 36.8

Option 3 – Example

Street Name Loudon Road
First Node 803
Distance from First Node 318 Ft
Second Node 813



MILFORD



MILFORD

Match to Page 2

6030

MILFORD
BROOKLINE

Spaulding
Brook Rd

North Mason Rd

0128

0123

0494

6158

Countryside Dr

0495

Gilman Hill Rd

0123

1105

1106

0489

0488

Trenholm
Kemp Dr

0122

Poor Farm Rd

Barber
0513 Way

0514

0486
0487

Unpaw Gould Rd

0386

Match to Page 0

Match to Page 0

1

BROOKLINE
MASON

Ben Farnsworth Rd

0411

Jeffs Dr

0342

Conneck Rd

0339

Melrose Rd

0407

Lancy
Brook Rd


0078

0409

0406

Pigeon
Hill Rd

0077



Match to Page 0

Mason Rd

Match to Page 8

MILFORD

WILTON

Bedger Hill Dr
1189
1190
Timber Ridge Rd

Mile Slip Rd
0466

1244

Mile Slip Rd


MILFORD
MASON

Conservation
Commision Trail
6701

2

BRACKLINE
Match to Page 3

Match to Page 0



Match to Page 1

MILFORD

Match to Page 9

1126

Largo
Knoll

1125

Annand Dr

1091

0047

6028

Young Rd

1071

0048

1090

1131

Woodhawk Dr

1089

Osgood Rd

6029

Badger Hill Dr

1134

1132

1129

Greystone Pt

1130

1108

1109

Deermod Dr

1189

1190

1191

1192

Timber
Ridge Rd

1134

1132

1129

1130

1131

1132

1129

1130

1131

1132

1129

1130

1131

1132

1129

1130

1131

1132

1129

1130

1131

1132

1129

1130

1131

1132

1129

1130

1131

1132

1129

1130

1131

1132

Match to Page 4

3

Match to Page 2

BROOKLINE
MILFORD

Hutchinson Hill Rd

0130

0523

Ball Hill Rd

0152

0129

Lakin
Rd

0401

13

Route 13

0502

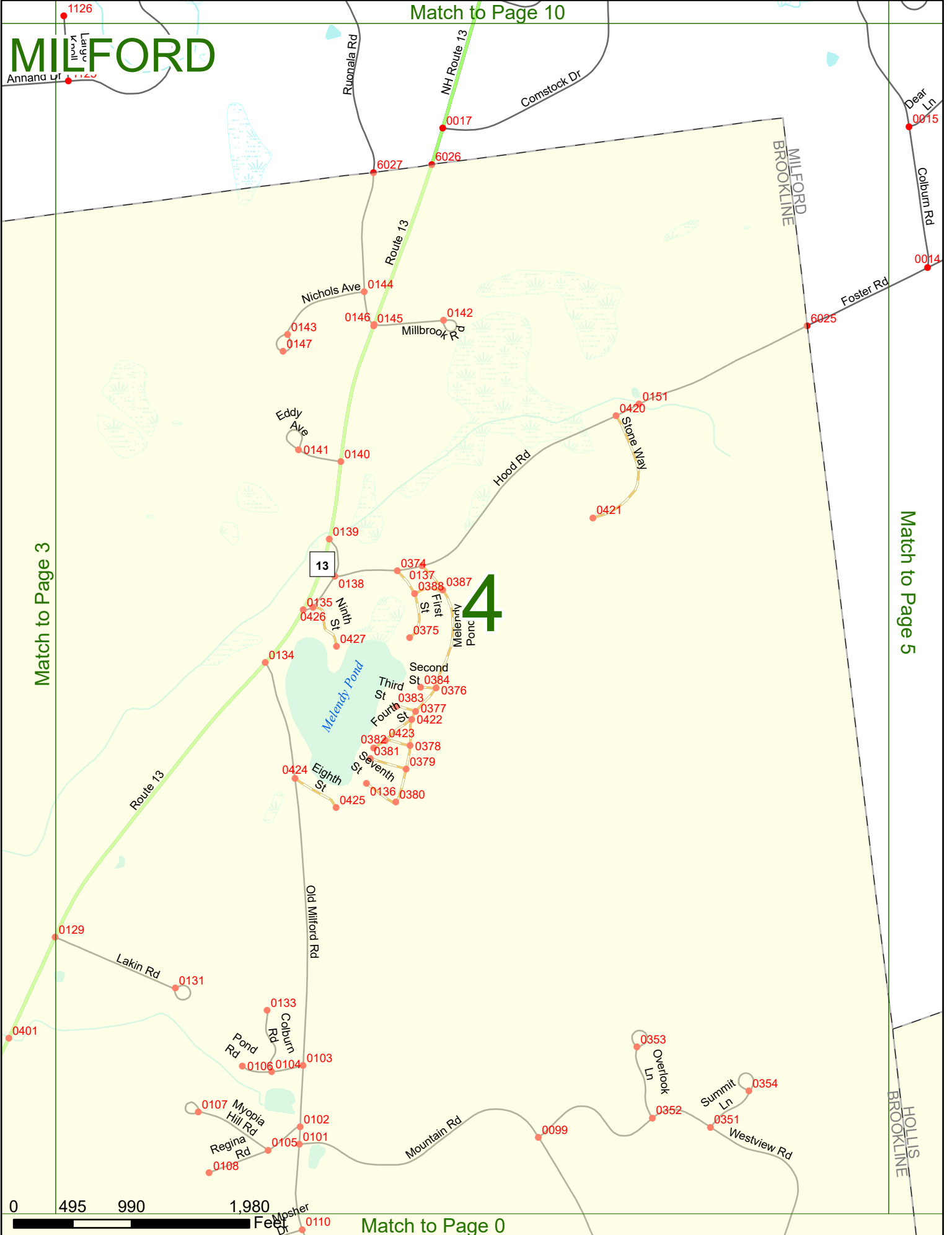
Ames Rd

0 495 990 1,980 Feet

Match to Page 0

MILFORD


Match to Page 10



Match to Page 3

Match to Page 5

4



Match to Page 0

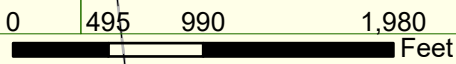
MILFORD

Match to Page 11

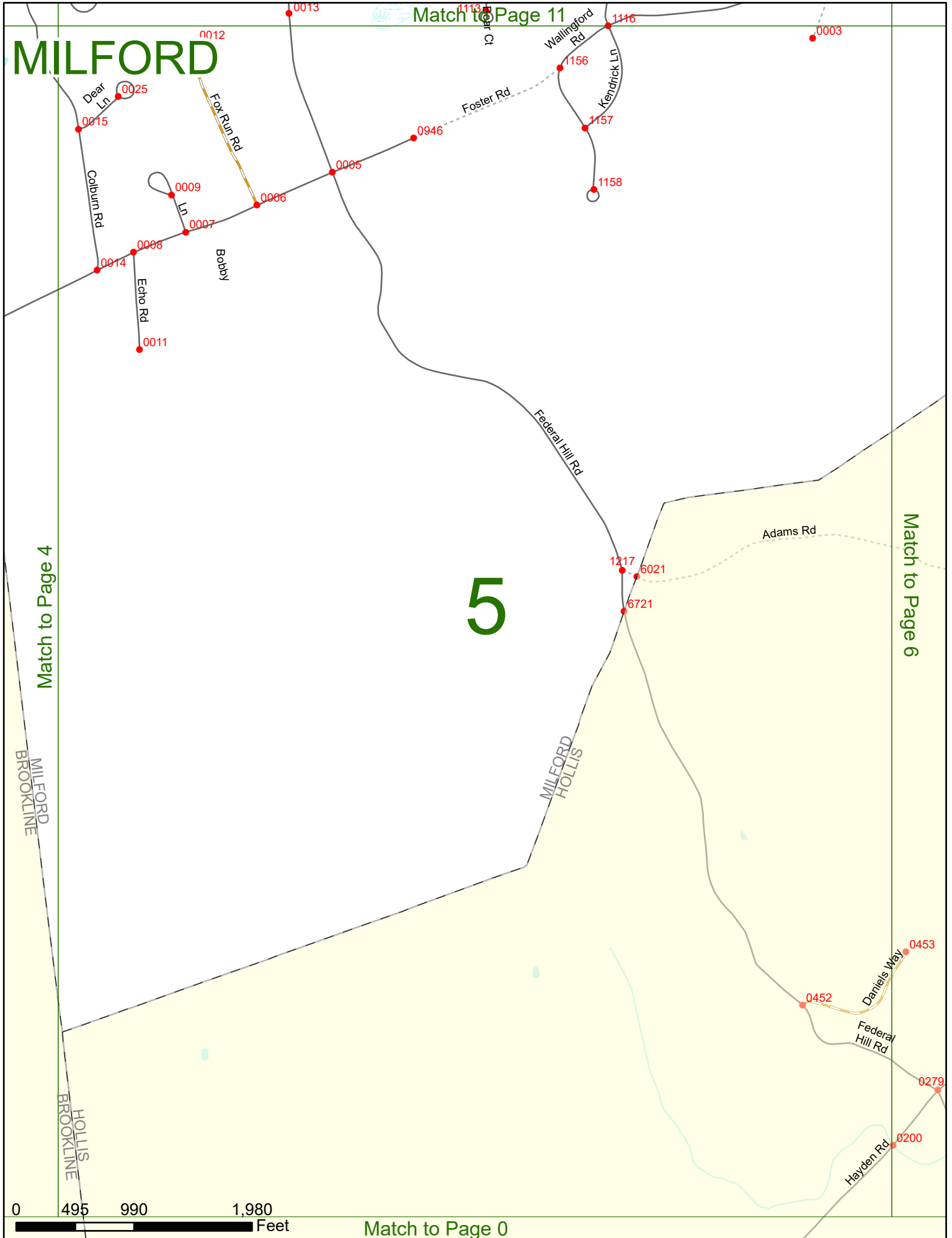
5

Match to Page 4

Match to Page 6



Match to Page 0



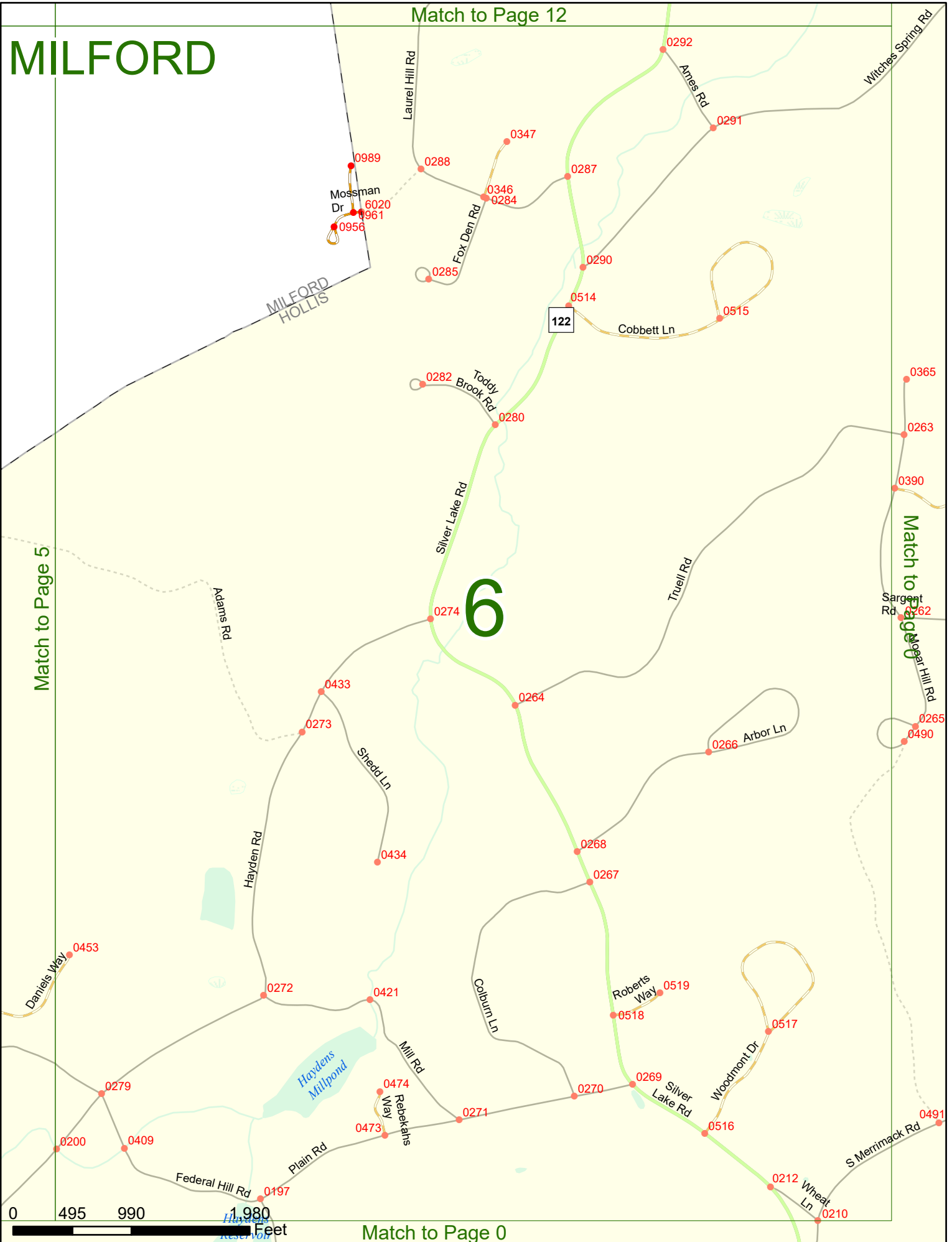
MILFORD

Match to Page 12

Match to Page 5

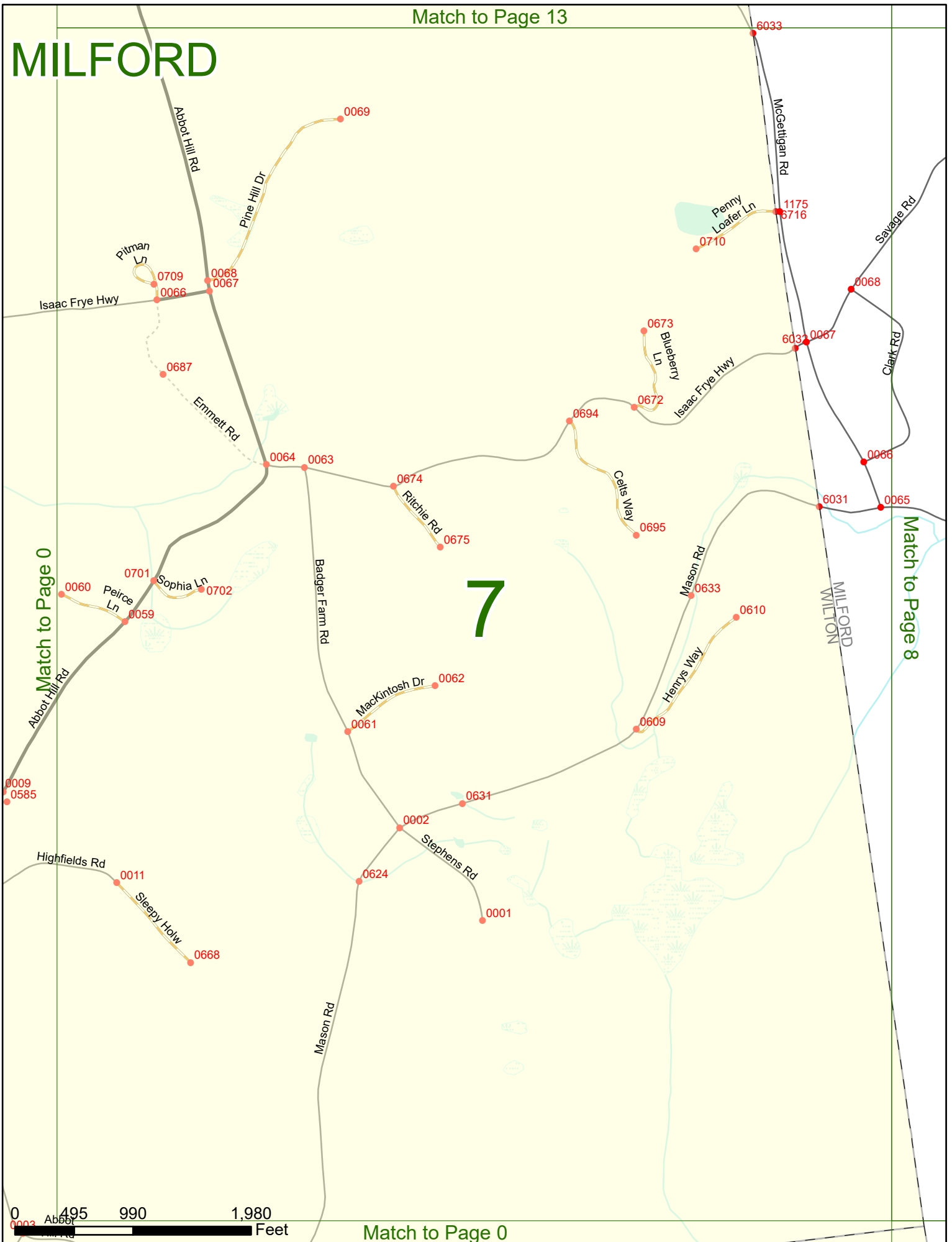
Match to Page 10

6



Match to Page 0

MILFORD



Match to Page 0

Match to Page 8

7

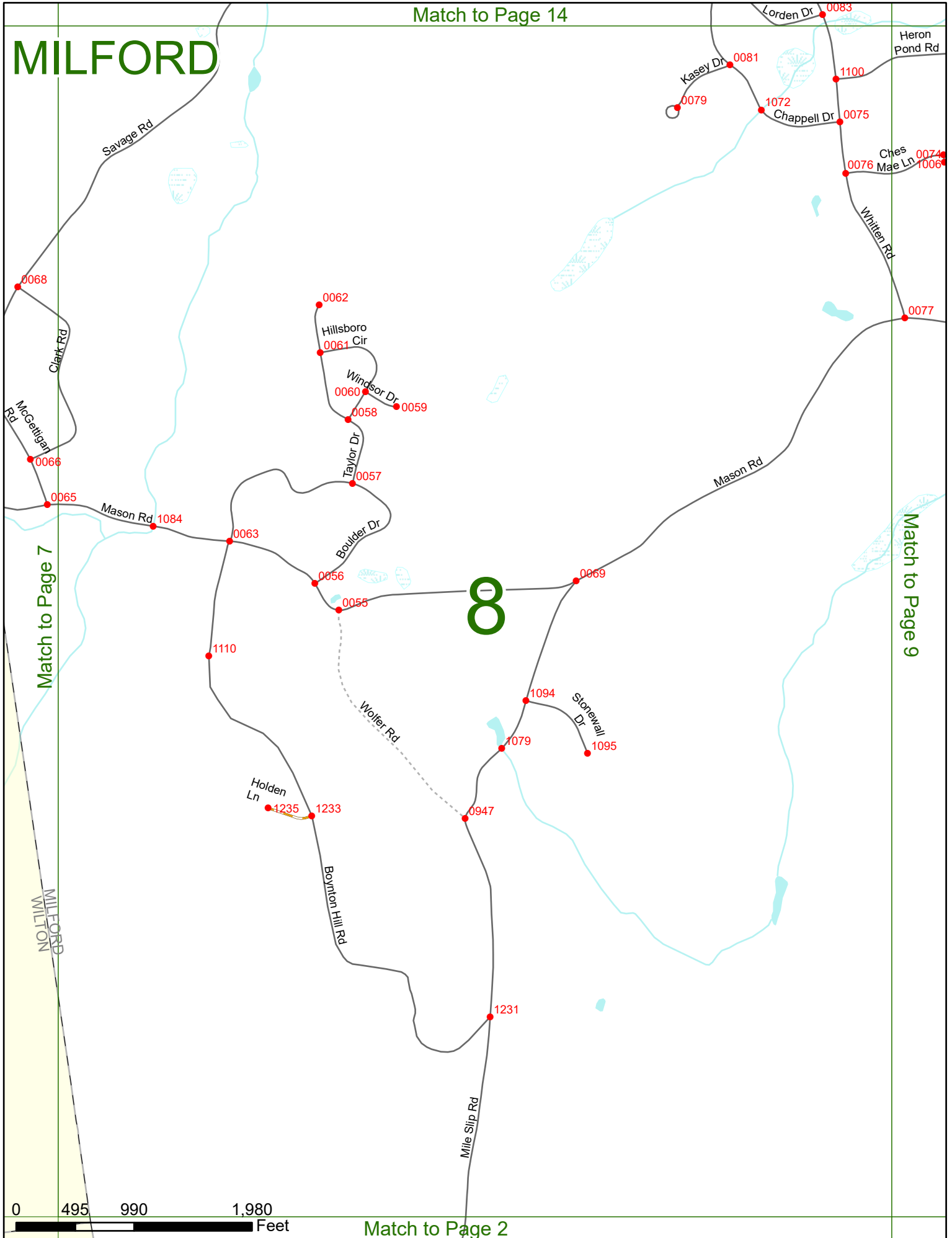
0 495 990 1,980 Feet

Abbot Hill Rd

Match to Page 0

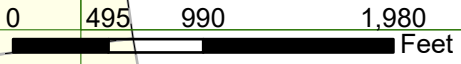
Match to Page 14

MILFORD



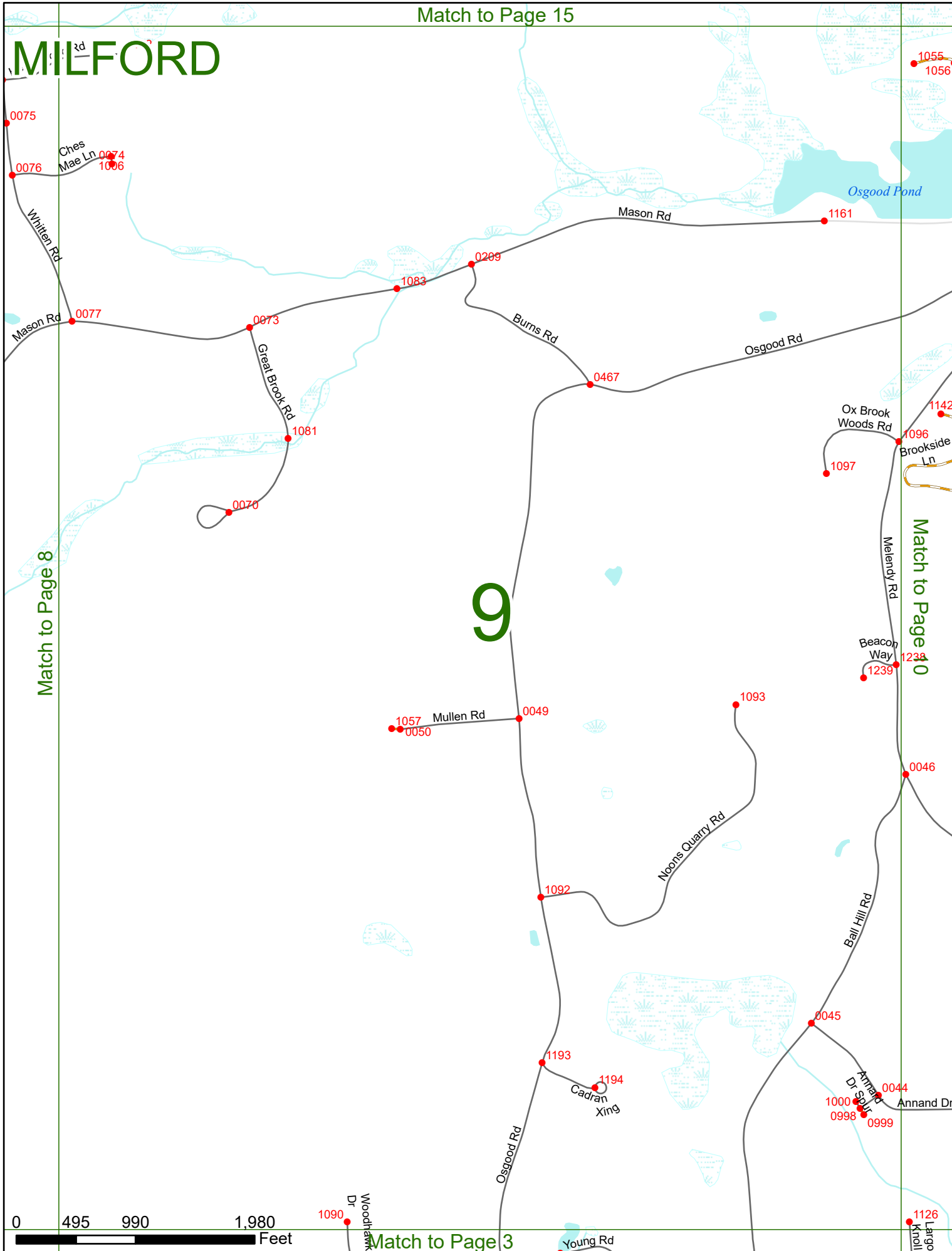
Match to Page 7

Match to Page 9



Match to Page 2

MILFORD



Match to Page 8

Match to Page 10

9

Match to Page 3

0 495 990 1,980 Feet

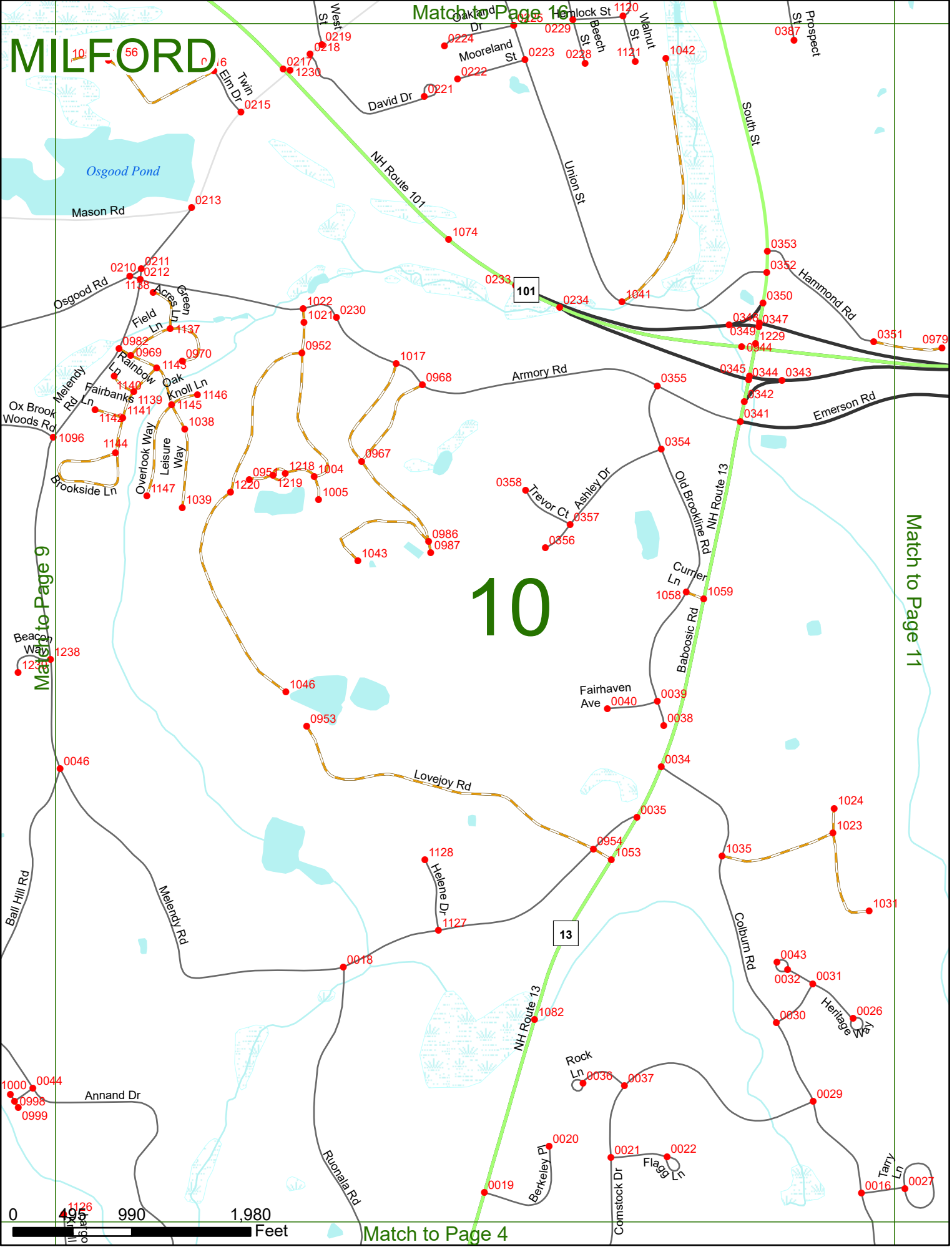
MILFORD

Match to Page 10

10

Match to Page 11

Match to Page 4



MILFORD

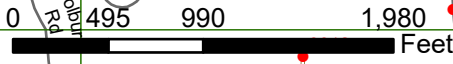
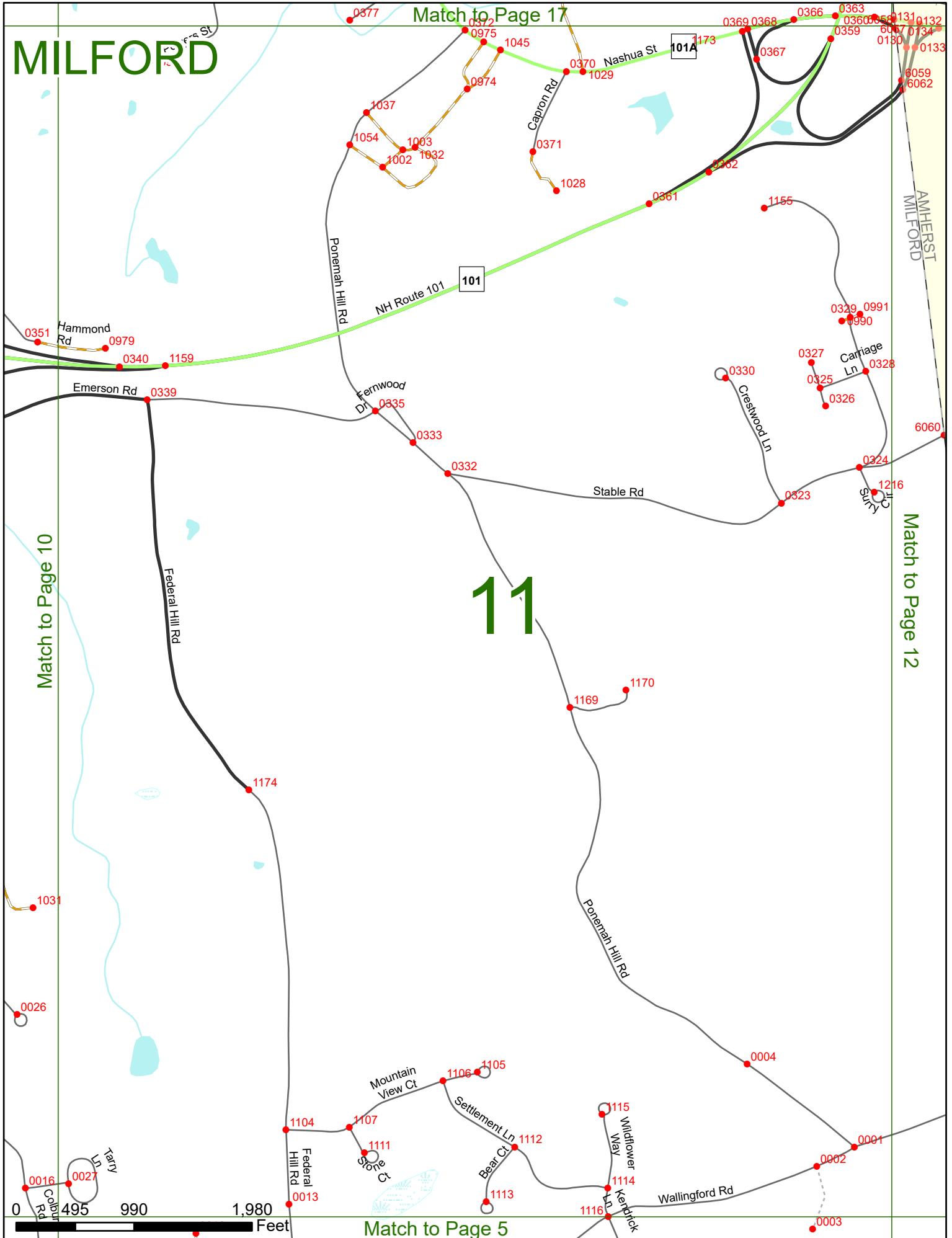
Match to Page 17

Match to Page 10

Match to Page 12

11

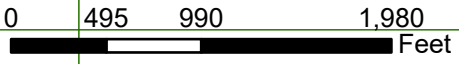
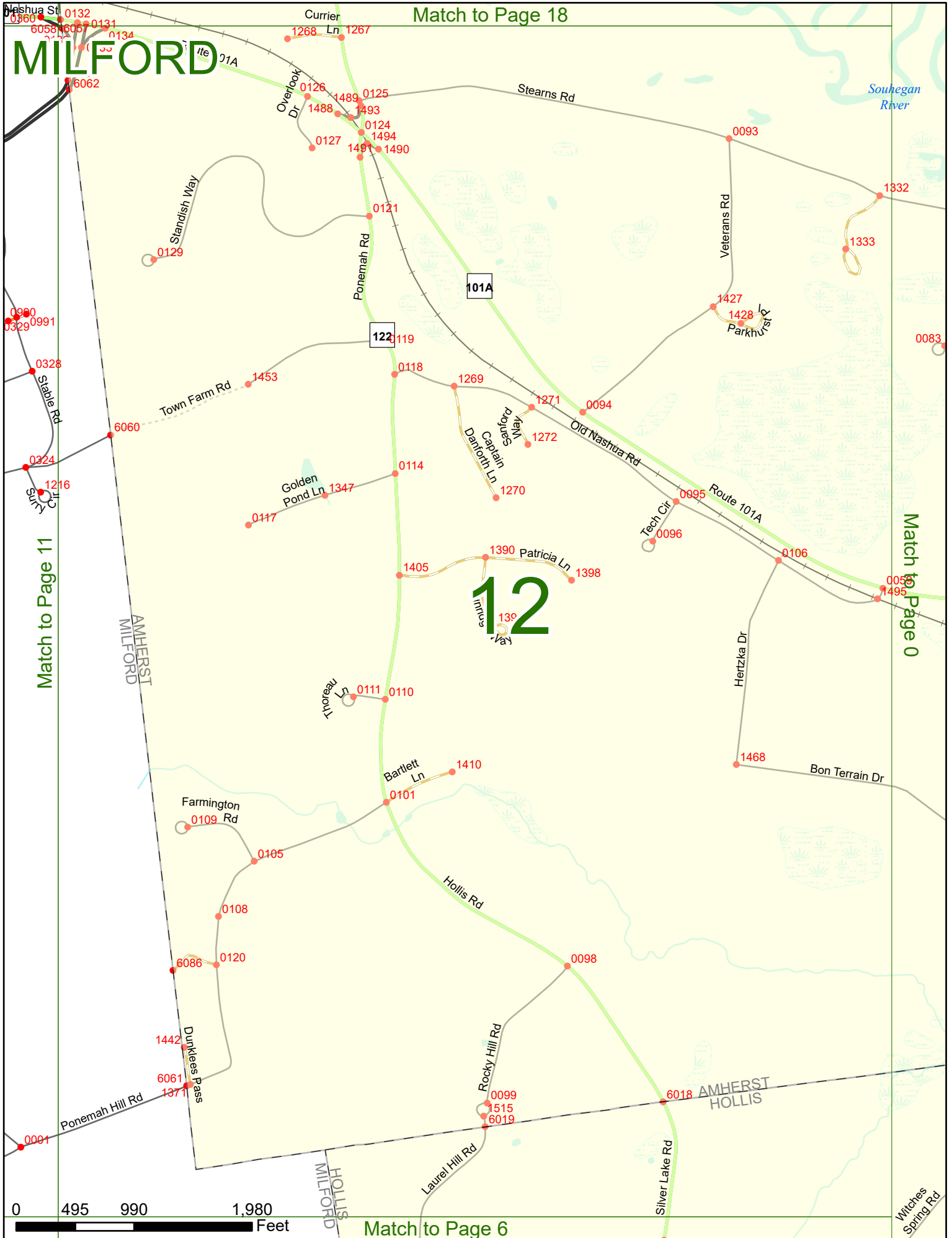
Match to Page 5



AMHERST
MILFORD

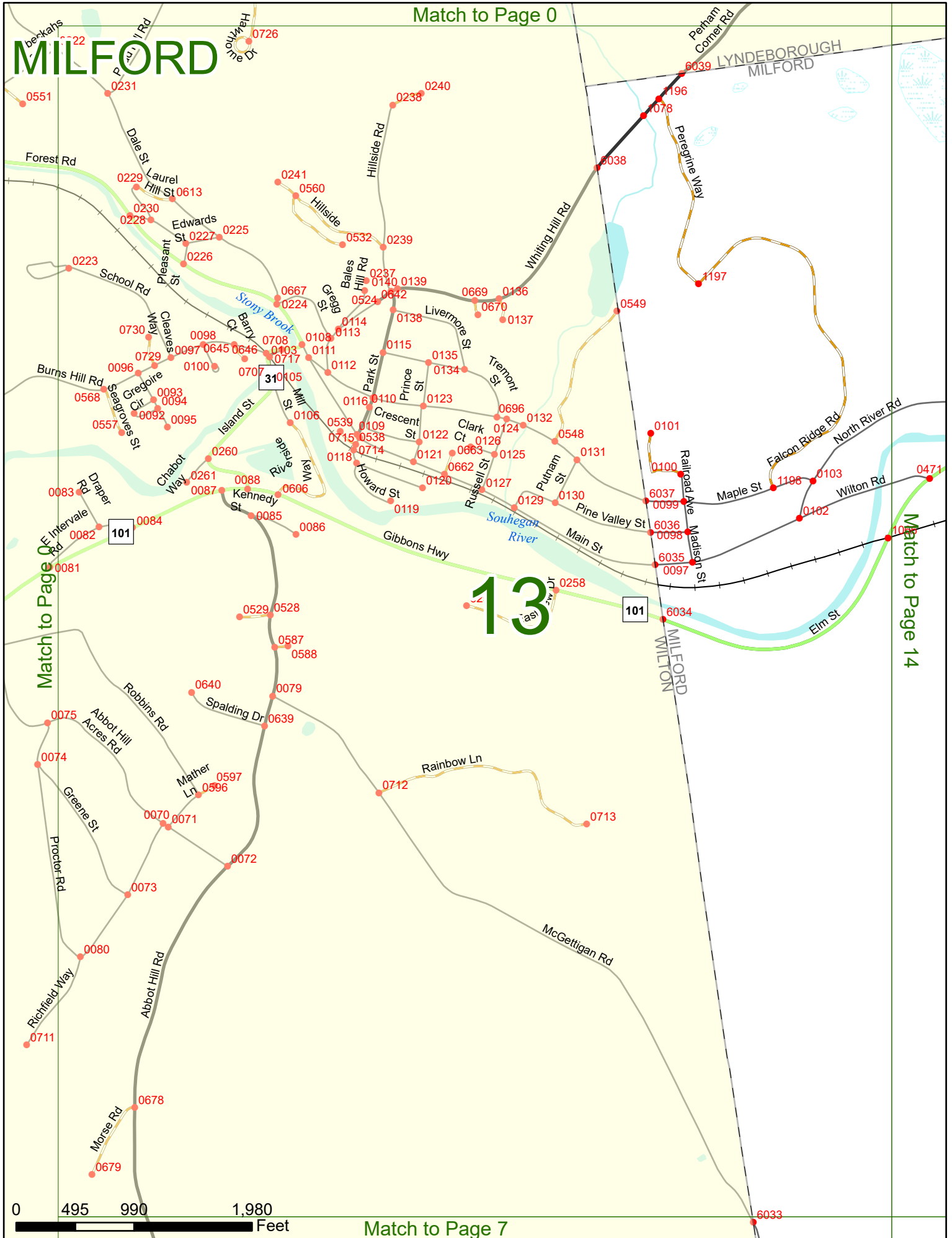
SUN
CT

MILFORD



Match to Page 0

MILFORD



13

Match to Page 0

Match to Page 14

0 495 990 1,980 Feet

Match to Page 7

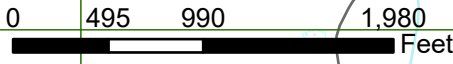
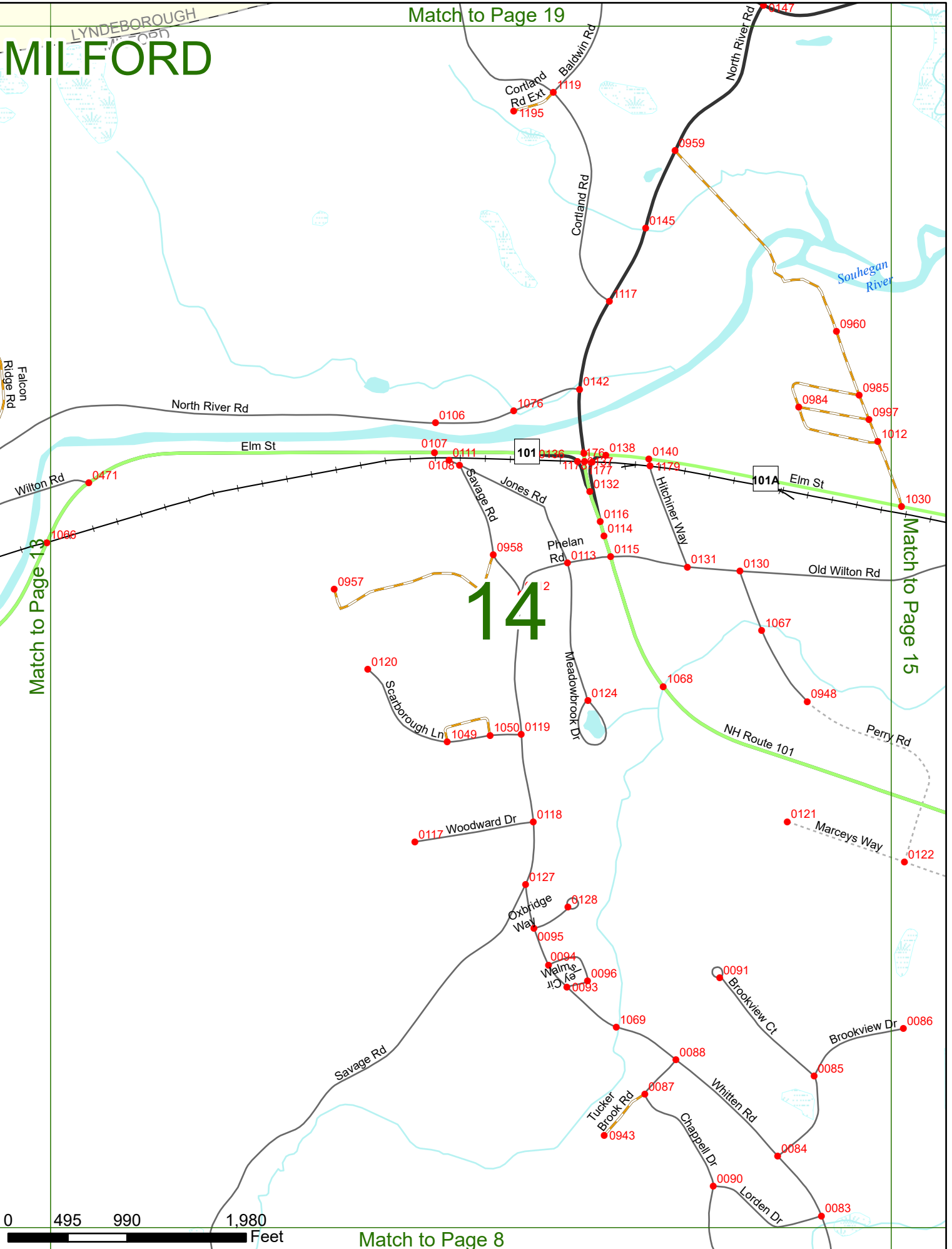
MILFORD

Match to Page 19

Match to Page 13

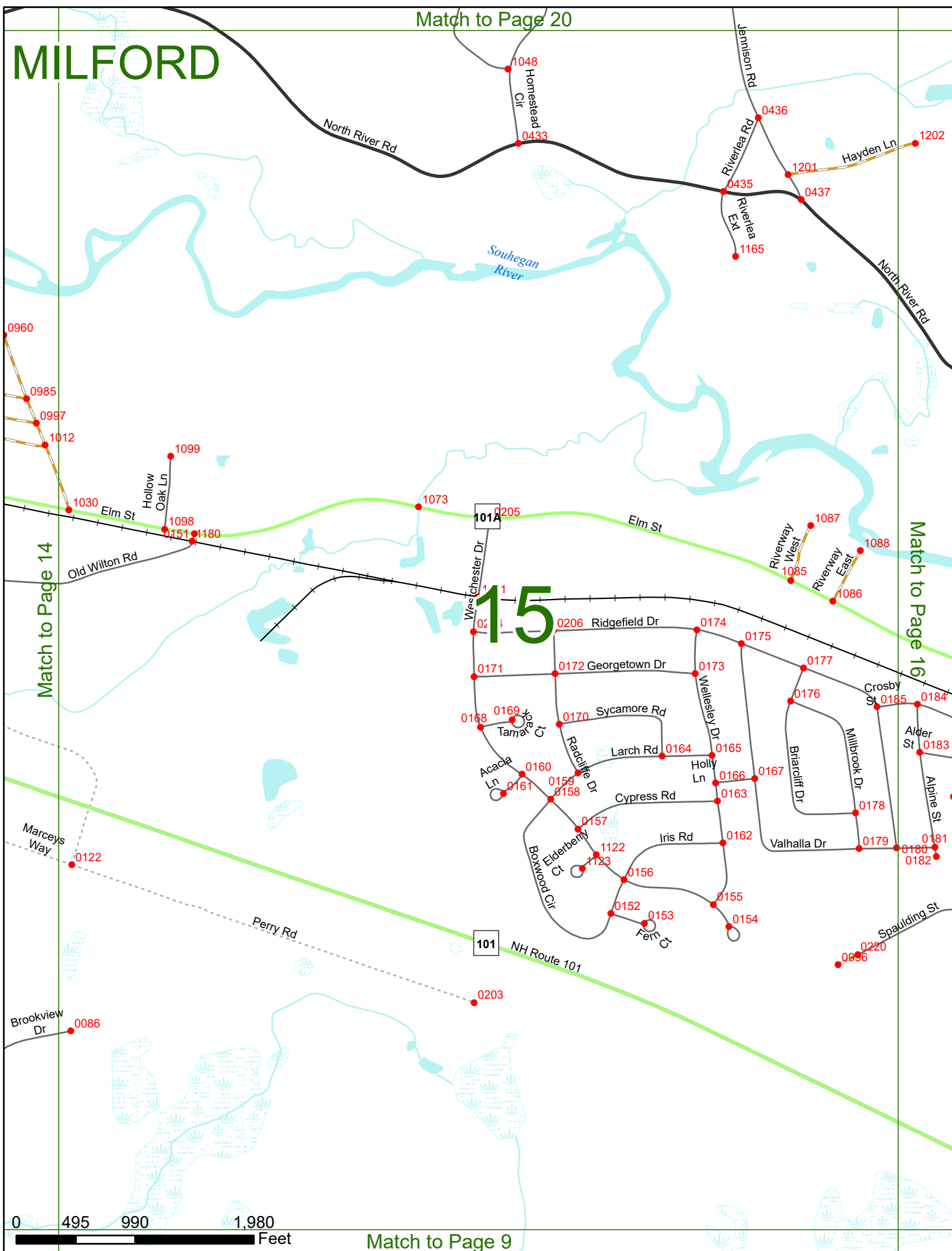
Match to Page 15

14



Match to Page 8

MILFORD



Match to Page 14

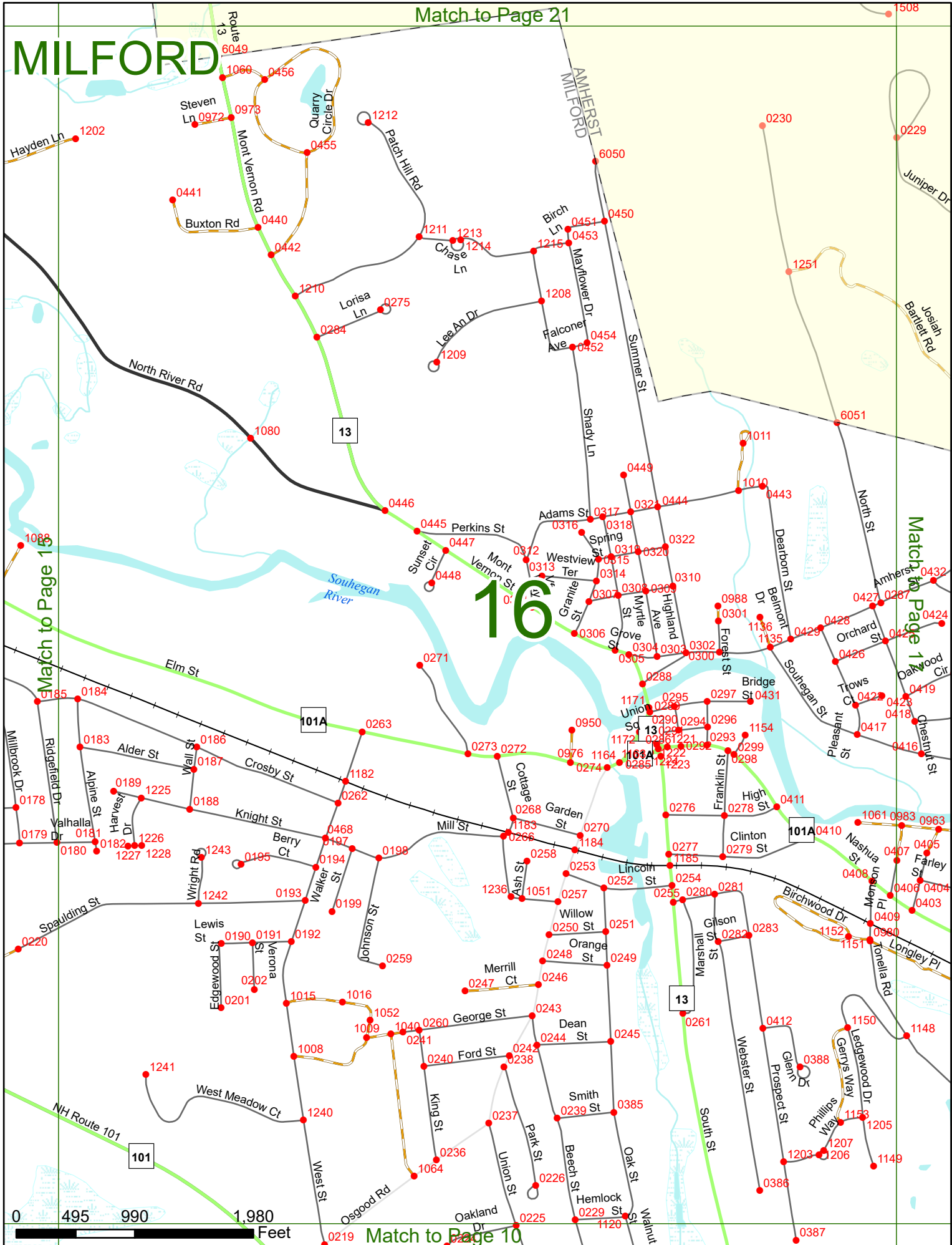
Match to Page 16

15

0 495 990 1,980 Feet

MILFORD

16



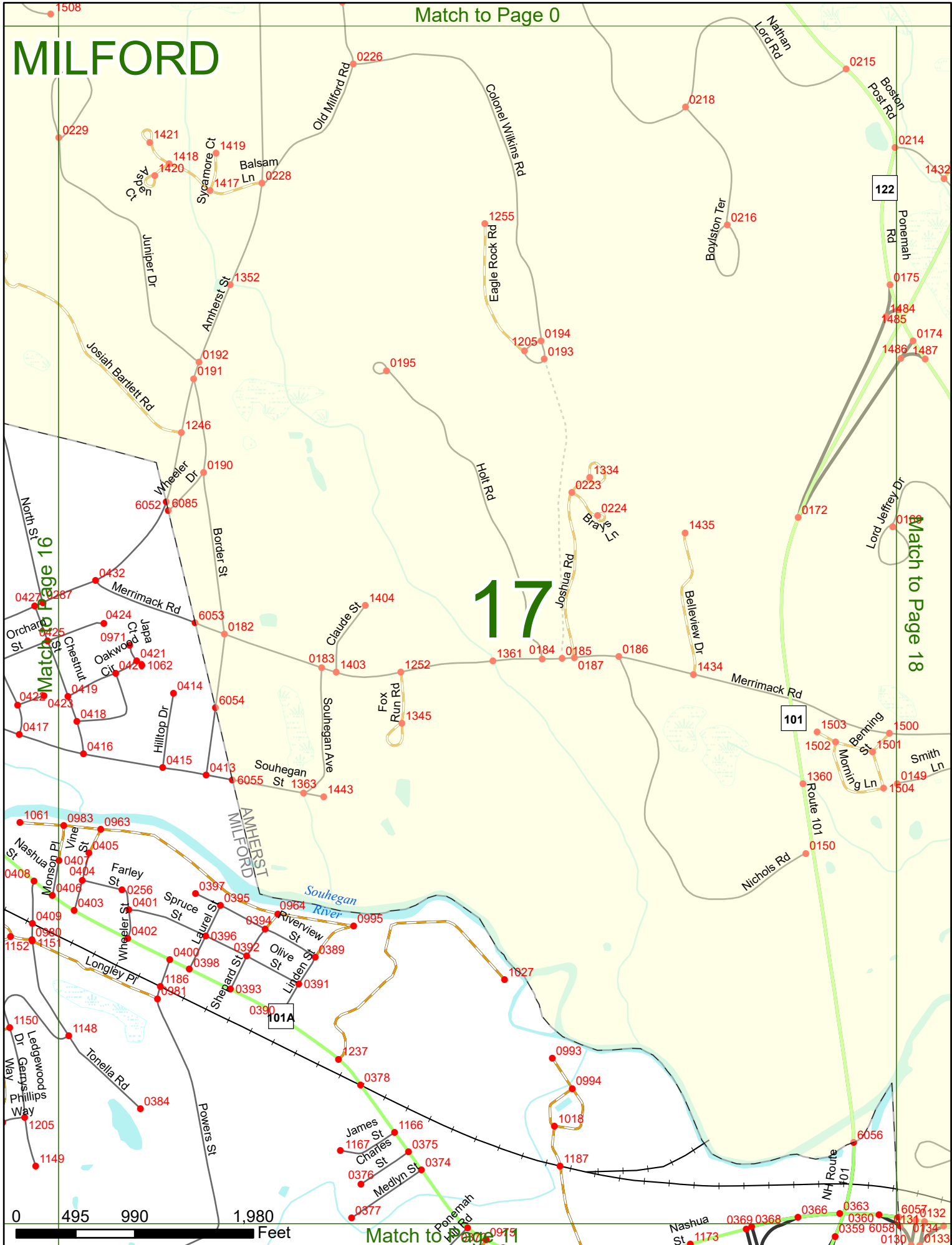
Match to Page 15

Match to Page 17



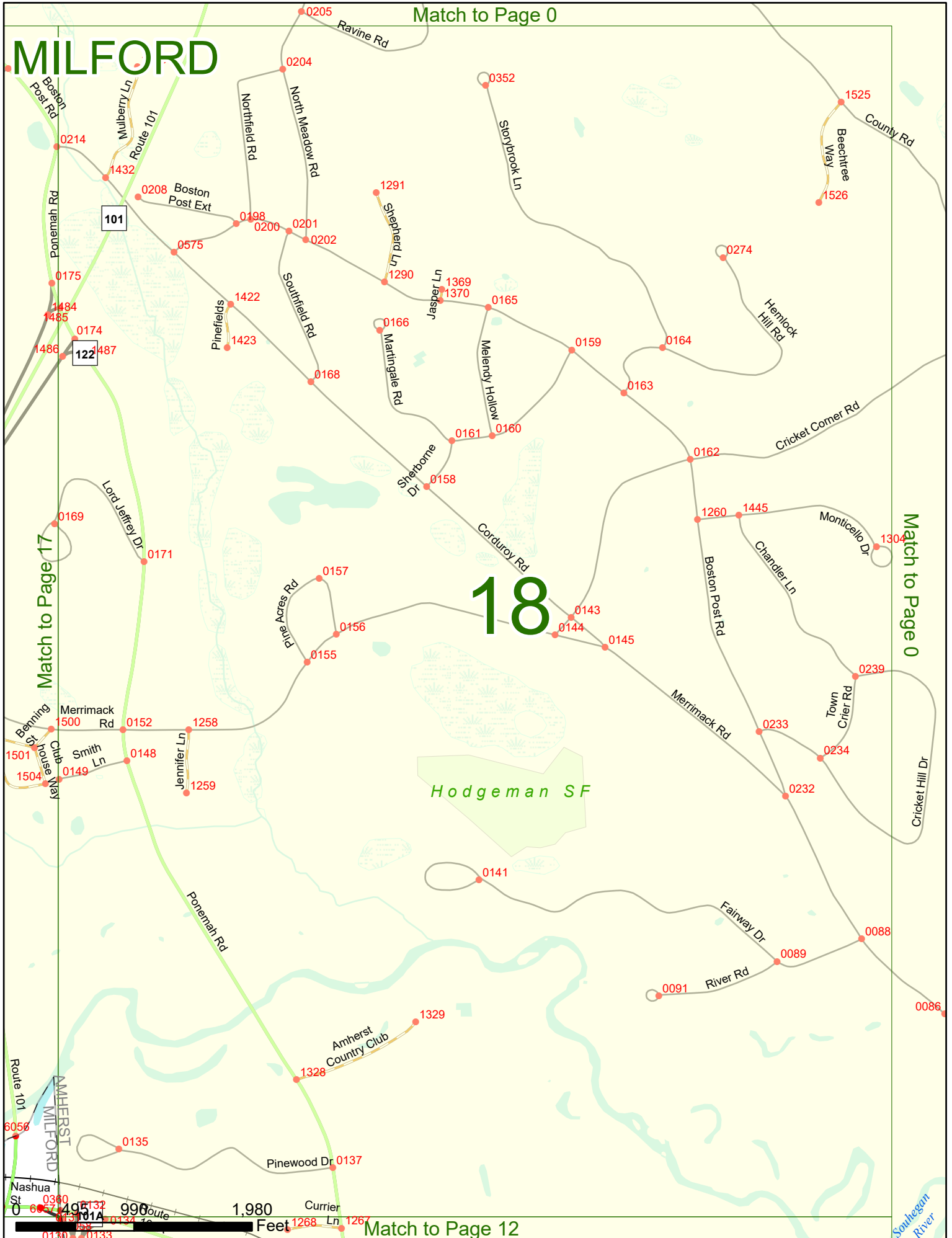
MILFORD

17



Match to Page 0

MILFORD



Match to Page 17

Match to Page 0

18

Hodgeman SF



Match to Page 12

Souhegan River


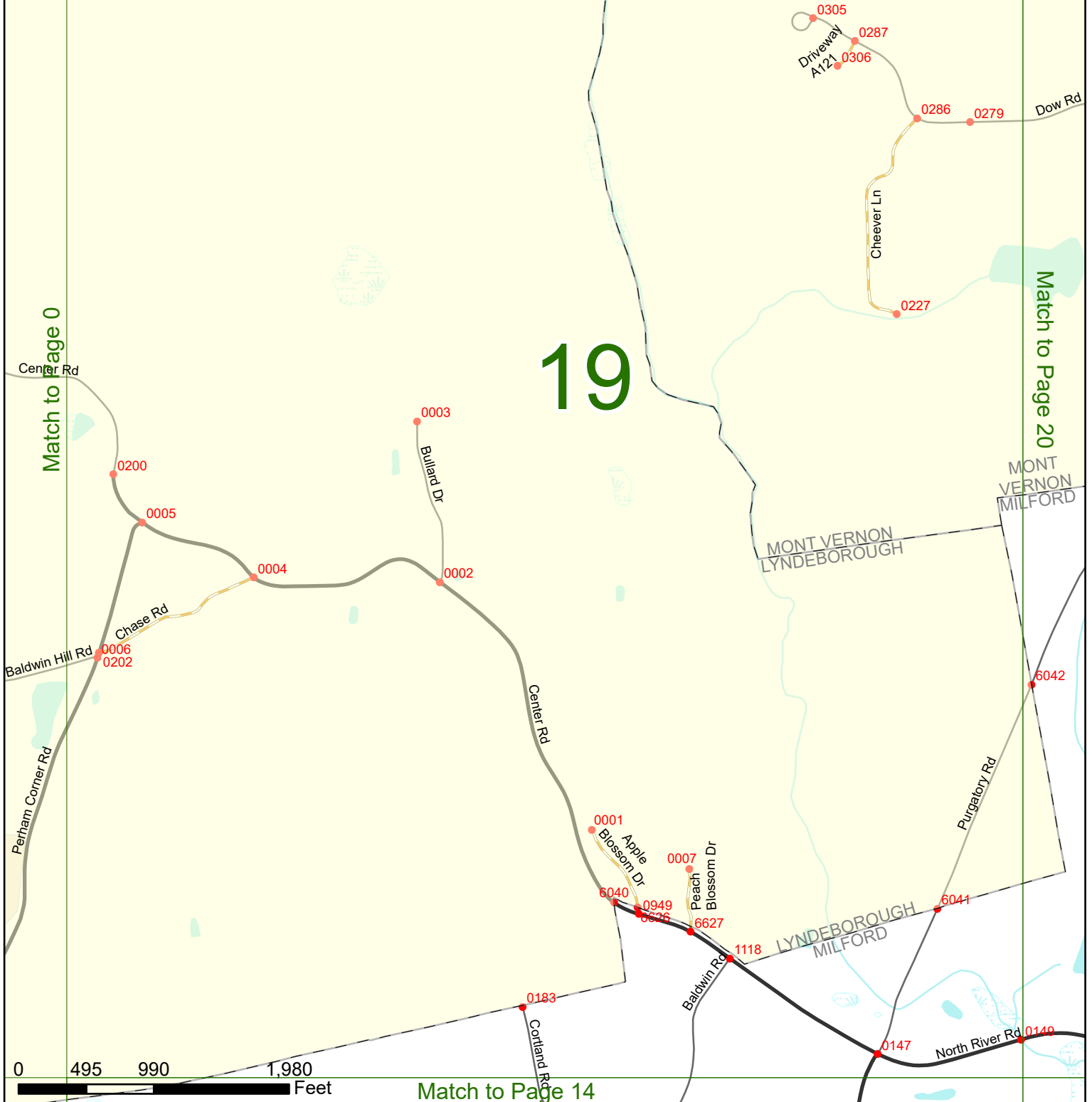
Match to Page 0

MILFORD

19

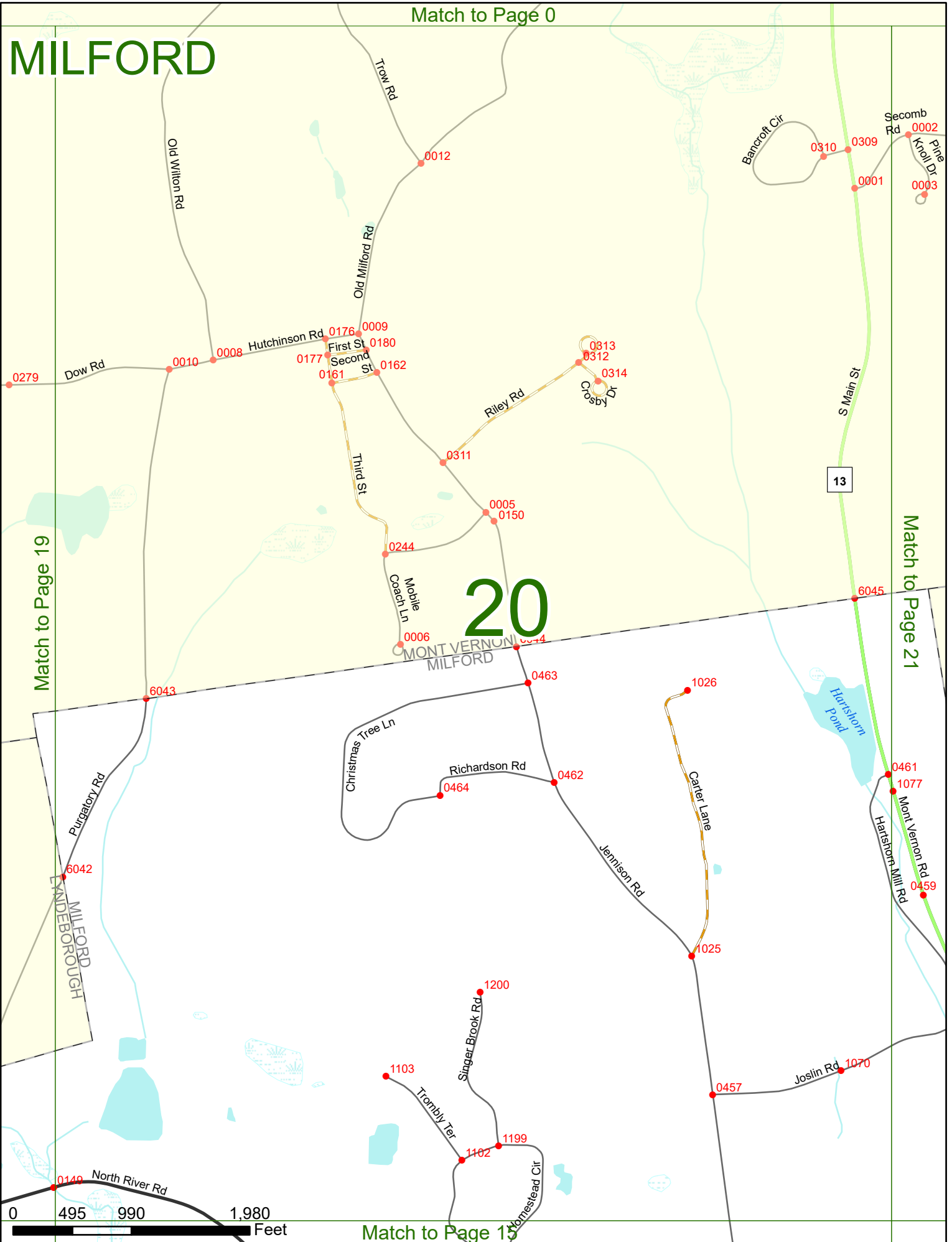
Match to Page 0

Match to Page 20



Match to Page 14

MILFORD



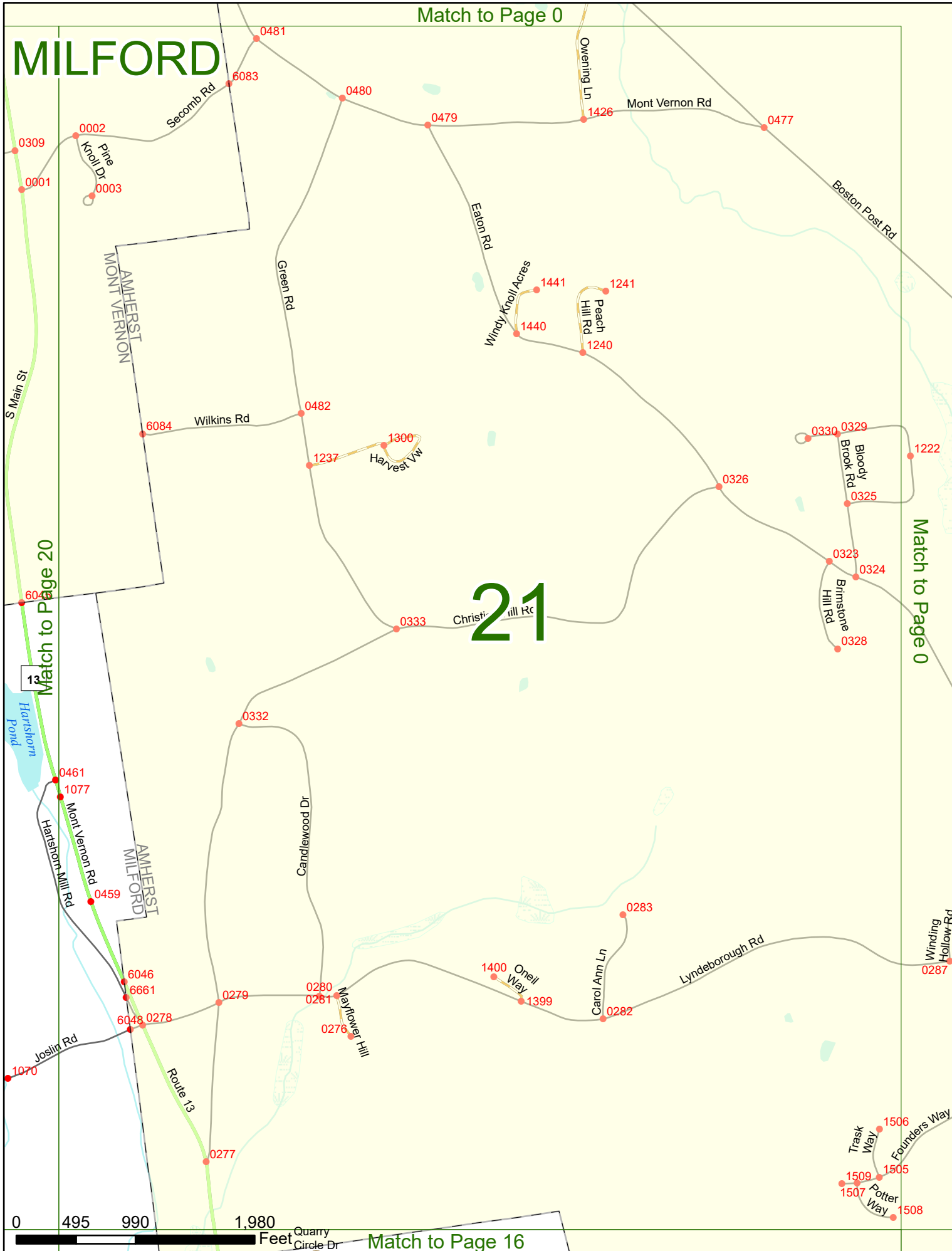
Match to Page 19

Match to Page 21

20

Match to Page 0

MILFORD



21

Match to Page 20

Match to Page 0

0 495 990 1,980 Feet

Match to Page 16

Quarry Circle Dr