

New Hampshire
DOT
 Department of Transportation

Maps and data sets are not guaranteed to be free from errors and omissions. Data is in a constant state of update and correction by various groups and agencies. Information displayed on this map is the best available at the time of publication.

2023 Nodal Reference Bookmap

LEGEND



NHDOT will accept crash locations based on the State of NH Uniform Police Traffic Accident Report.

Crash occurred on:

Option 1 Street Address
 123 Main Street

Option 2 Route No and/or Distance from NESW Intesecting Road, Bridge,
 Street name Intersecting Street Town/County line
 Main Street 500 E Oak Street

Option 3 First Node Distance from First Node Second Node
 515 212 632

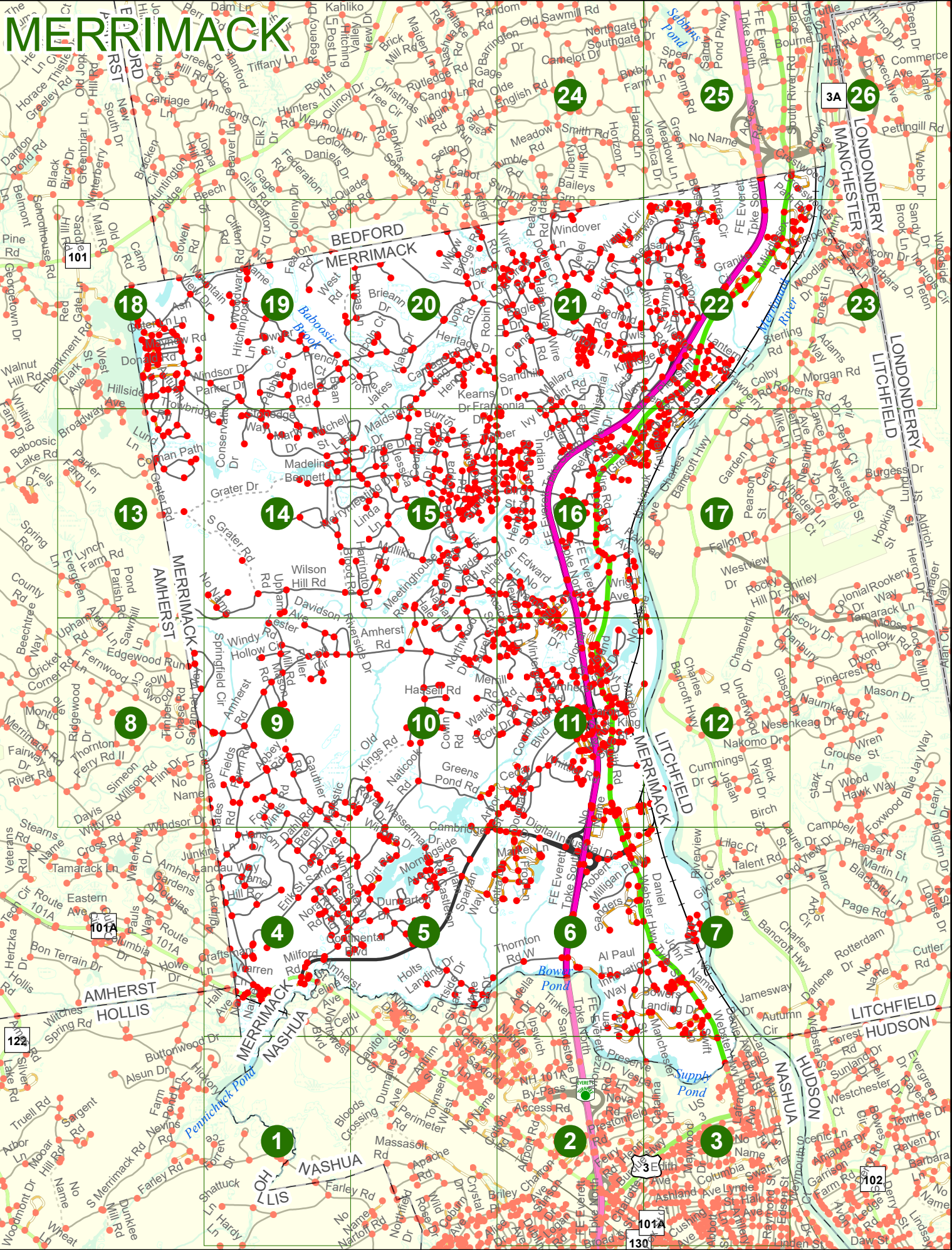
Option 4 Route No and/or Mile Marker on Interstate Only NESW Mile (Marker)
 Street name
 189S 700 feet S 36.8

Option 3 – Example

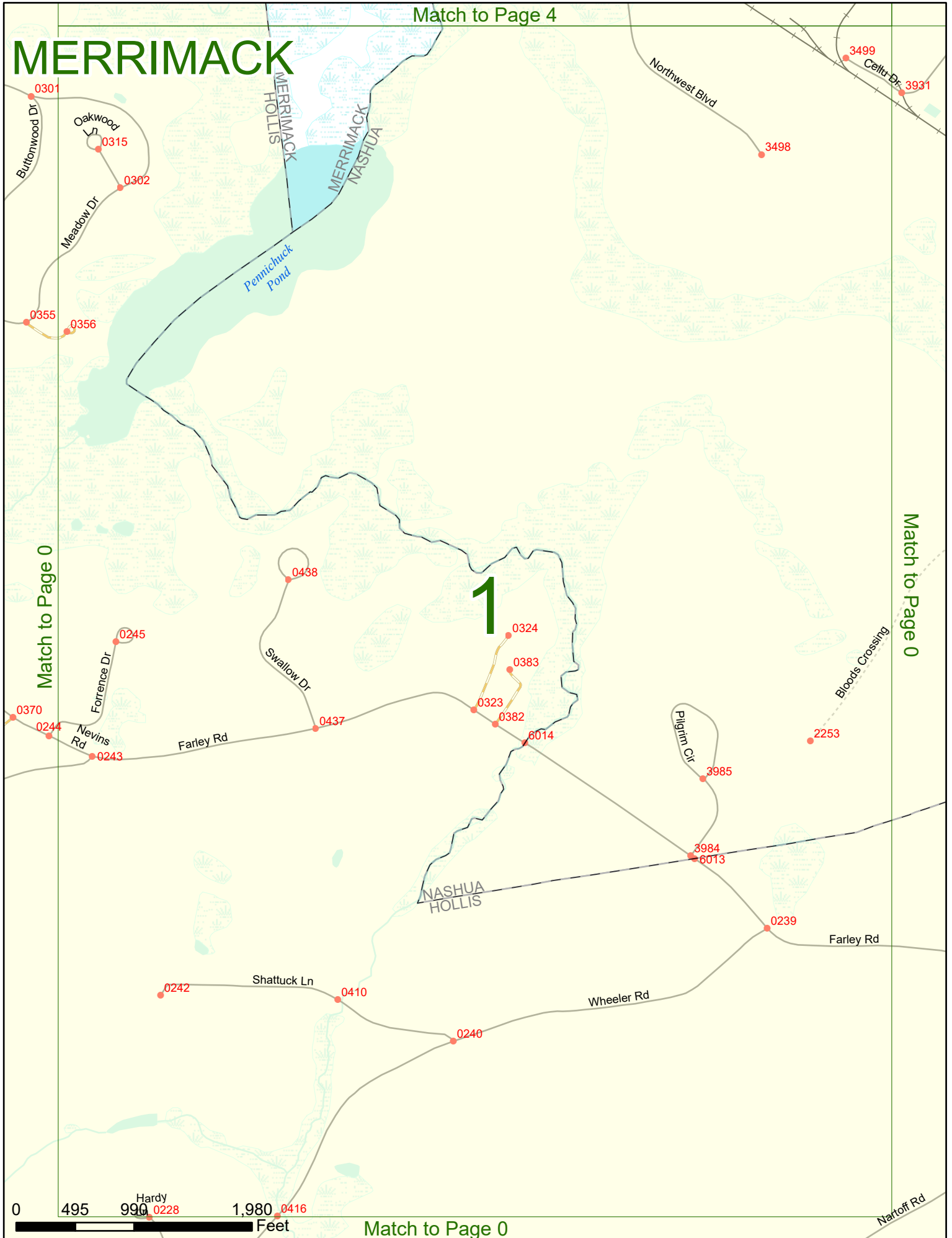
Street Name Loudon Road
First Node 803
Distance from First Node 318 Ft
Second Node 813



MERRIMACK




MERRIMACK



Match to Page 0

Match to Page 0

1



Match to Page 0

Narloff Rd

Northwest Blvd

Celtic Dr

Buttwood Dr

Oakwood

Meadow Dr

MERRIMACK HOLLIS

MERRIMACK NASHUA

Pennichuck Pond

Swallow Dr

Forrence Dr

Nevins Rd

Farley Rd

Pilgrim Cir

Bloods Crossing

NASHUA HOLLIS

Shattuck Ln

Wheeler Rd

Farley Rd

MERRIMACK

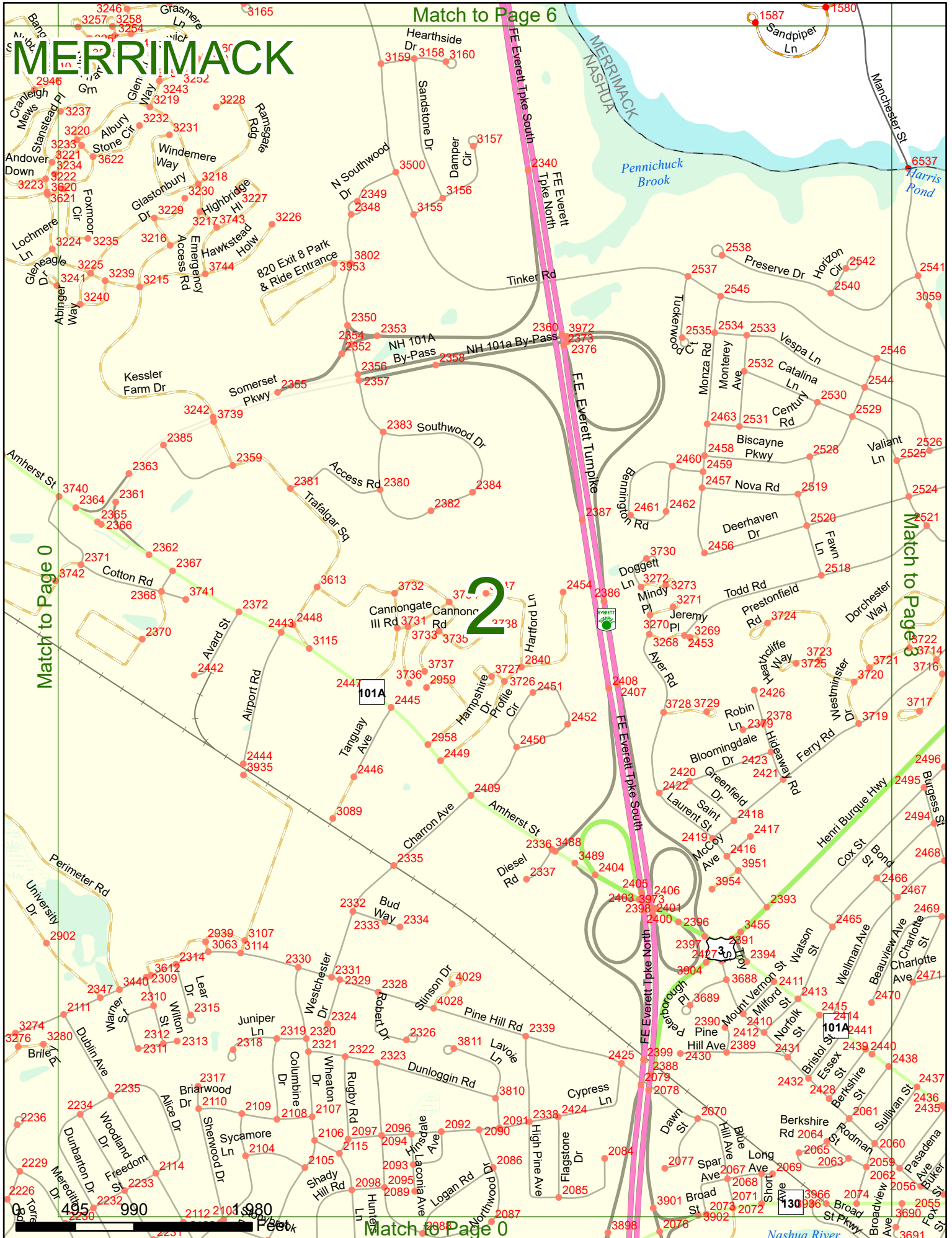
Match to Page 6

Match to Page 0

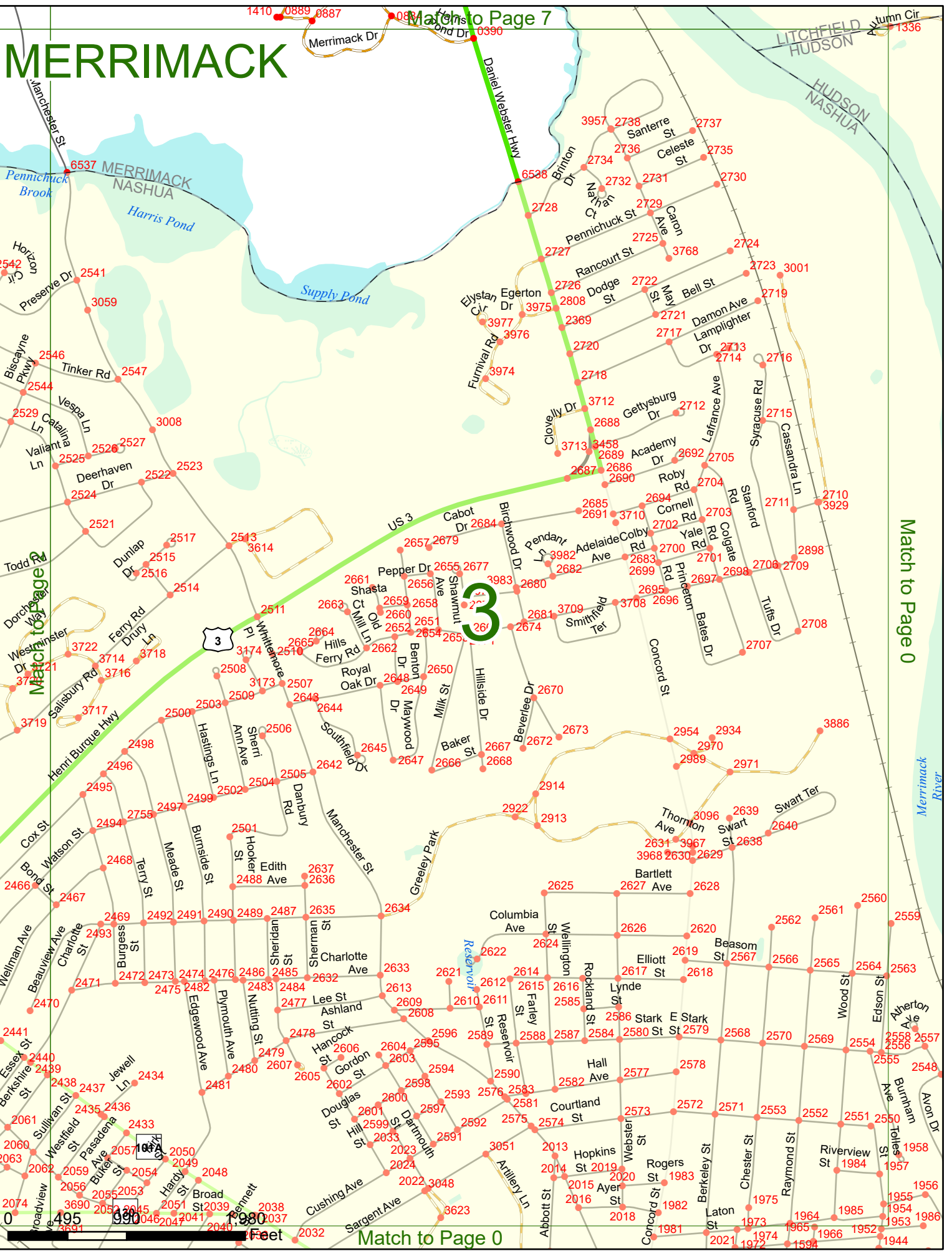
Match to Page 3

2

Match to Page 0



MERRIMACK



Match to Page 0

Match to Page 7

Match to Page 0

Match to Page 0

0

395

790

1180

1470

1760

2050

2340

2630

2920

3210

3500

3790

4080

4370

4660

4950

5240

5530

Feet

Match to Page 9

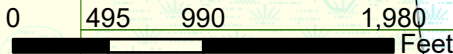
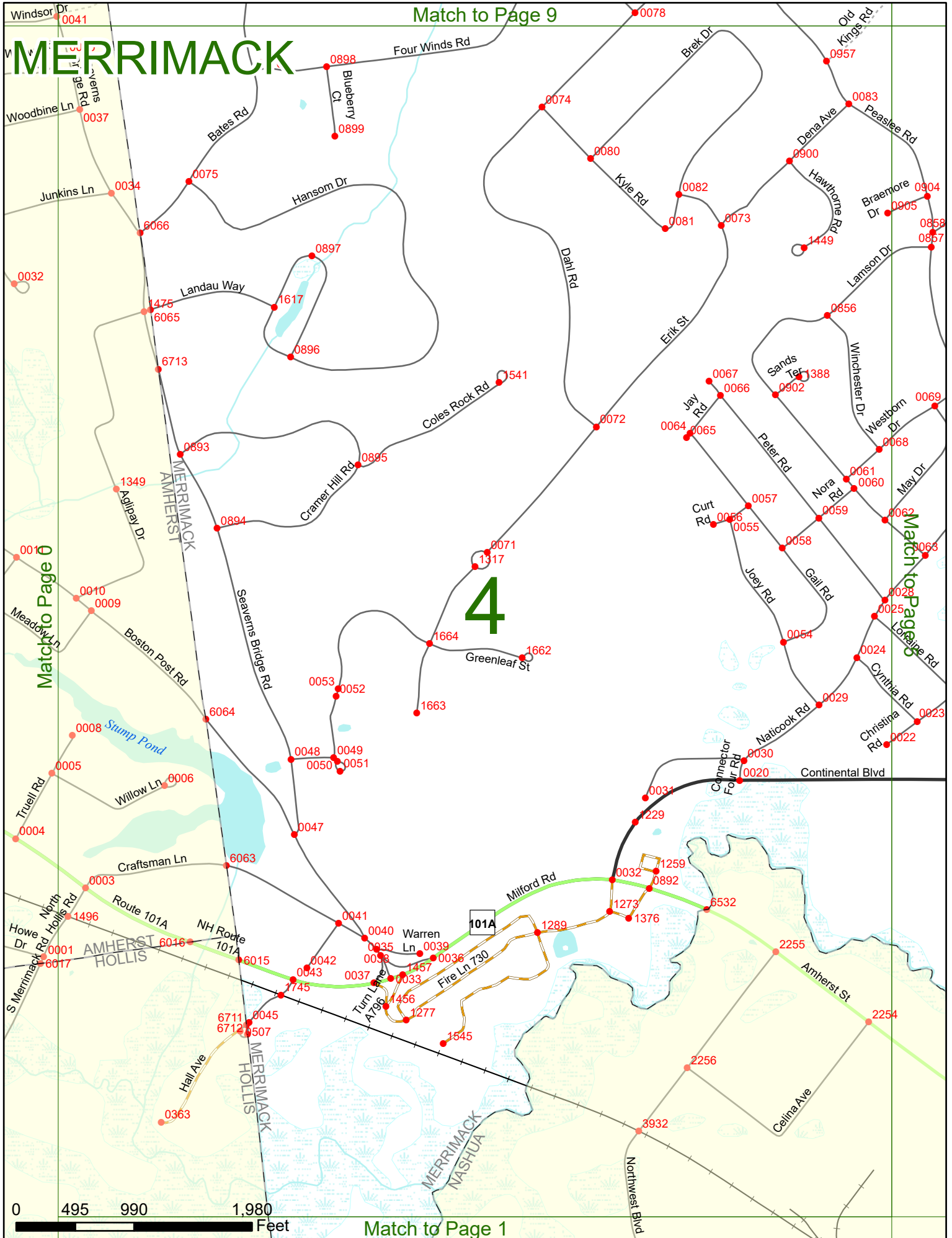
MERRIMACK

4

Match to Page 0

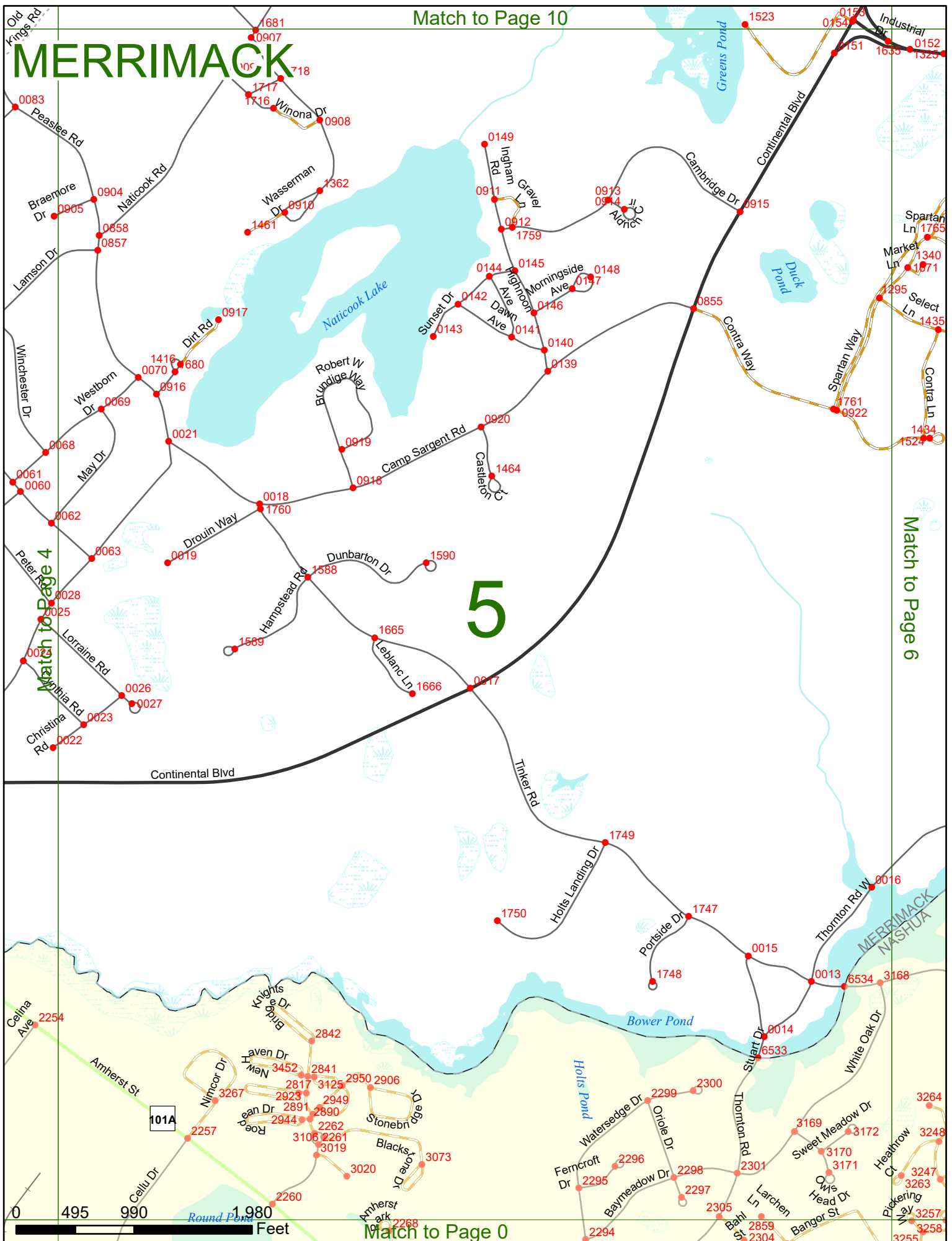
Match to Page 5

Match to Page 1



Match to Page 10

MERRIMACK



Match to Page 4

Match to Page 6

5

Match to Page 0

0 495 990 1,980 Feet

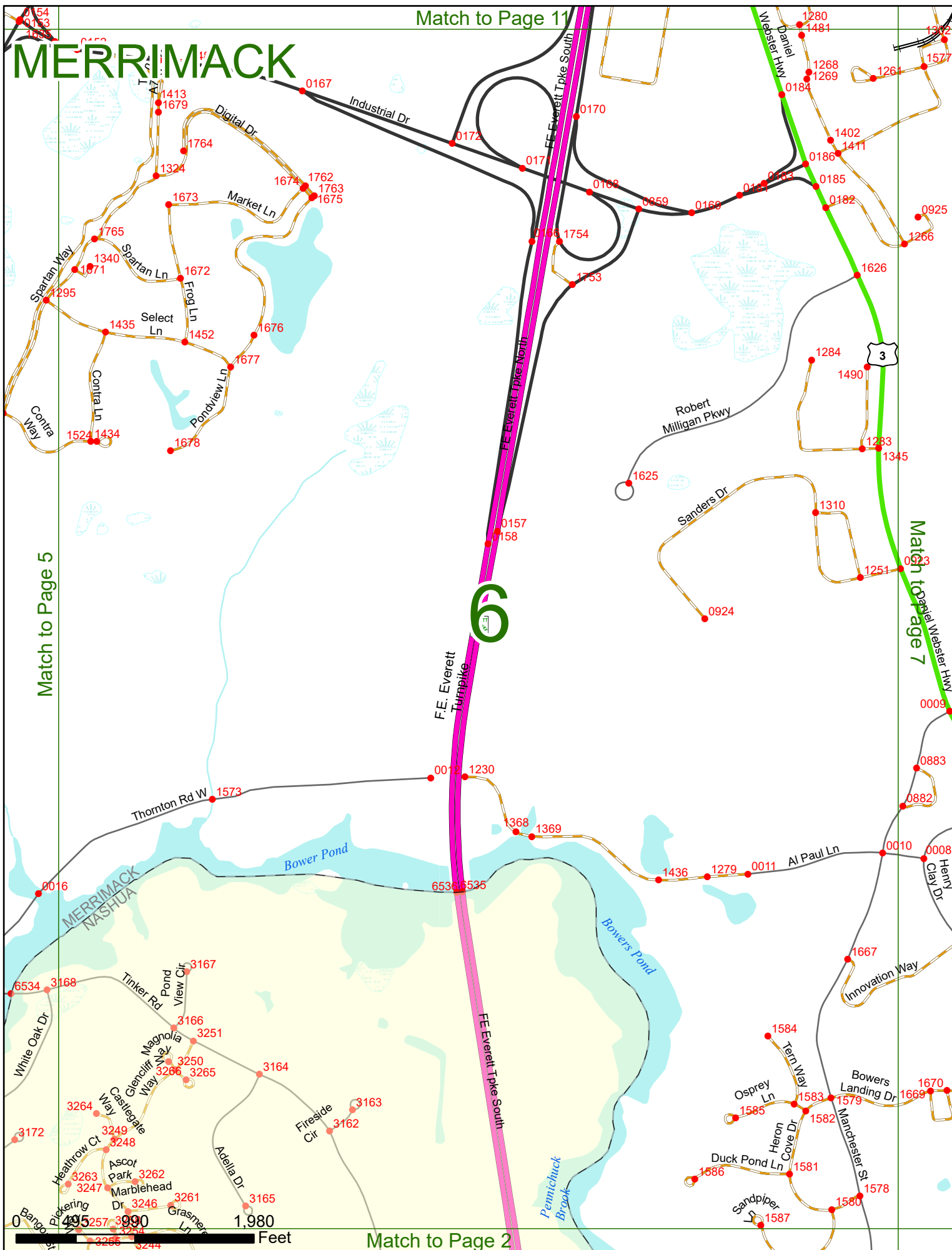
MERRIMACK
NASHUA

MERRIMACK

6

Match to Page 5

Match to Page 7

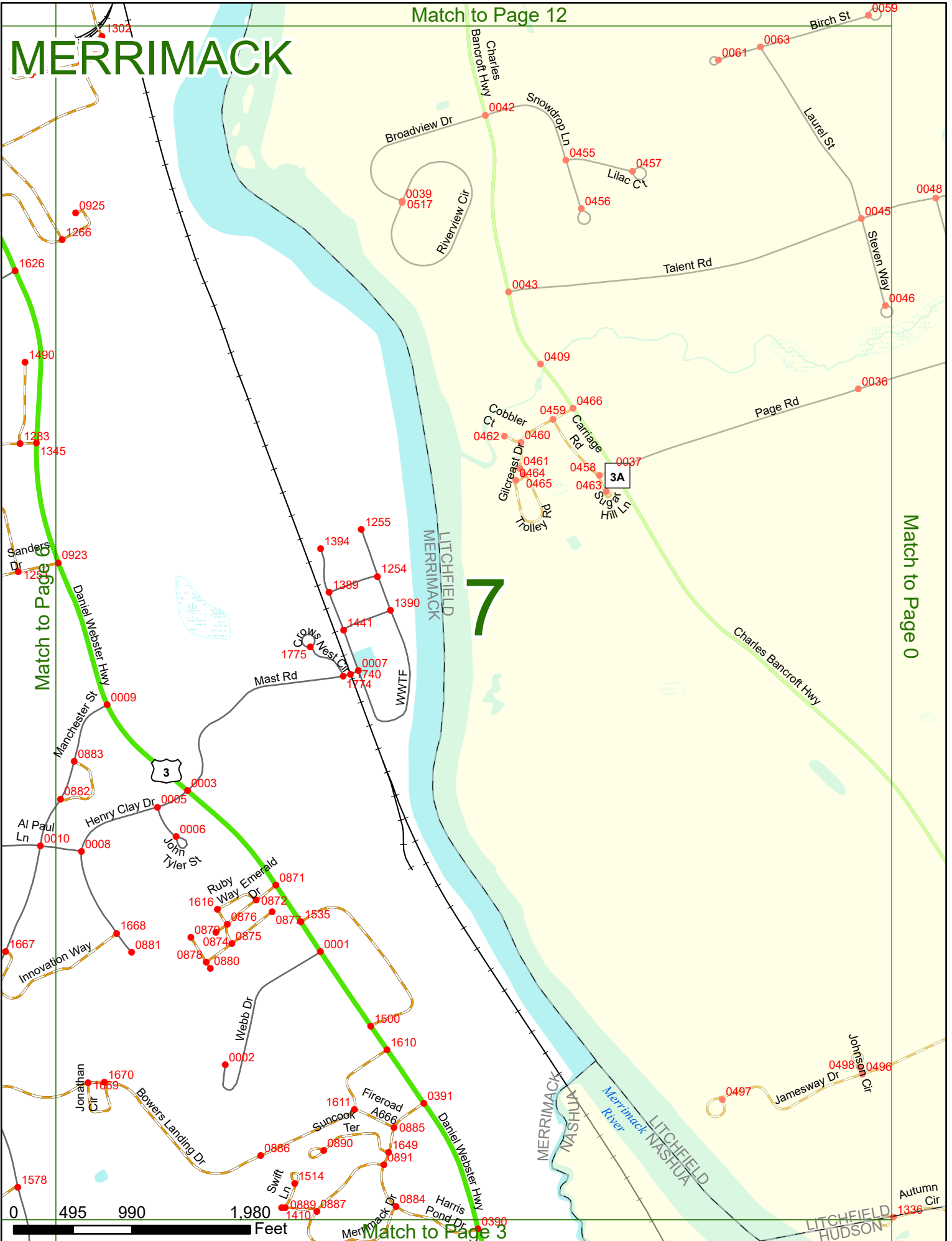


MERRIMACK

Match to Page 12

Match to Page 0

7



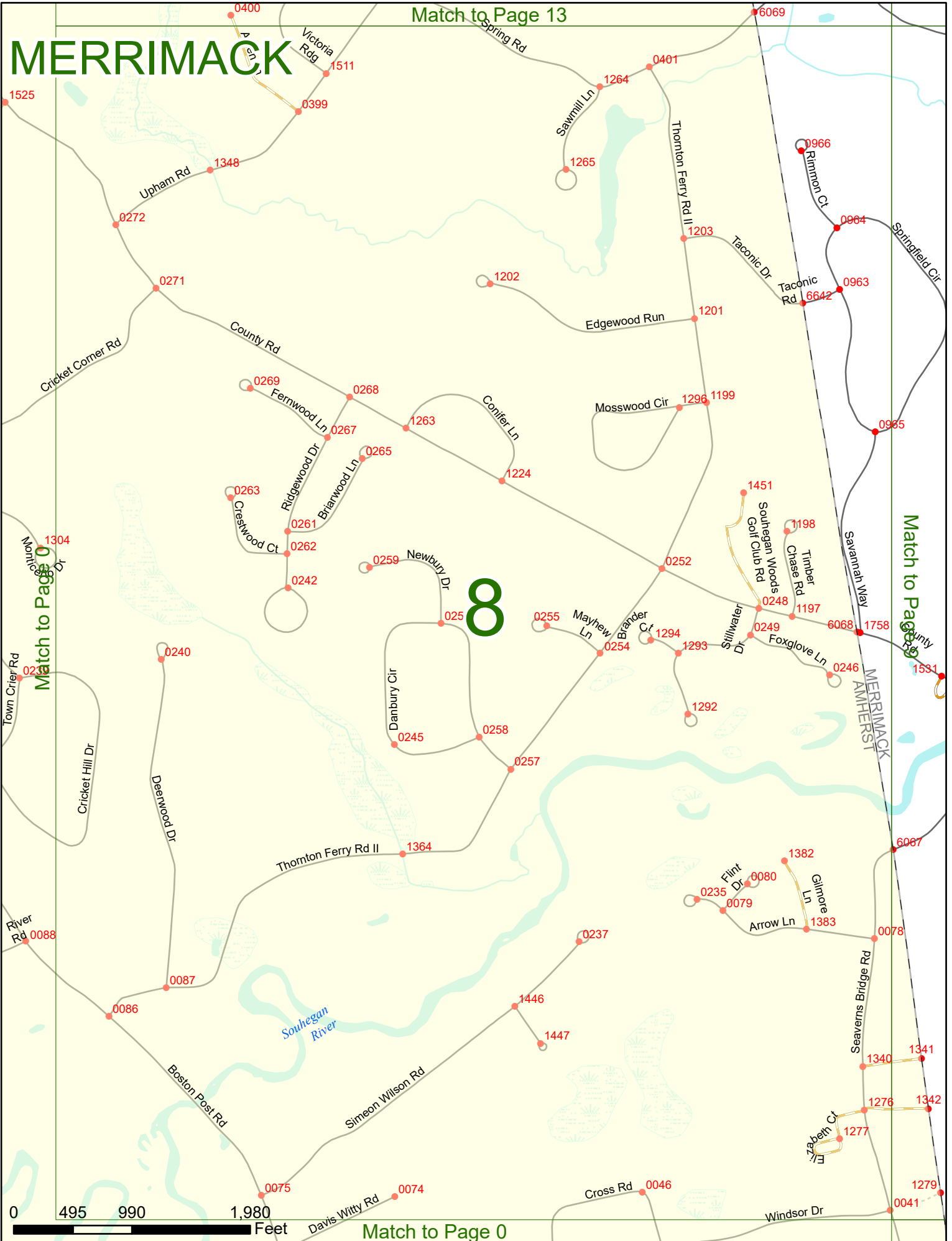
Match to Page 6

Match to Page 3

0 495 990 1,980 Feet

MERRIMACK

Match to Page 13



8

0 495 990 1,980 Feet

Match to Page 0

Match to Page 10

Match to Page 9

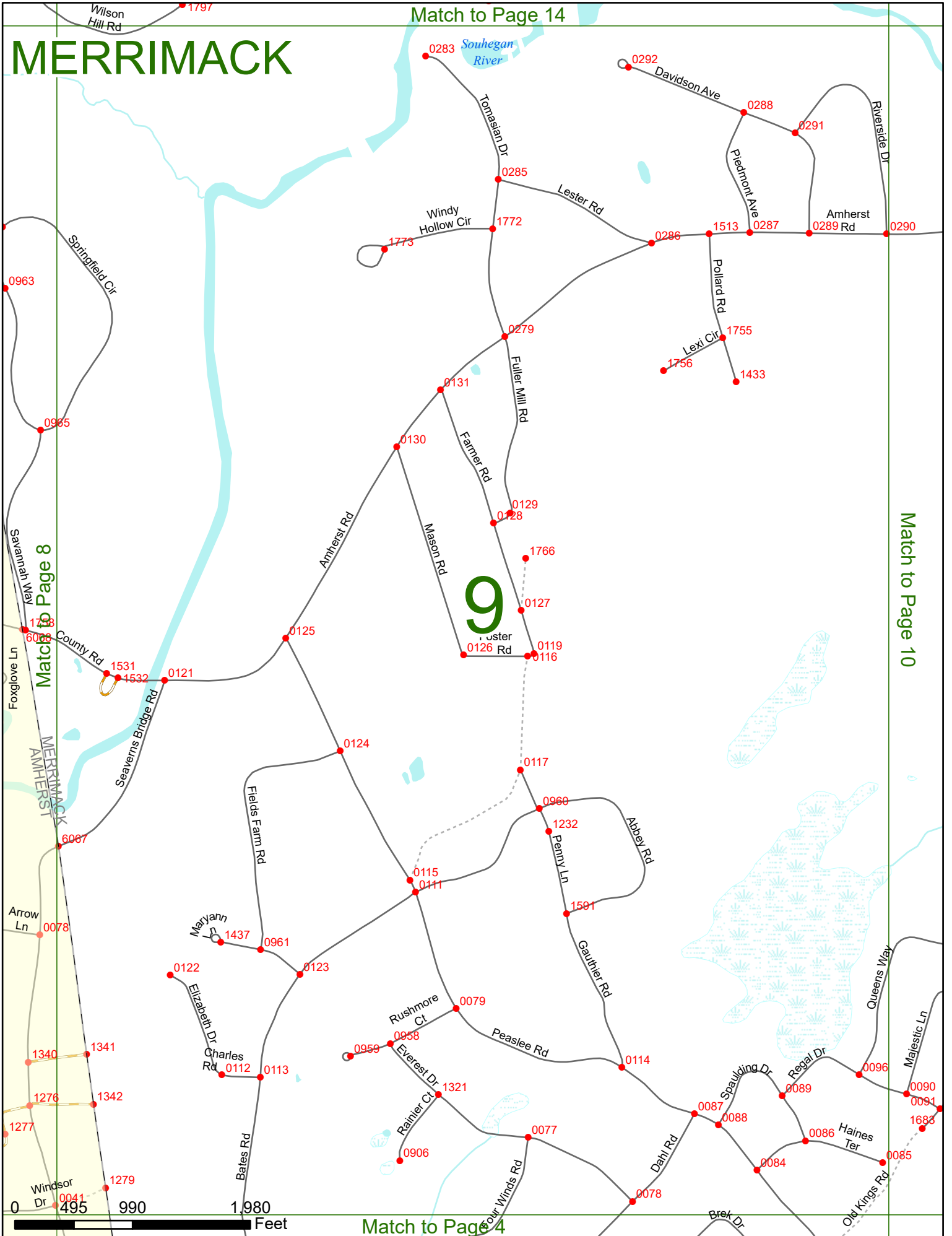
MERRIMACK

Match to Page 14

9

Match to Page 10

Match to Page 4



MERRIMACK

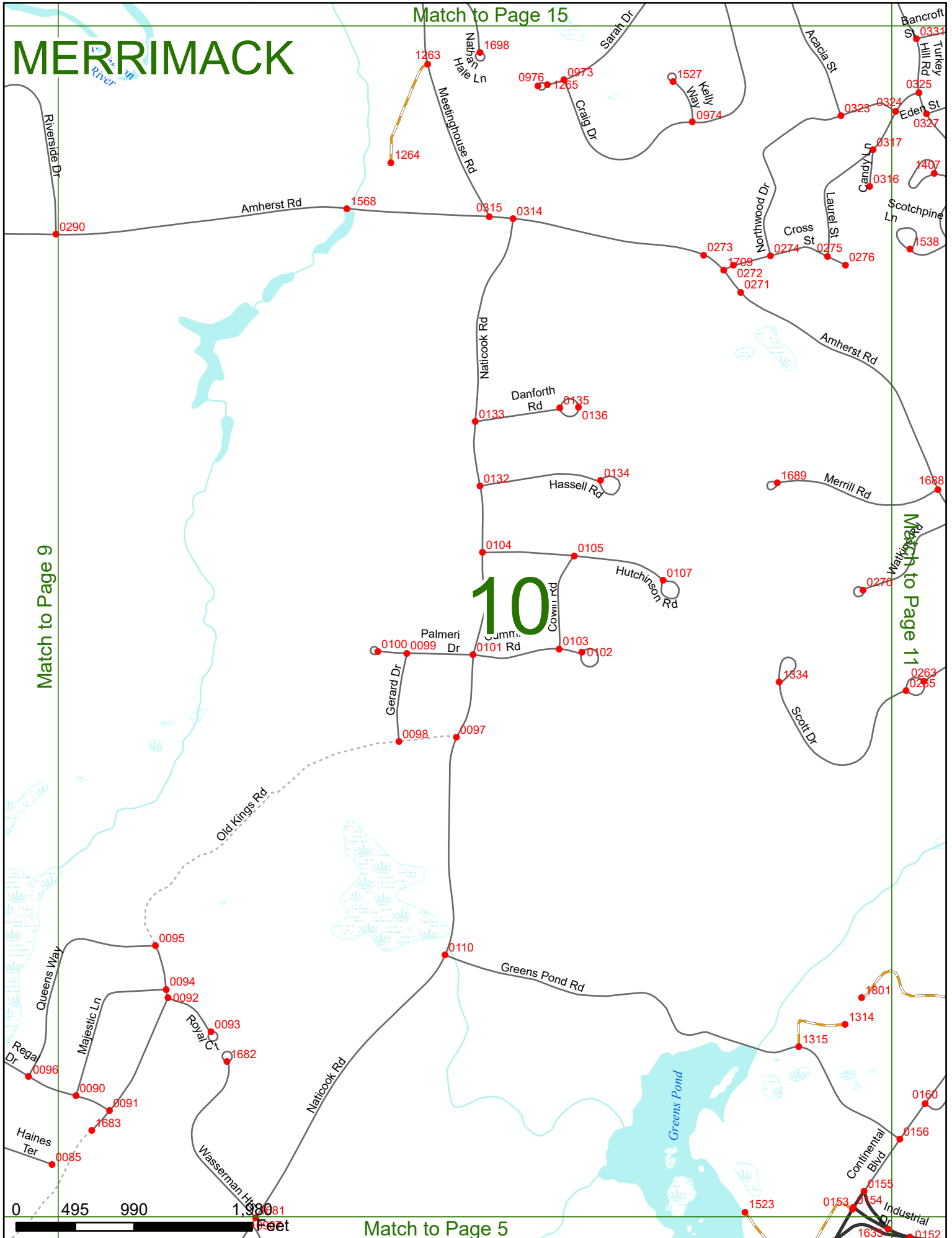
Match to Page 15

Match to Page 9

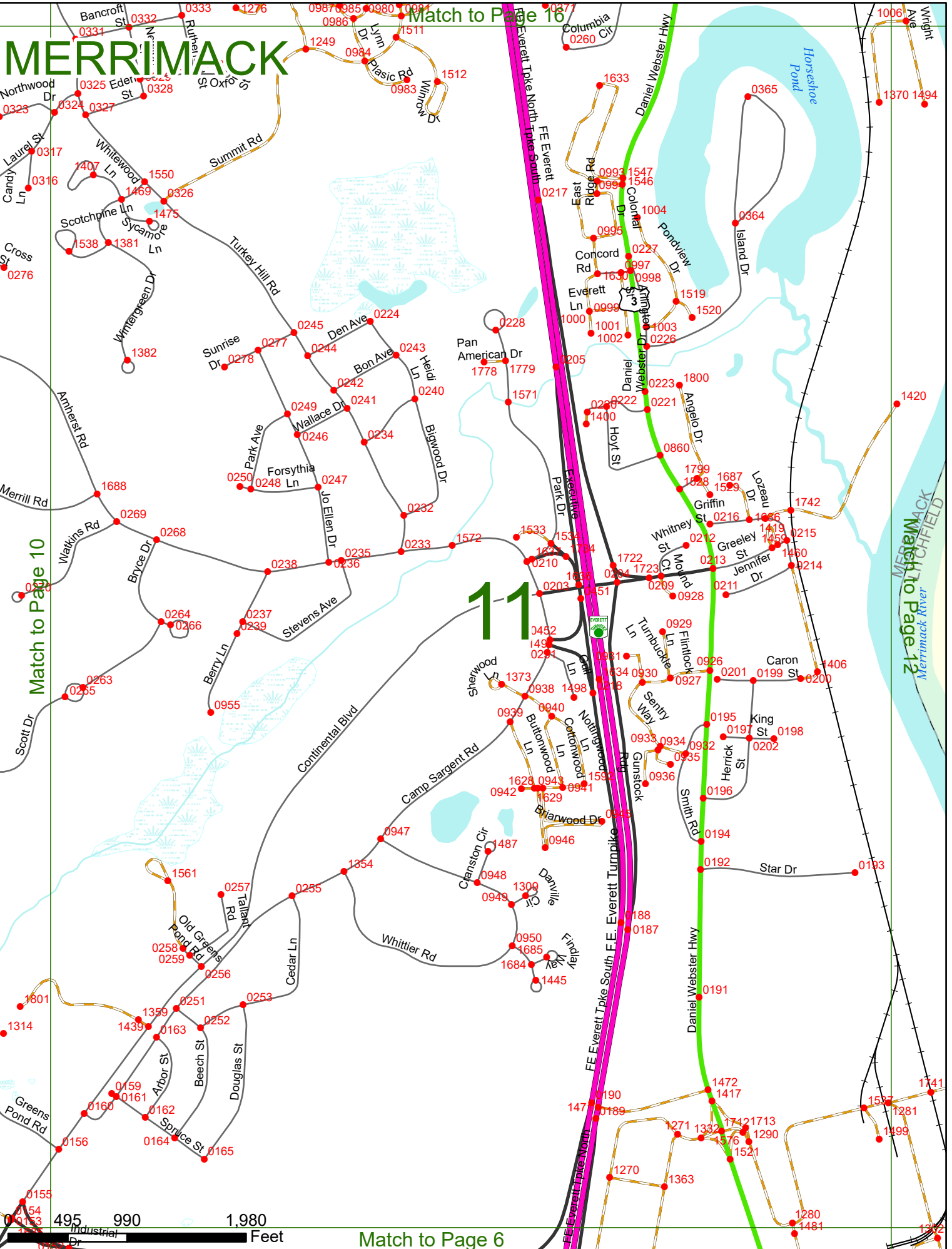
Match to Page 11

10

Match to Page 5



MERRIMACK



Match to Page 10

Match to Page 16

Match to Page 12

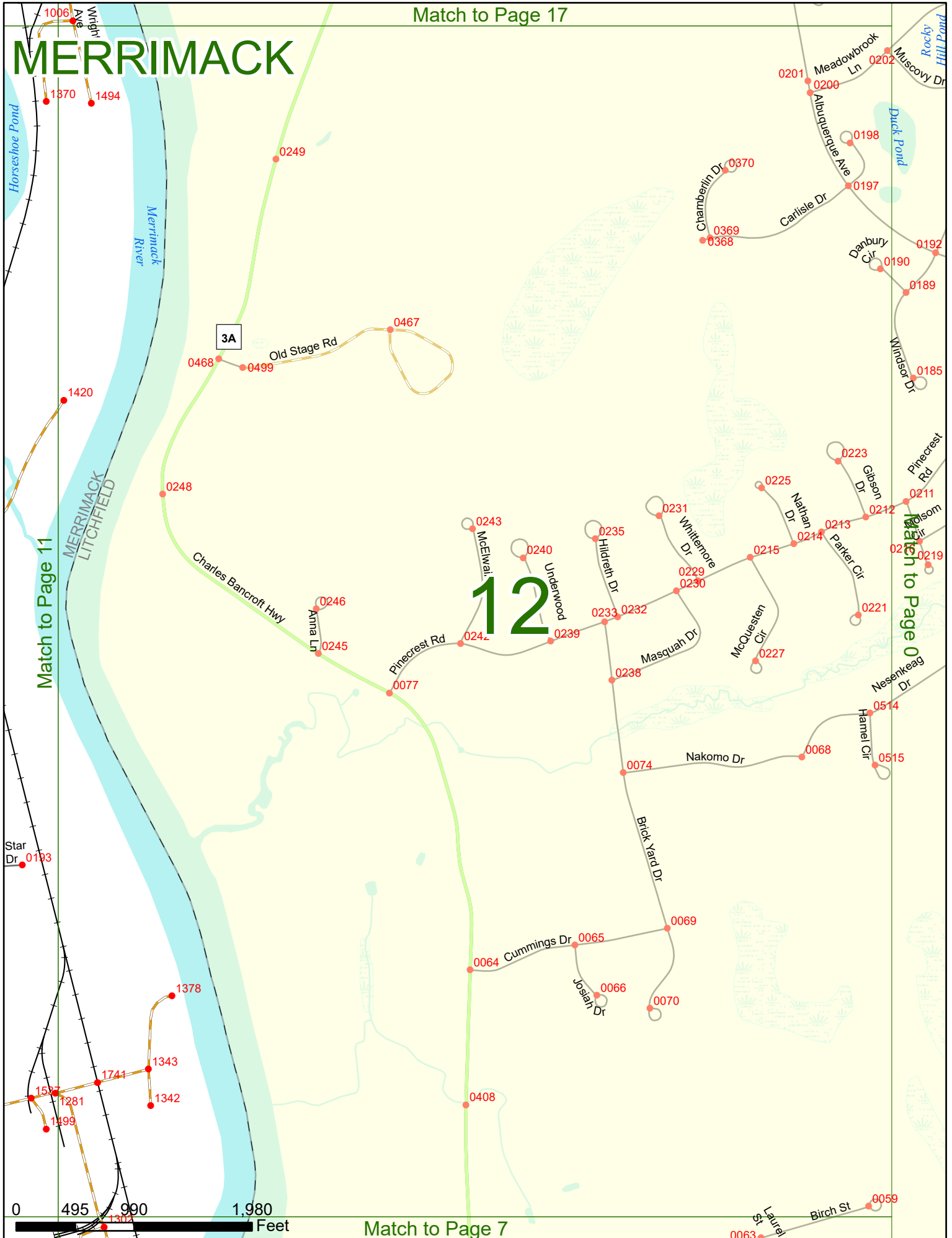
Match to Page 6

11

0 54 990 1,980 Feet

Match to Page 17

MERRIMACK



3A

12

Match to Page 11

Match to Page 0

0 495 990 1,980 Feet

Match to Page 7

MERRIMACK

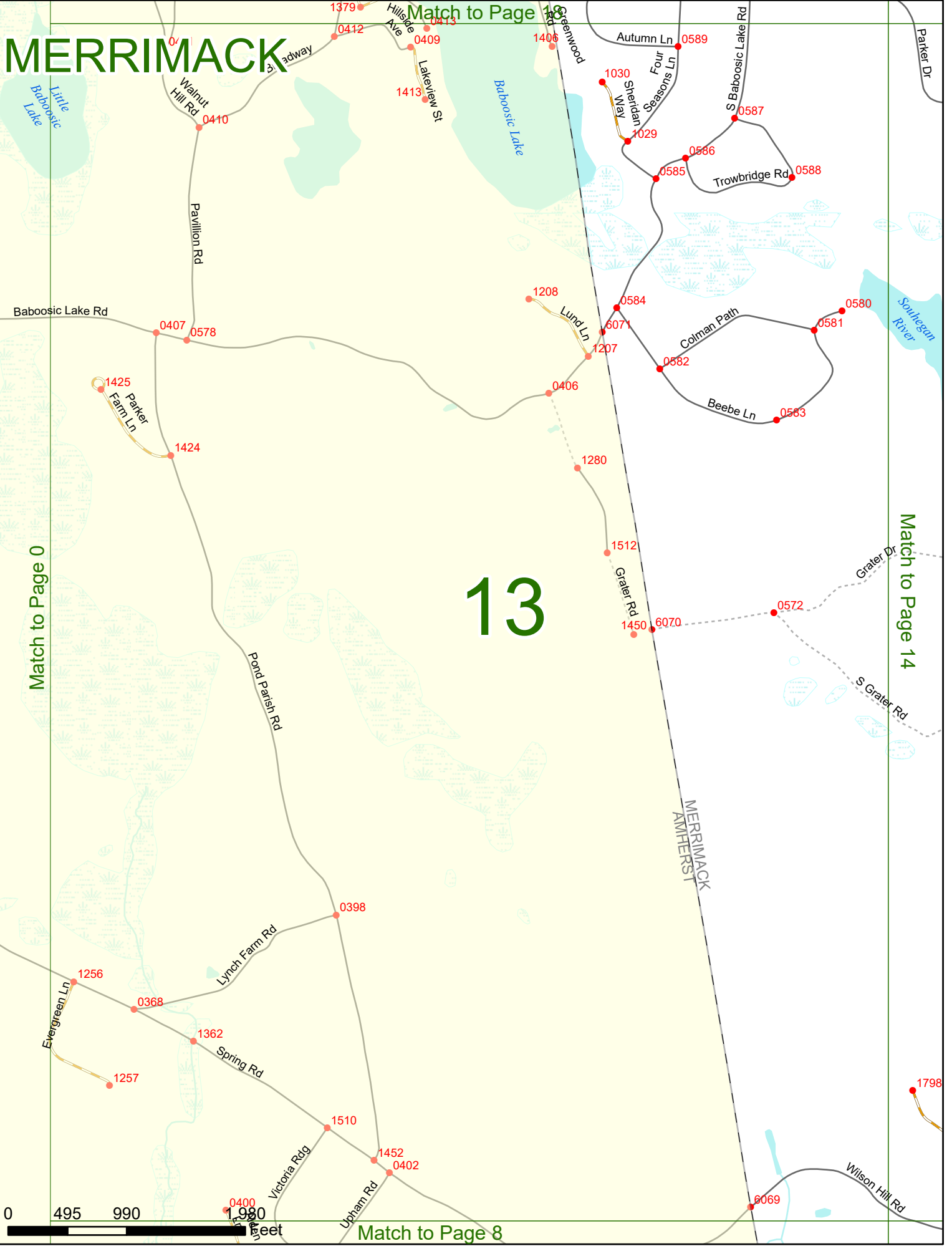
Match to Page 12

13

Match to Page 0

Match to Page 14

Match to Page 8



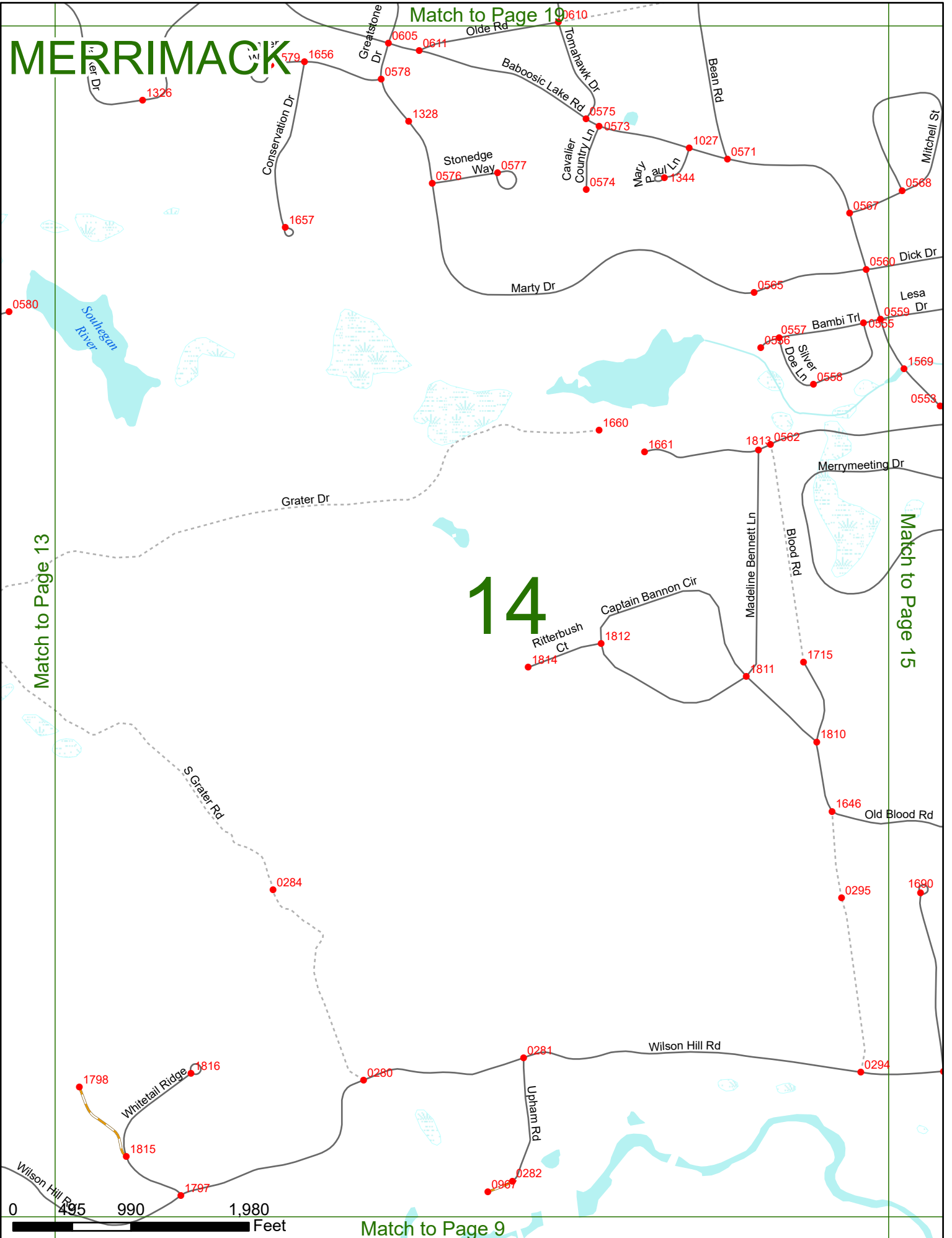
MERRIMACK

Match to Page 19

Match to Page 13

Match to Page 15

14



Match to Page 9

MERRIMACK

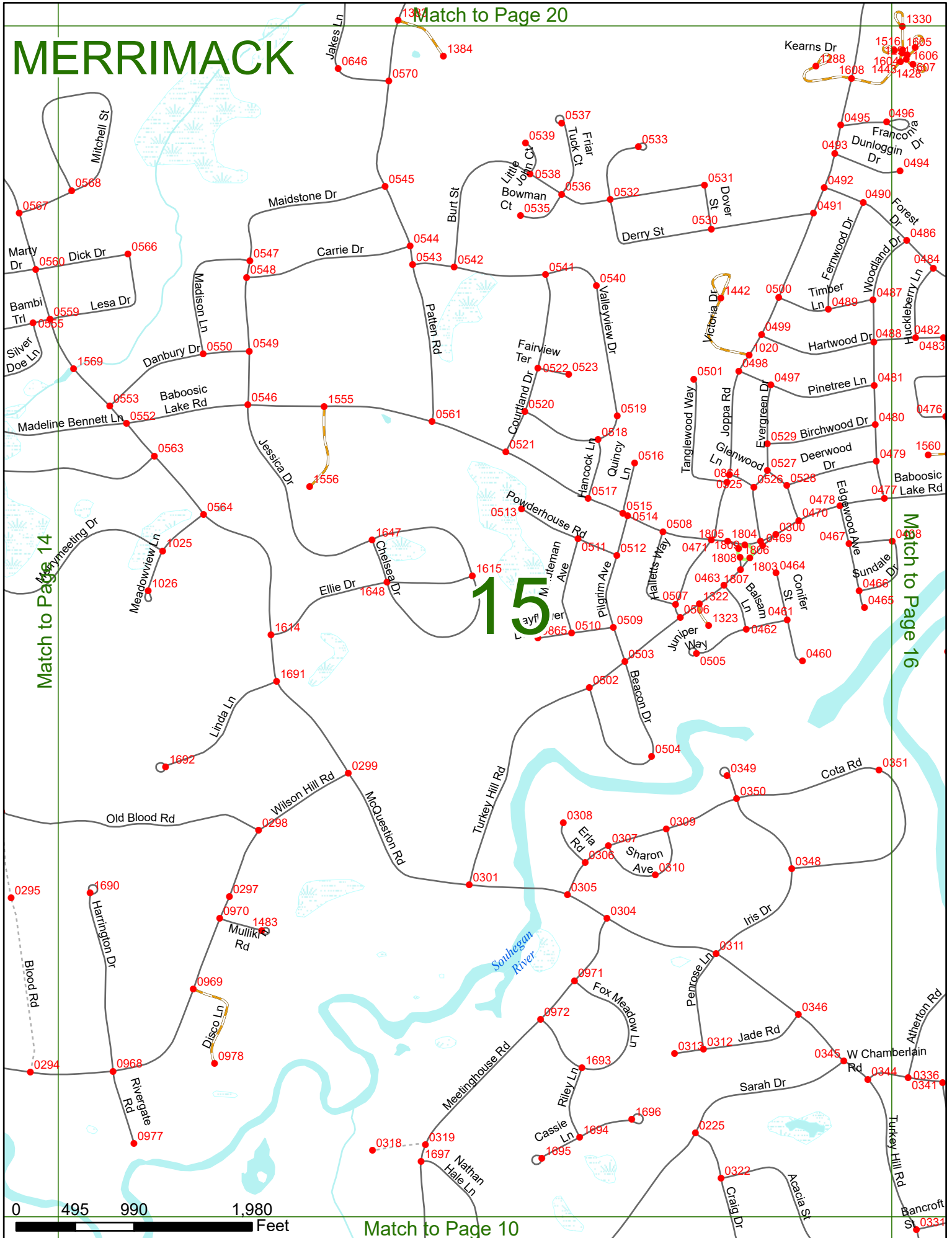
Match to Page 20

Match to Page 14

Match to Page 16

15

Match to Page 10



MERRIMACK

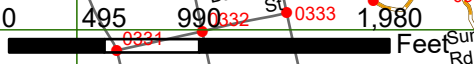
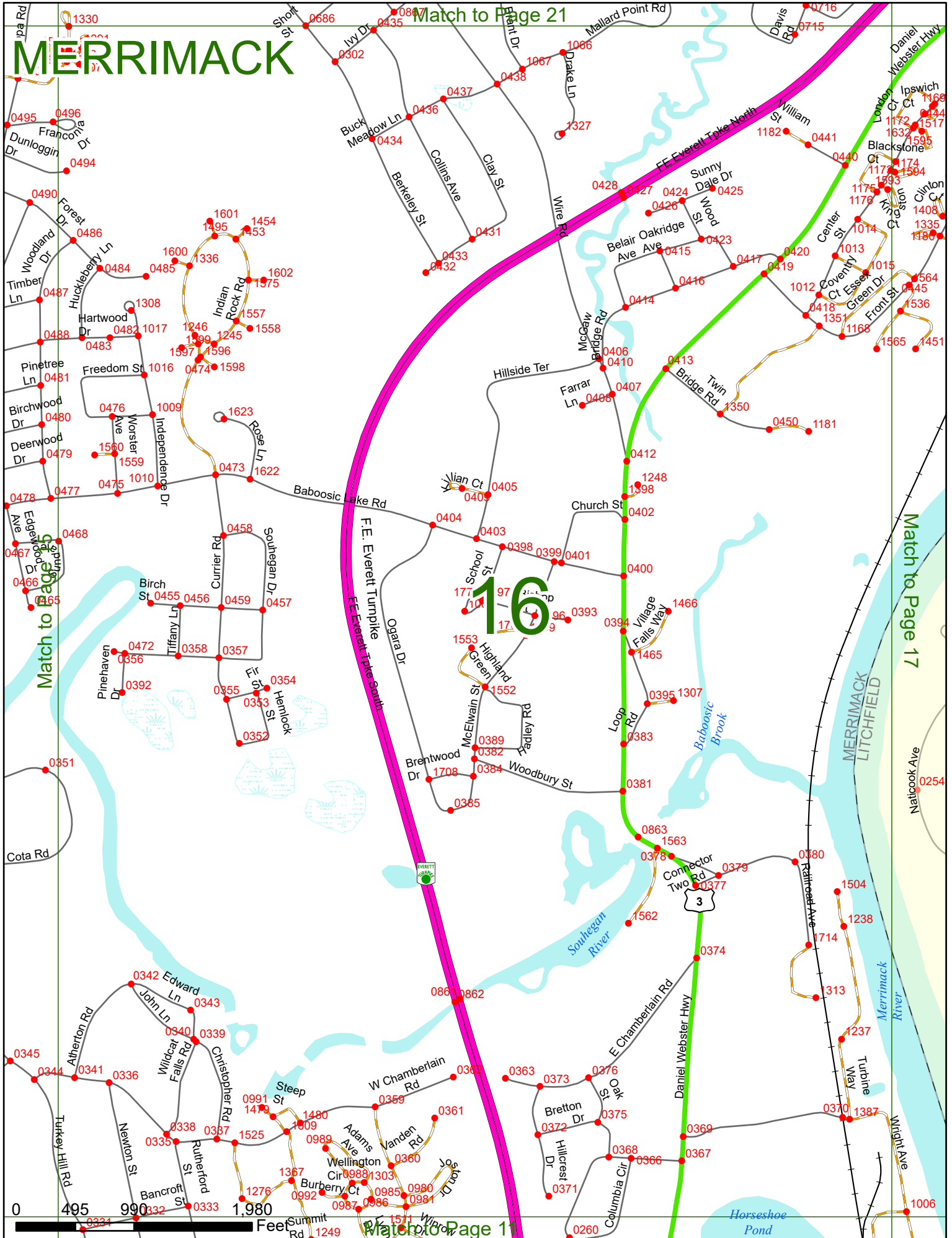
Match to Page 21

Match to Page 15

Match to Page 17

16

Match to Page 11



MERRIMACK

Match to Page 22


Match to Page 16

Match to Page 0

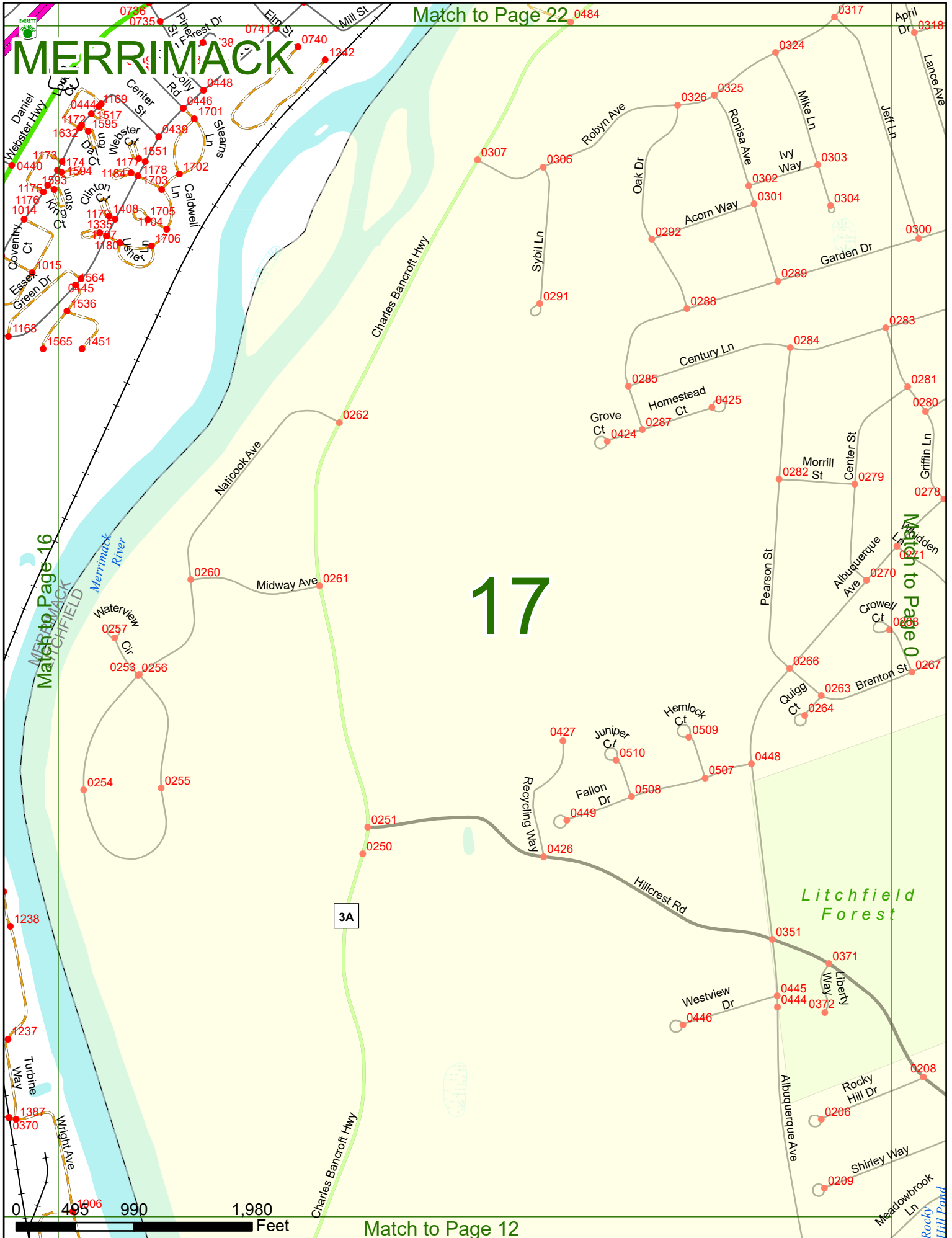
17

3A

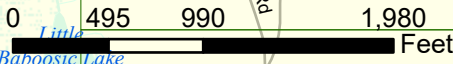
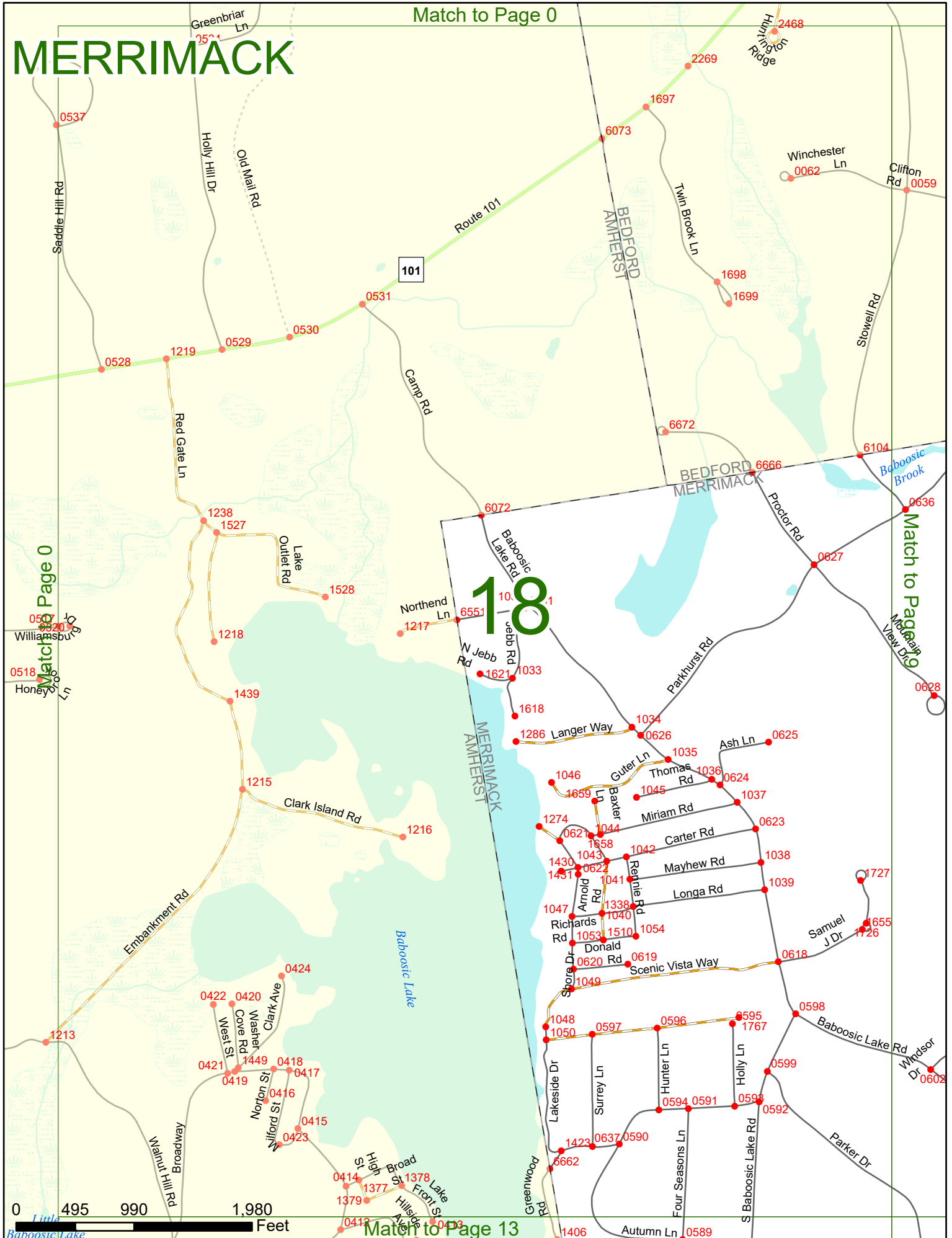
Litchfield Forest



Match to Page 12

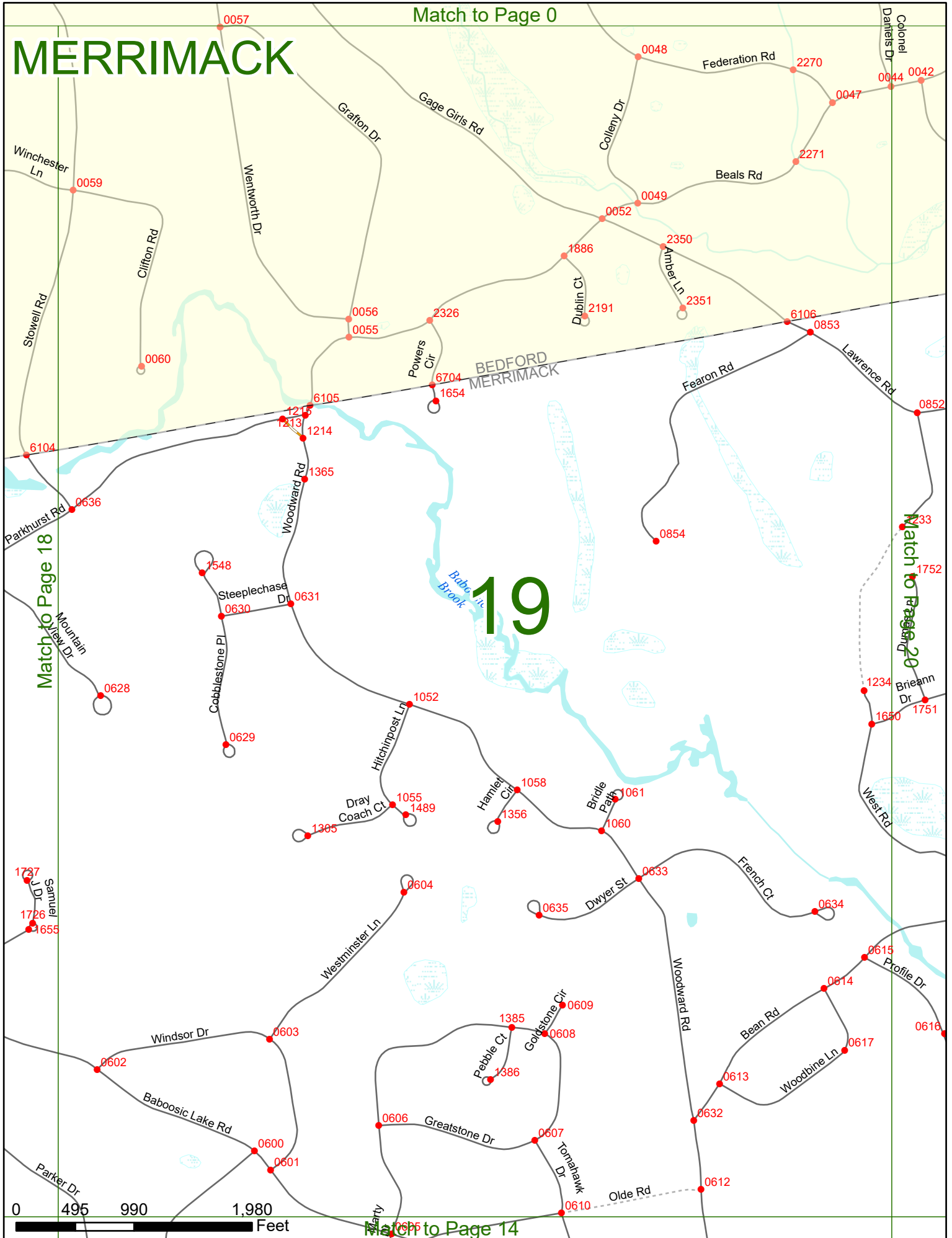


MERRIMACK




MERRIMACK

Match to Page 0



19



Match to Page 14

MERRIMACK

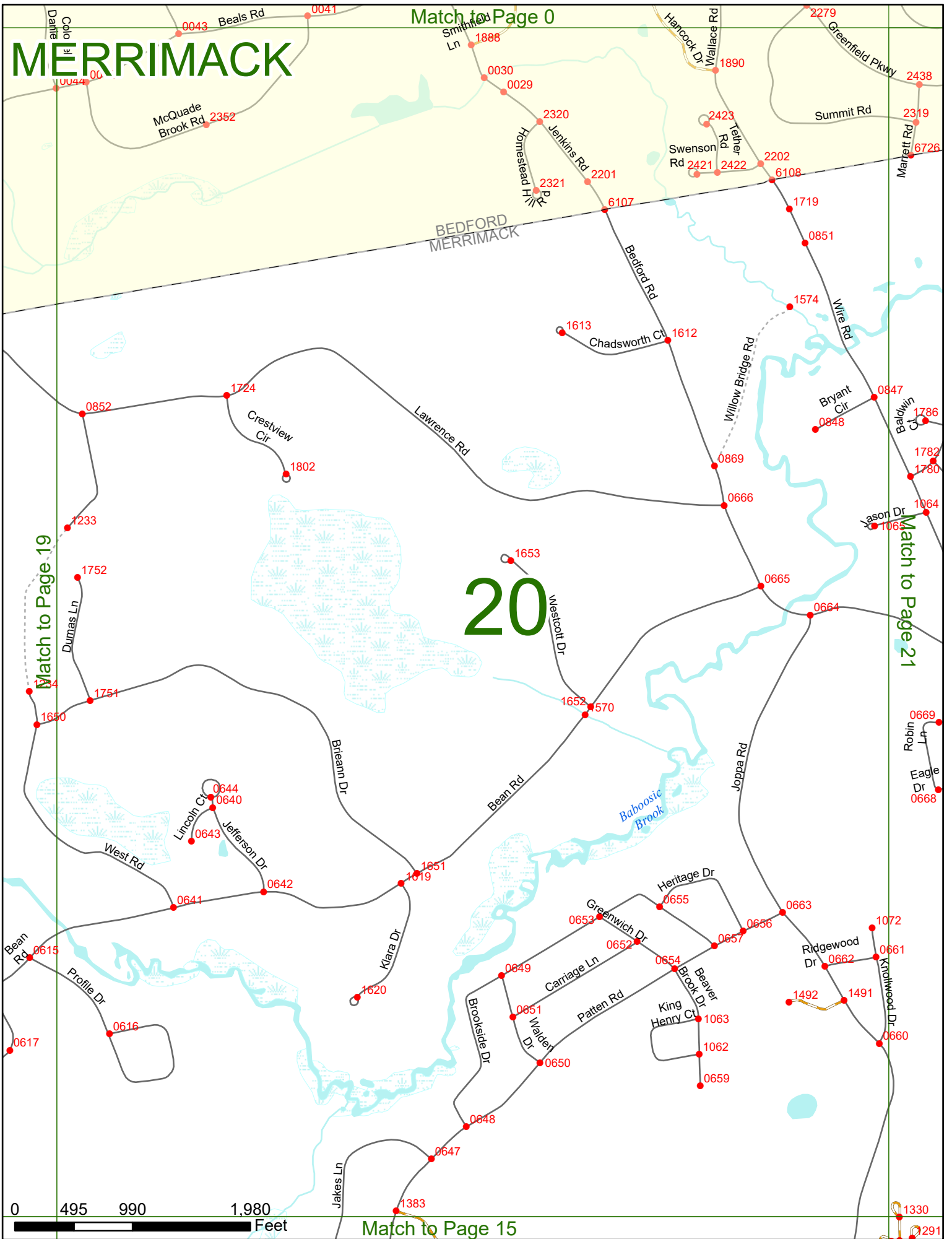
Match to Page 0

20

Match to Page 21

Match to Page 15

0 495 990 1,980 Feet



MERRIMACK

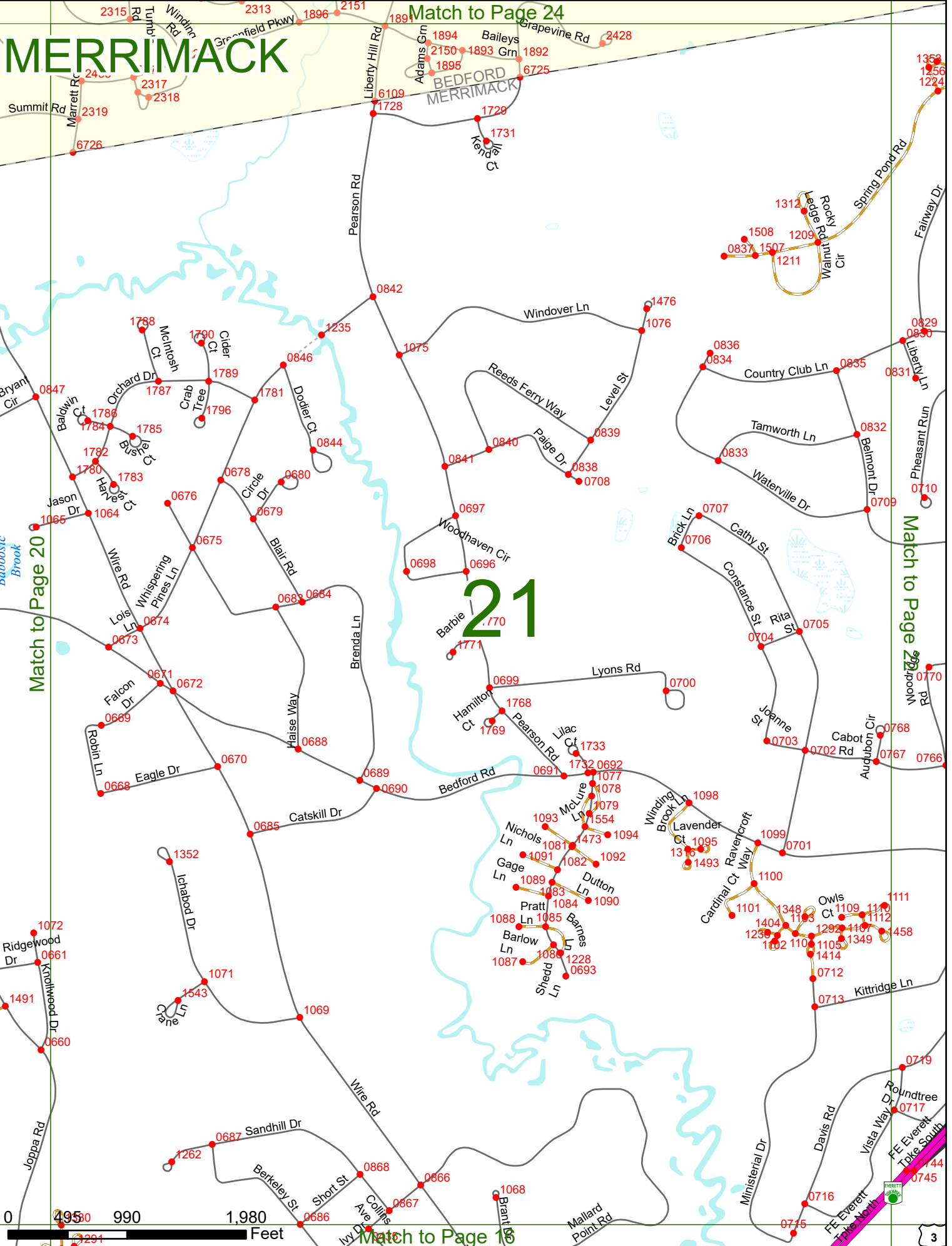
Match to Page 24

Match to Page 20

Match to Page 22

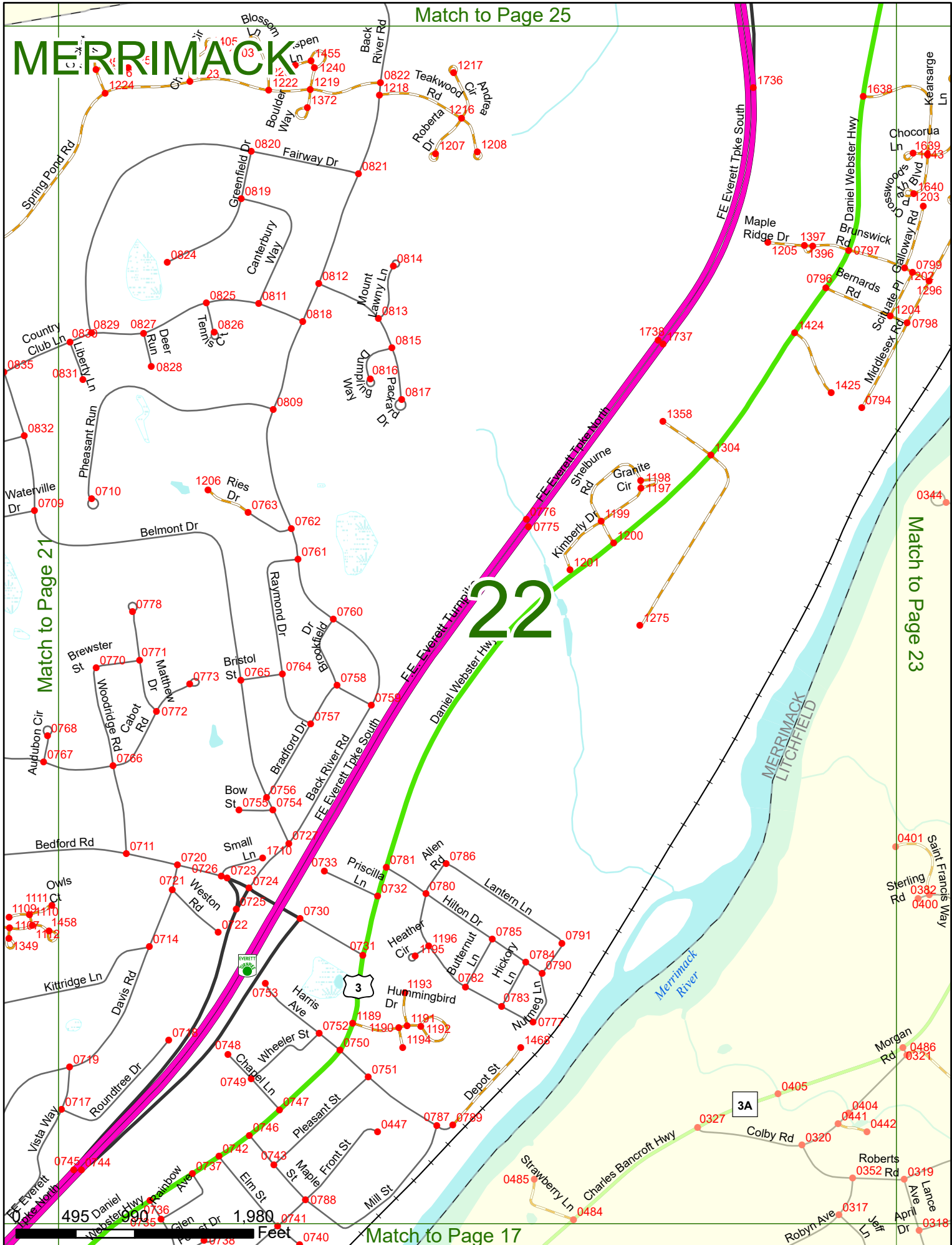
0 495 990 1,980 Feet

Match to Page 18



MERRIMACK

22



3A

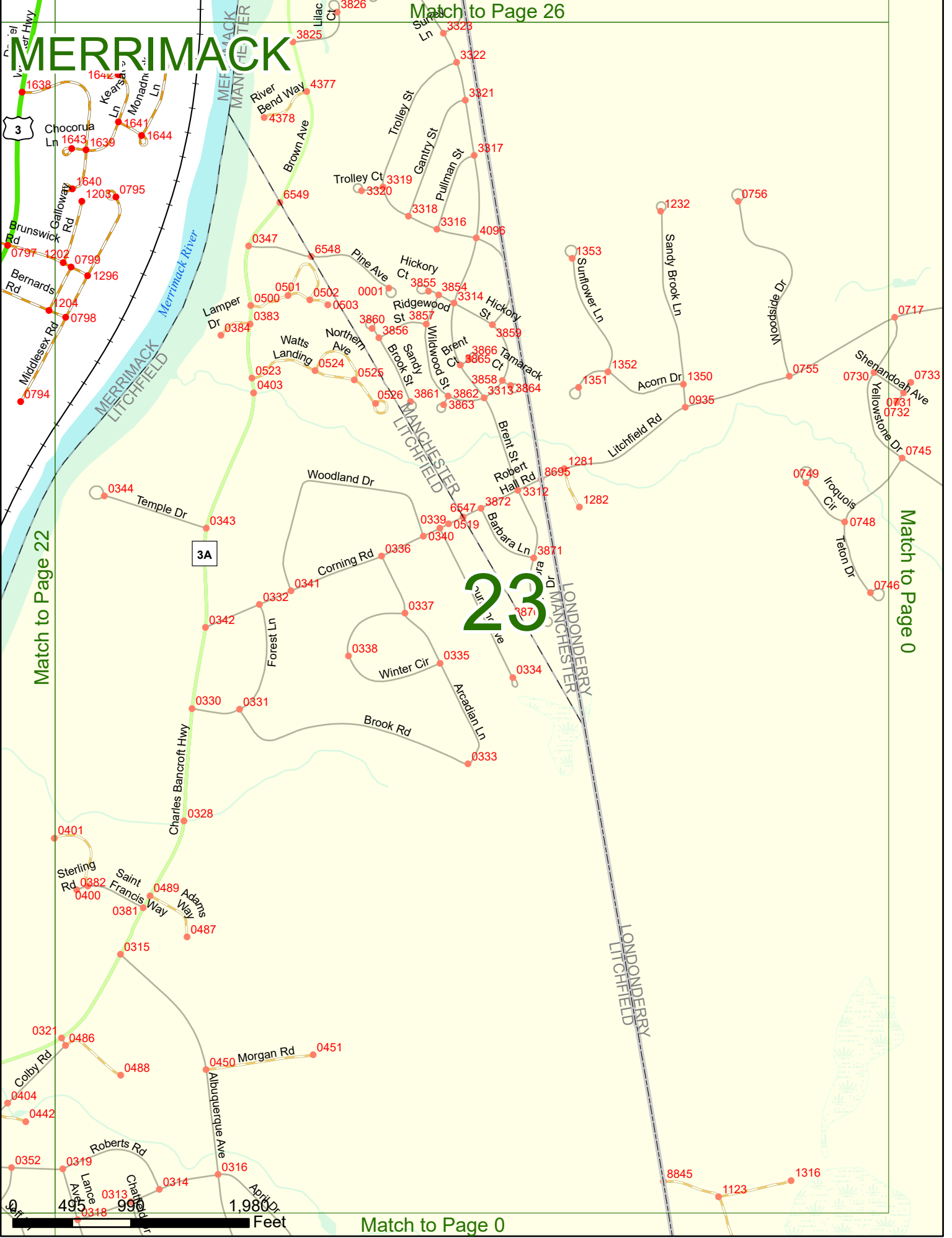
3

495 Daniel Webster Hwy

1,980 Feet

MERRIMACK

Match to Page 26



Match to Page 22

Match to Page 0

23

Match to Page 0

1,980 Feet

MERRIMACK

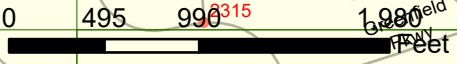
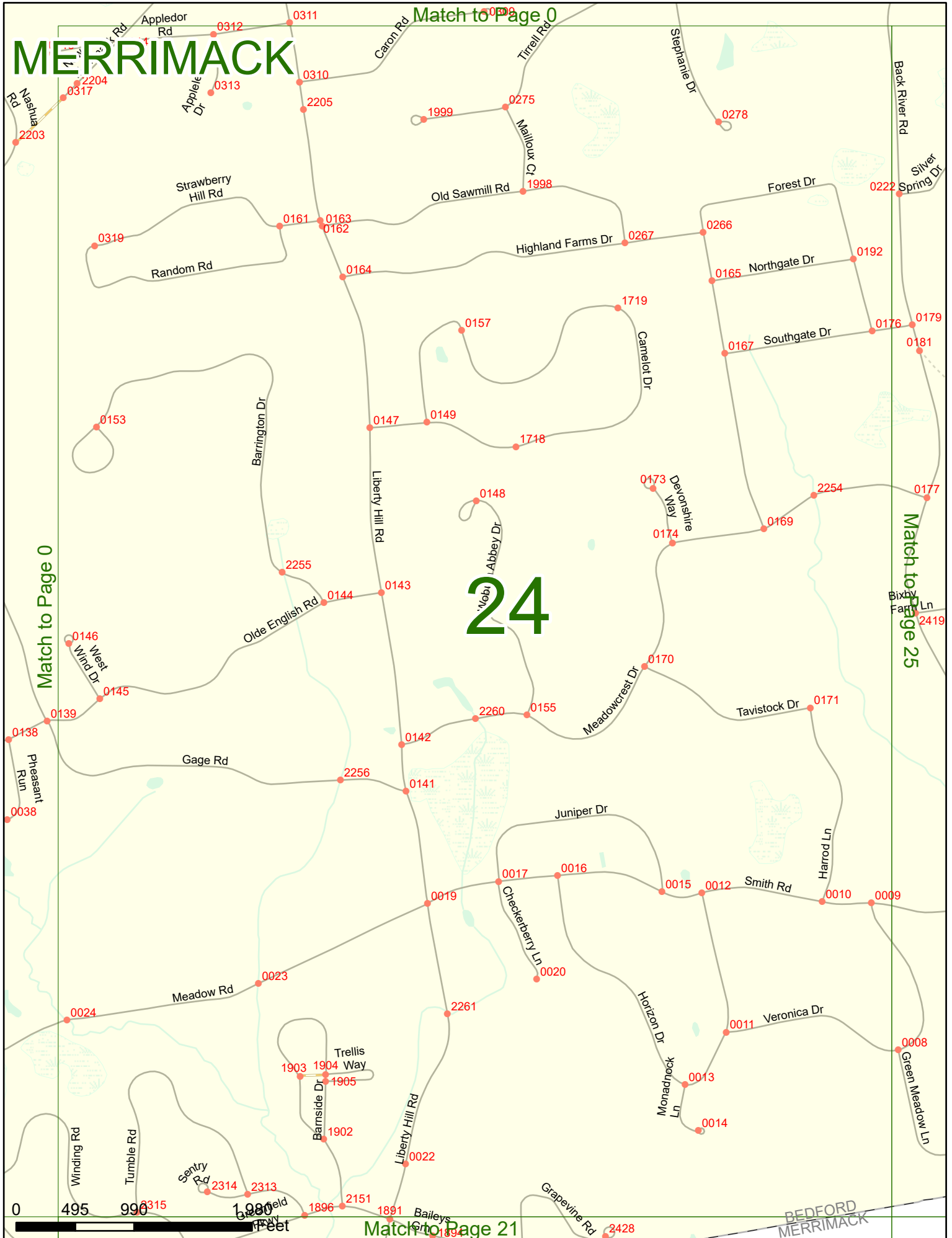
Match to Page 0

24

Match to Page 0

Match to Page 25

Match to Page 21



BEDFORD MERRIMACK

MERRIMACK

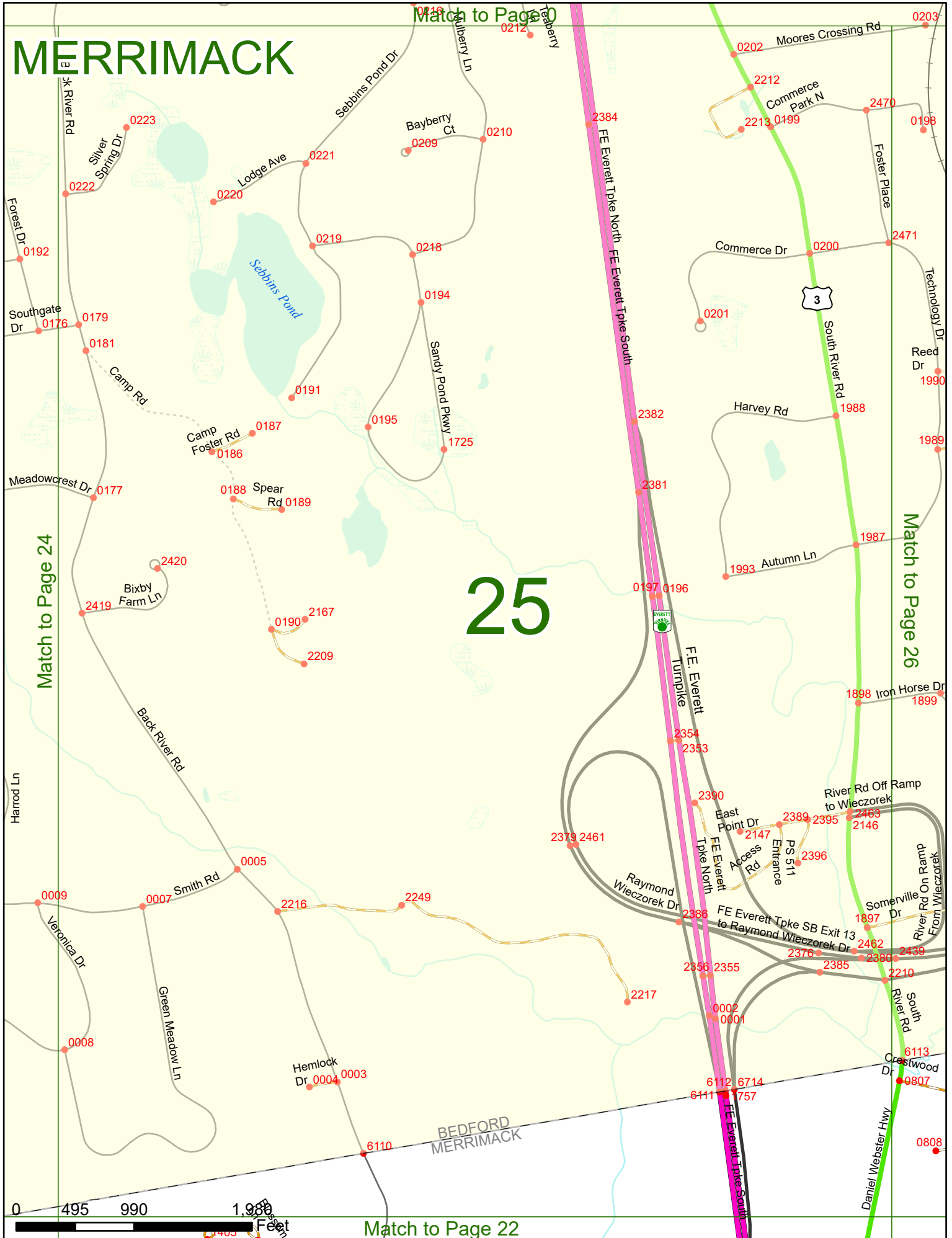
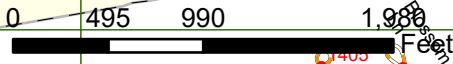
Match to Page 20

25

Match to Page 24

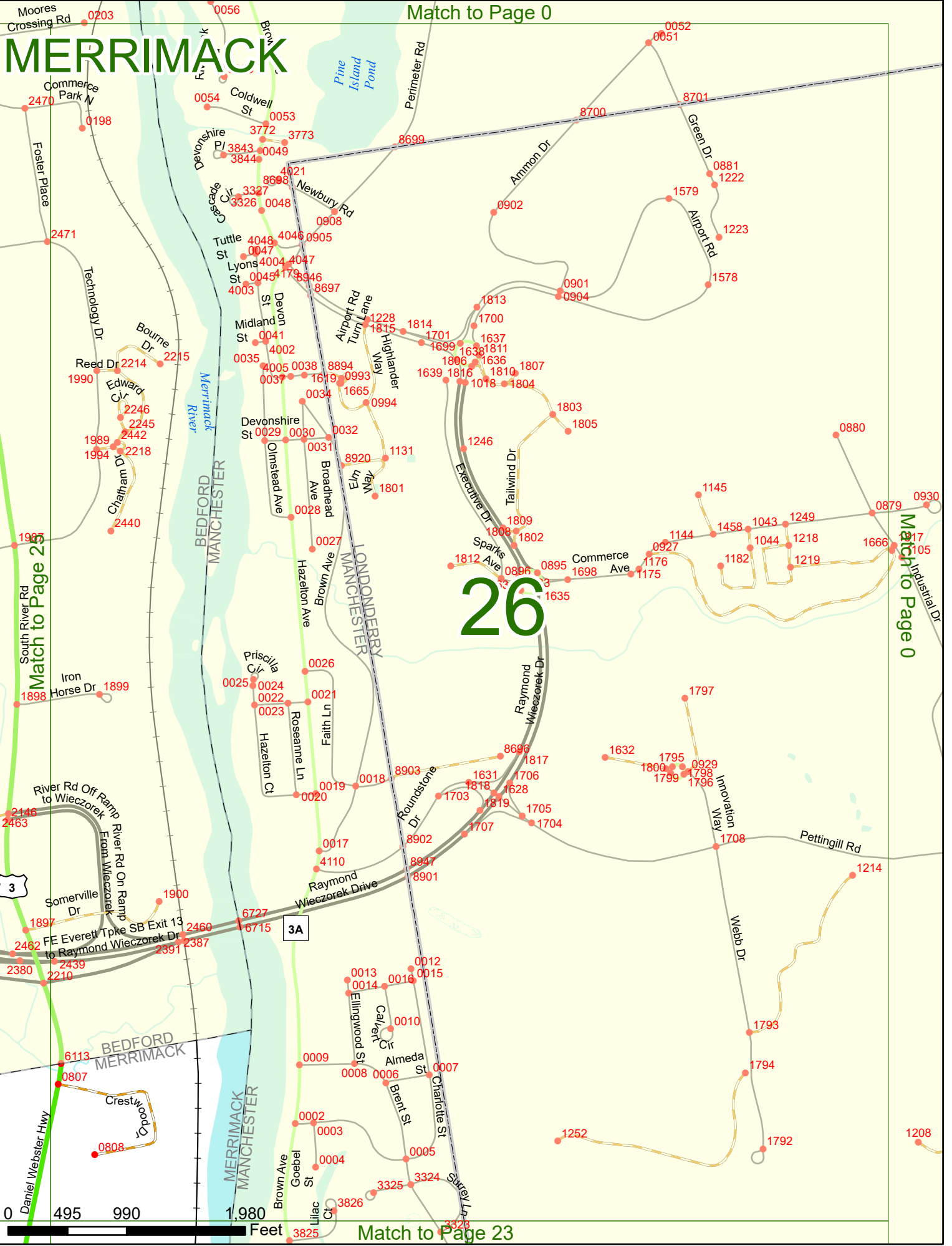
Match to Page 26

Match to Page 22



MERRIMACK

Match to Page 0



Match to Page 25

Match to Page 0

0 495 990 Feet Match to Page 23