

New Hampshire
DOT
 Department of Transportation

Maps and data sets are not guaranteed to be free from errors and omissions. Data is in a constant state of update and correction by various groups and agencies. Information displayed on this map is the best available at the time of publication.

2023 Nodal Reference Bookmap

LEGEND



NHDOT will accept crash locations based on the State of NH Uniform Police Traffic Accident Report.

Crash occurred on:

Option 1 Street Address
 123 Main Street

Option 2 Route No and/or Distance from NESW Intesecting Road, Bridge,
 Street name Intersecting Street Town/County line
 Main Street 500 E Oak Street

Option 3 First Node Distance from First Node Second Node
 515 212 632

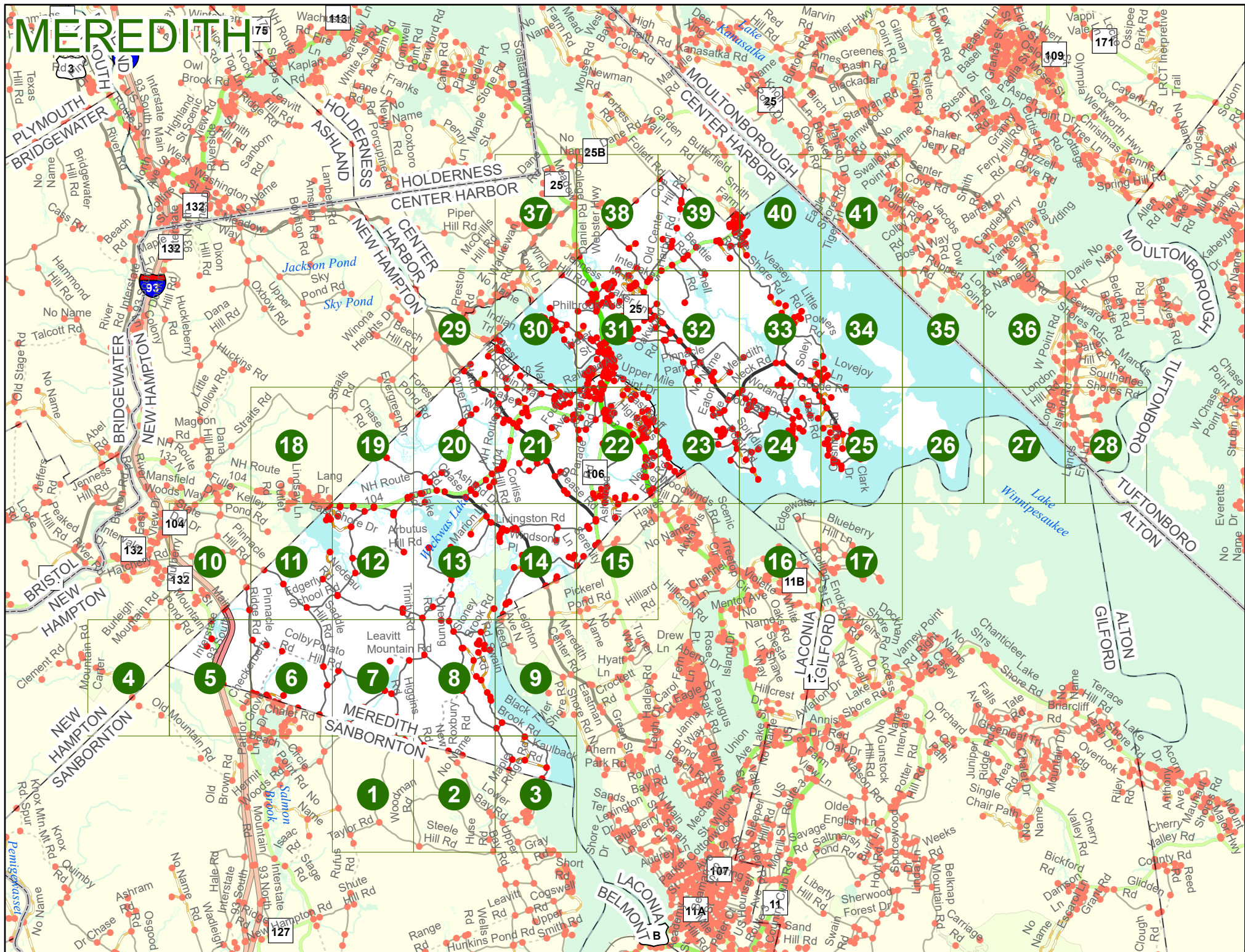
Option 4 Route No and/or Mile Marker on Interstate Only NESW Mile (Marker)
 Street name
 189S 700 feet S 36.8

Option 3 – Example

Street Name Loudon Road
First Node 803
Distance from First Node 318 Ft
Second Node 813



MEREDITH



MEREDITH

Match to Page 7

MEREDITH
SANBORNTON

6088

6309

Eastman Rd

Oak Hill Rd

Raundlett Rd

Match to Page 0

Eastman Hill Rd

0561

1

West Rd

0183

0560

Match to Page 2

Woodman Rd

0438

0122

Taylor Rd

Steele Hill Rd

0107

0432

Ruffs Rd

0 495 990 1,980 Feet

Match to Page 0

Match to Page 8

MEREDITH

Robury Rd

6087

New Rd

0137

6086

MEREDITH
SANBORNTON

6085

0136

Oak Hill Rd

0519

Robury Rd

2

0133

Seth Dr 0134

0132

Match to Page 3

Match to Page 1

Woodman Rd

Kaulback Rd

0131

0130 Lower Bay Rd

Huse Rd

0124

Upper Bay Rd

0184

Steele Hill Rd

0 495 990 1,980 Feet


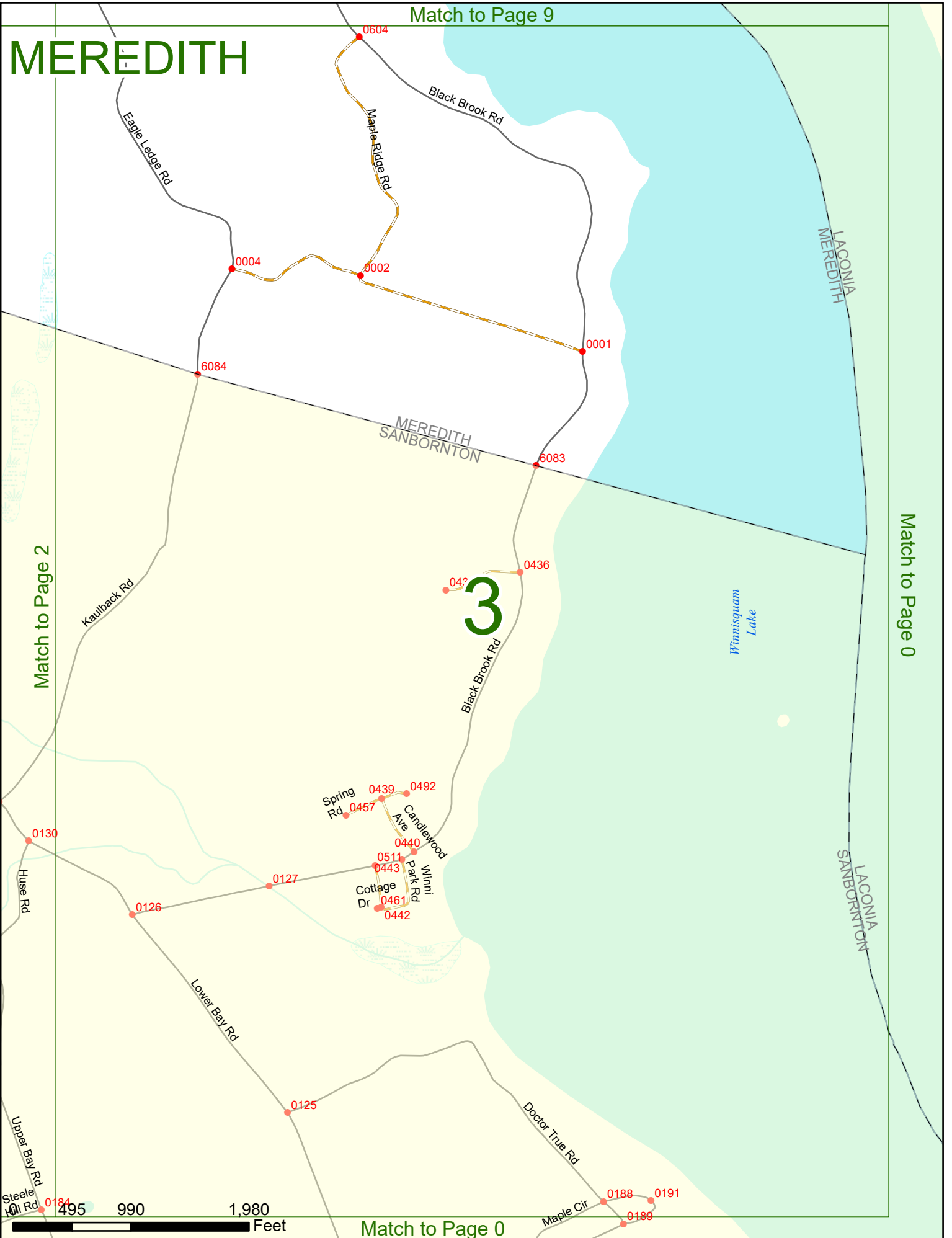
Match to Page 0

MEREDITH

Match to Page 9

Match to Page 0

Match to Page 2



Match to Page 0

MEREDITH

Match to Page 0

Burleigh Mountain Rd

0034

Lougee Rd 0325

0031

4

0284

George Duncan SF

Match to Page 5

Mountain Pond

NEW HAMPTON SANBORNTON

6276

0406

Old Mountain Rd

0405

0 495 990 1,980 Feet

Match to Page 0

MEREDITH

Match to Page 10

0036

6288

0626

Ellsworth Rd
0627

132

93

Colby Rd
0020

NEW HAMPTON
MEREDITH

Match to Page 4

5

MEREDITH
SANBORNTON

NH Route 132

Match to Page 6

Pinnacle Ridge Rd

Mountain Pond

6082

6081

6094

6092

0139

Stage Rd

Drake Rd
0140

0143

Crossover
0548
0547

Hermit Lake

0017

0016

Hermit Lake Rd

0119

Old Mountain Rd



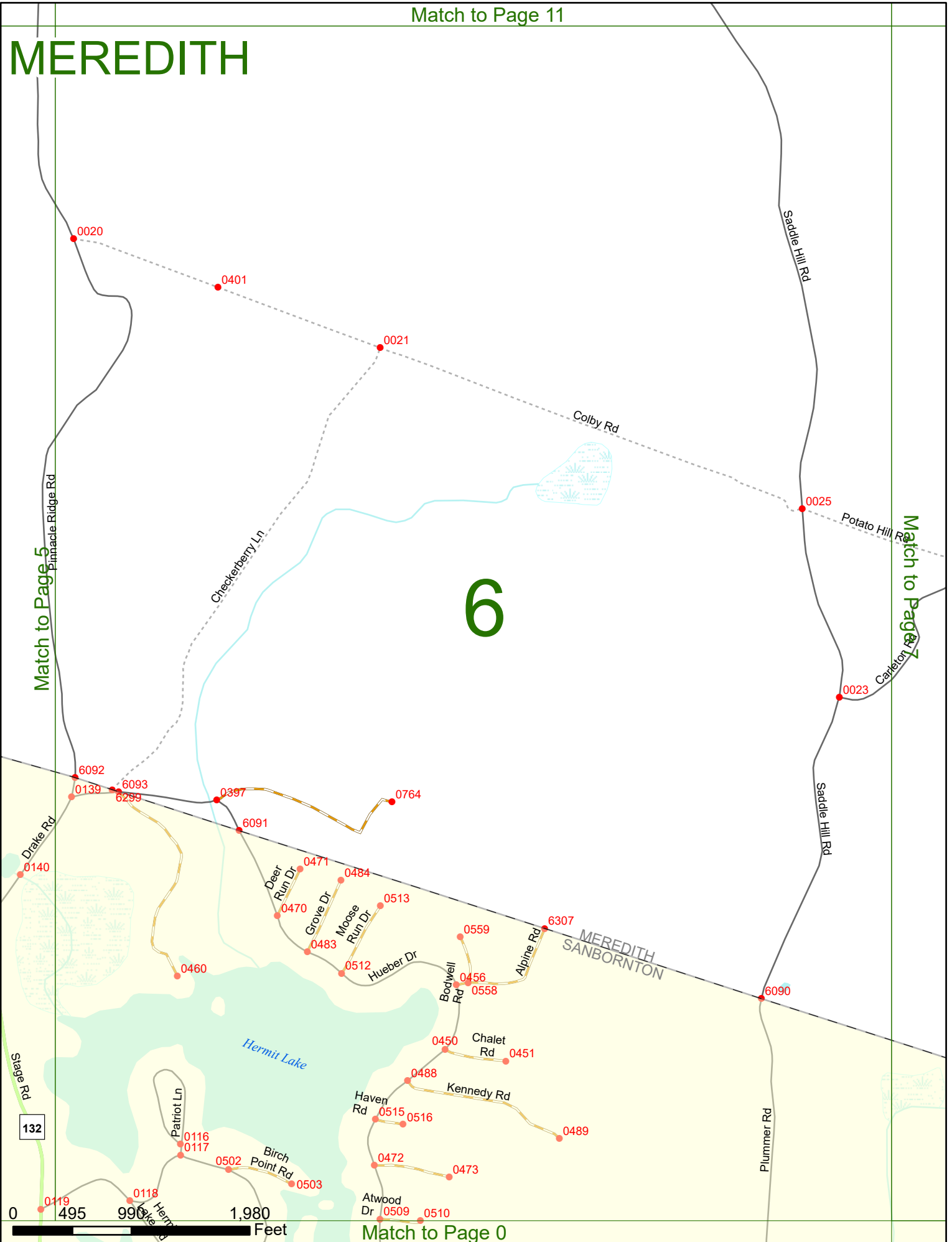
Match to Page 0

MEREDITH

6

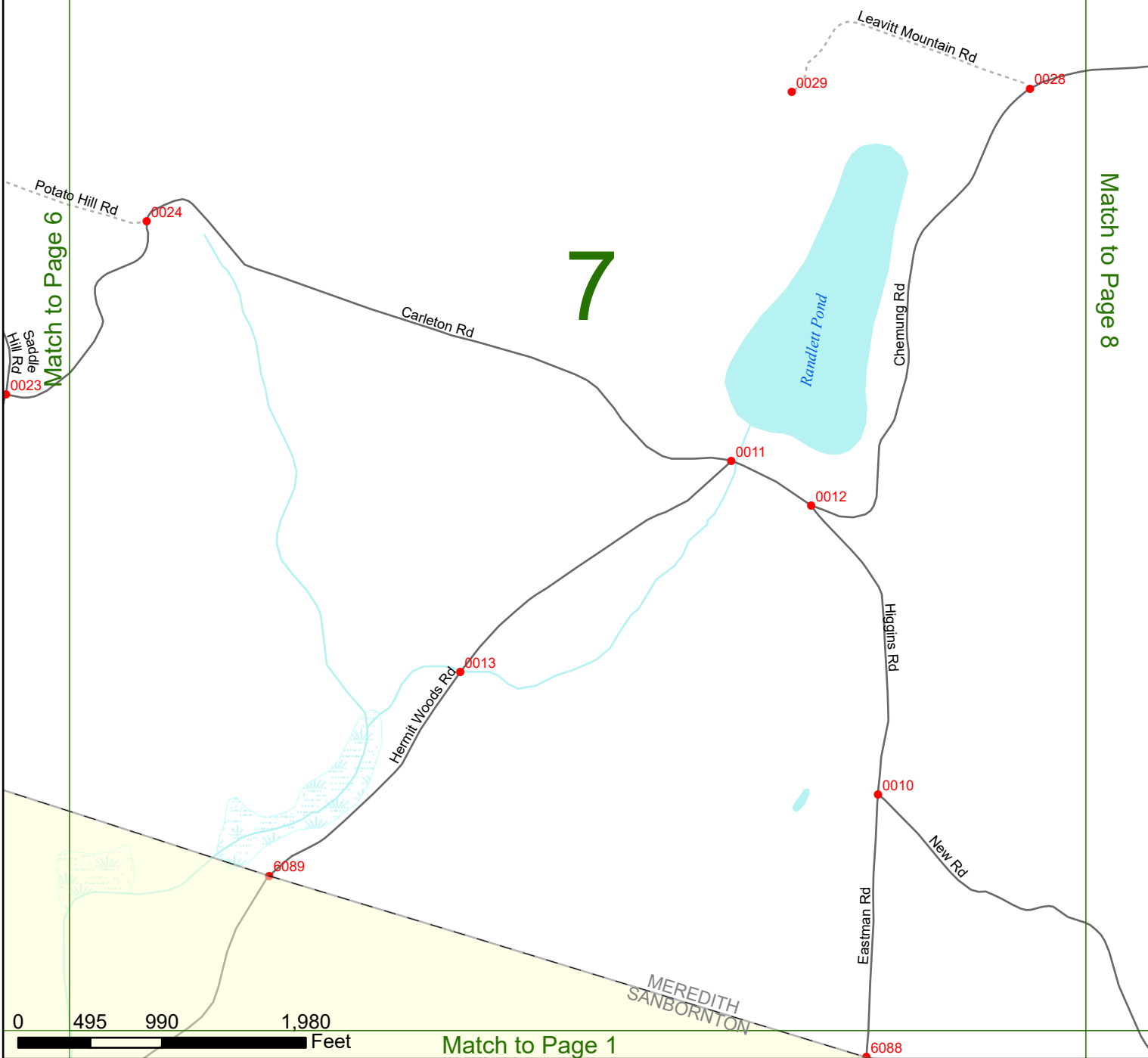
Match to Page 5

Match to Page 7



MEREDITH

7



Match to Page 8

Match to Page 6

Match to Page 1

0 495 990 1,980 Feet

MEREDITH
SANBORNTON

MEREDITH

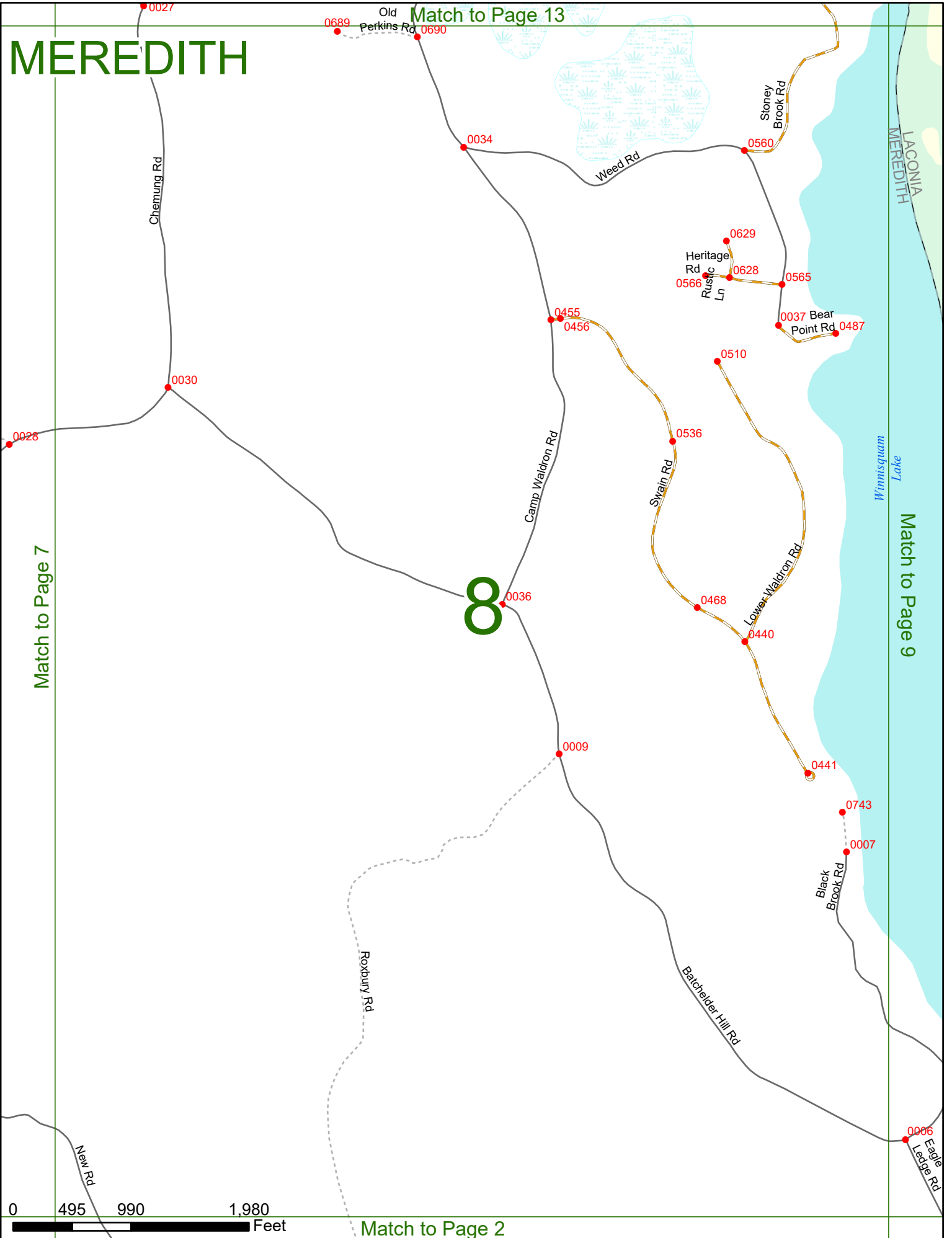
Match to Page 13

Match to Page 7

Match to Page 9

Match to Page 2

8



MEREDITH

Hamel SF

Phoenician Way 1015

1014

0512

Dennis Ave

0511

Leighton Ave N

Huston Morgan SF

Daisy Gardner Rd

Swain SF

9

0507

Leighton Ave S

0508

0505

0504

Tyler Shore Rd

0506

0494

Easman Shore Rd N

Winnisquam Lake

LACONIA
MEREDITH

0005

Batchelder Hill Rd

0006

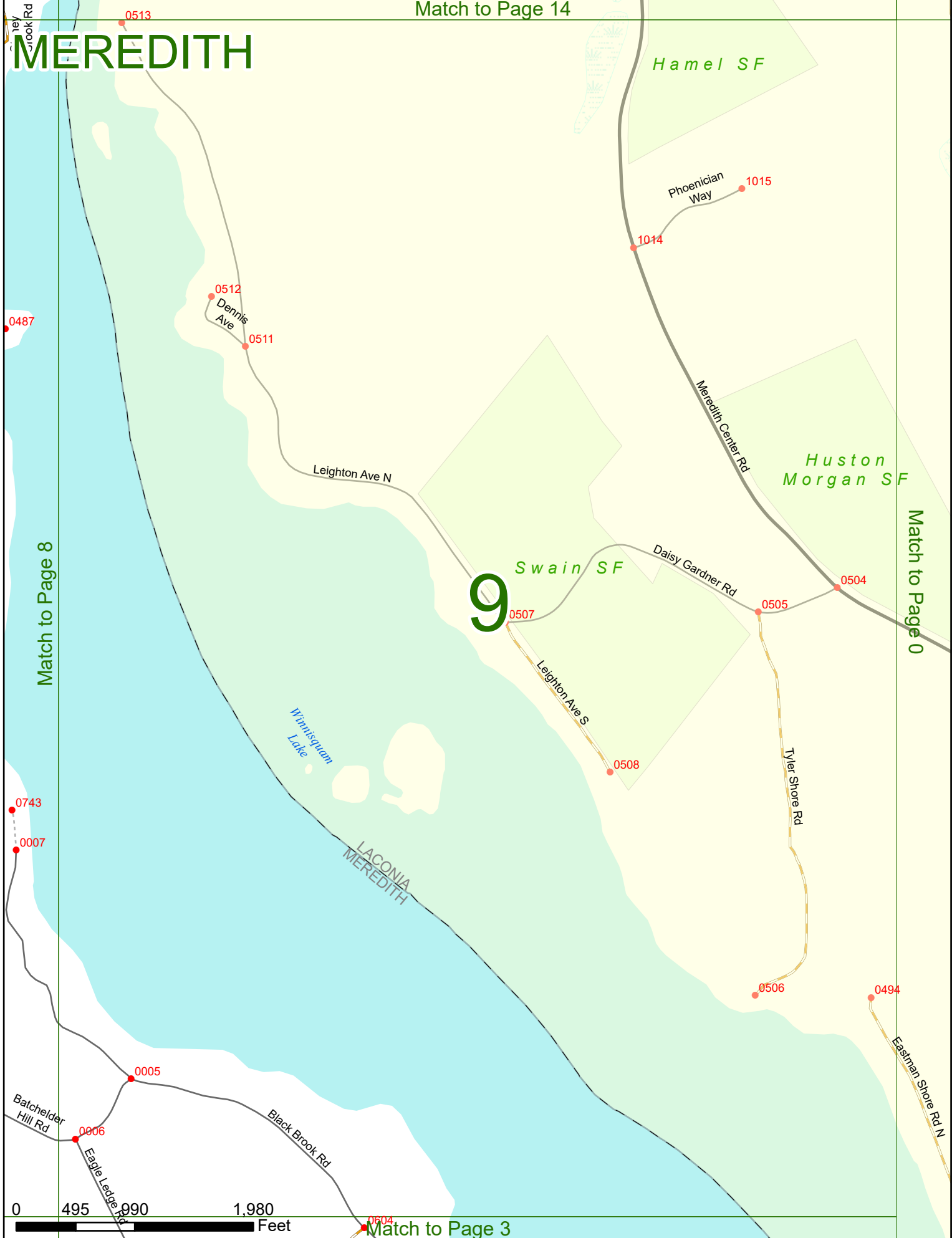
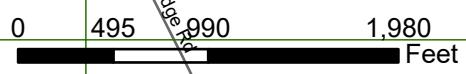
Eagle Ledge Rd

Black Brook Rd

0604

Match to Page 8

Match to Page 0



MEREDITH

Match to Page 0

10

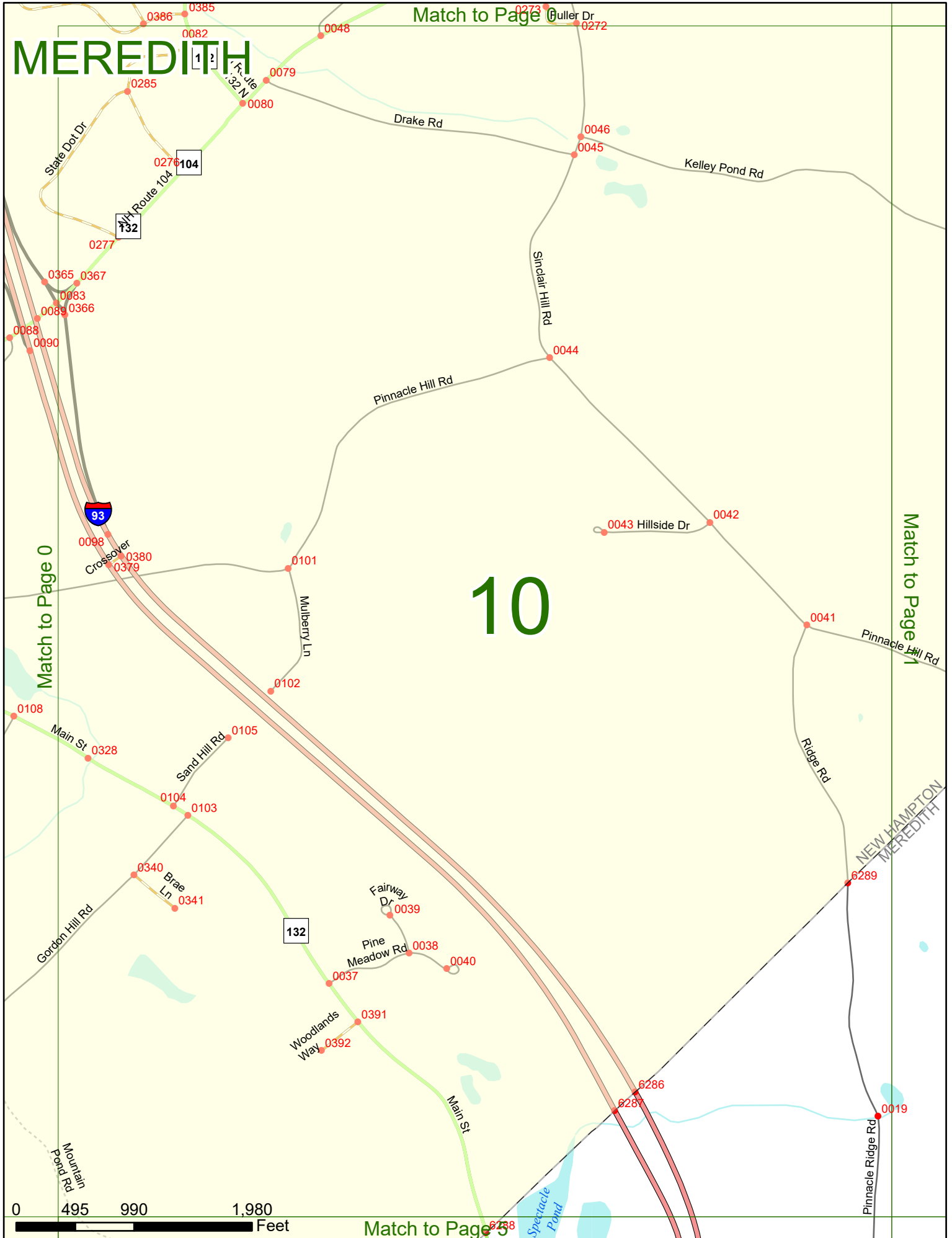
Match to Page 1

Match to Page 0

NEW HAMPTON
MEREDITH

Match to Page 5

0 495 990 1,980 Feet



MEREDITH

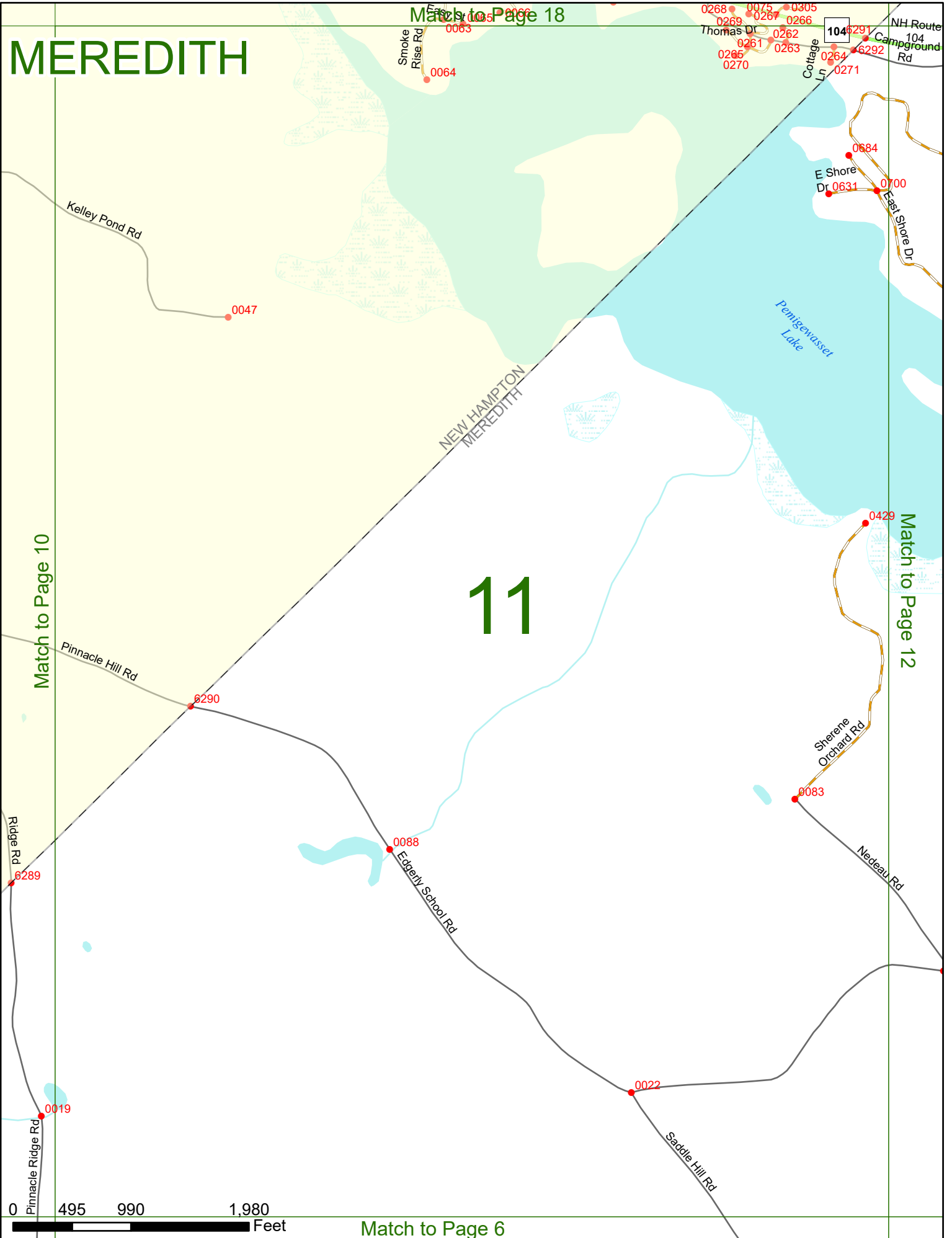
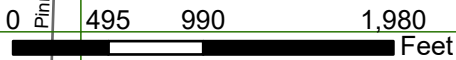
Match to Page 18

11

Match to Page 12

Match to Page 10

Match to Page 6



Match to Page 19

NH Route 104

MEREDITH

104

NH Route 104

Mercier Dr

Potting Bench Rd

Blake Rd

Wickwas Lake

E Shore Dr

East Shore Dr

Upper New Hampton Rd

0684

0488

0080

0081

0077

0076

0079

0074

0075

0700

0489

0429

Arbutus Hill Rd

0703

0702

12

0084

Old Plummer Rd

0085

0086

Sherene Orchard

Nedead Rd

Upper New Hampton Rd

Eggenly School Rd

0026

0393

Tucker Mountain Rd

0445

Trinity Rd

0444

Tucker Mountain Rd

Match to Page 13

0 495 990 1,980 Feet

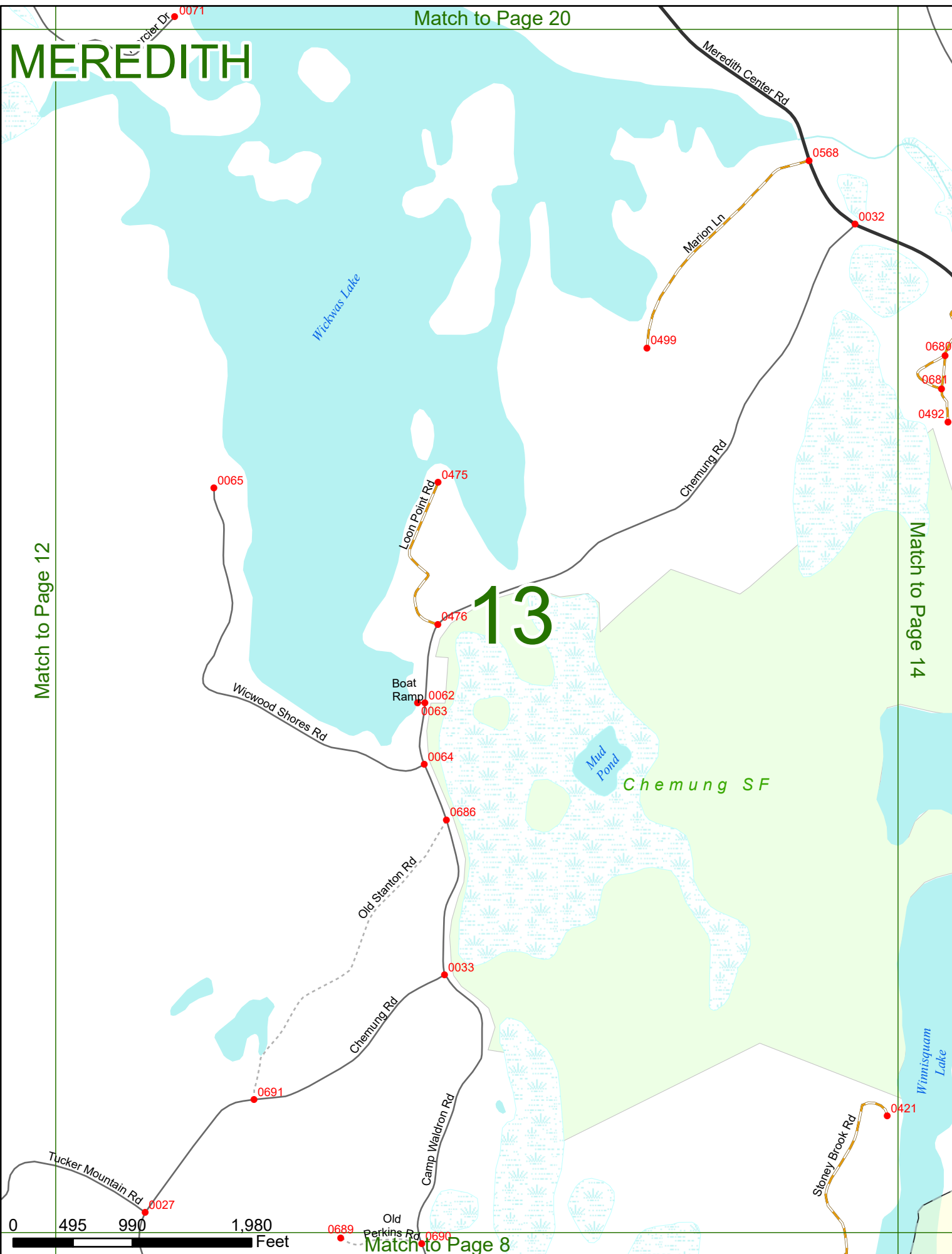
Match to Page 7

MEREDITH

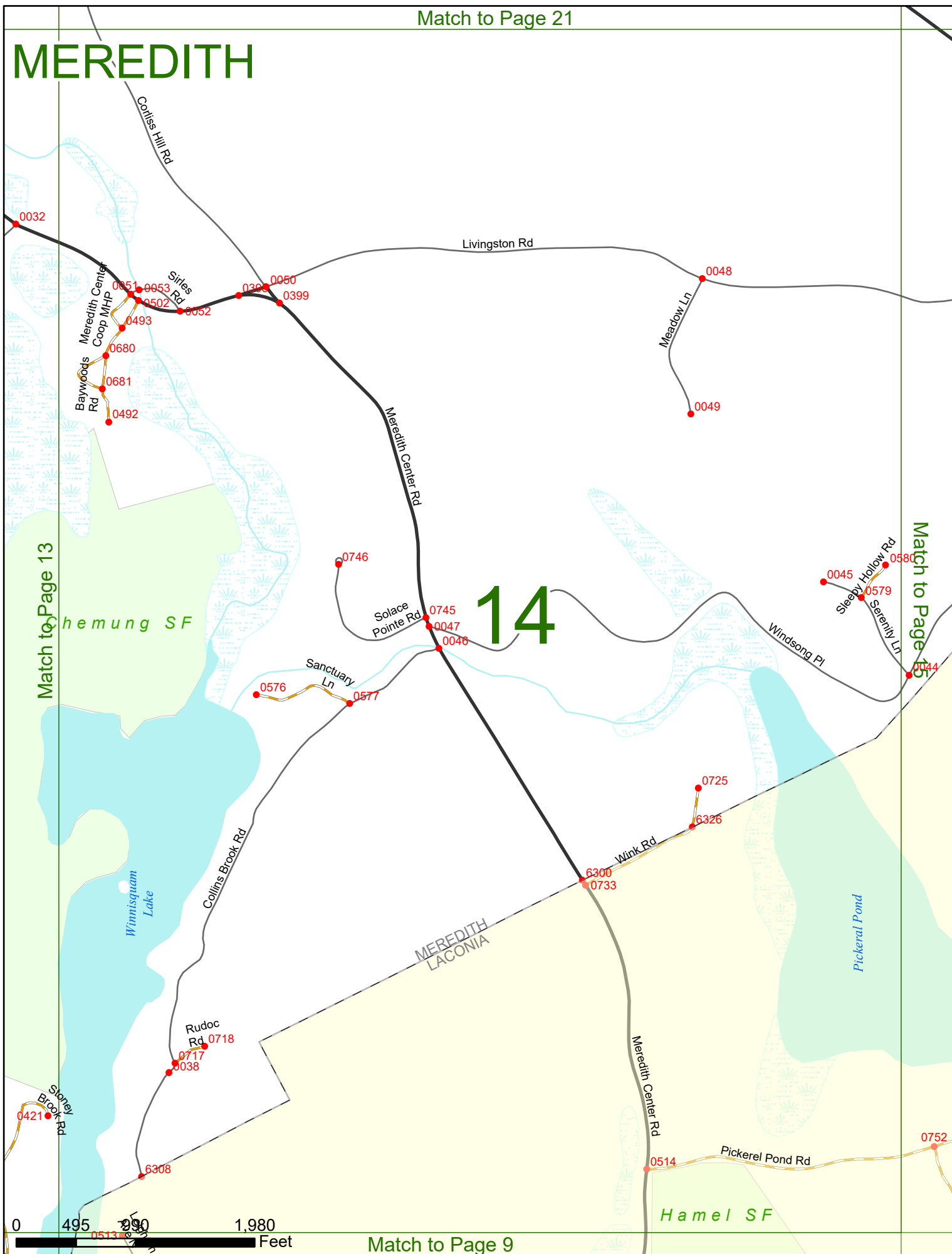
Match to Page 12

Match to Page 14

13



MEREDITH




Match to Page 13

Match to Page 15

14

Match to Page 9



MEREDITH

Match to Page 22

Endicott St N



Breckenridge Way 1131
Akron Way 1133
1132
1130

MEREDITH
LACONIA

0042
0041
0617
0618

106

Roller Coaster Rd

0751
0750

0543
06301
0542

0616

Match to Page 4
Sleepy Hollow 0580
0570
0044

Windsong Pl 0043

15

Match to Page 0

Parade Rd

Pickeral Pond

0727

Pickeral Pond Rd


0515

0728

0752

Parsonage Dr 0617

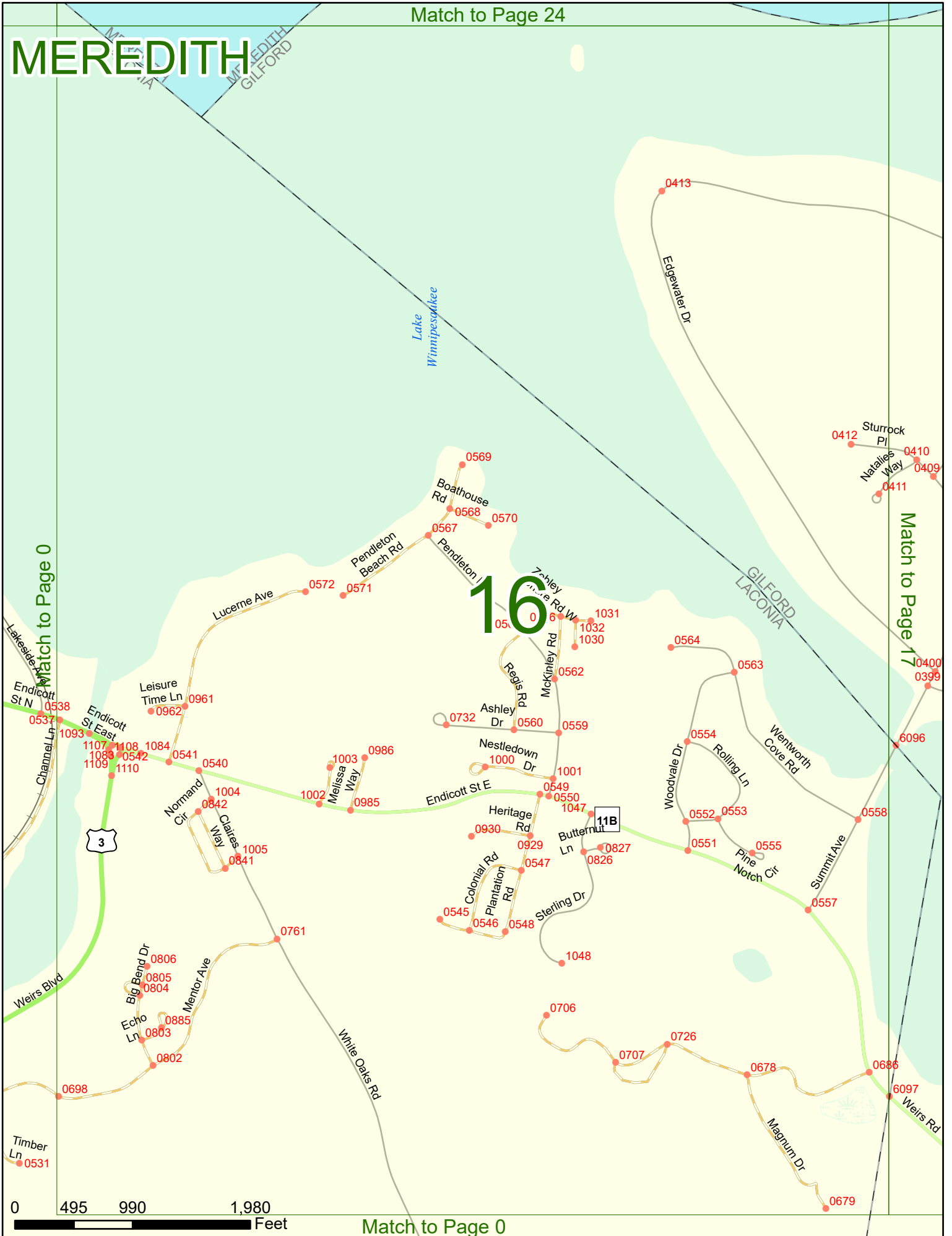
Hilliard Rd



Match to Page 0

0618

MEREDITH



MEREDITH

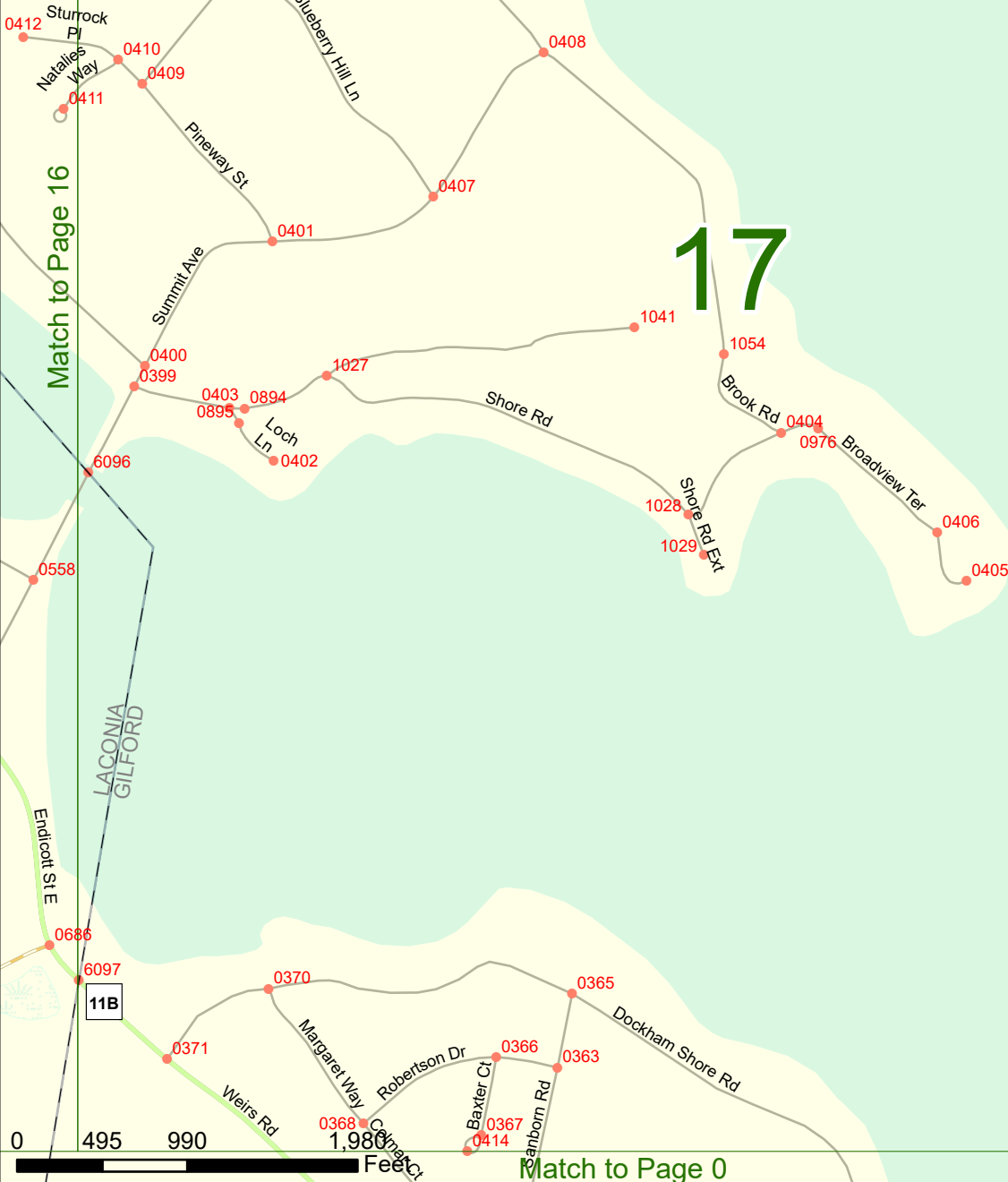
MEREDITH
GILFORD

Lake
Winnepesaukee

17

Match to Page 16

Match to Page 0




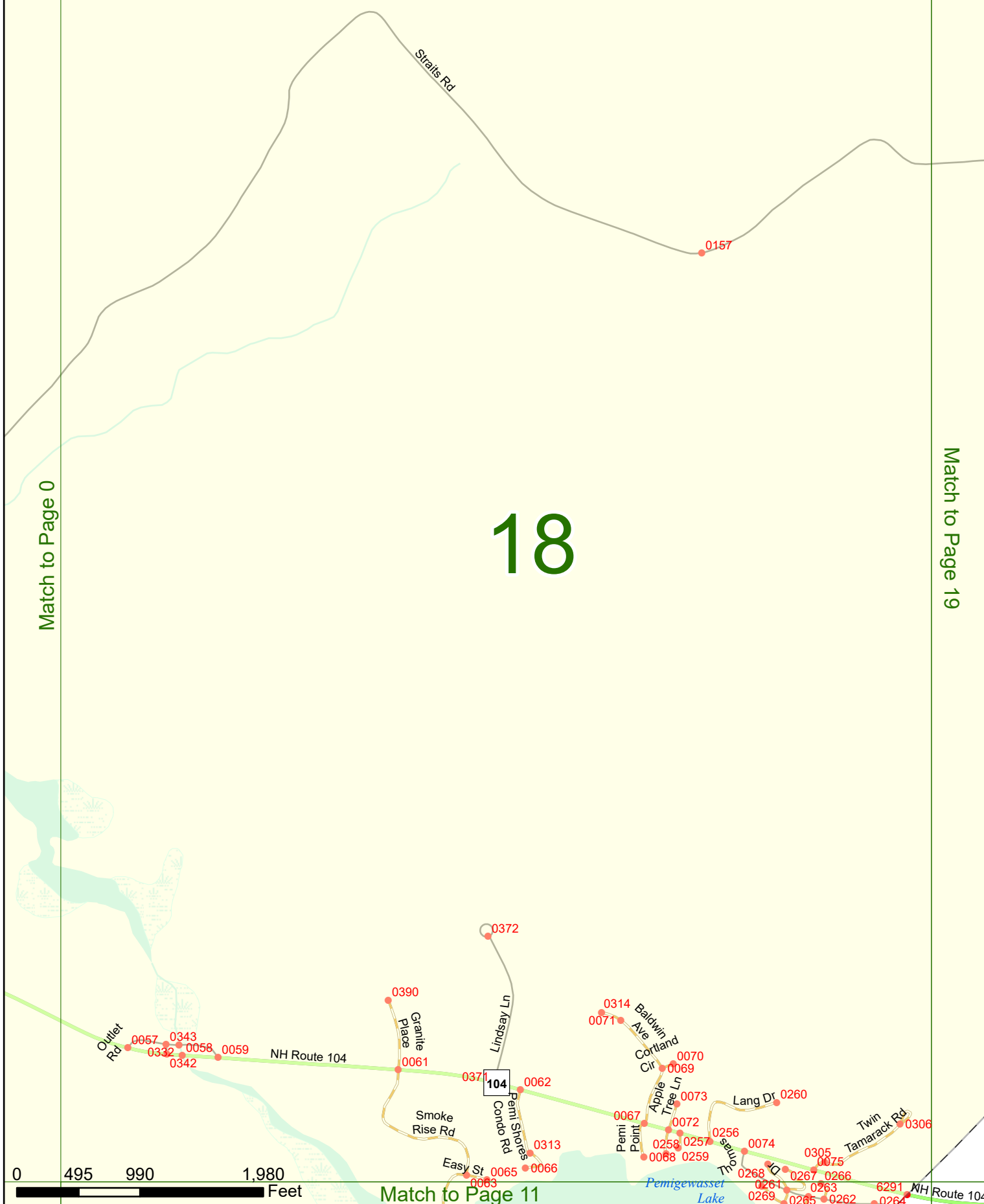
Match to Page 0

MEREDITH

Match to Page 0

Match to Page 19

18



MEREDITH

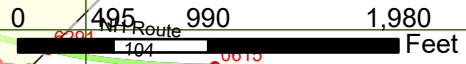
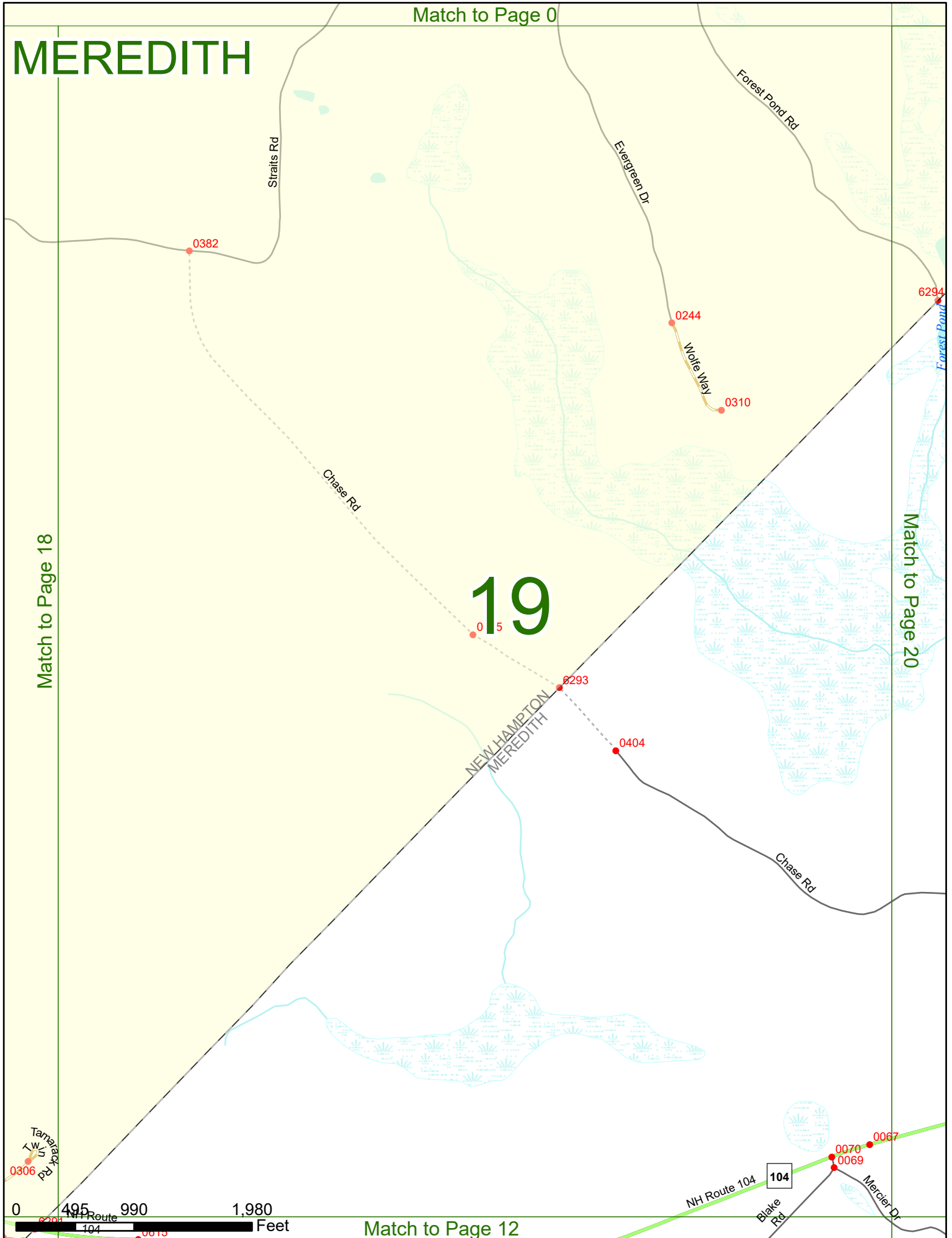
Match to Page 0

Match to Page 18

Match to Page 20

19

NEW HAMPTON
MEREDITH



Match to Page 12

MEREDITH


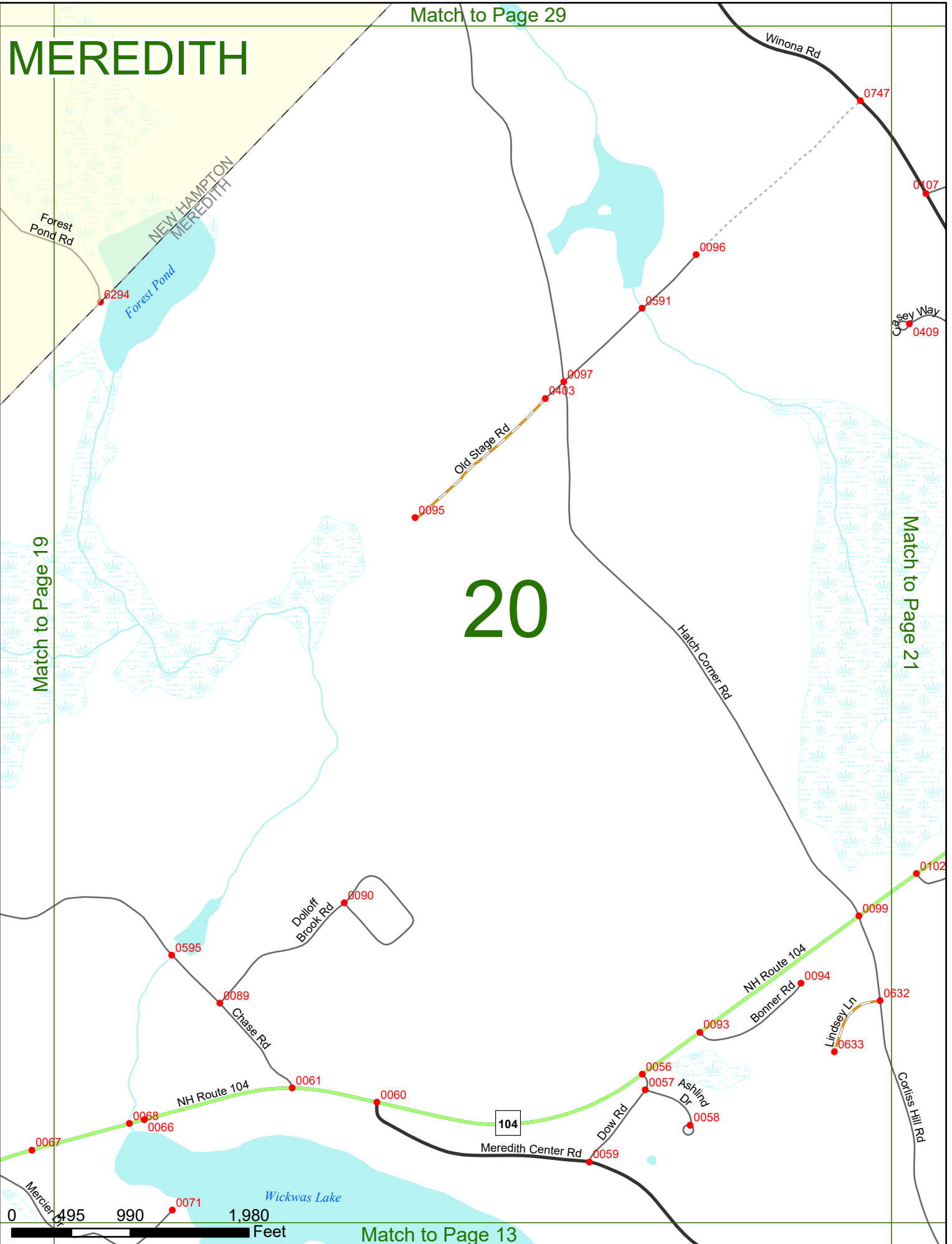
Match to Page 29

NEW HAMPTON
MEREDITH

20

Match to Page 19

Match to Page 21



Match to Page 13

MEREDITH

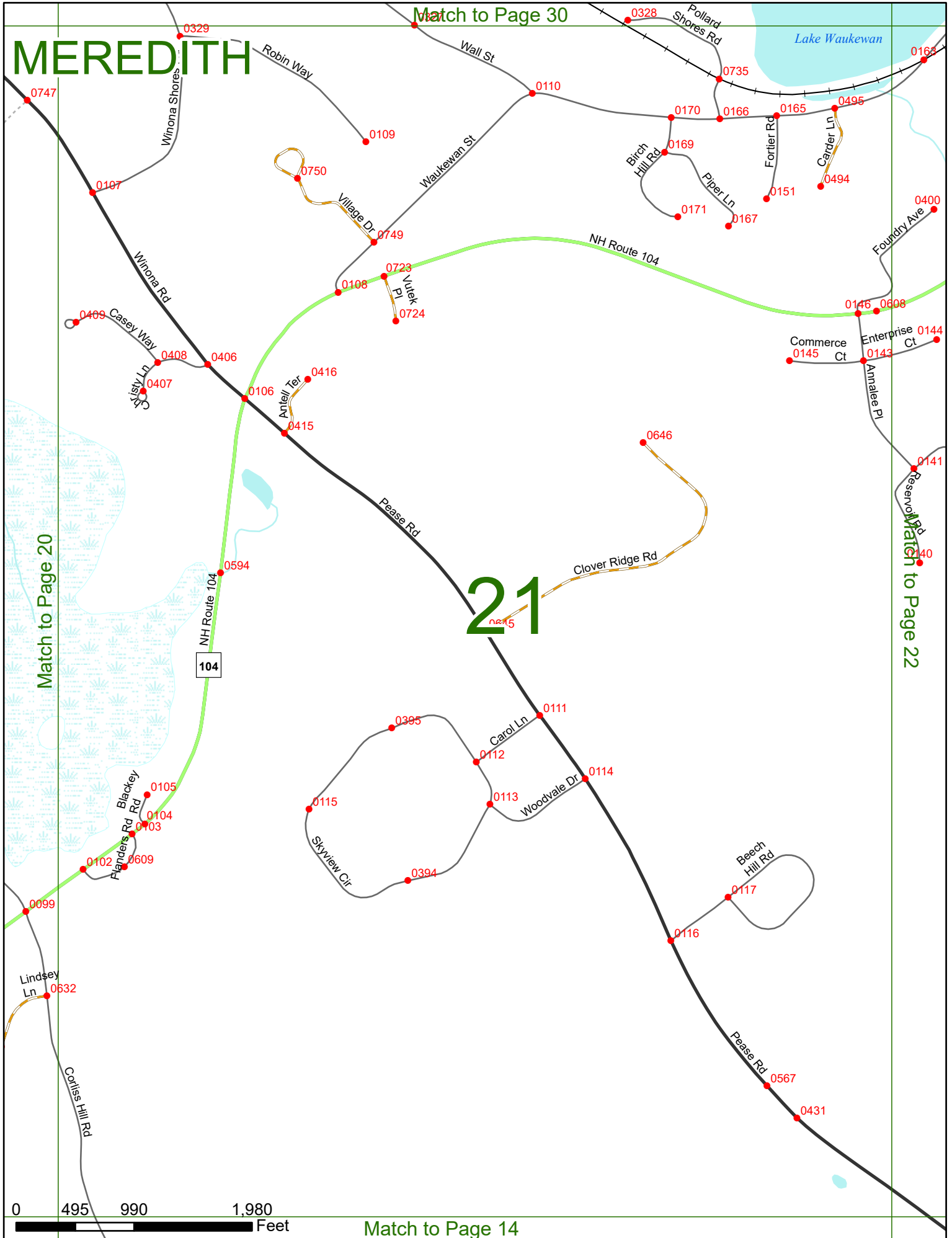
Match to Page 30

Match to Page 20

Match to Page 22

21

Match to Page 14



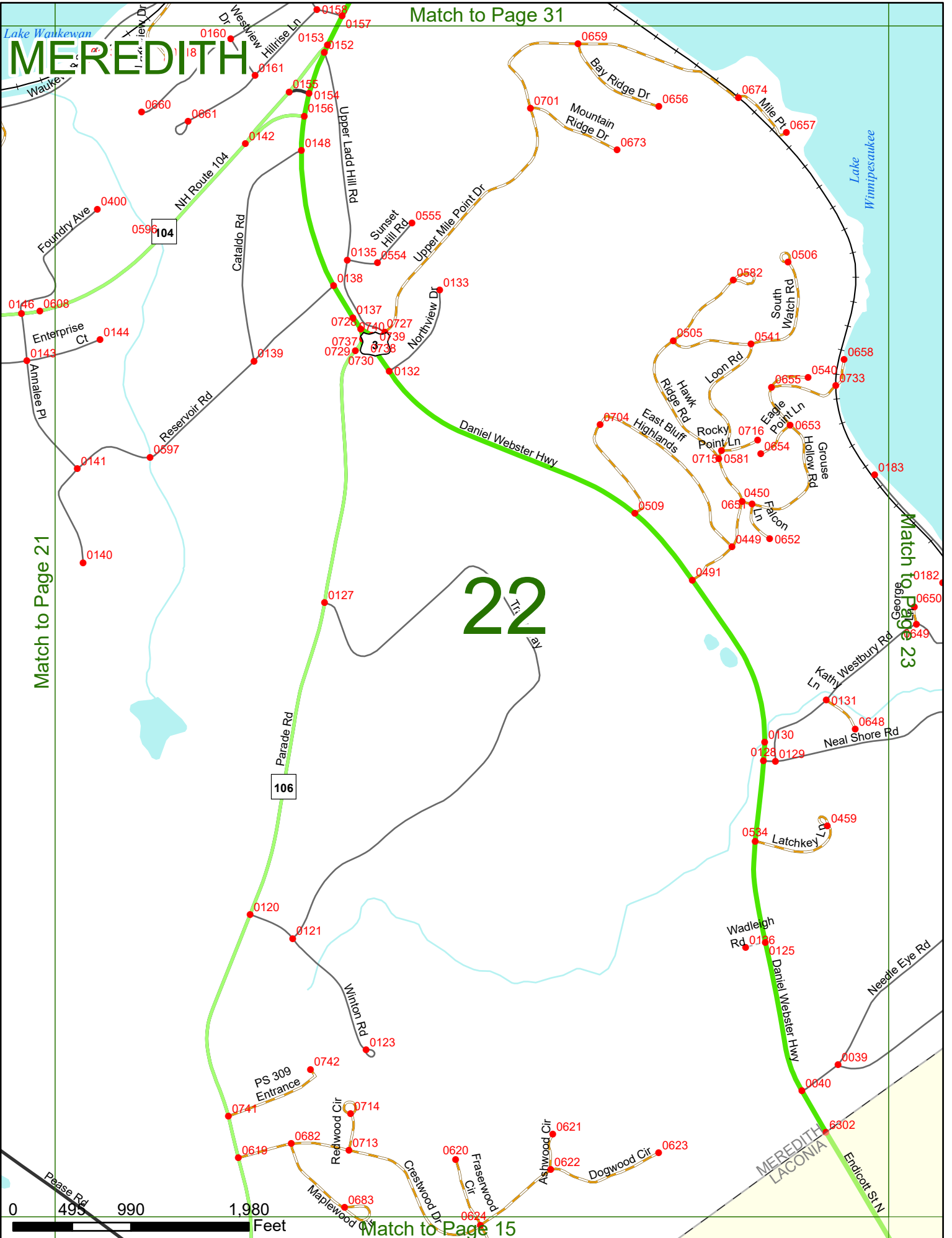
MEREDITH

Match to Page 31

Match to Page 21

Match to Page 23

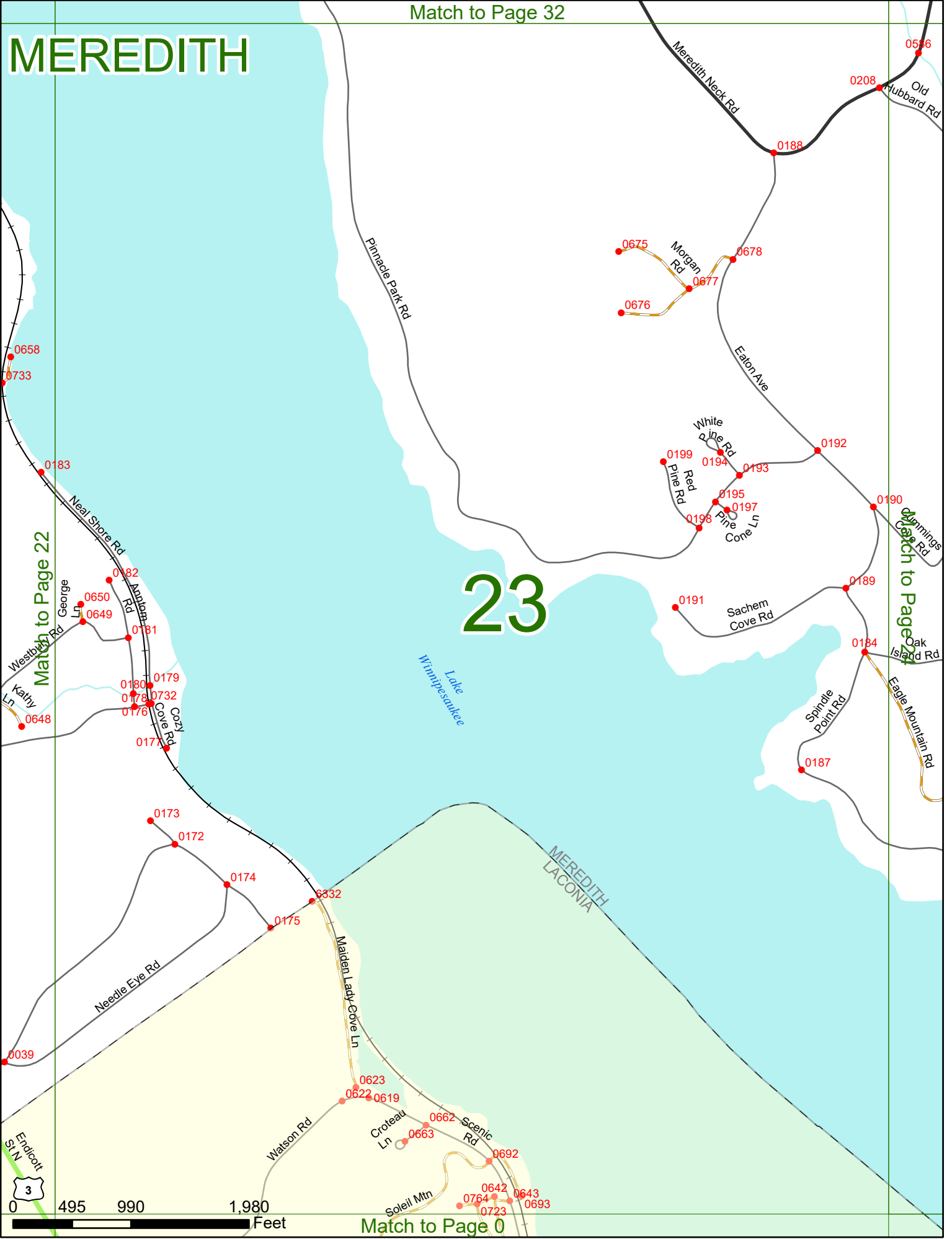
22



Match to Page 15

MEREDITH


23



Match to Page 22

Match to Page 0

Match to Page 0



MEREDITH

Match to Page 33

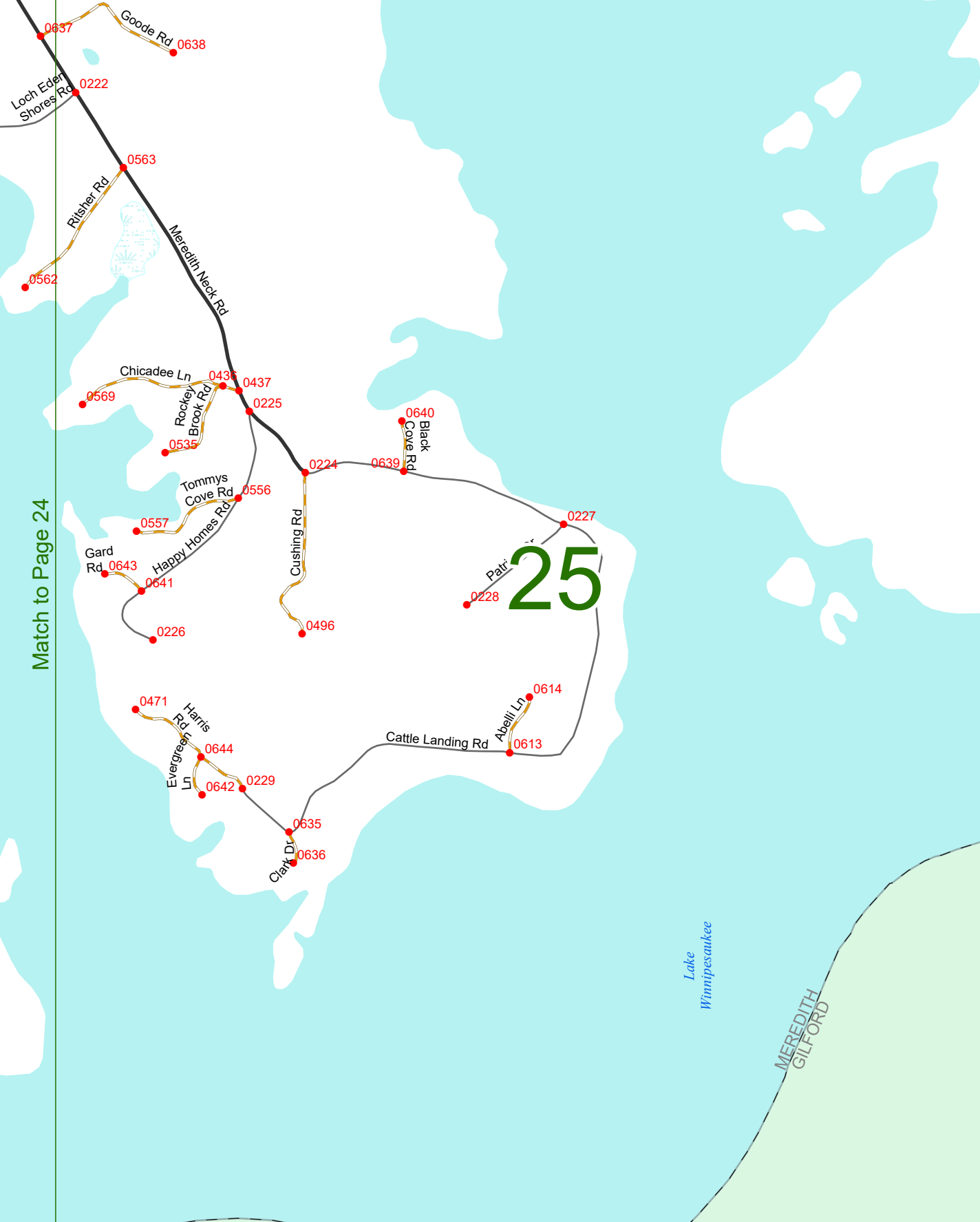


24

0 495 990 1,980 Feet

Match to Page 16


MEREDITH



Match to Page 24

Match to Page 26

25



MEREDITH


Match to Page 25

Match to Page 27

26

Lake
Winnepesaukee

MEREDITH
GILFORD



Match to Page 0

Match to Page 36

MEREDITH

Rivers
1101 Rd

1100
 Captains Walk 1099
 London Hill Rd 1092
 1681
 Topside Rd 1098
 1093
 1850
 Starboard Ln 1094 1116
 1933
 1095
 Portside Dr 1124
 1091 1090
 West Winds Rd

1089
Pot O Beans Rd

Mahala Rd 1084

MOULTONBOROUGH
MEREDITH

MEREDITH
GILFORD

Match to Page 28

27

Lake
Winnepesaukee

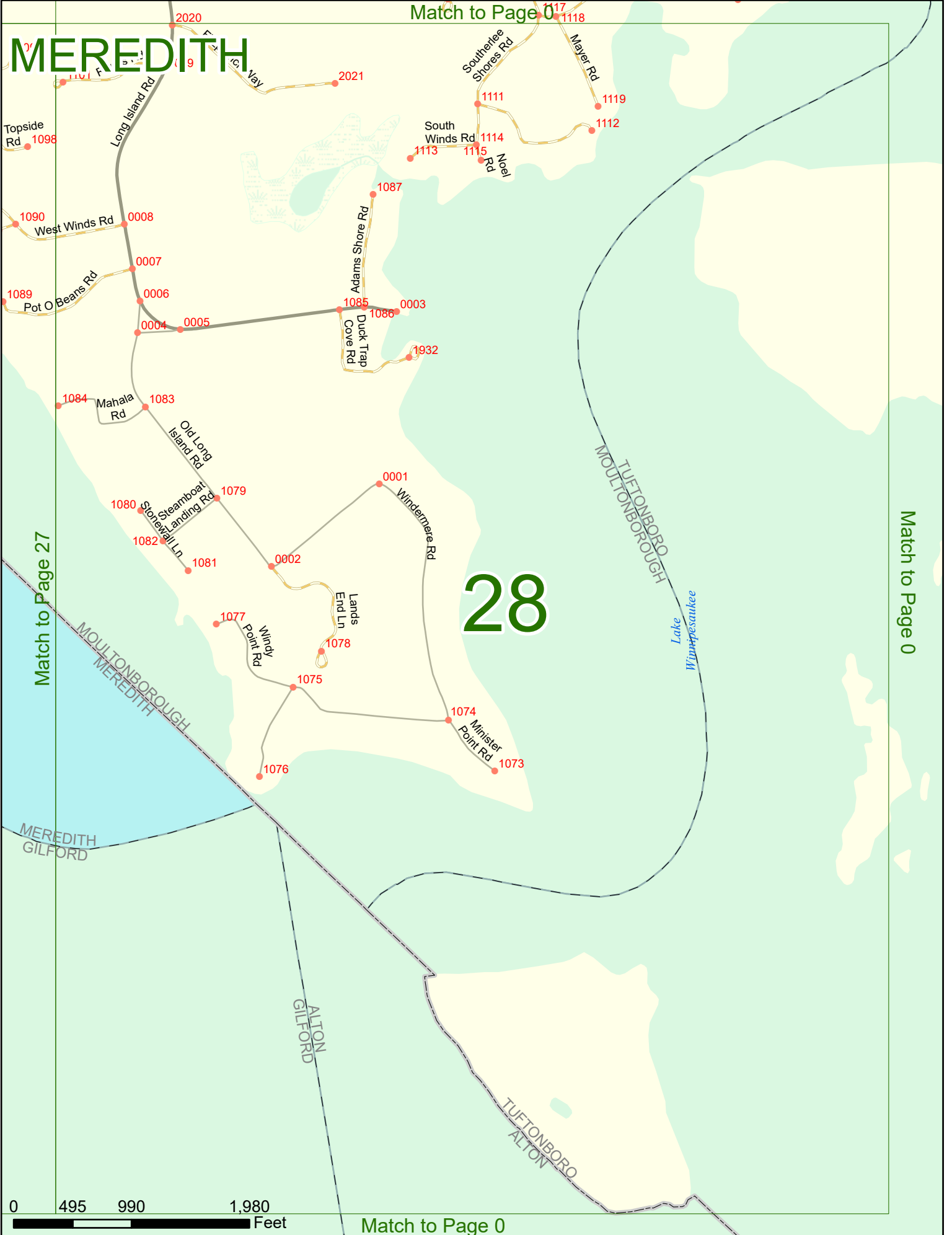
Match to Page 26

0 495 990 1,980
 Feet

Match to Page 0

MEREDITH

Match to Page 0



Match to Page 27

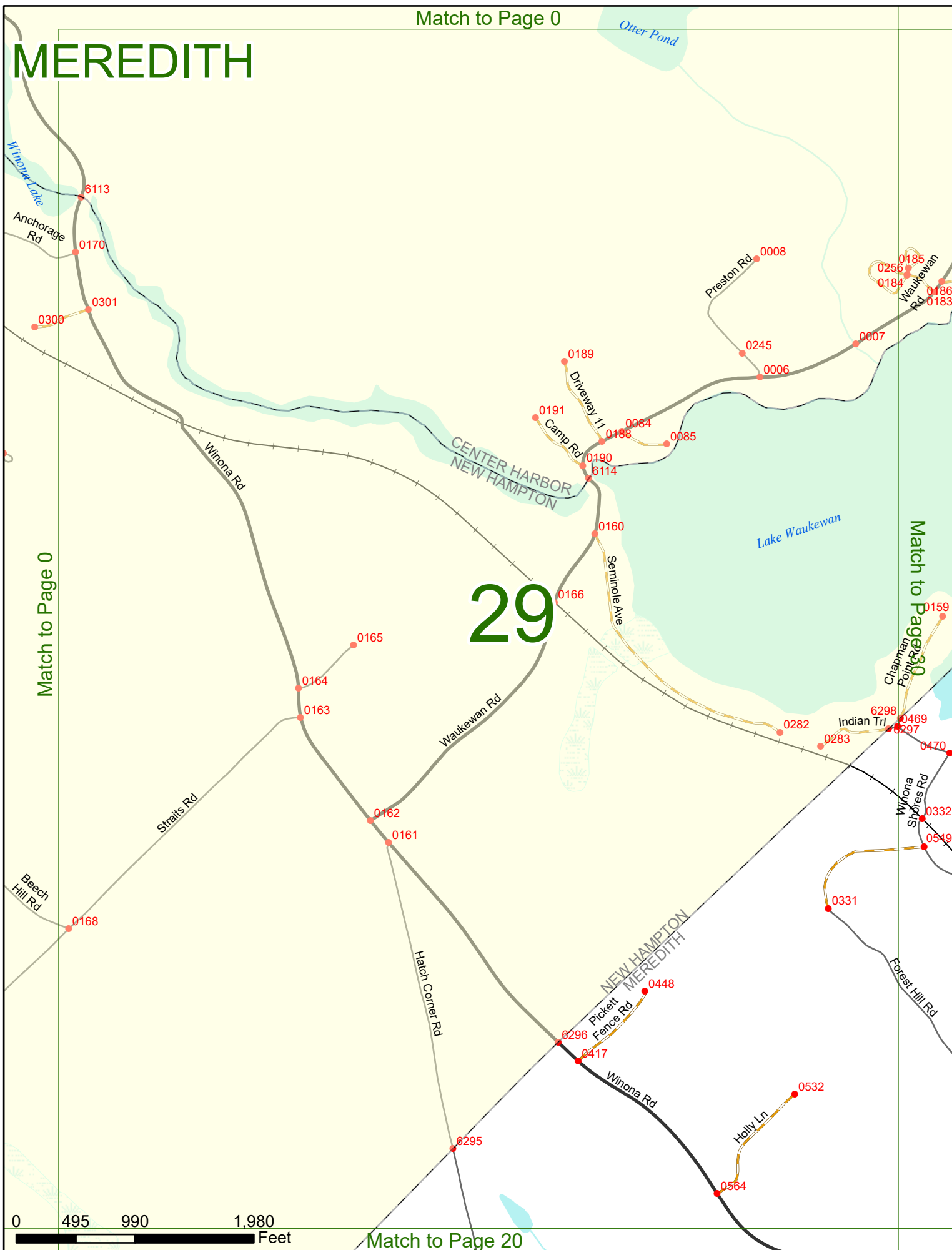
Match to Page 0

28

0 495 990 1,980 Feet


Match to Page 0

MEREDITH



Match to Page 0

Match to Page 30



Match to Page 20

MEREDITH


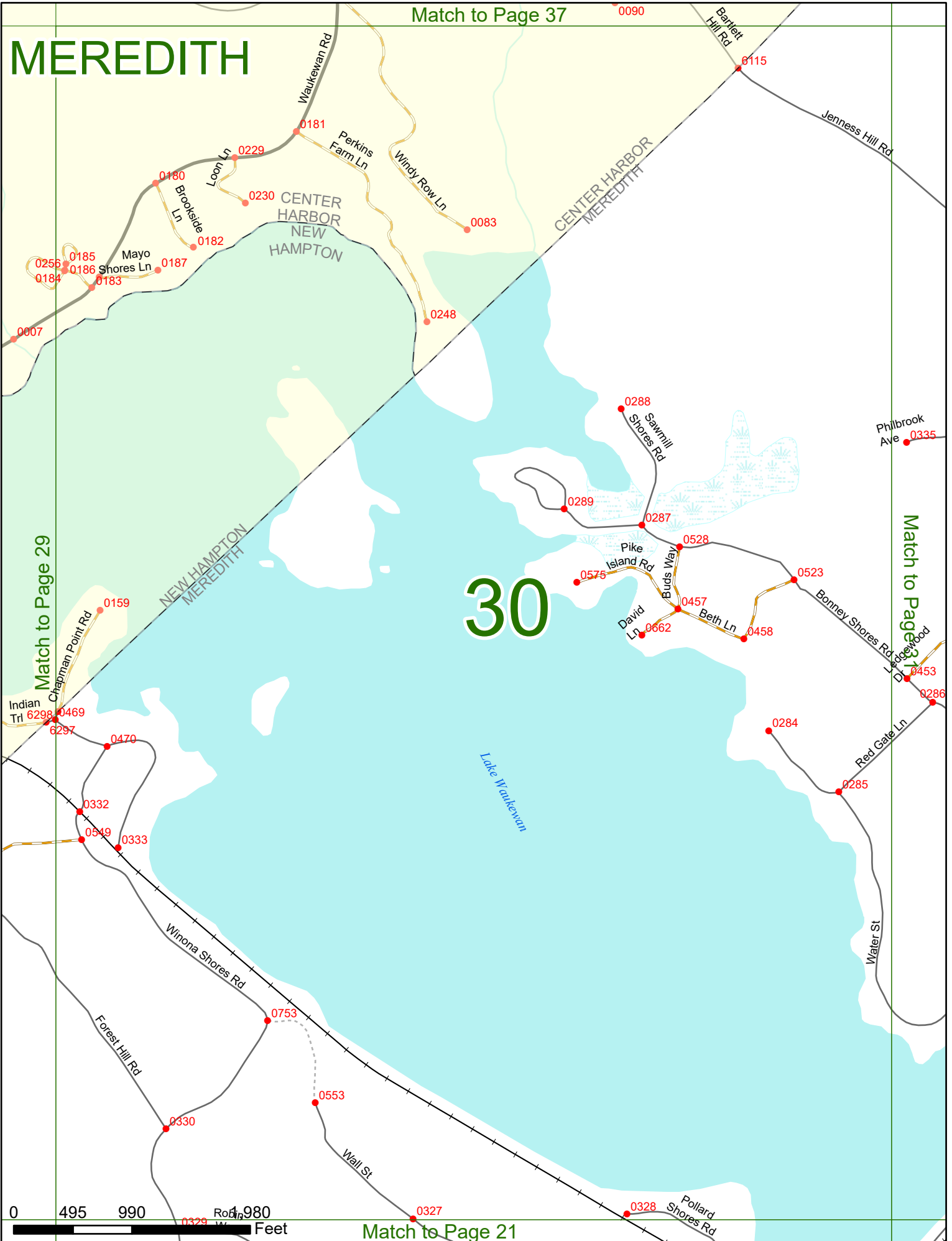
Match to Page 37

Match to Page 29

Match to Page 31

Match to Page 21

30



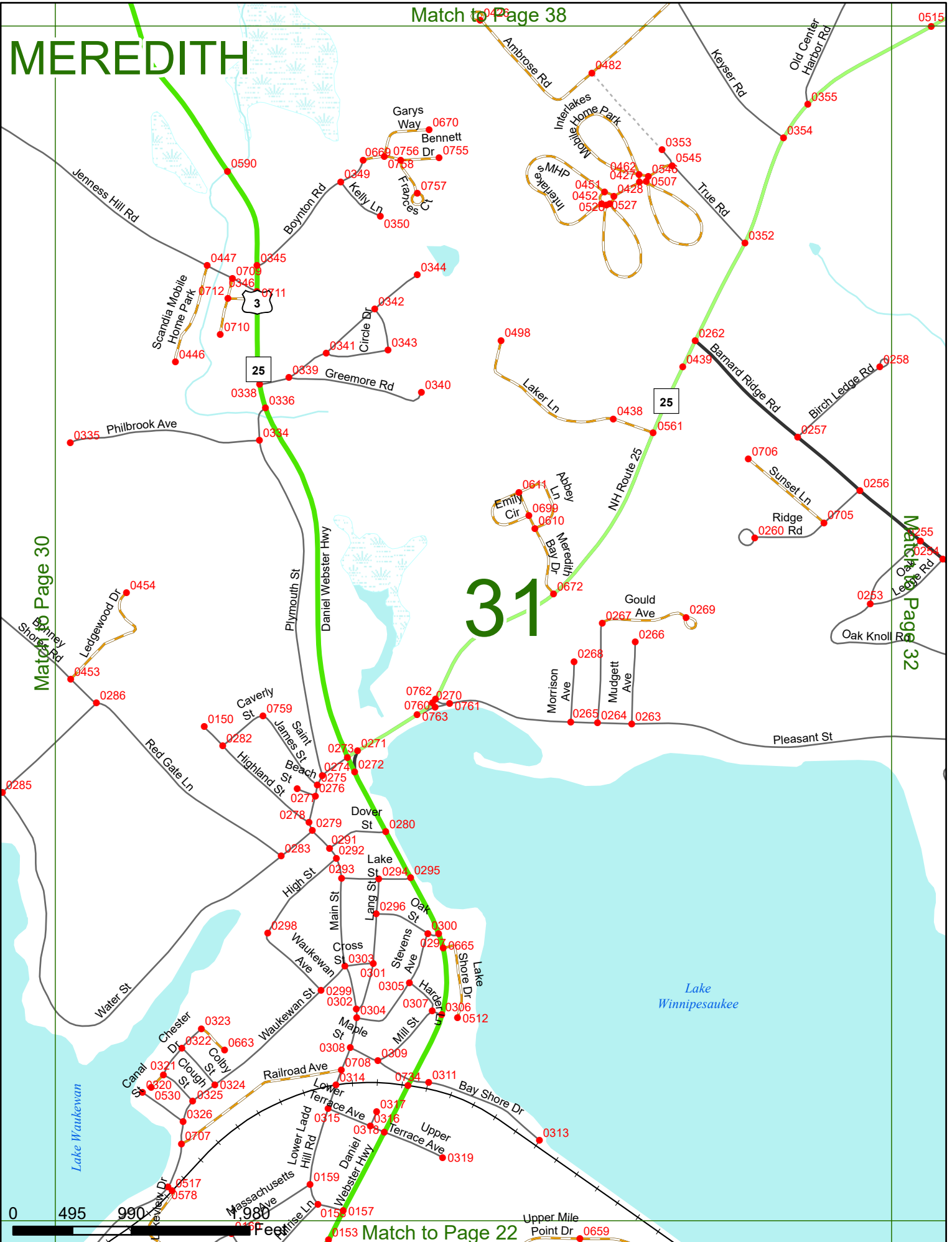
MEREDITH

Match to Page 38

Match to Page 30

Match to Page 32

31



Match to Page 22


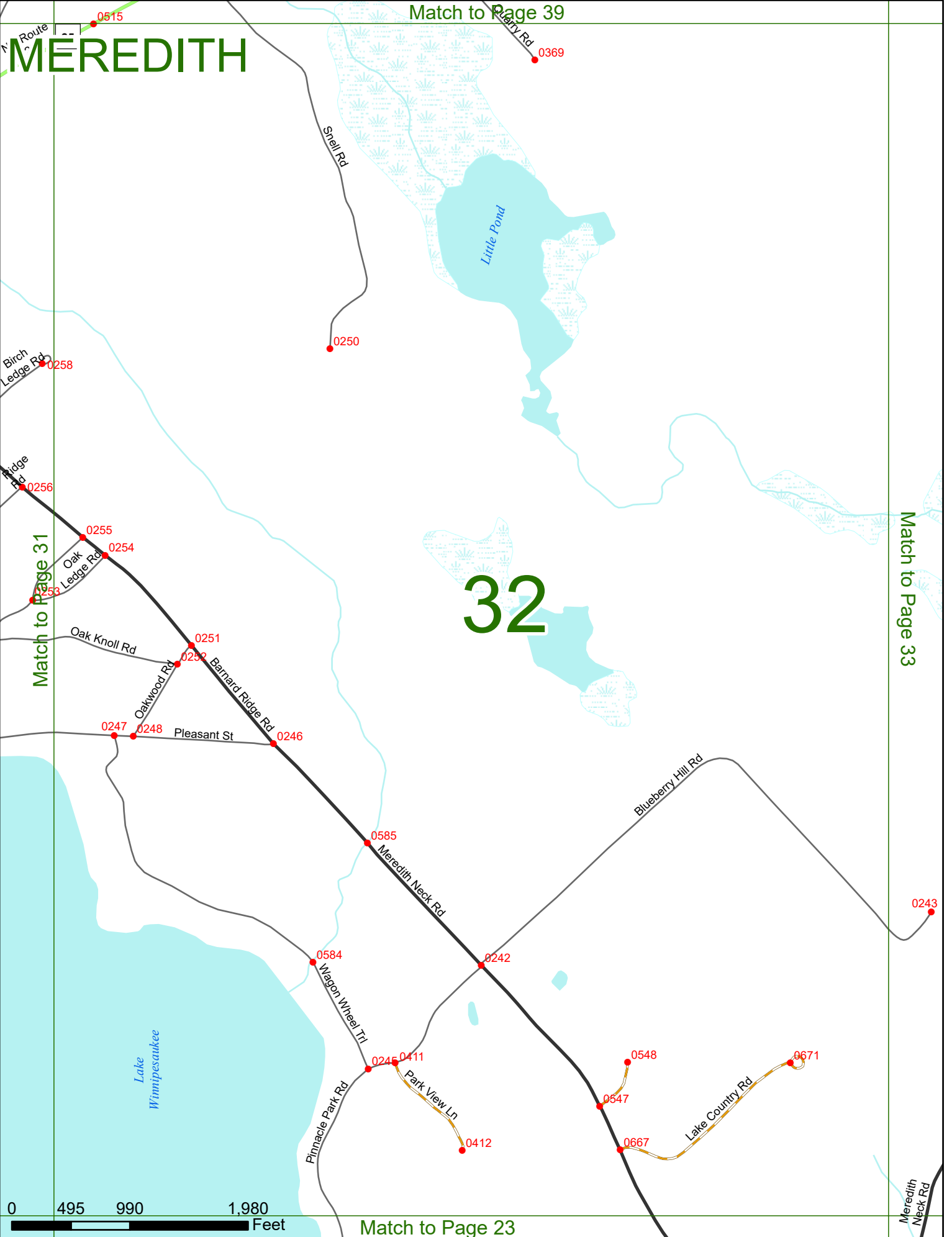
Upper Mile Point Dr 0659

MEREDITH

Match to Page 39

32

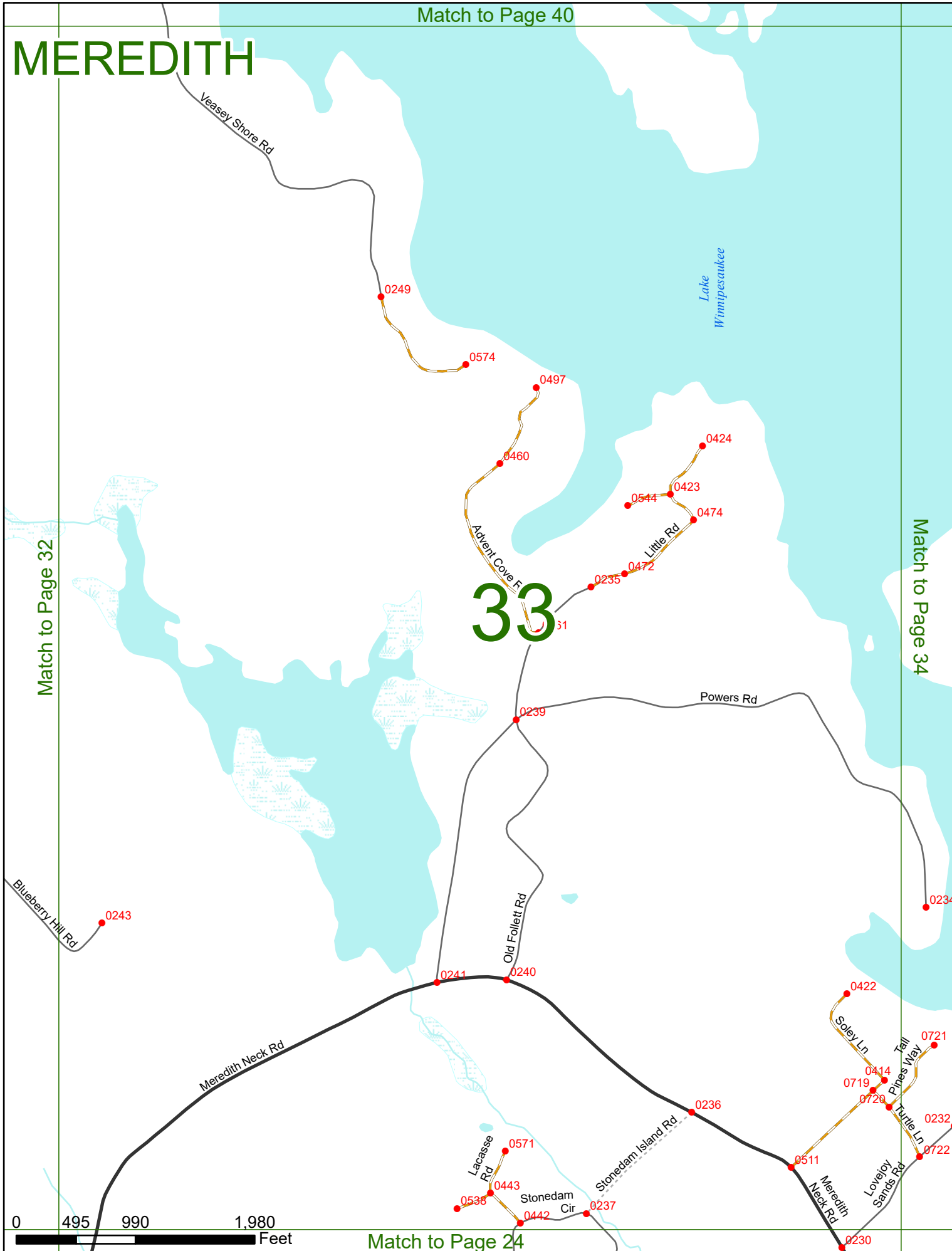
Match to Page 33



Match to Page 23

Meredith Neck Rd

MEREDITH



Match to Page 32

Match to Page 34

33

0 495 990 1,980 Feet

Match to Page 24

Match to Page 41

MEREDITH

1235 Hauser Estates Rd
1234 Ln 0032
Slade

MOULTONBOROUGH
MEREDITH

Lake
Winnepesaukee

34

Match to Page 33

Match to Page 35

Powers Rd

0234

0422

0414

0721

0719

0720

0231

0232

0722

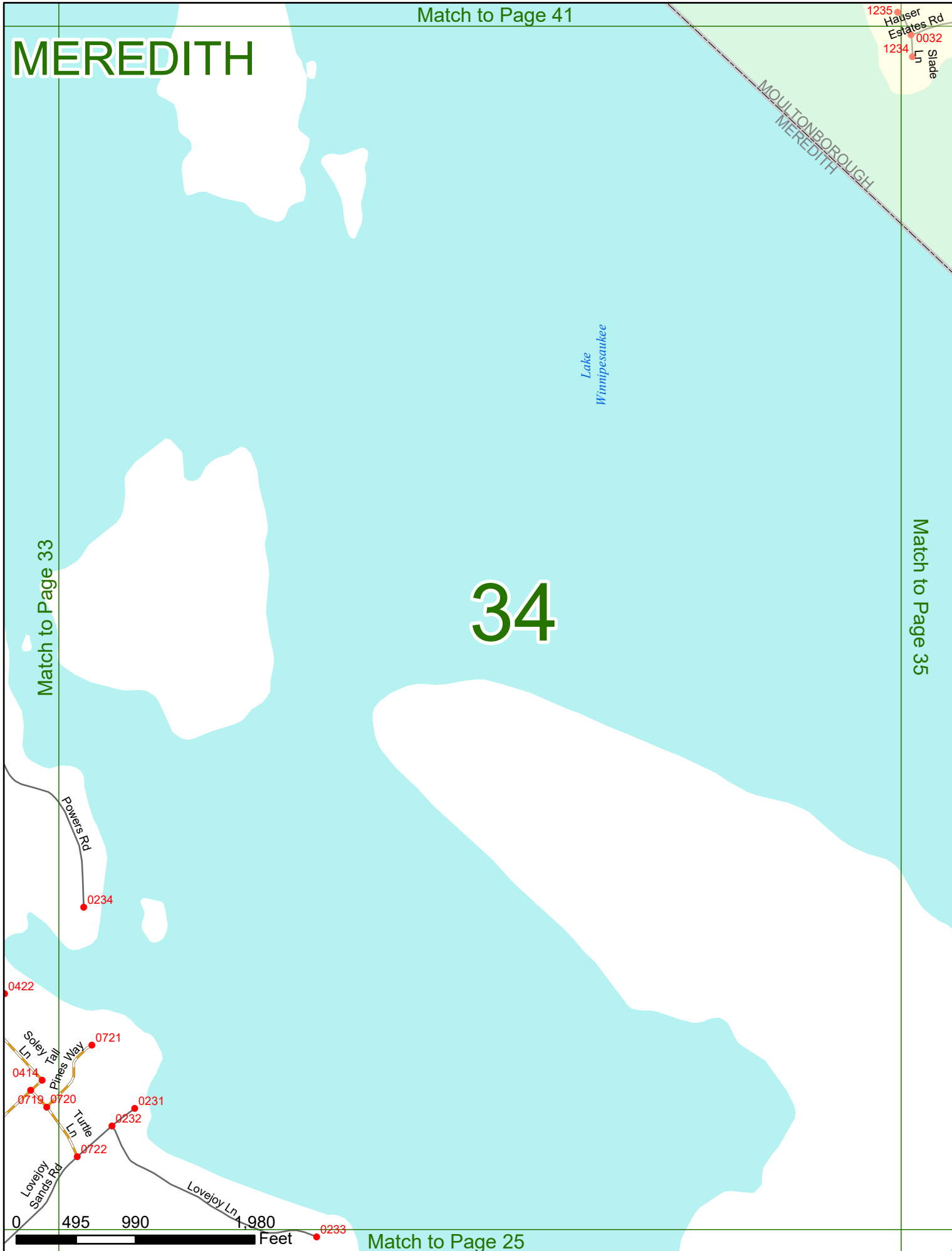
Lovejoy Sands Rd

Lovejoy Ln

0233

0 495 990 1,980 Feet

Match to Page 25



MEREDITH

Match to Page 0

Match to Page 34

Match to Page 36

35

MOULTONBOROUGH
MEREDITH

Lake
Wimpisauke

0 495 990 1,980 Feet

Match to Page 26

1235 Hauser Estates Rd

0033

0034

1216

Braun Bay Rd

Rocky Winds Rd

East Spur Rd

1215 Hamelin Dr

1218

0028

Ruppert Rd

1214

1217

Cooks Point Rd

0030

0180

0029

0027

1233

Nonway Point Rd

Long Point Rd

0026

MEREDITH

Match to Page 0

Match to Page 35

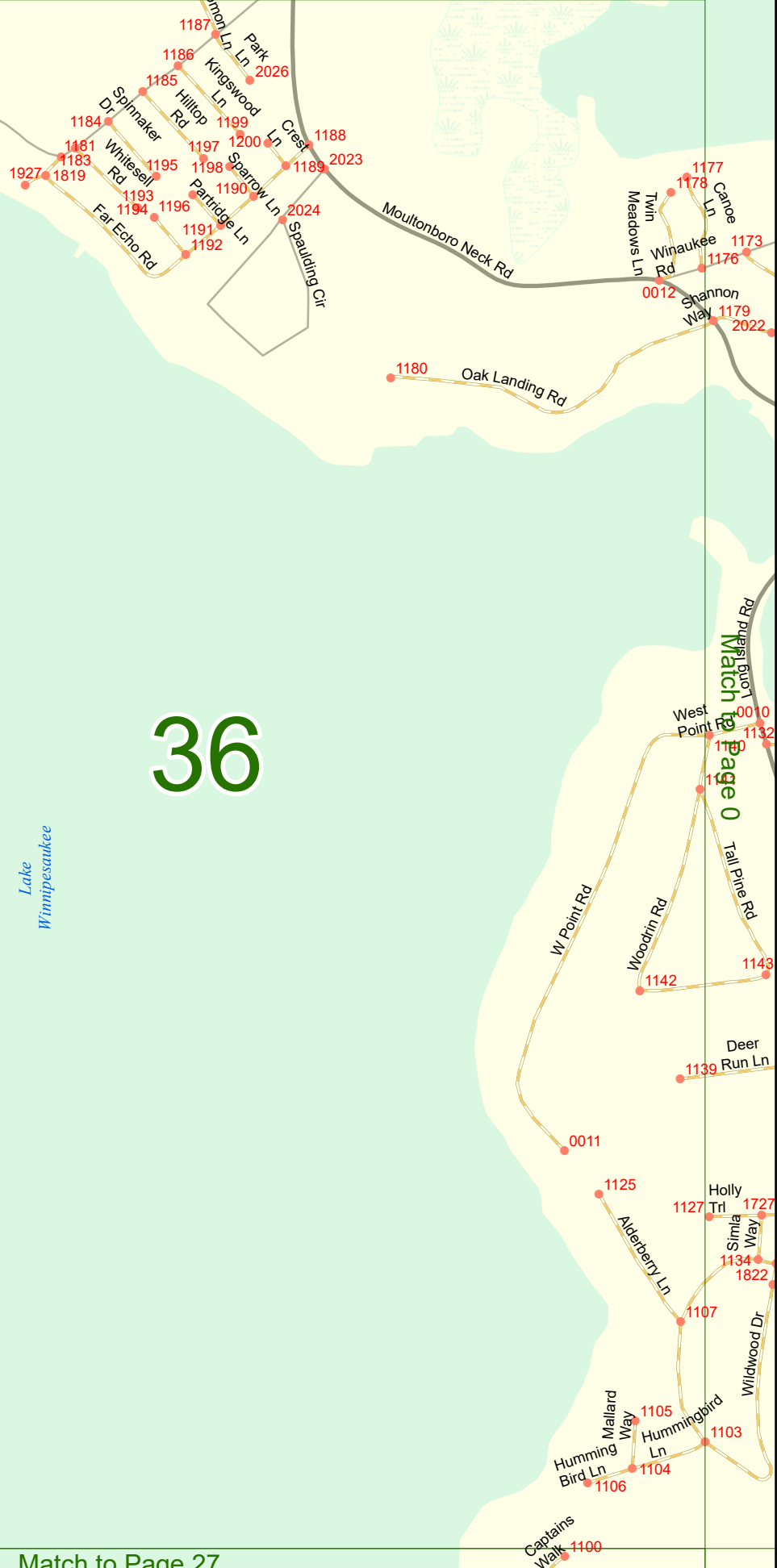
36

Lake Winnepesaukee

MOULTONBOROUGH
MEREDITH

0 495 990 1,980 Feet

Match to Page 27



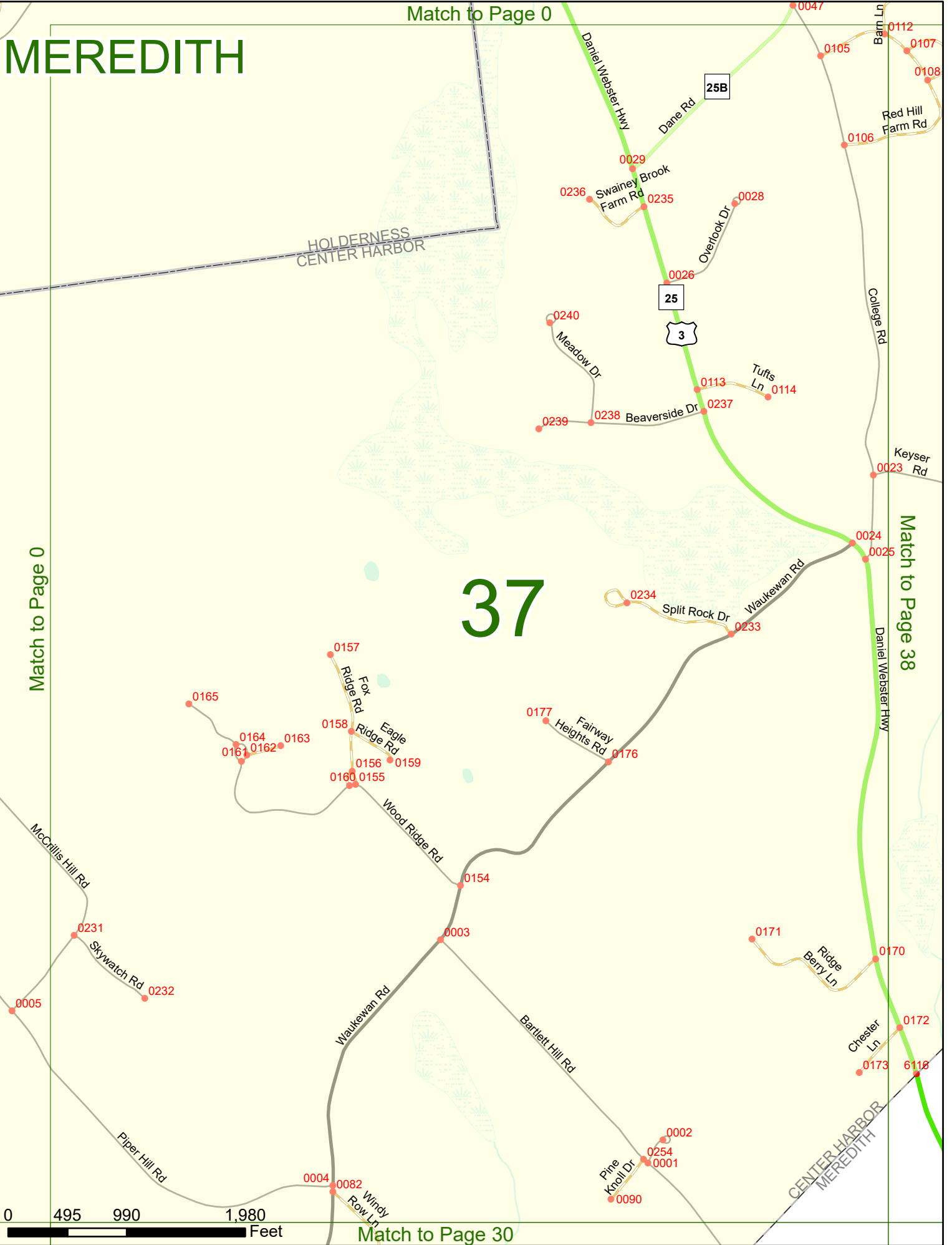
MEREDITH

Match to Page 0

Match to Page 0

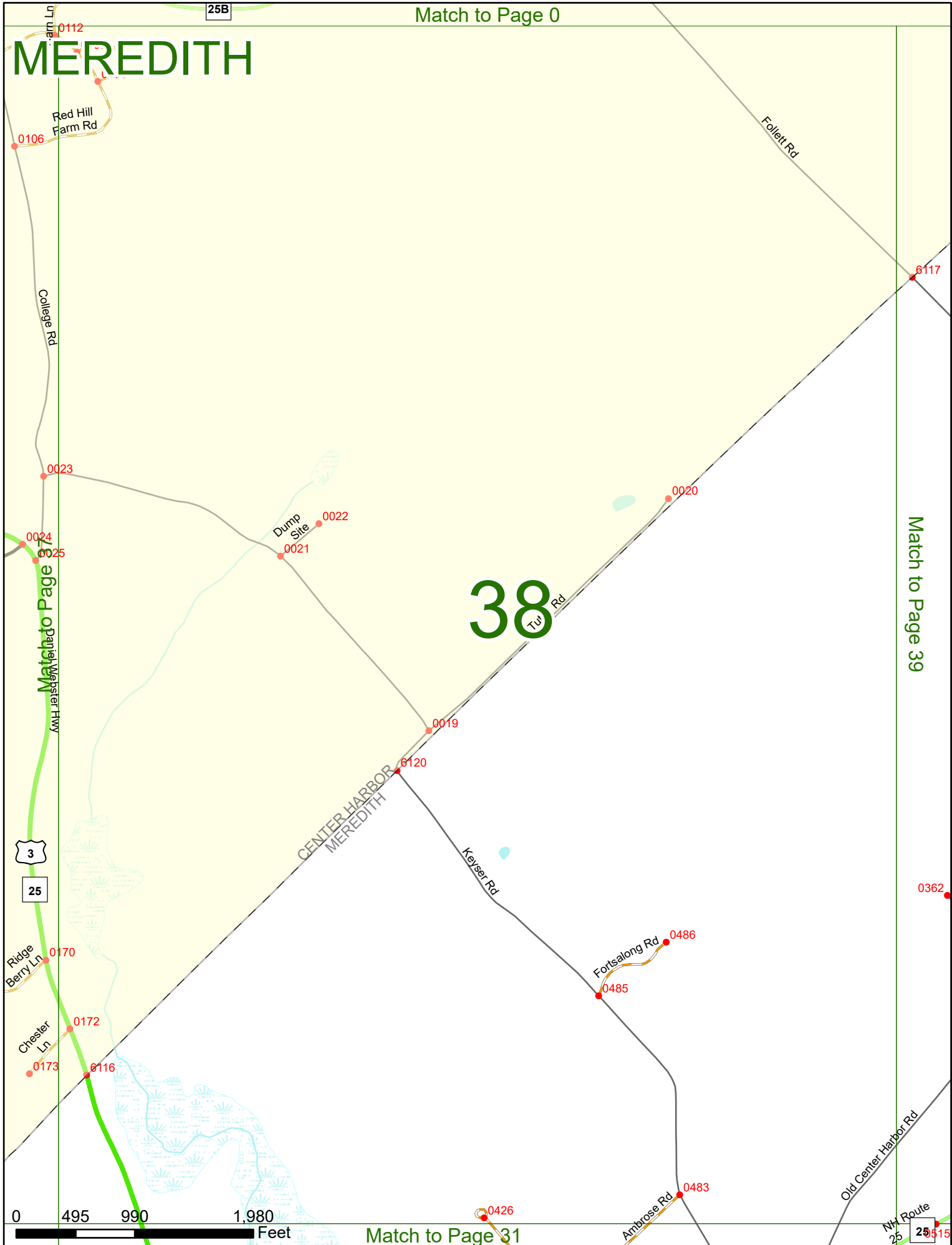
Match to Page 38

37



Match to Page 30

MEREDITH



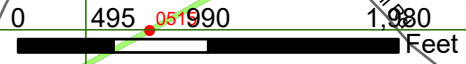
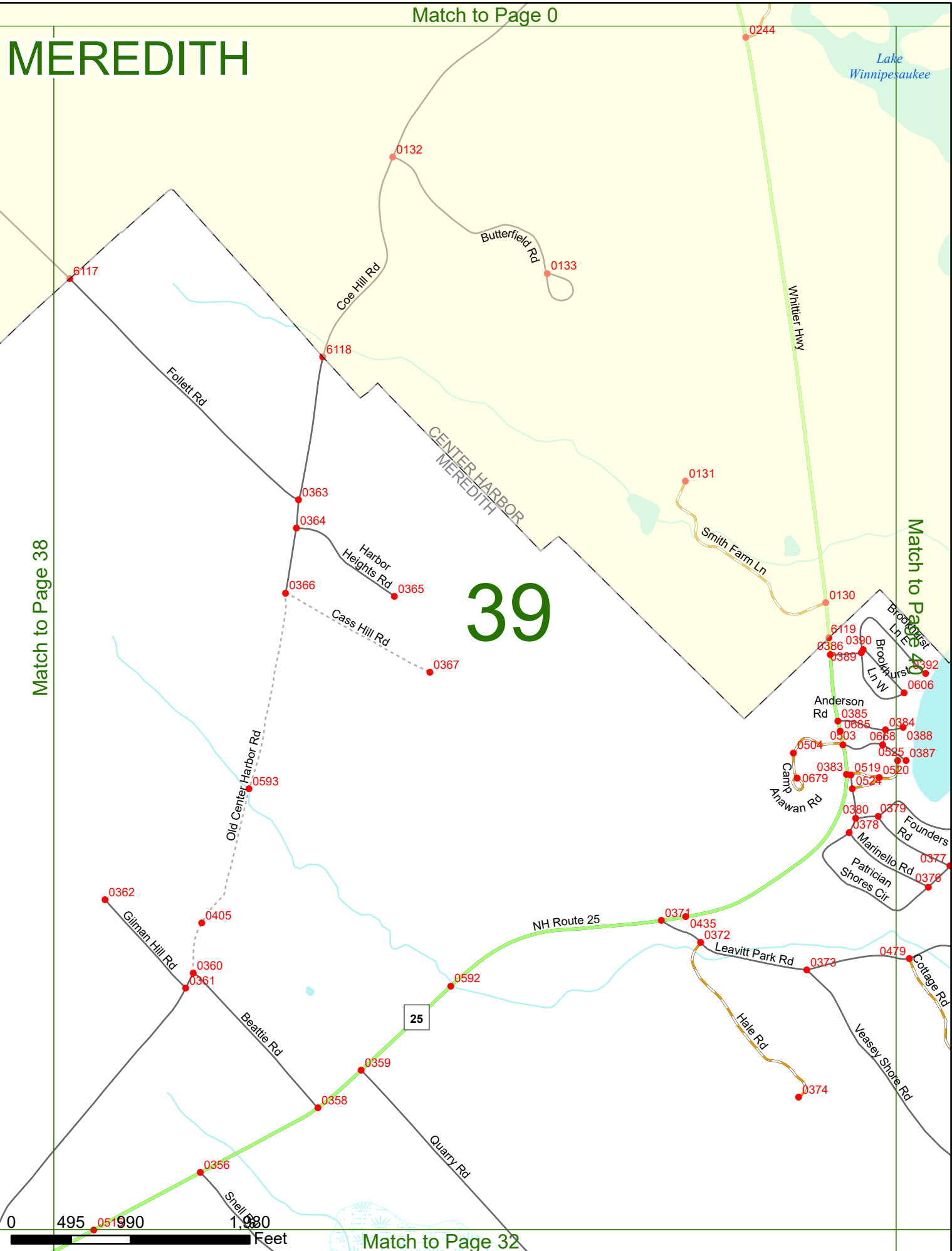
MEREDITH

Lake Winnepesaukee

39

Match to Page 38

Match to Page 40



MEREDITH

Match to Page 0

40

Match to Page 41


MOULTONBOROUGH
CENTER HARBOR

CENTER HARBOR
MEREDITH

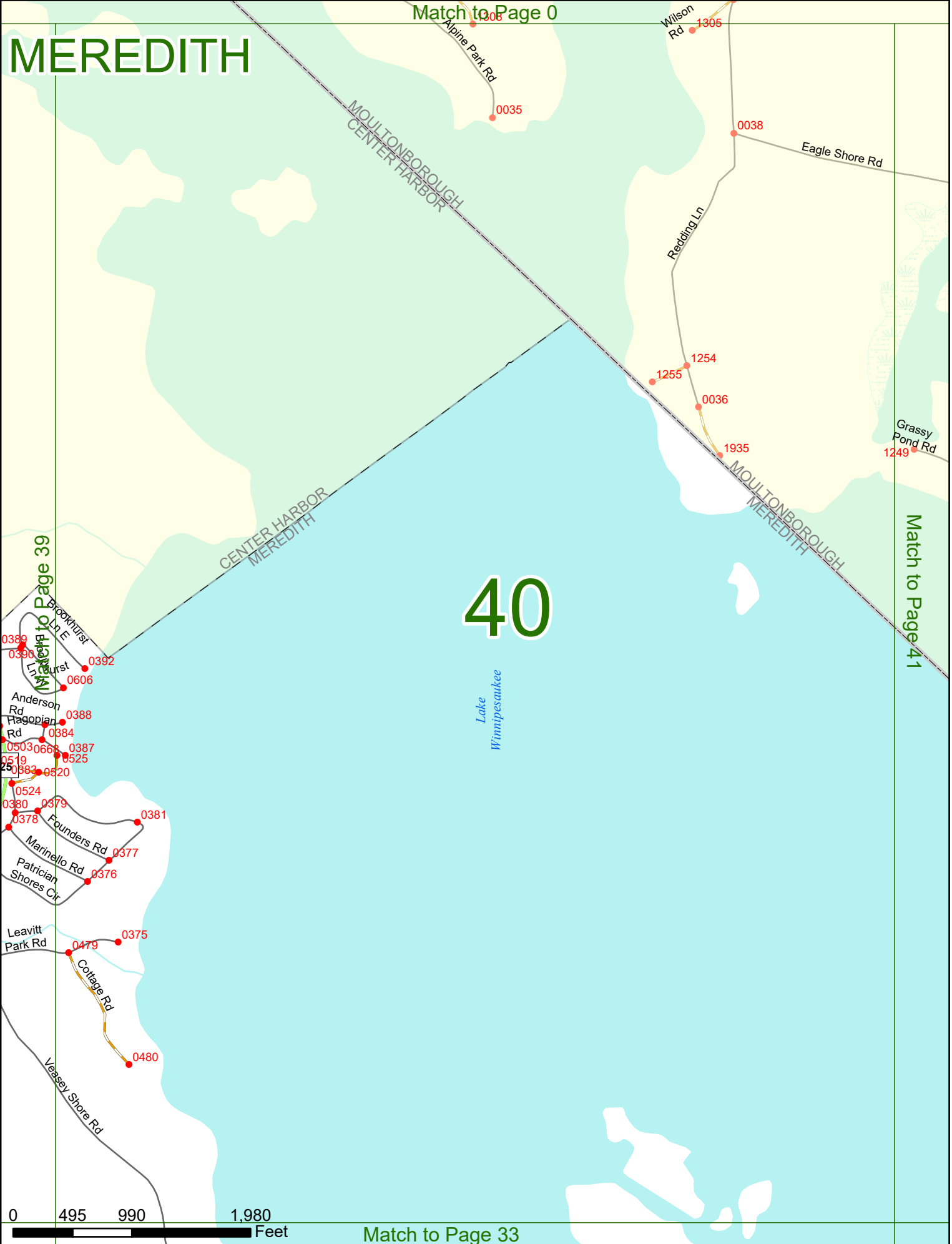
MOULTONBOROUGH
MEREDITH

Lake
Winnepesaukee

Match to Page 39



Match to Page 33



MEREDITH

