



Maps and data sets are not guaranteed to be free from errors and omissions. Data is in a constant state of update and correction by various groups and agencies. Information displayed on this map is the best available at the time of publication.

2023 Nodal Reference Bookmap

LEGEND



NHDOT will accept crash locations based on the State of NH Uniform Police Traffic Accident Report.

Crash occurred on:

Option 1 Street Address
 123 Main Street

Option 2 Route No and/or Distance from NESW Intesecting Road, Bridge,
 Street name Intersecting Street Town/County line
 Main Street 500 E Oak Street

Option 3 First Node Distance from First Node Second Node
 515 212 632

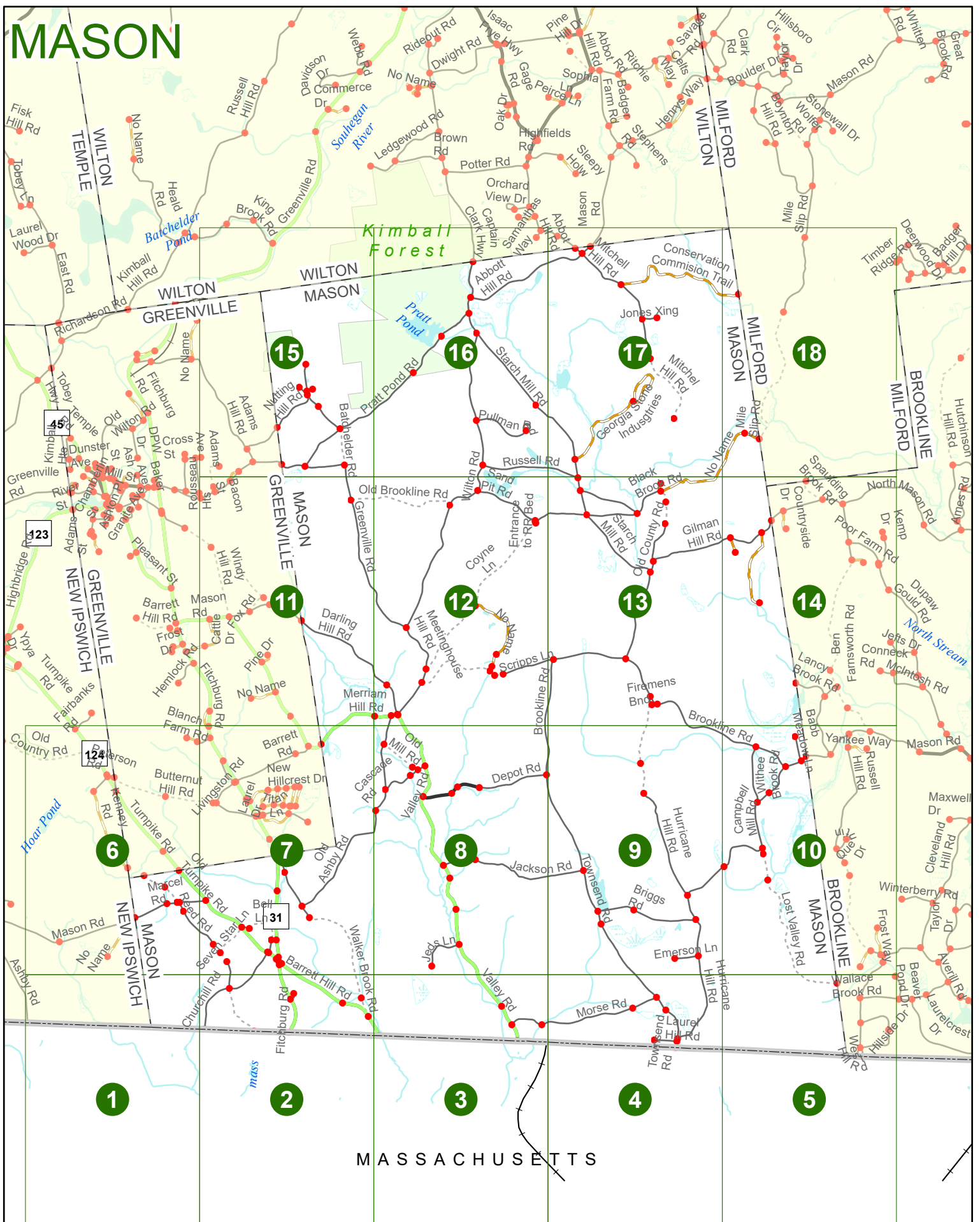
Option 4 Route No and/or Mile Marker on Interstate Only NESW Mile (Marker)
 Street name
 189S 700 feet S 36.8

Option 3 – Example

Street Name Loudon Road
First Node 803
Distance from First Node 318 Ft
Second Node 813



MASON



Match to Page 6

MASON

Ashby Rd

MASON
NEW IPSWICH

Churchill Rd

8721

8731

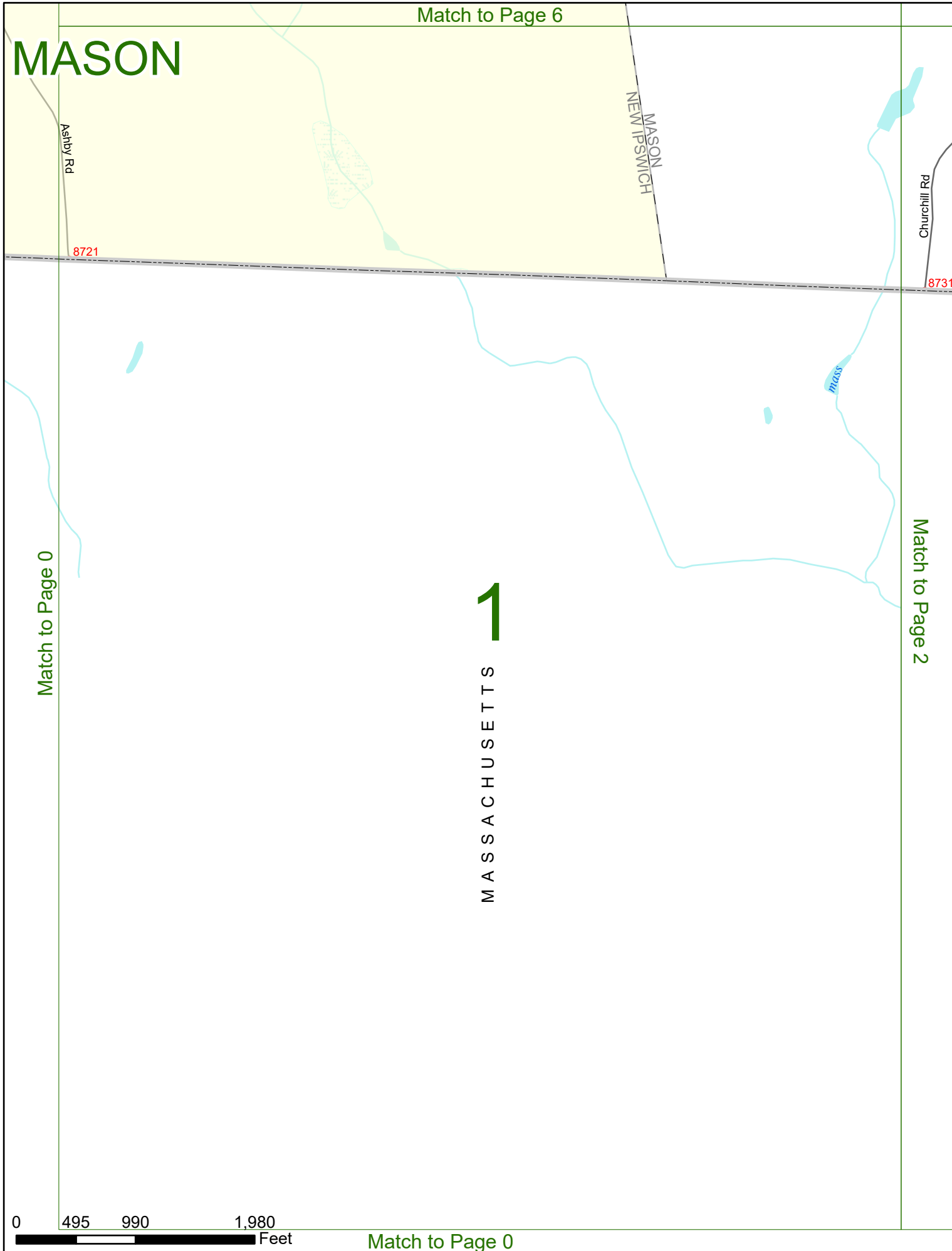
Match to Page 0

Match to Page 2

MASSACHUSETTS 1

0 495 990 1,980 Feet

Match to Page 0



MASON

Match to Page 7

Churchill Rd

0023

Reed Rd

8731

Fitchburg Rd

Whittier Ln

31

0019

0018

8729

Barrett Hill Rd

124

1070

Walker Brook Rd

1069

0016

8728

2

MASSACHUSETTS

Match to Page 1

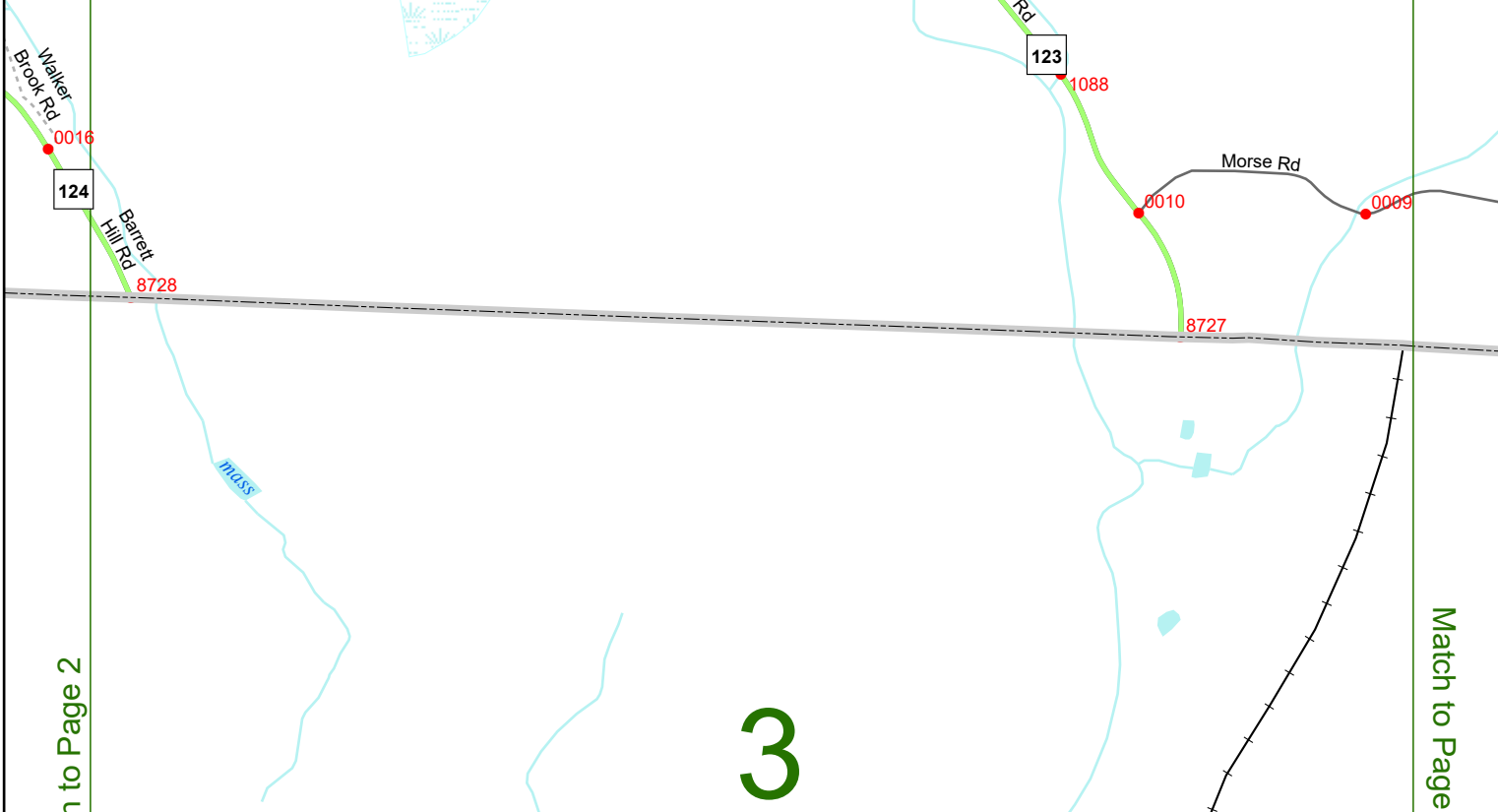
Match to Page 3

0 495 990 1,980 Feet

Match to Page 0

Match to Page 8

MASON




Match to Page 2

3

Match to Page 4

MASSACHUSETTS



Match to Page 0

MASON

Match to Page 9

Townsend Rd

0006

1081

1080

Morse Rd

Hurricane Hill Rd

0009

0102

Laurel Hill Rd

0002

0001

8726

4

Match to Page 3

Match to Page 5

MASSACHUSETTS

0 495 990 1,980 Feet

Match to Page 0

MASON

Match to Page 10

Lost Valley Rd 6624

BROOKLINE
MASON

0309

Wallace Brook Rd

0311

0310

Beaver Pond Dr

0307

0308

West Hill Rd

0306

Hillside Dr

Match to Page 4

5

Match to Page 0

MASSACHUSETTS

0 495 990 1,980 Feet

Match to Page 0

MASON

Match to Page 0

Marshall Forest

31

Fairbanks Rd

Turpike Rd

Blanch Farm Rd

Old Country Rd

Peterson Rd

Hoar Pond

0411 0060 6584

Butternut Hill Rd

GREENVILLE
NEW IPSWICH

124

Match to Page 7

Match to Page 0

6

Kenney Rd

Turpike Rd

GREENVILLE
MASON

Reed Rd

Old Turpike Rd

Marcel Rd

Mason Rd

MASON
NEW IPSWICH

495 990 1,980 Feet

Match to Page 1

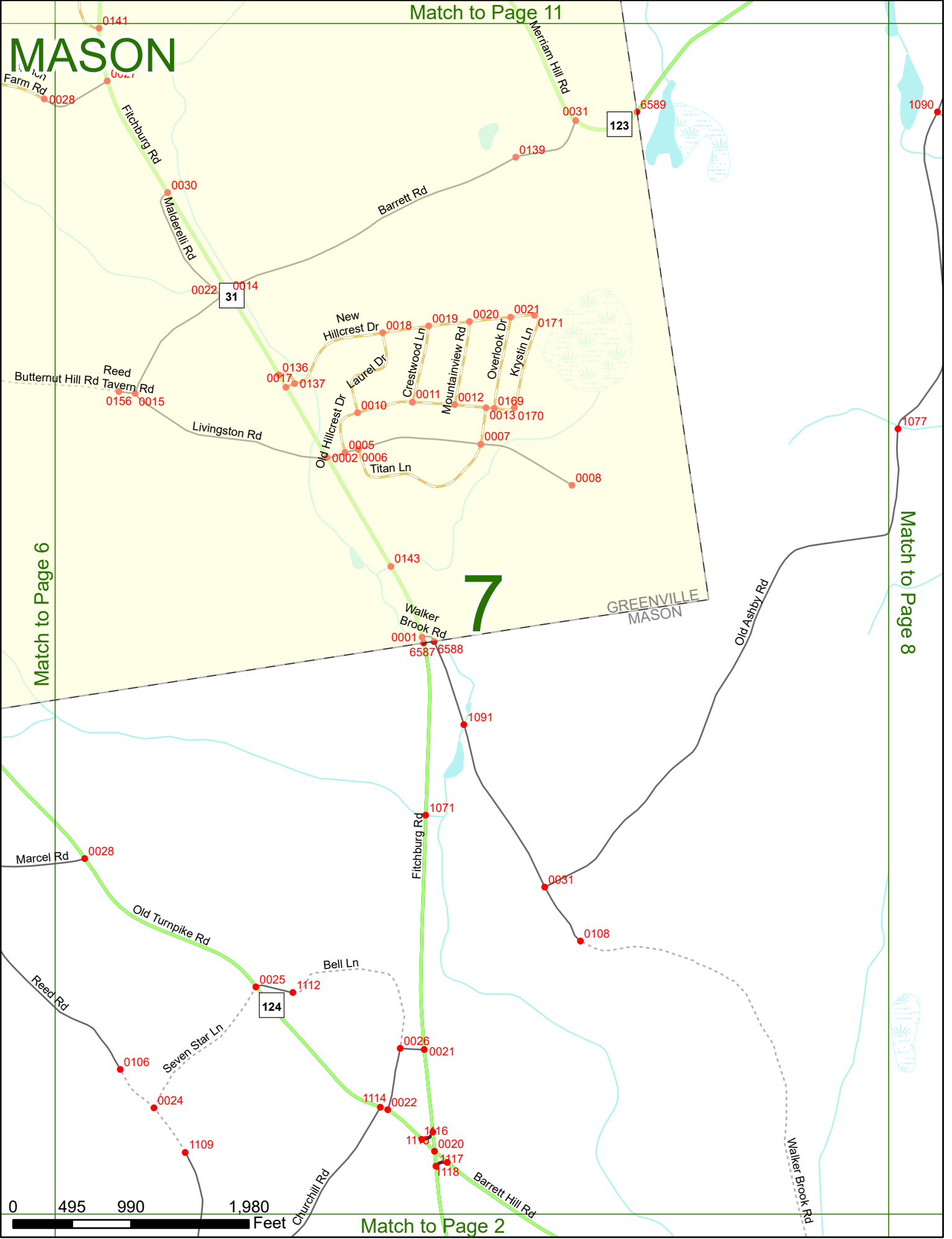
North



Scale bar showing 495, 990, and 1,980 feet.

Match to Page 11

MASON



Match to Page 6

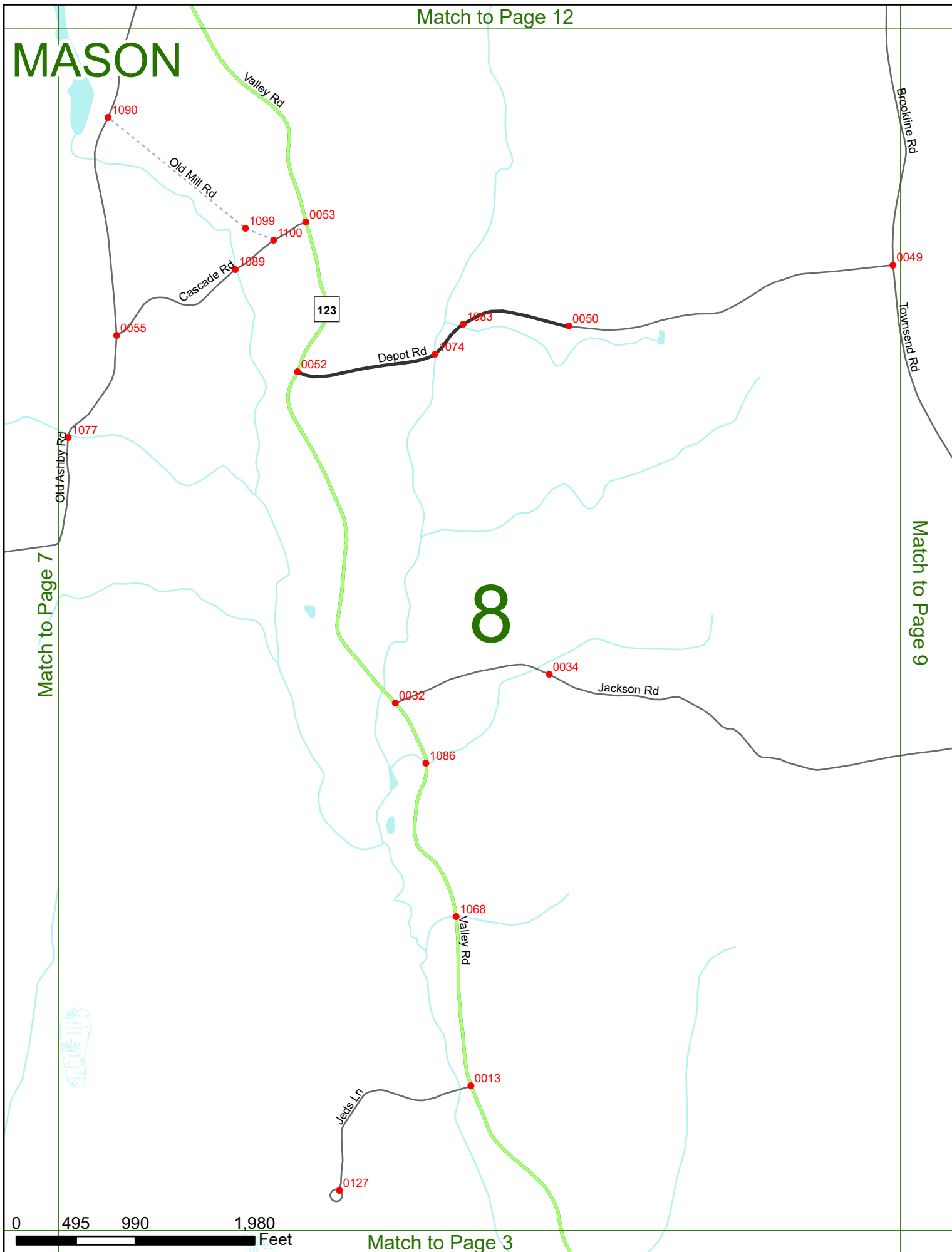
Match to Page 8

7



Match to Page 2

MASON



Match to Page 7

Match to Page 9

8

0 495 990 1,980 Feet

Match to Page 3

Match to Page 13

MASON

Brookline Rd

Brookline Rd

Depot Rd

0048

0109

Townsend Rd

Match to Page 8

9

Hurricane Hill Rd

Match to Page 10

1085

Jackson Rd

0035

Campbell Mill Rd

0038

0036

1113

Briggs Rd

0005

1079

Townsend Rd

0004 Emerson Ln

0003

Hurricane Hill Rd

0 495 990 1,980 Feet

Match to Page 4

MASON

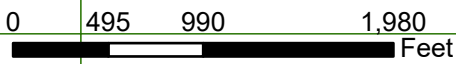
Match to Page 14

Match to Page 9

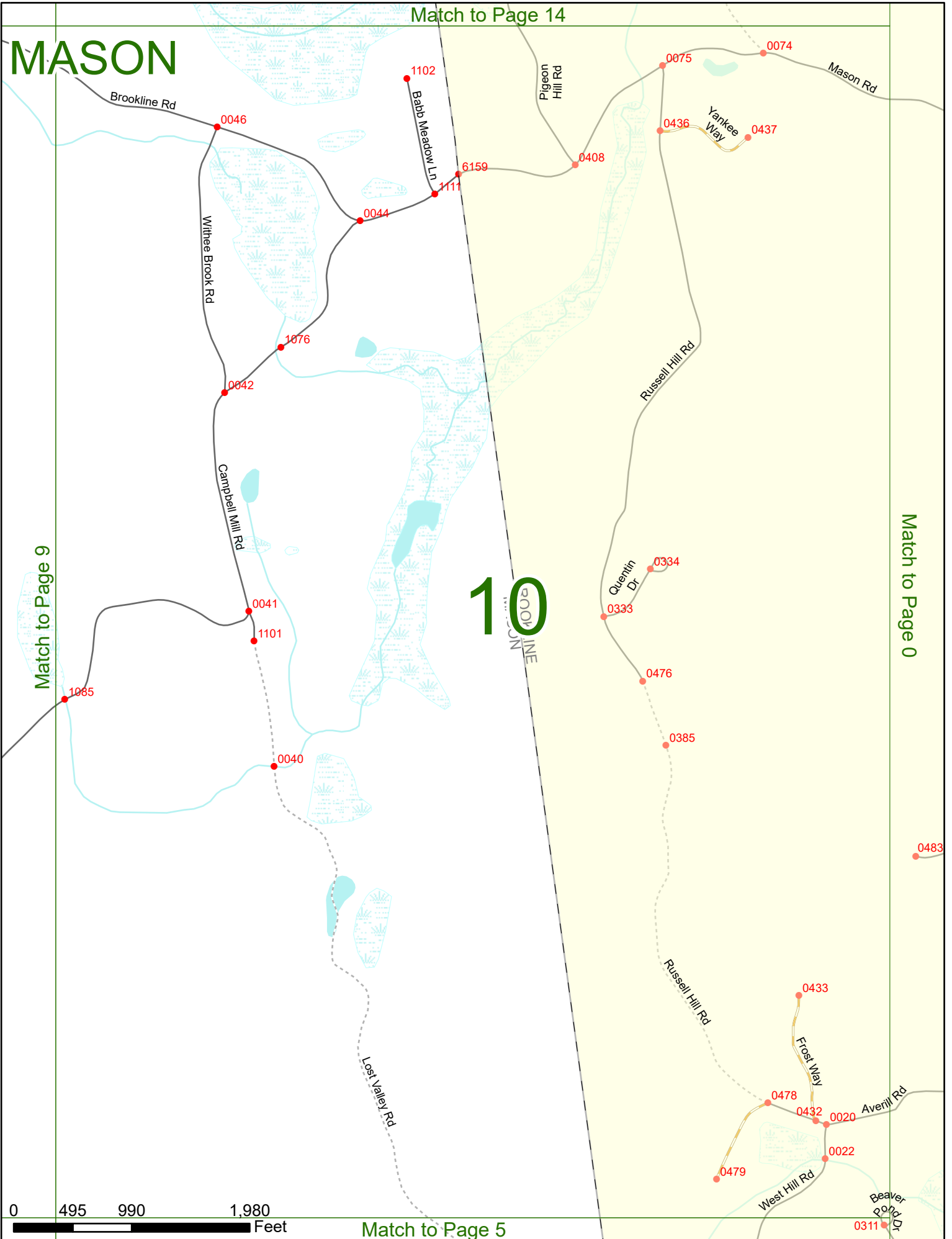
Match to Page 0

10

ROAD LINE



Match to Page 5



Match to Page 15

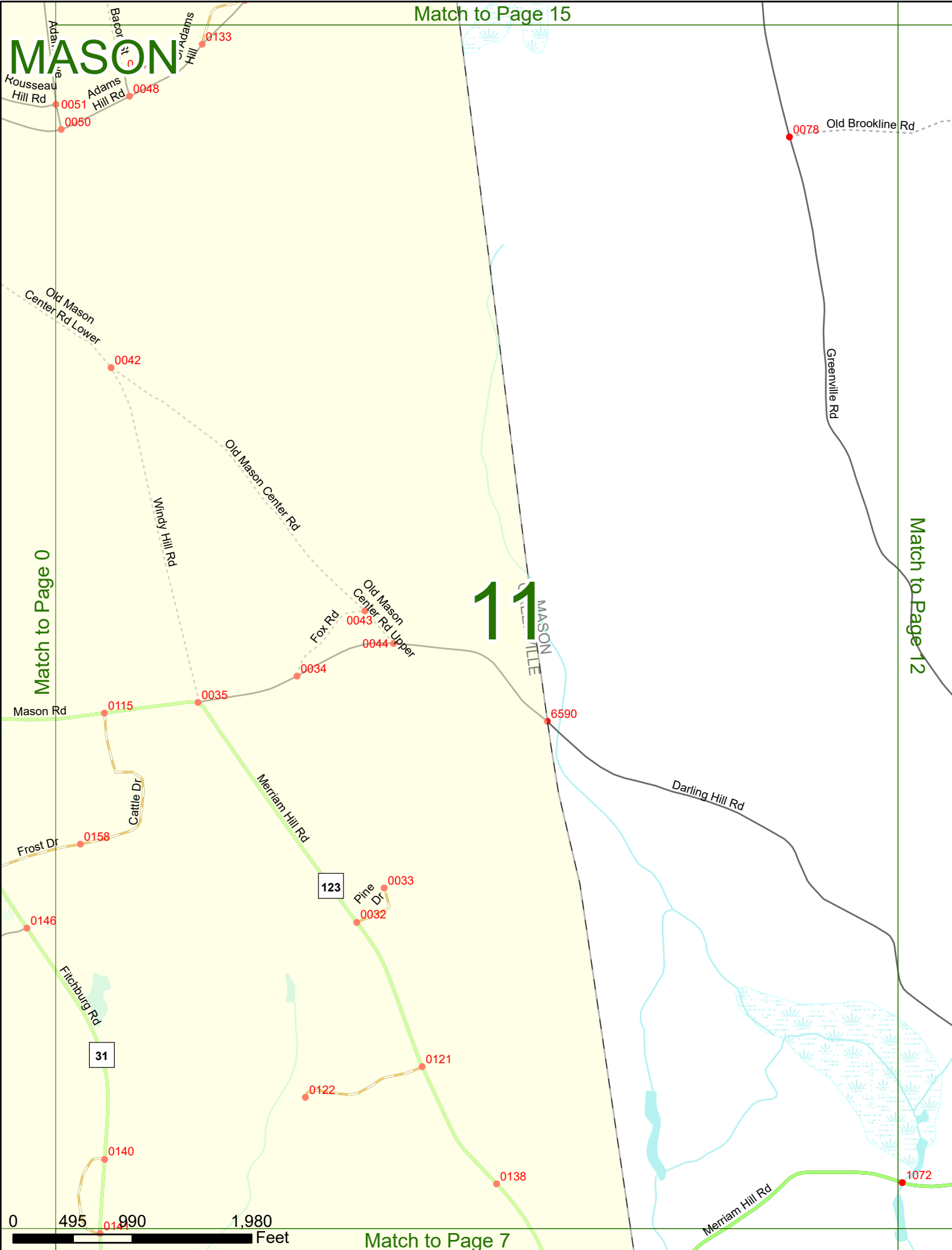
MASON

11

MASONVILLE

Match to Page 0

Match to Page 12



0 495 990 1,980 Feet

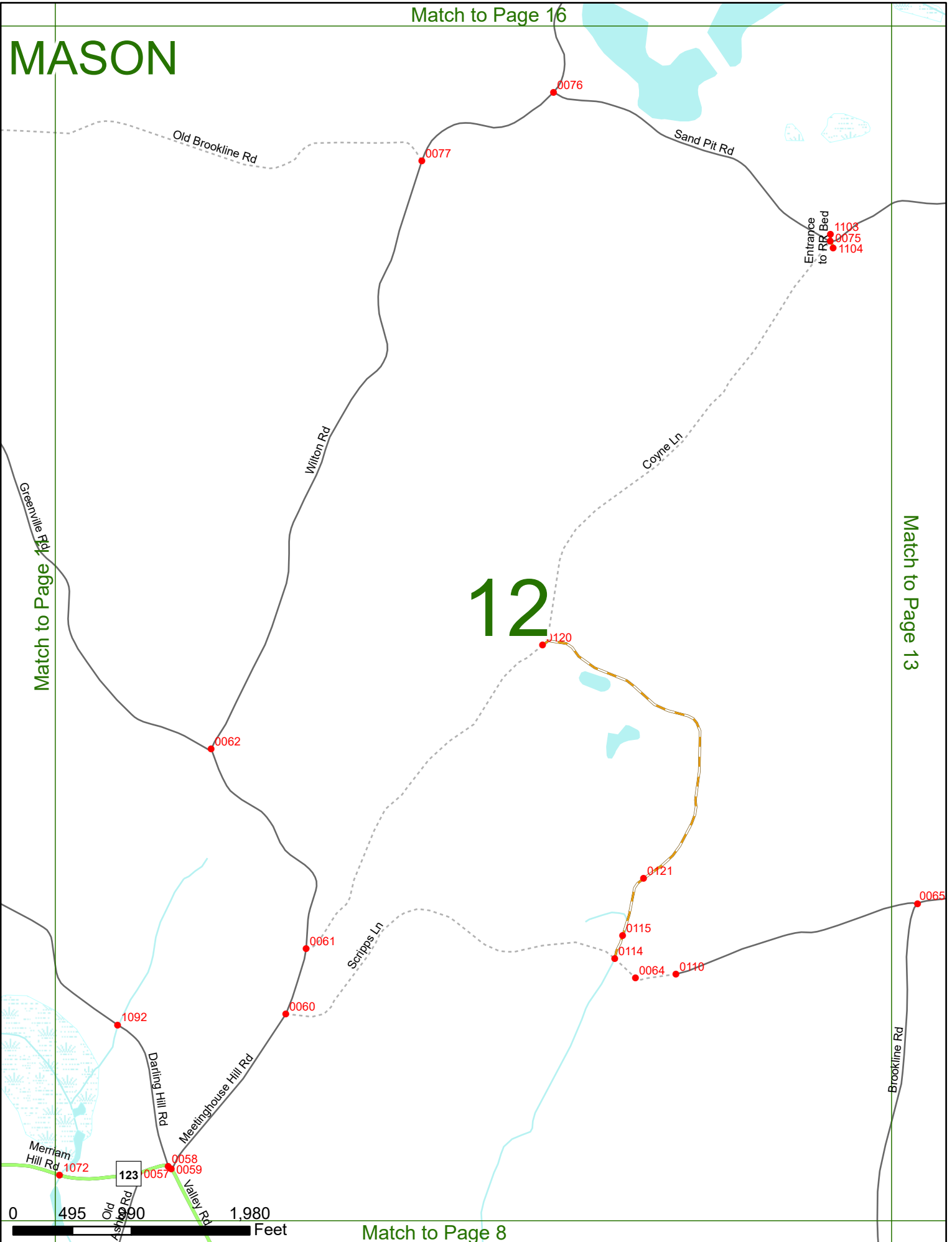
Match to Page 7

MASON

Match to Page 14

Match to Page 13

12



Match to Page 17

MASON

13

Match to Page 12

Match to Page 14

Russell Rd

1073

0073

Black Brook Rd

0068

0116

1107

Sand Pit Rd

0072

0070

Old County Rd

0111

1105

Starch Mill Rd

Gilman Hill Rd

0069

0067

Old County Rd

Brookline Rd

0066

Scripps Ln

0065

Eyemans Rd

0104

0192

0047

Hurricane Hill Rd

Brookline Rd



Match to Page 9

MASON

Match to Page 18

MILFORD
BROOKLINE

North Mason Rd

Spaulding
Brook Rd

0128

0123

0494

6158

Countryside Dr

0495

Gilman Hill Rd

0123

1105

1106

0489

0488

Poor Farm Rd

0122

Poor Farm Rd

Barber

0513 Way

0514

0486

0487

0486

0487

0486

0487

0486

0487

0486

0487

0486

0487

0486

0487

0486

0487

0486

0487

0486

0487

0486

0487

0486

0487

0486

0487

0486

0487

0486

0487

0486

0487

0486

0487

0486

0487

0486

0487

0486

0487

0486

0487

0486

0487

0386

Match to Page 0

14

Ben Farnsworth Rd

BROOKLINE
MASON

0411

Jerfs Dr

0342

Conneck Rd

0339

Malvosh Rd

0407

Lancy
Brook Rd

0078

0409

0406

Pigeon
Hill Rd

0077

Match to Page 13

0 495 990 1,980 Feet

Match to Page 10

Mason Rd

MASON

Match to Page 0

Kimball Forest

Greenville Rd 31
Souhegan River

WILTON
MASON

WILTON
GREENVILLE

Russell-Abbott Forest

15

Match to Page 16

Match to Page 0

MASON
GREENVILLE

0086

0082

Blueberry Ln

0084

0083

0085

0112

Prairie Pond Rd

0081

Batchelder Rd

6592

0047

Adams Hill Rd

Cross St

0053

0052

0049

Ol Adams Hill

0134

6591

0080

Greenville Rd

0079

0 495 990 1,980 Feet

Match to Page 11

MASON

Match to Page 0

Kimball
Forest

WILTON
MASON

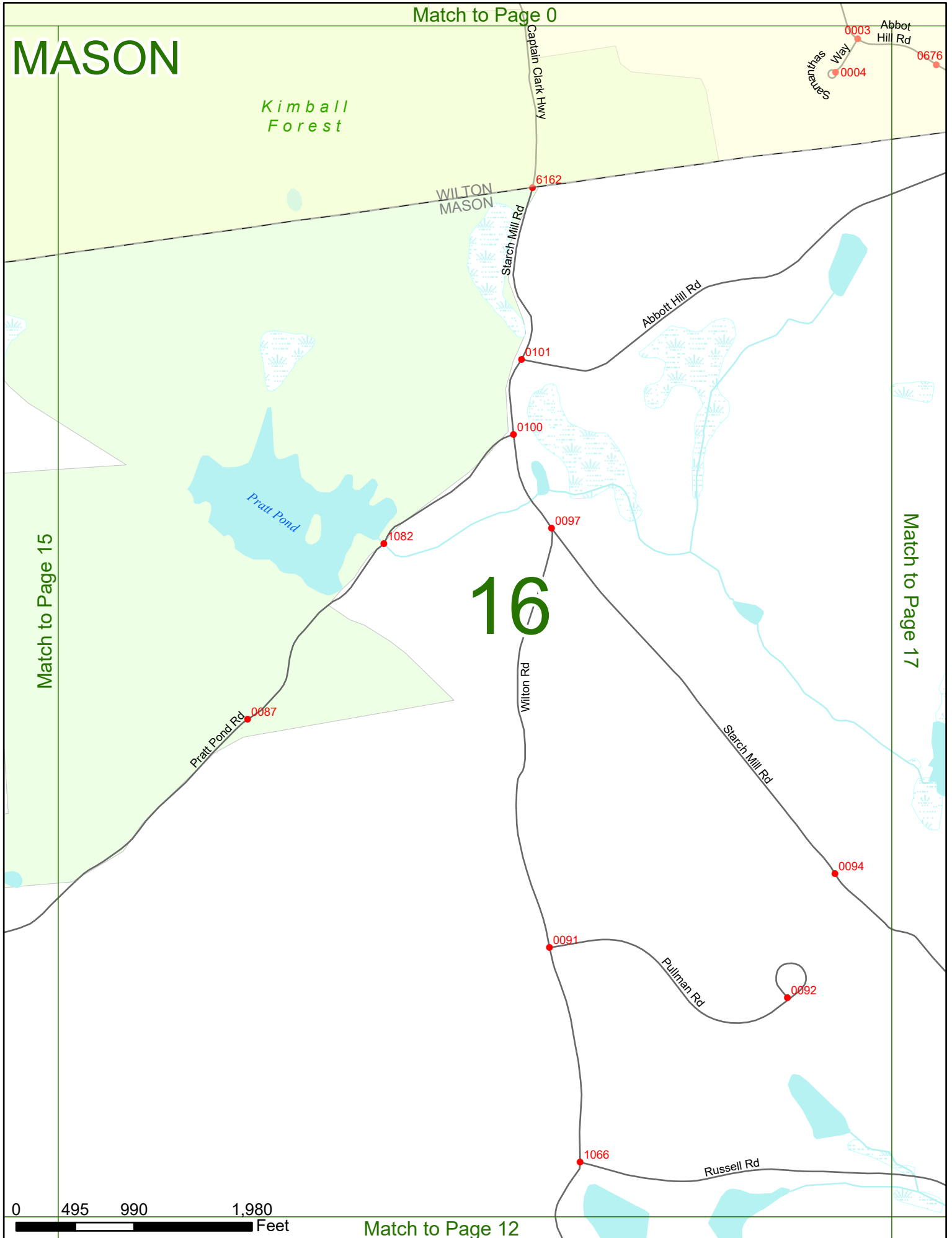
16

Match to Page 15

Match to Page 17

0 495 990 1,980 Feet

Match to Page 12



Match to Page 0

MASON

WILTON
MASON

Match to Page 16

Match to Page 18

17

Georgia Stone
Industries

Jones
Xing

Conservation
Commission Trail

Mitchell Hill Rd

Starch Mill Rd

Russell Rd



Match to Page 13

0003

76

6163

6164

0096

0128

1095

1096

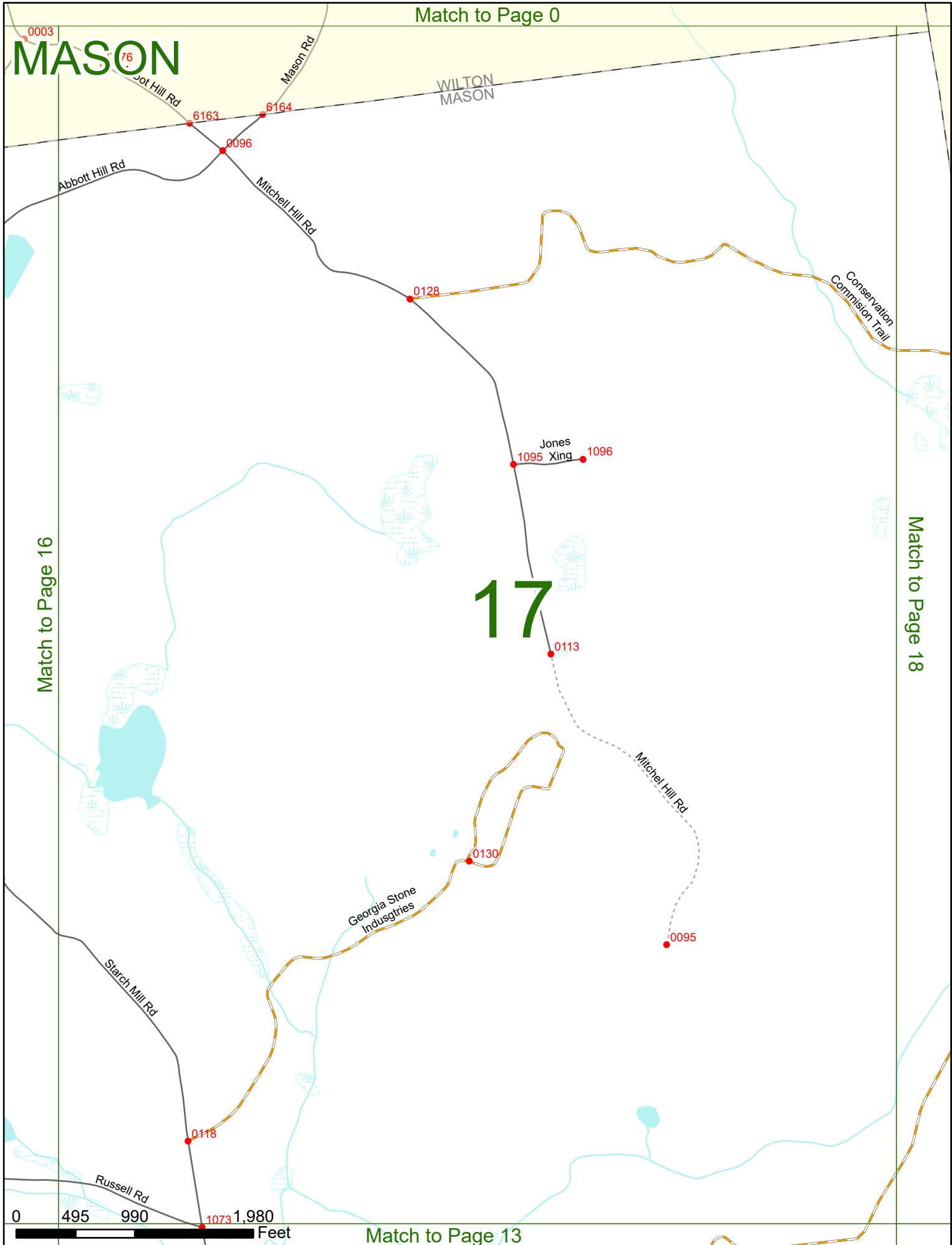
0113

0130

0095

0118

1073



Match to Page 0

MASON

WILTON
1730

Badger Hill Dr
1189
1190
Timber Ridge Rd

Mile Slip Rd
0466

Conservation Commision Trail
6701

1244

18

Match to Page 17

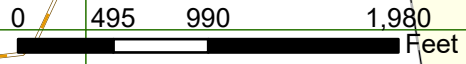
MILFORD
MASON

BRACKLINE
Match to Page 0

Mile Slip Rd

0125

6723



Match to Page 14