

New Hampshire
DOT
Department of Transportation

Maps and data sets are not guaranteed to be free from errors and omissions. Data is in a constant state of update and correction by various groups and agencies. Information displayed on this map is the best available at the time of publication.

2023 Nodal Reference Bookmap

LEGEND



NHDOT will accept crash locations based on the State of NH Uniform Police Traffic Accident Report.

Crash occurred on:

Option 1 Street Address
 123 Main Street

Option 2 Route No and/or Distance from NESW Intesecting Road, Bridge,
 Street name Intersecting Street Town/County line
 Main Street 500 E Oak Street

Option 3 First Node Distance from First Node Second Node
 515 212 632

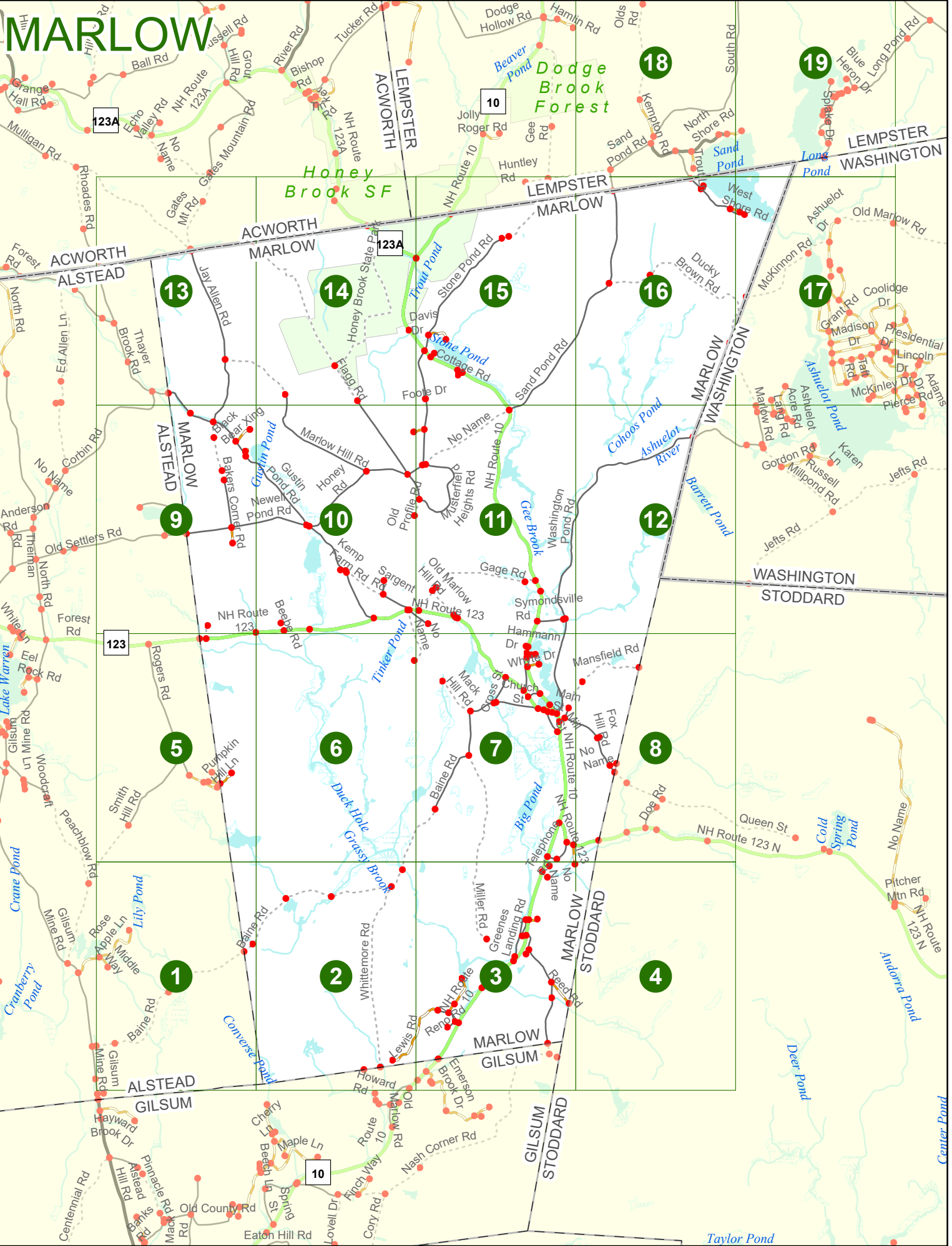
Option 4 Route No and/or Mile Marker on Interstate Only NESW Mile (Marker)
 Street name
 189S 700 feet S 36.8

Option 3 – Example

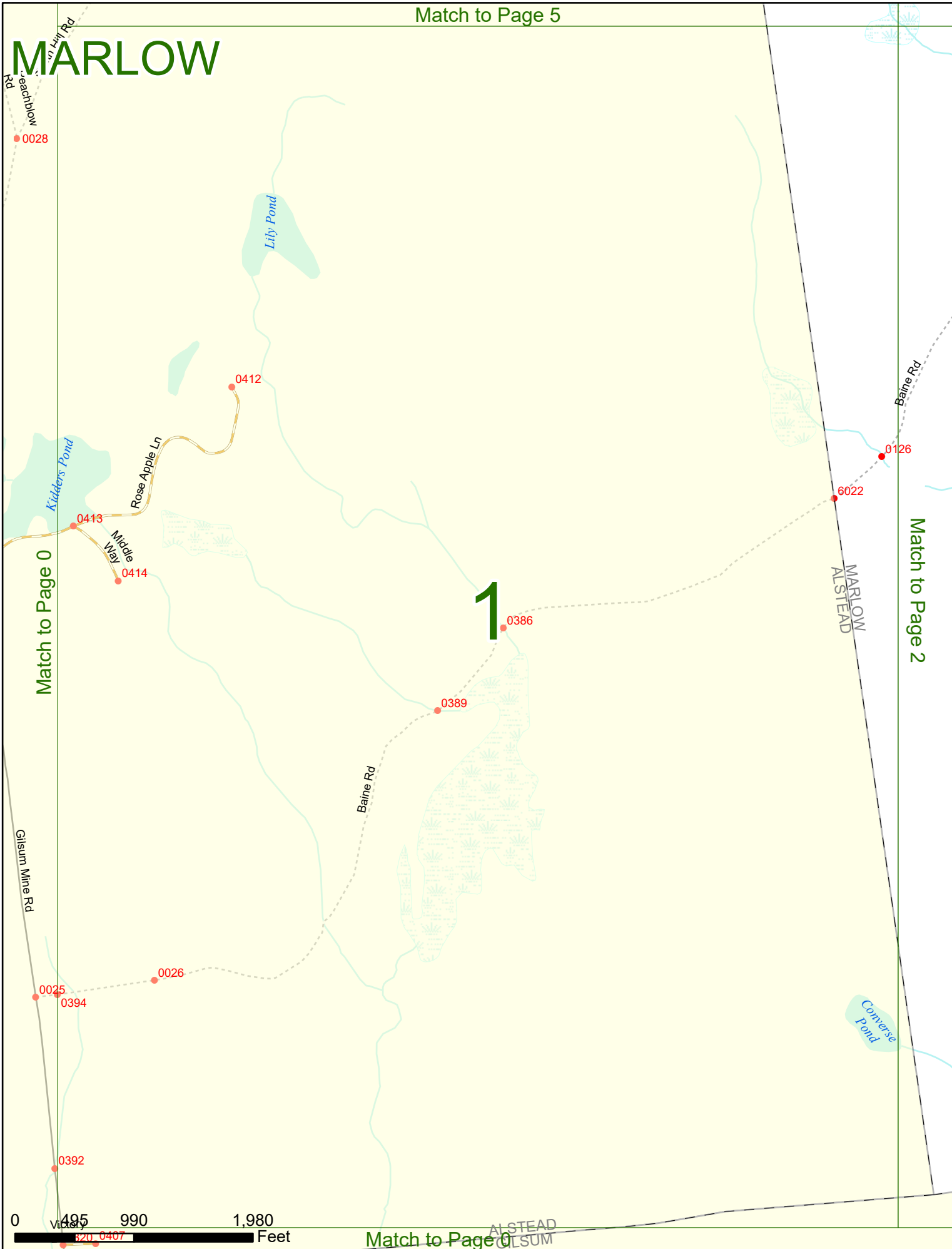
Street Name Loudon Road
First Node 803
Distance from First Node 318 Ft
Second Node 813



MARLOW




MARLOW



Match to Page 0

Match to Page 2

1



Match to Page 0

ALSTEAD
GILSUM

Match to Page 6

MARLOW

0017

0016

0015

0014

0126

Baine Rd

Grass Brook

Match to Page 3

2

Whittemore Rd

Match to Page 1

MARLOW
ALSTEAD

Lewis Rd

0158


6433

6346

0093

0129

ALSTEAD
GILSUM



Match to Page 0

Howard Rd

0111

Old Marlow Rd

Route 10

0074

40

Asquah River

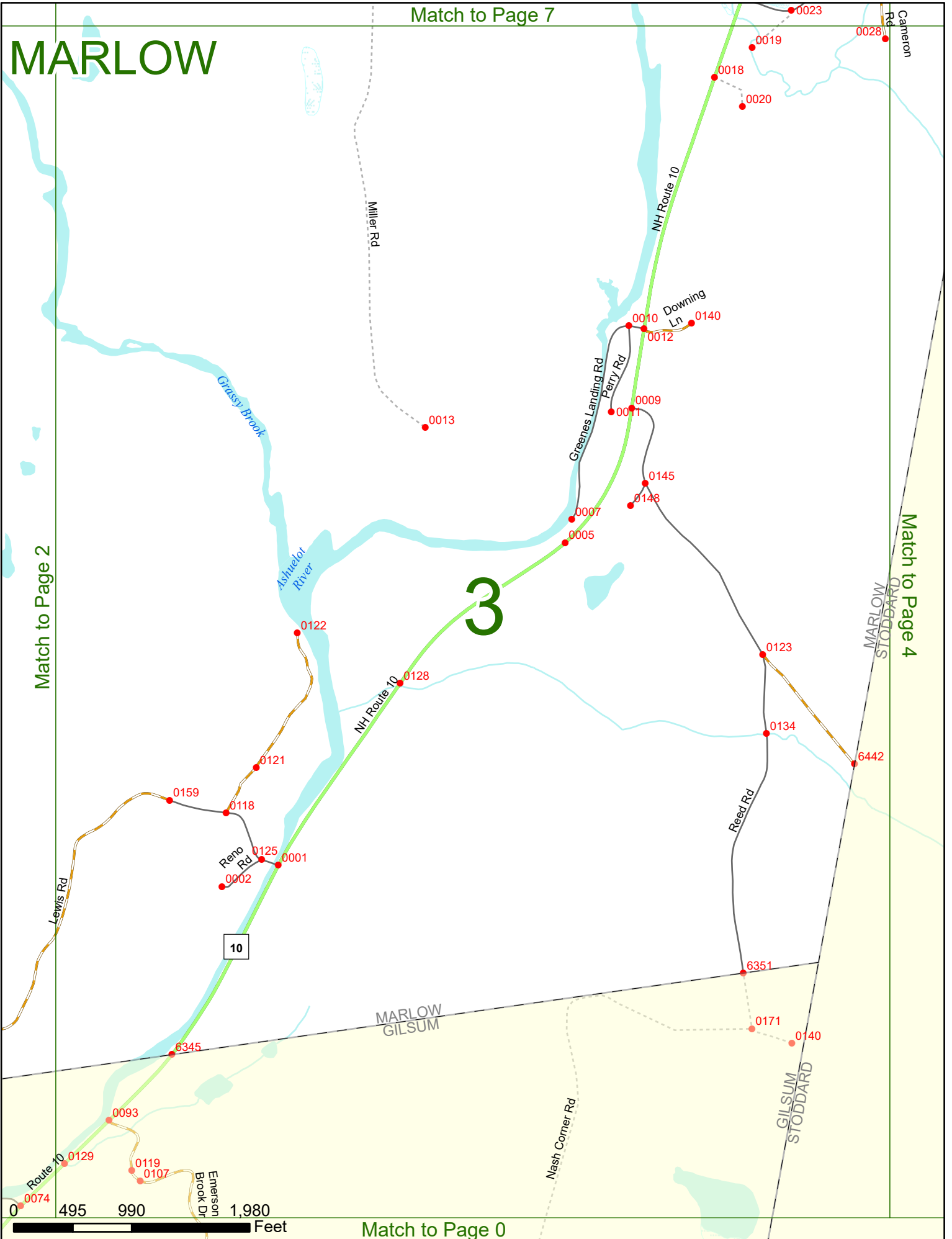
MARLOW

Match to Page 7

Match to Page 2

Match to Page 4

3



Match to Page 8

MARLOW

Match to Page 0

4

MARLOW
STODDARD

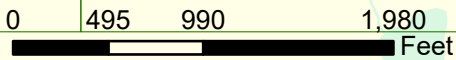
Match to Page 3

0028

Carner
Rd

6442

Reed
Rd



Match to Page 0

Match to Page 9

MARLOW

Forest Rd

NH Route 123

0135

6344 0051

123

0069

Rogers Rd

5

MARLOW
ALSTEAD

Match to Page 6

Match to Page 0

0030

0029

0331

0105

0325

0352

6427

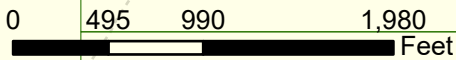
Pumpkin Hill Ln

0326

Terrapin Ln

Smith Hill Rd

0398



Match to Page 1

NH Route 123

123

0053

0133

Match to Page 10

MARLOW

0160

Tinker Pond

6

Grassy Brook

Dick Hole

Baine Rd

Match to Page 5

Match to Page 7

0 495 990 1,980 Feet

Match to Page 2

MARLOW

Match to Page 11

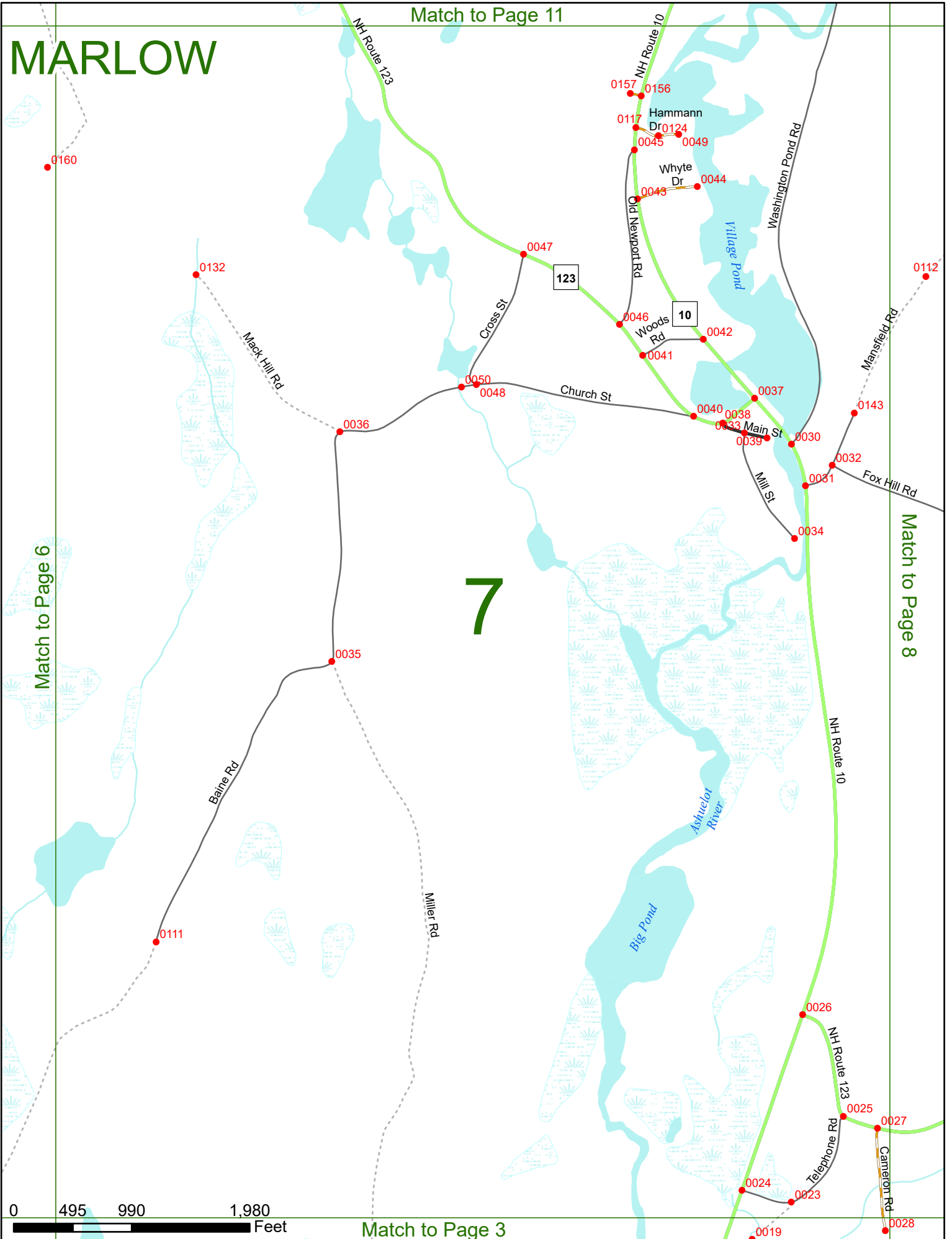
Match to Page 6

Match to Page 8

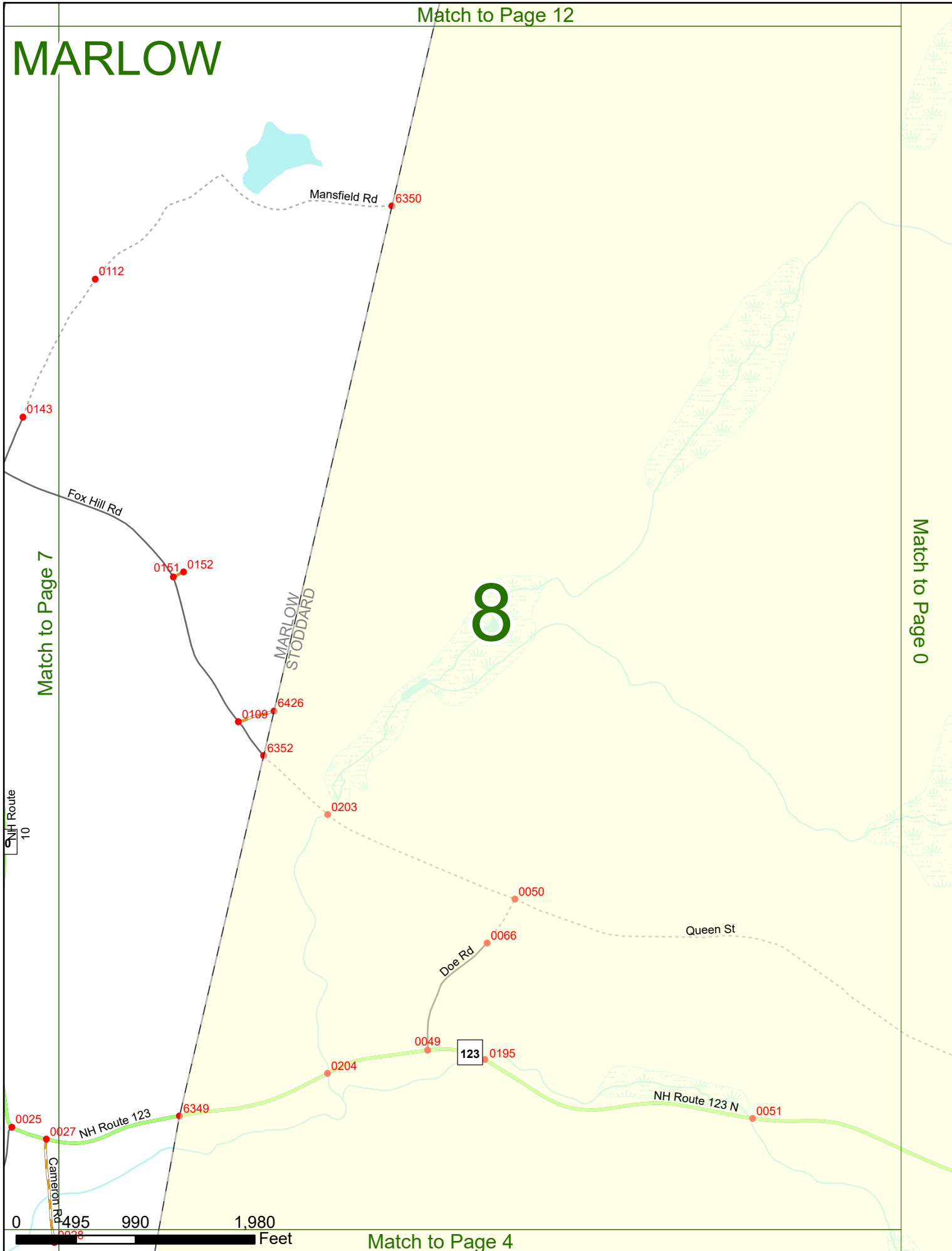
7

Match to Page 3

0 495 990 1,980 Feet



MARLOW



Match to Page 7

Match to Page 0

Match to Page 4

0 495 990 1,980 Feet

MARLOW

Match to Page 13

Match to Page 0

Match to Page 10

9

MARLOW
MISTEAD

Corbin Rd

0131

Gustin Pond Rd

0086

0114

0162
Black Bear King

0161

Fuerdefer Dr

0085

0084

Gustin Pond

0139

0113

Bakers Corner Rd

0323

Arch Pond

0324

6021

Newell Pond Rd

0060

0108

Old Settlers Rd

Old Stagecoach Rd

0052

NH Route 123

123

0135

0 495 990 1,980 Feet

Match to Page 5

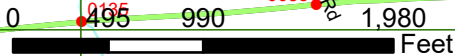
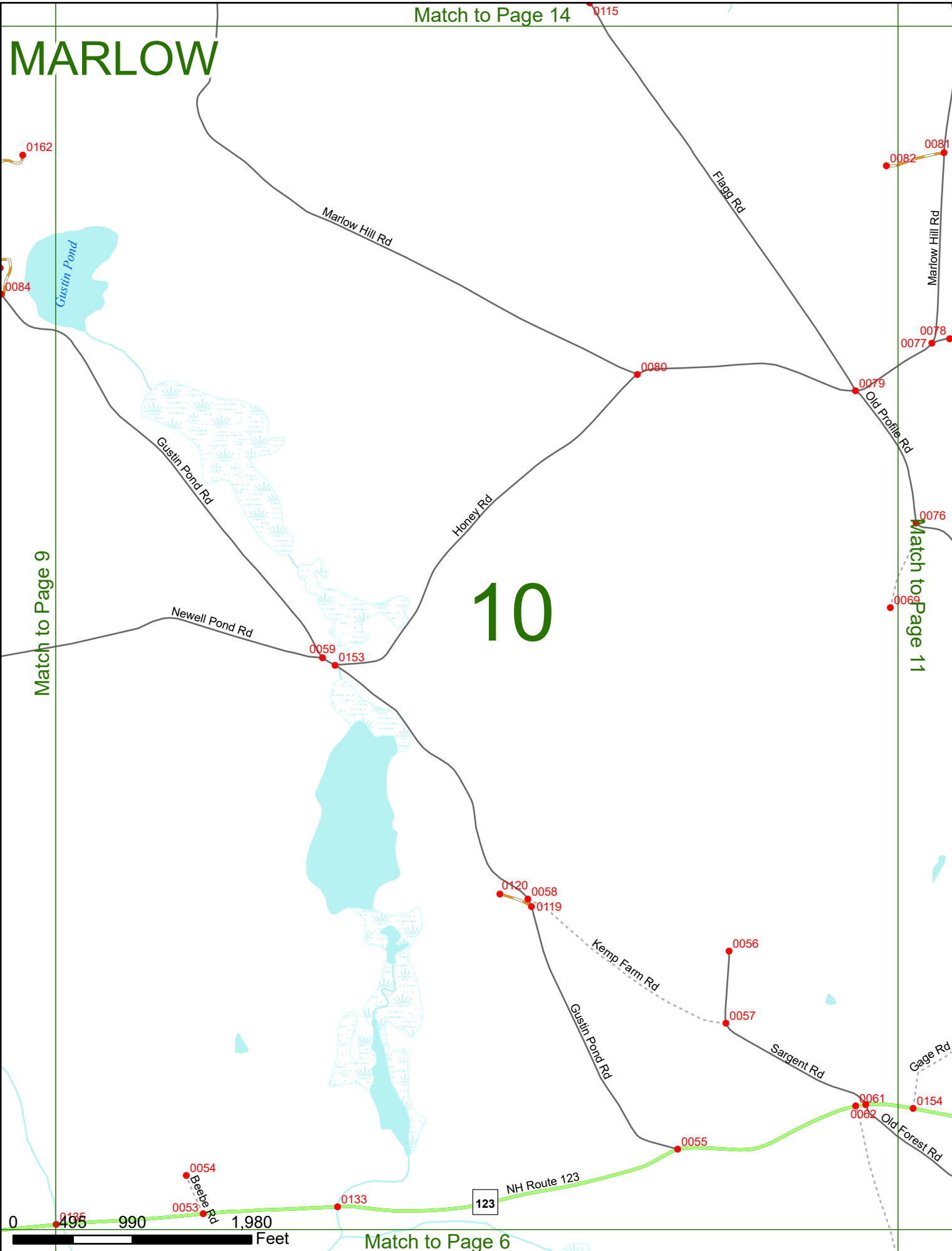
Match to Page 14

MARLOW

10

Match to Page 9

Match to Page 11



Match to Page 6

MARLOW

Match to Page 15

11

Match to Page 12

Match to Page 10

Gage Rd

Marlow Hill Rd

Mustersfield Heights Rd

NH Route 10

Gree Brook

Ashuelot River

Washington Pond Rd

NH Route 10

NH Route 123

123

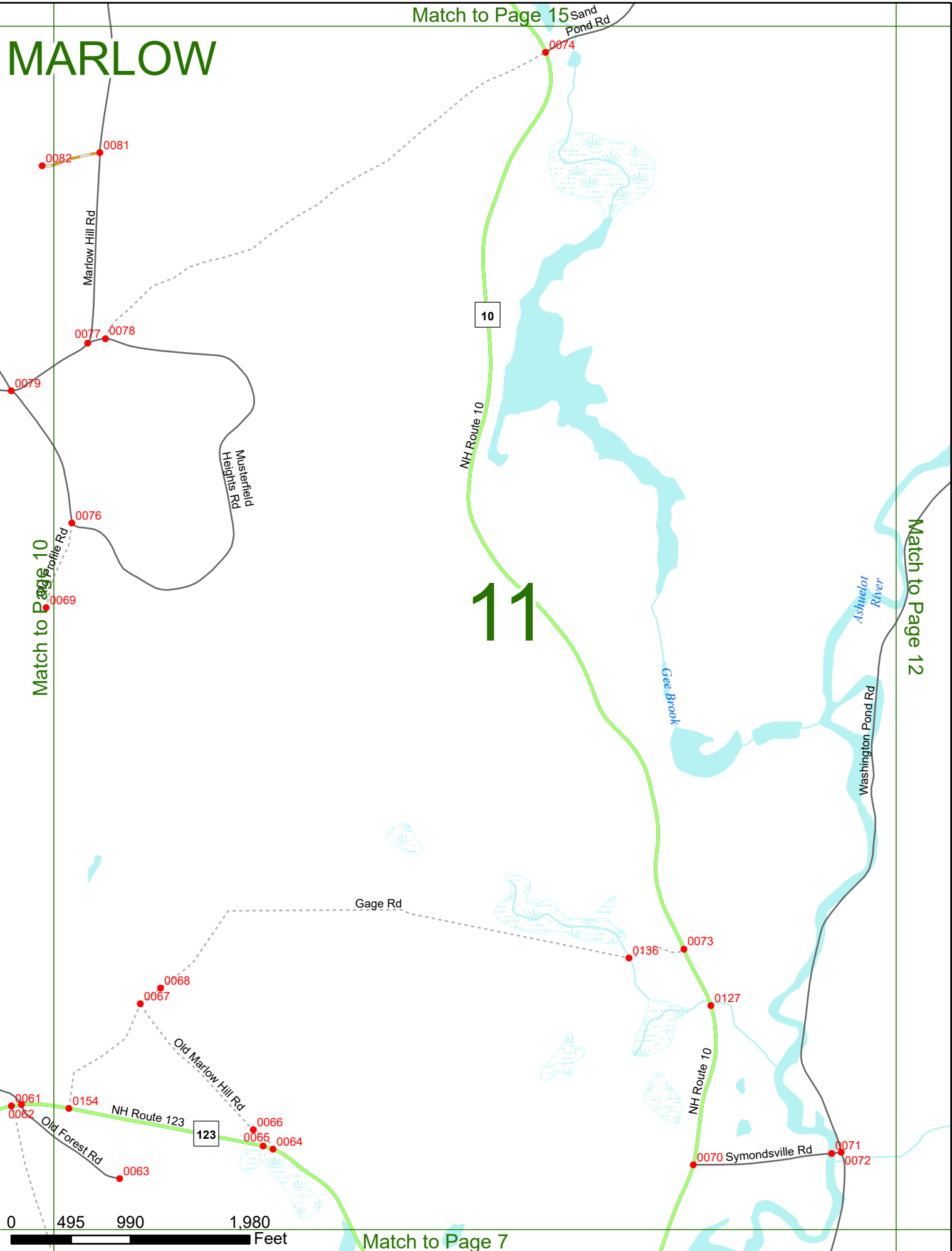
Symondsville Rd

Old Marlow Hill Rd

Old Forest Rd

0 495 990 1,980 Feet

Match to Page 7



MARLOW

Match to Page 16

Cohoos Pond

Ashuelot River

Washington Pond Rd

8599

Marlow Rd

MARLOW
WASHINGTON

Barrett Pond

Match to Page 0

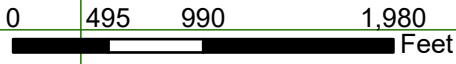
12

Match to Page 11

WASHINGTON
STODDARD

MARLOW
STODDARD

0072



Match to Page 8

Match to Page 0

MARLOW

0006

Gates Mountain Rd

0002

Gates Mt Rd

Mulligan Rd

Chapman Rd

0001
8416

8732

Flagg Rd

ACWORTH
ALSTEAD

ACWORTH
MARLOW

13

Jay Allen Rd

Match to Page 14

Match to Page 0

0325

8157

0362

Rhoades Rd

0378

0116

Thayer Brook Rd

0380

MARLOW
ALSTEAD

0090

Marlow Hill Rd

0079

6020

Gustin Pond Rd

0 495 990 1,980

Feet

Match to Page 9

Match to Page 0

MARLOW

LEMPSTER
ACWORTH

0003

0369

123A

NH Route 123A

8417

ACWORTH
MARLOW

0096

123A

8732

0095

Match to Page 15
Trout Pond

14

Honey
Brook SF

Honey Brook State Park

NH Route 10
10

Match to Page 13

Flagg Rd

0130

0092

Marlow Hill Rd

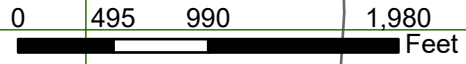
0091

Marlow Hill Rd

0083

0115

0142
0141



Match to Page 10

Match to Page 0

MARLOW

10

Huntley Rd

0316

Gee Rd

0317

0315

8733

LEMPSTER
MARLOW

8480

NH Route 10

Honey
Brook SF

NH Route
123A
23A

0095

Trout Pond

Stone Pond Rd

0116

0138

15

Match to Page 16

Match to Page 14

0130

Davis Dr

0103

0104

0092

Rd To Public
Water

0094

0093

Stone Pond

Cottage

10

0107

0106

0137

NH Route 10

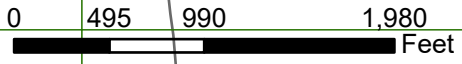
Marlow Hill Rd

Sand Pond Rd

Foote
Dr

0142

0141



Match to Page 11

Huntley Rd

Match to Page 18

MARLOW

LEMPSTER
MARLOW

8482

W Shore Rd

0101
0100

Sand Pond

8481

West Shore Rd

Bomely Dr
0099
0098
0110

Sand Pond Rd

Match to Page 15

0129

0097

16

Ducky Brown Rd

Match to Page 17

8600

Huntley Mtn Rd

MARLOW
WASHINGTON

0 495 990 1,980 Feet

Match to Page 12

MARLOW

Sand Pond

Bomely Dr
West Shore Rd
0099 0098 0110

Old Marlow Rd

0241

Ashuelot River

0094

0168

0220

Ashuelot Dr

0235

0216

0213

0248

Taylor Cir

17

0245

0251

Match to Page 16

8808

McKinnon Rd

Match to Page 0

Ducky Brown Rd

Harrison Rd

0218

0102

0096

Coolidge Dr

0091

0130

Buchanan

0131

Stowell Rd

0090

0089

Grant Rd

0104

Jefferson Dr

0249

0088

0087

Madison Dr

0103

0106

0127

Presidential Dr

0109

0108

0107

Cleveland Cir

0129

0128

Ashuelot Dr

0111

0110

Taft Rd

0113

Hayes Rd

0112

Hairing Rd

0114

Lincoln Dr

0126

Jackson Dr

Ashuelot Pond

0166

Huntley Mtn Rd

0167

Ashuelot Acre Rd

Van Buren Cir

0115

0116

McKinley Dr

0117

Garfield Dr

0122



Match to Page 0

MARLOW

18

Cooley Dr
South Rd
0267
0212

0022

Olds Rd

Hamlin Rd

0014

Match to Page 0

Dodge Brook Forest

Match to Page 19

South Rd

0219

Kempton Rd

0218

0012

Sand Pond Rd

0011

0216

North Shore Rd

0302

0010

Echo Ln

0261

0217

West Shore Rd

W Shore

Sand Pond

LEMPSTER
MARLOW

Huntley Rd

0314



Match to Page 16

8482

Match to Page 0

MARLOW

Loeke Ln
0207

0275

6

Cooley Dr

0267
0212

Mountain Rd

0291

Match to Page 18

South Rd

Match to Page 0

19

Long Pond Rd

0005

0215

Nutmeg Ln

Dam Rd

Blue Rd

Heron Dr

0214

0249

0248

0004

Horned Pout Dr

0294

0244

0243

Splake Dr

0242

0252

0241

0006

0008

Loon Loop

0007

0009

Long Pond Rd

Long Pond


Sand Pond

Echo Ln
0010
0261

LEMPSTER
WASHINGTON

LEMPSTER
MARLOW

Ashuelot
River



Match to Page 17