

New Hampshire  
**DOT**  
 Department of Transportation

Maps and data sets are not guaranteed to be free from errors and omissions. Data is in a constant state of update and correction by various groups and agencies. Information displayed on this map is the best available at the time of publication.

# 2023 Nodal Reference Bookmap

## LEGEND



NHDOT will accept crash locations based on the State of NH Uniform Police Traffic Accident Report.

Crash occurred on:

**Option 1**     Street Address  
                   123 Main Street

**Option 2**     Route No and/or     Distance from             NESW             Intesecting Road, Bridge,  
                   Street name             Intersecting Street                                     Town/County line  
                   Main Street                     500                     E                     Oak Street

**Option 3**     First Node                     Distance from First Node                     Second Node  
                   515                                     212                                     632

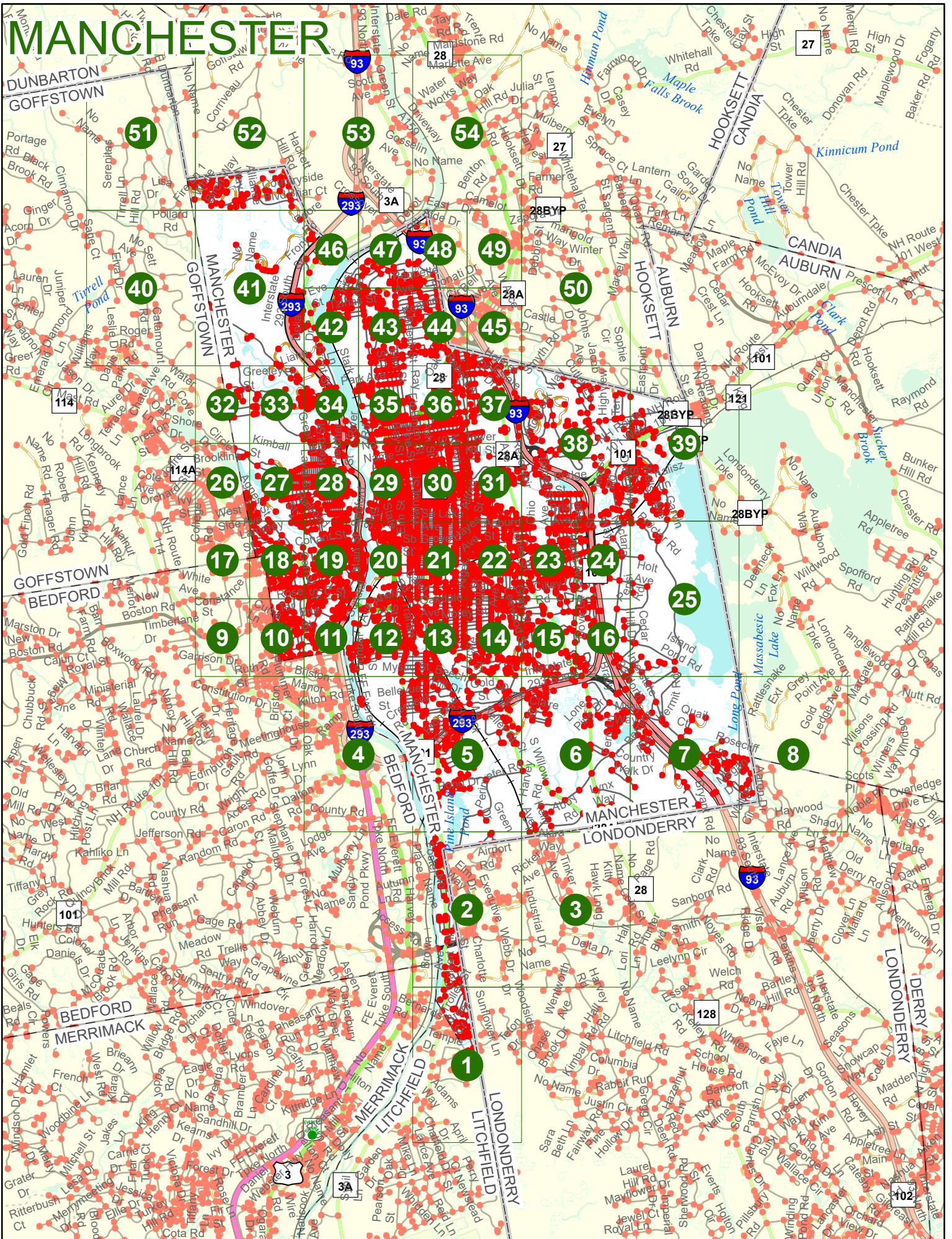
**Option 4**     Route No and/or     Mile Marker on Interstate Only     NESW     Mile (Marker)  
                   Street name  
                   189S                     700 feet                     S                     36.8

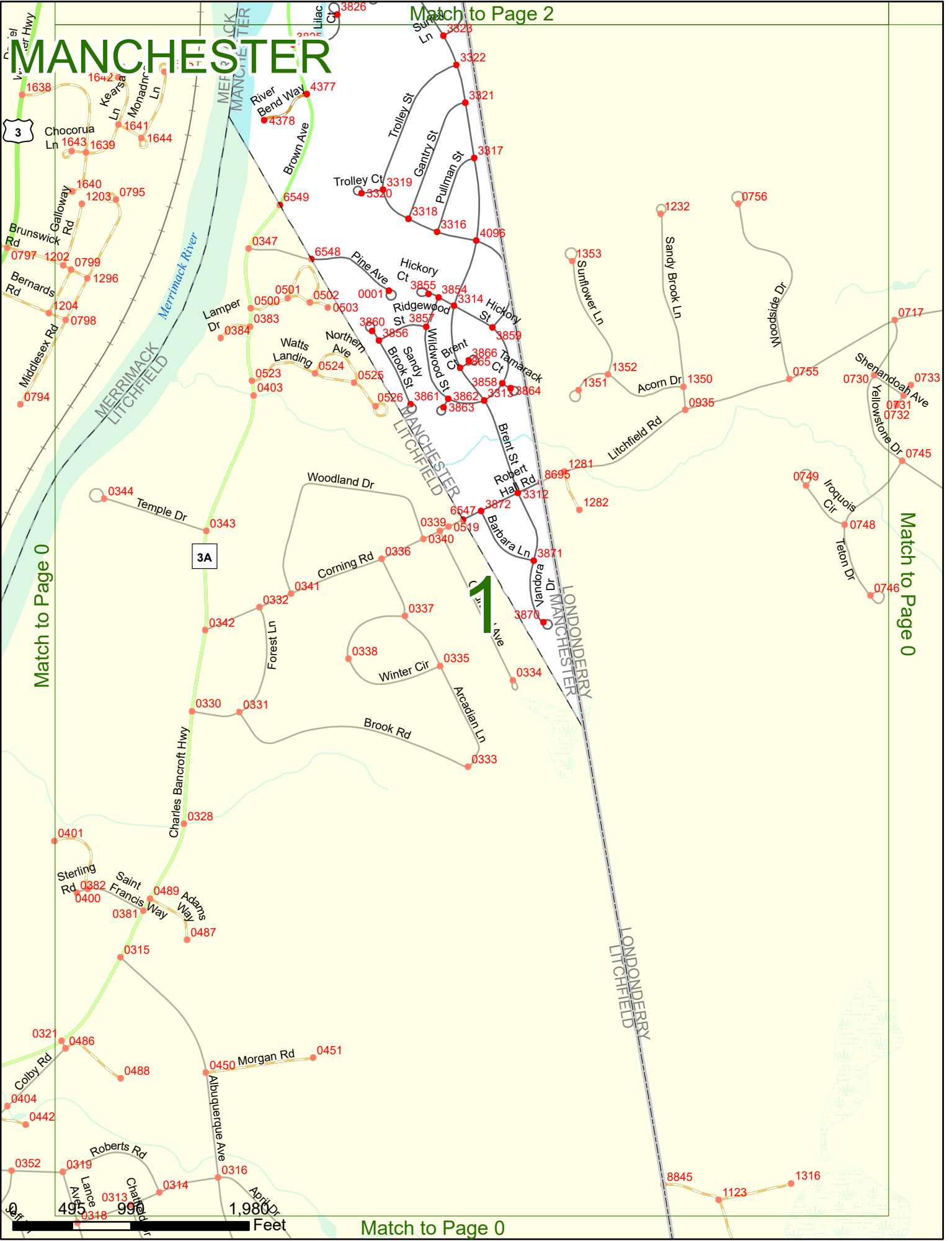
**Option 3 – Example**

Street Name                     Loudon Road  
First Node                             803  
Distance from First Node             318 Ft  
Second Node                             813



# MANCHESTER





# MANCHESTER

Match to Page 2

Match to Page 0

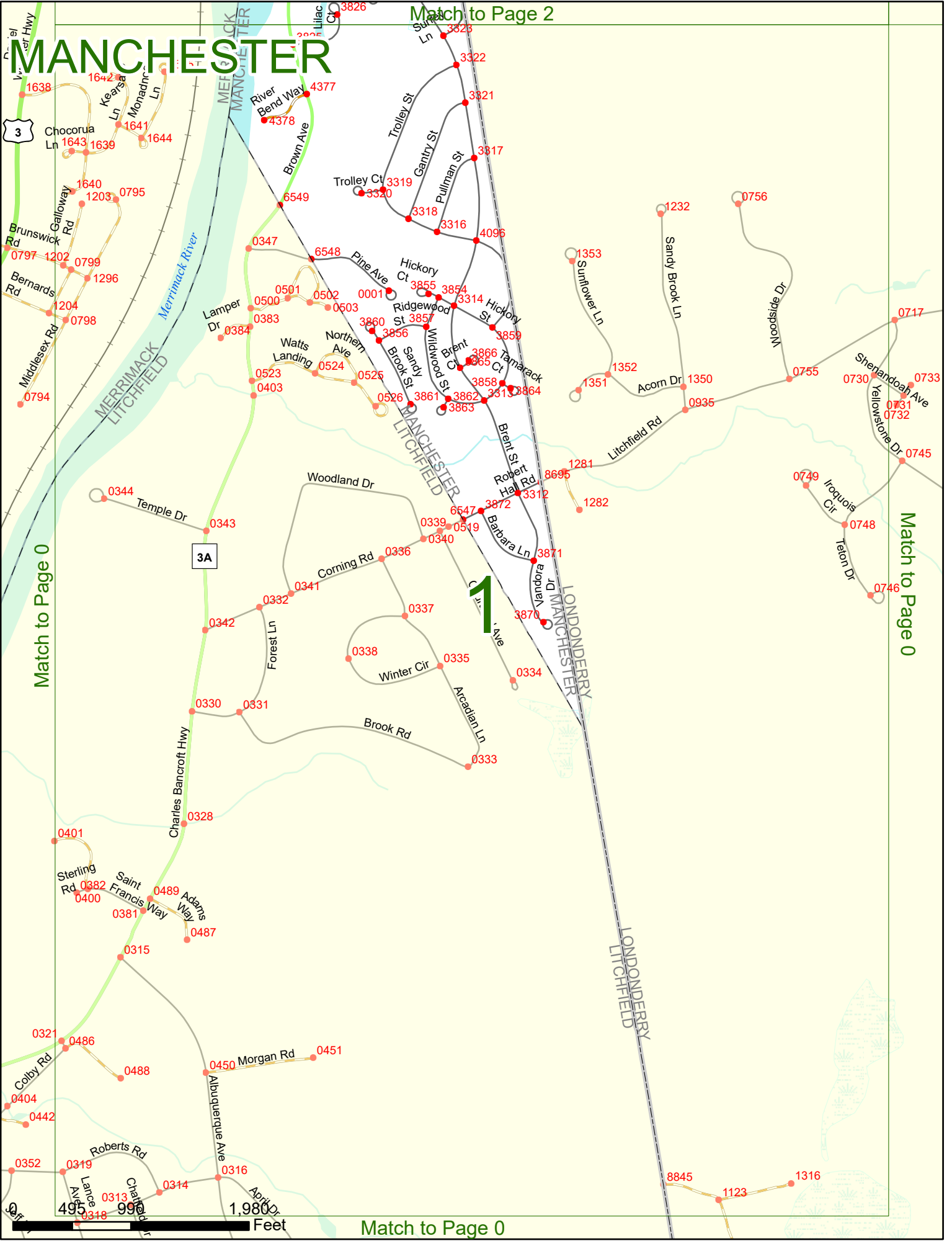
Match to Page 0

Match to Page 0

3A

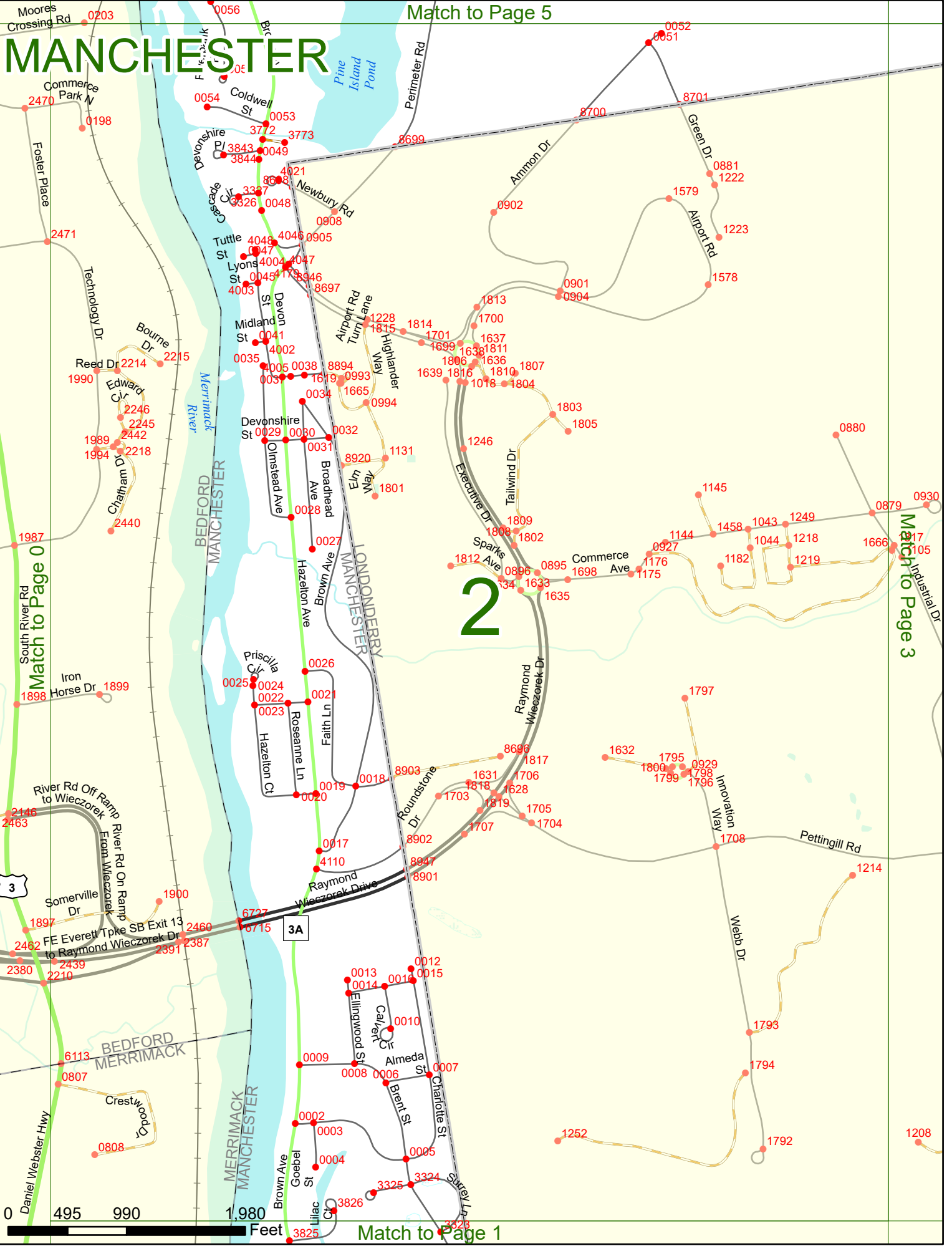
1

1,980 Feet



# MANCHESTER

Match to Page 5



# 2

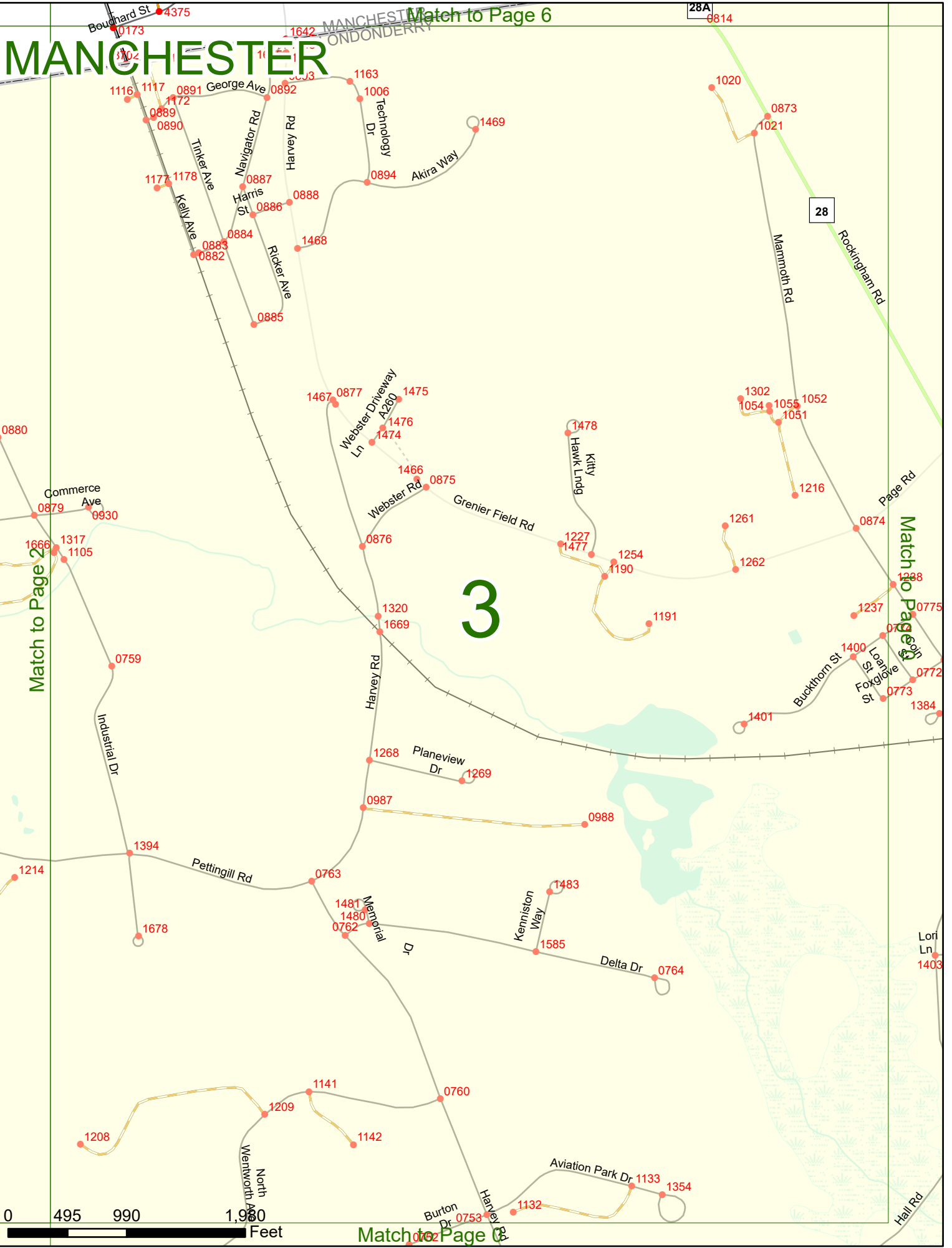
0 495 990

Feet

Match to Page 1

Match to Page 3

# MANCHESTER



0 495 990 1,980 Feet

Match to Page 6

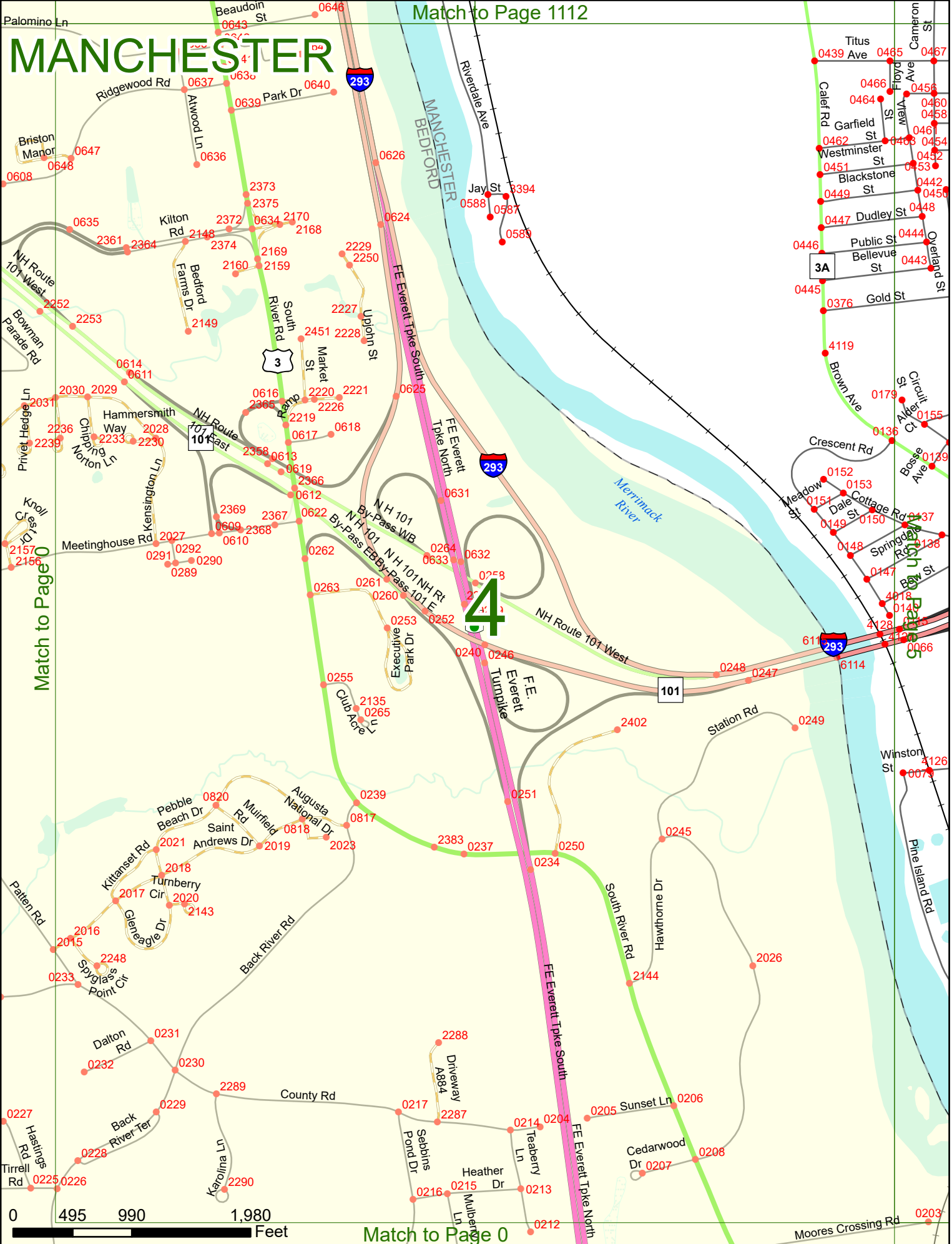
Match to Page 2

Match to Page 3

Match to Page 6


# MANCHESTER

Match to Page 1112



Match to Page 0

Match to Page 1112



Match to Page 0

# MANCHESTER

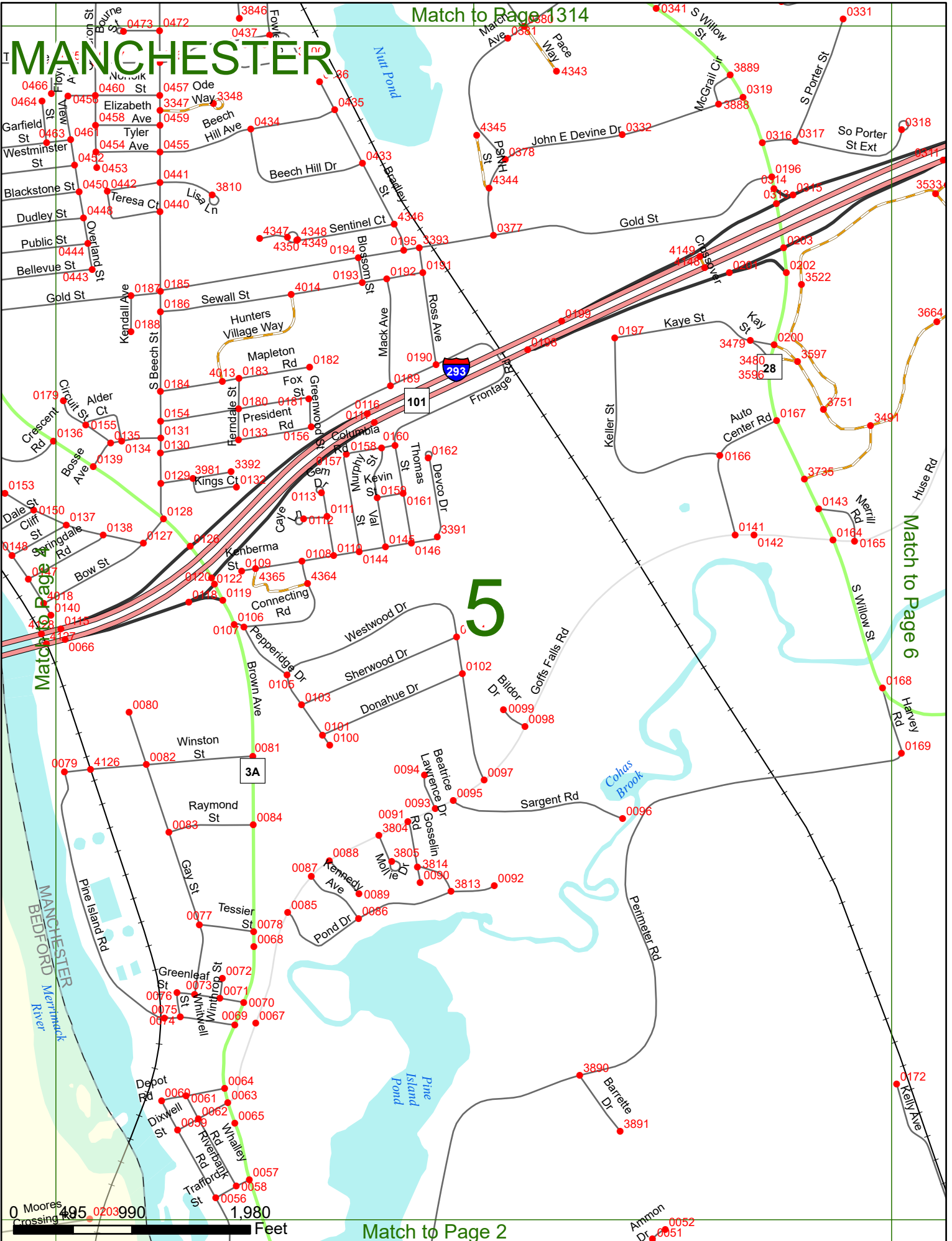
Match to Page 314

Match to Page 4

Match to Page 6

Match to Page 2

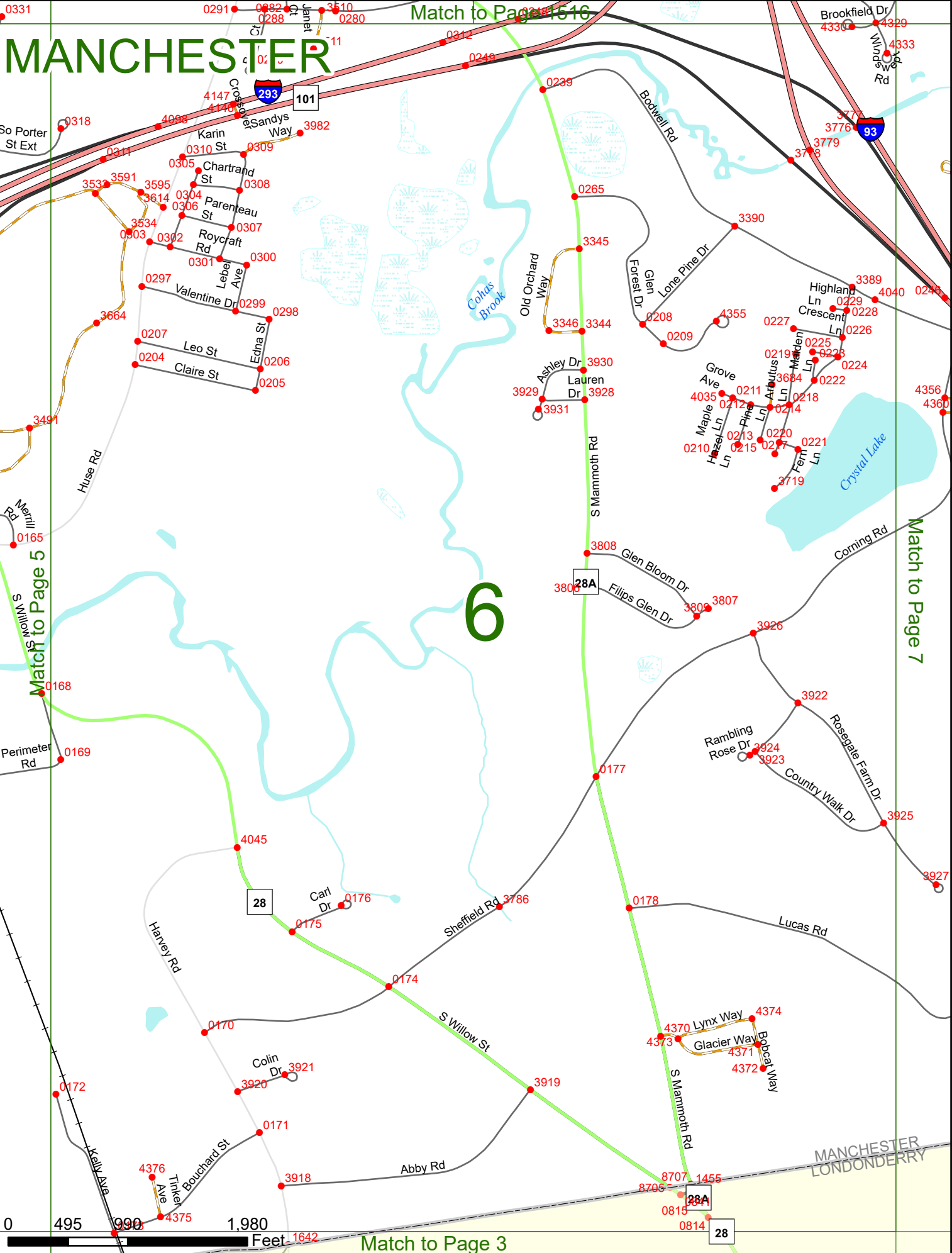
# 5





# MANCHESTER

Match to Page 1516



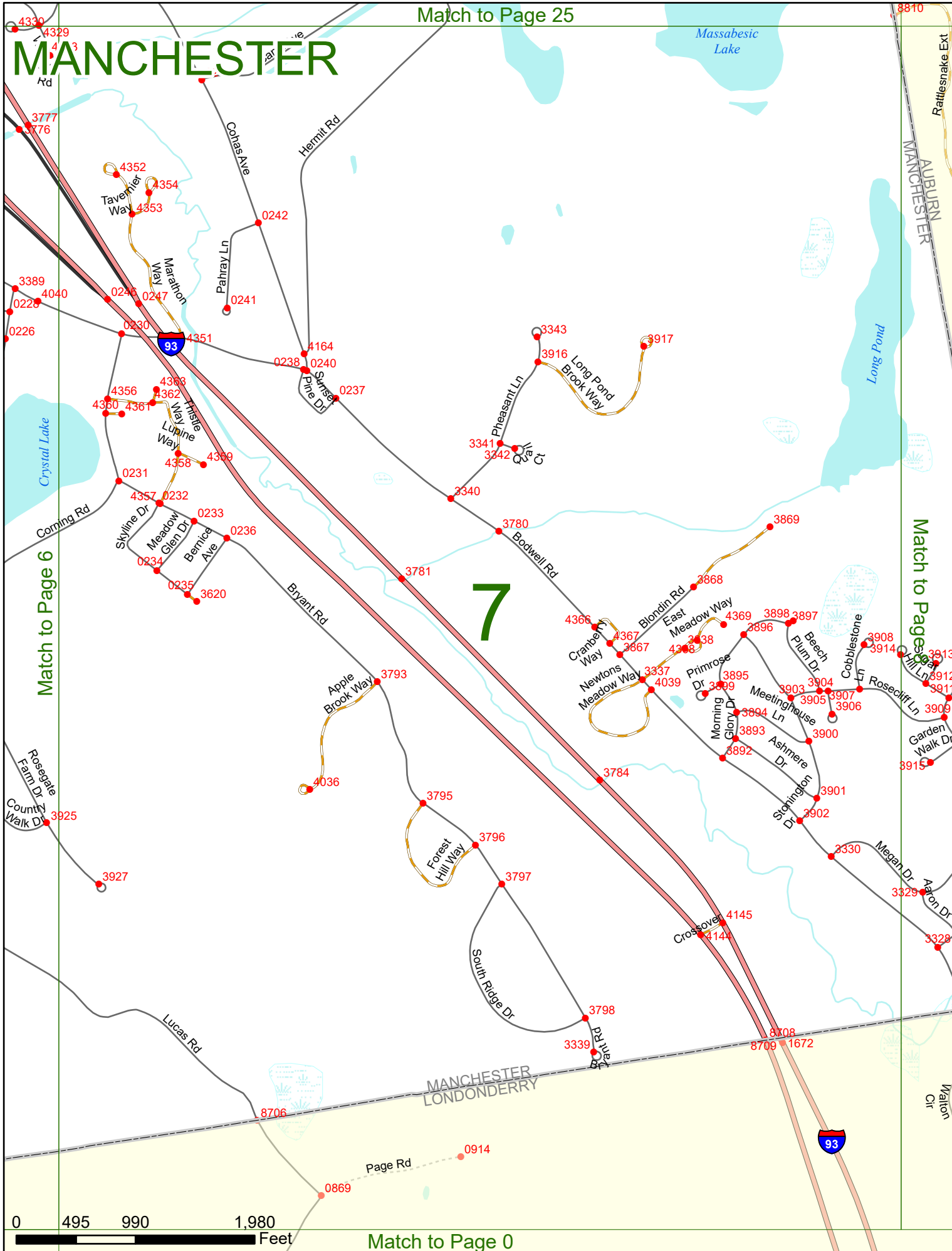
0 495 990 1,980 Feet 1,642

Match to Page 3

Match to Page 7


MANCHESTER  
LONDONDERRY

# MANCHESTER



Match to Page 6

Match to Pages 10-11



# MANCHESTER

Match to Page 0

# 8

Match to Page 0

Long Pond

Massabesic Lake

AUBURN  
MANCHESTER

Rattlesnake Ext

Sonya Dr

Rattlesnake Hill Rd

Grey Point Ave

Leppert Way

Commercial Ct

Priscilla Ln  
Londonderry Tpk

BBYP

Gold Ledge Ave

0011

Match to Page 7

3908  
3907  
3906  
3905  
3904  
3903  
3902  
3901  
3900

3913  
3912  
3911  
3909  
3910  
3915

3336  
3335  
3334  
3333  
3329  
3331  
3328

1611  
1714  
1716  
1717  
1718  
1719

Bellflower Hollow  
Crist Mill Hollow  
Manter Mill Rd  
Snowberry Hollow

1714  
1716  
1718  
1719  
1676  
1675

Megan Dr  
Bodwell Rd

Bittersweet Dr  
Windflower Dr

Aaron Dr  
Grist Mill Hollow  
Manter Mill Rd  
Snowberry Hollow

1355  
1676  
1675

MANCHESTER  
LONDONDERRY

8710  
Walton Cir  
Checkerberry Ln

0916  
0915  
0917  
0921  
0920  
0918  
0919  
0913  
1457

Homestead Ln  
Cobas Ter  
Old Derry Rd

1677  
1357

Hunter Mill Way

495  
990  
1,980  
Feet

0855  
Hillcrest Ln  
0859

0984  
1289  
0983  
1225  
0982

1047

Longwood Ave  
Auburn Rd

Haywood Rd

Match to Page 0



495 990 1,980 Feet

Longwood Ave

Hillcrest Ln

0859

Auburn Rd

1047

Pinyon Pt

1289 0983 1225

0982

0984

0984

1676

1675

1719

1718

1717

1716

1714

1611

3335

3334

3333

3332

3329

3328

3331

3330

3336

3911

3910

3909

3913

3912

3908

0008

0559

0006

0576

0577

8810

0576

0577

0765

0558

0766

0575

0011

0007

0645

0559

0008

0006

8810

1047

0859

0855

0982

1289

0983

1225

0984

1676

1675

1719

1718

1717

1716

1714

1611

3335

3334

3333

3332

3329

3328

3331

3330

3336

3911

3910

3909

3913

3912

3908

0008

0559

0006

0576

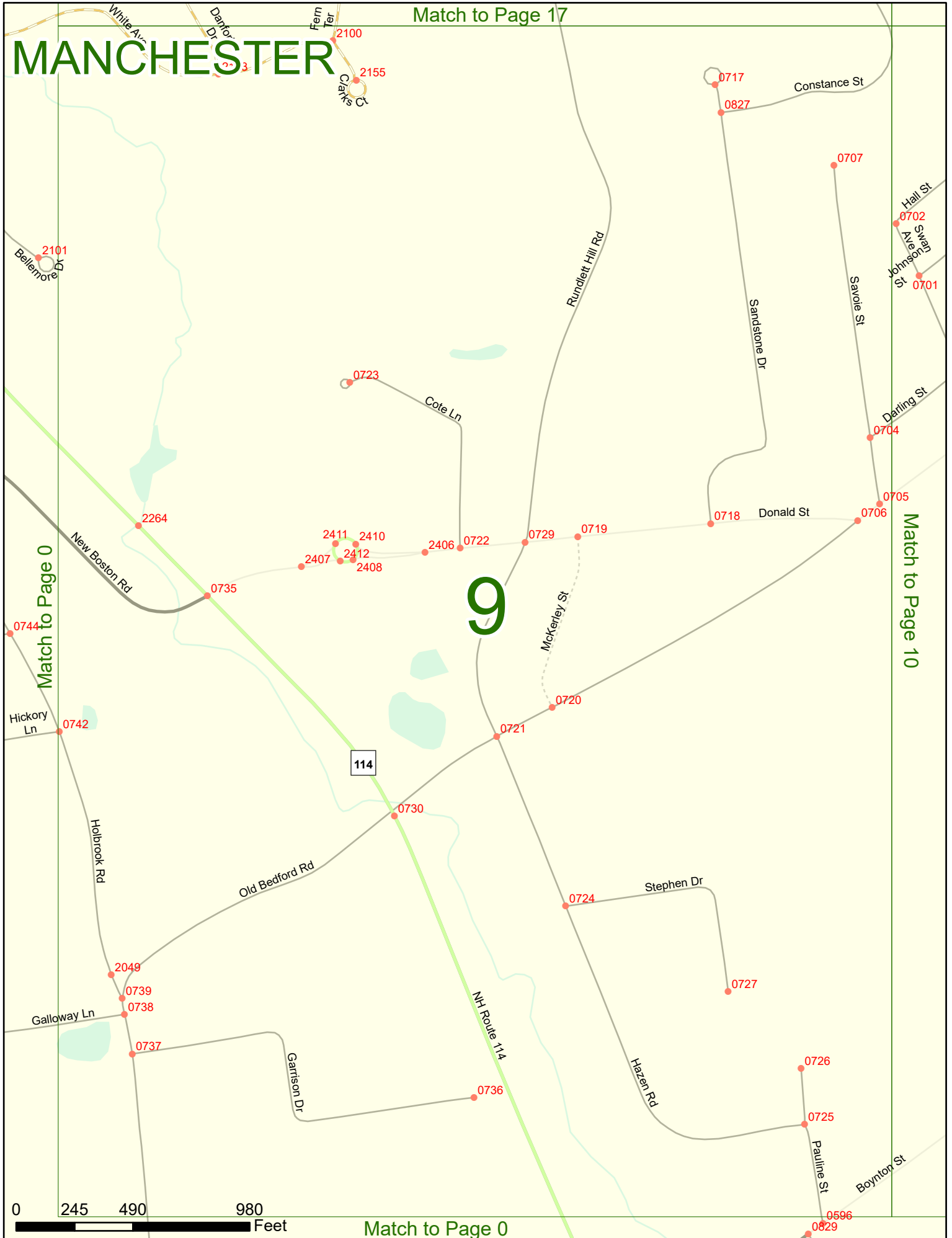
0577

8810

8810

# MANCHESTER


Match to Page 17



Match to Page 0

Match to Page 10

# 9



Match to Page 0

# MANCHESTER

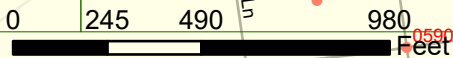
Match to Page 18

Match to Page 9

Match to Page 11

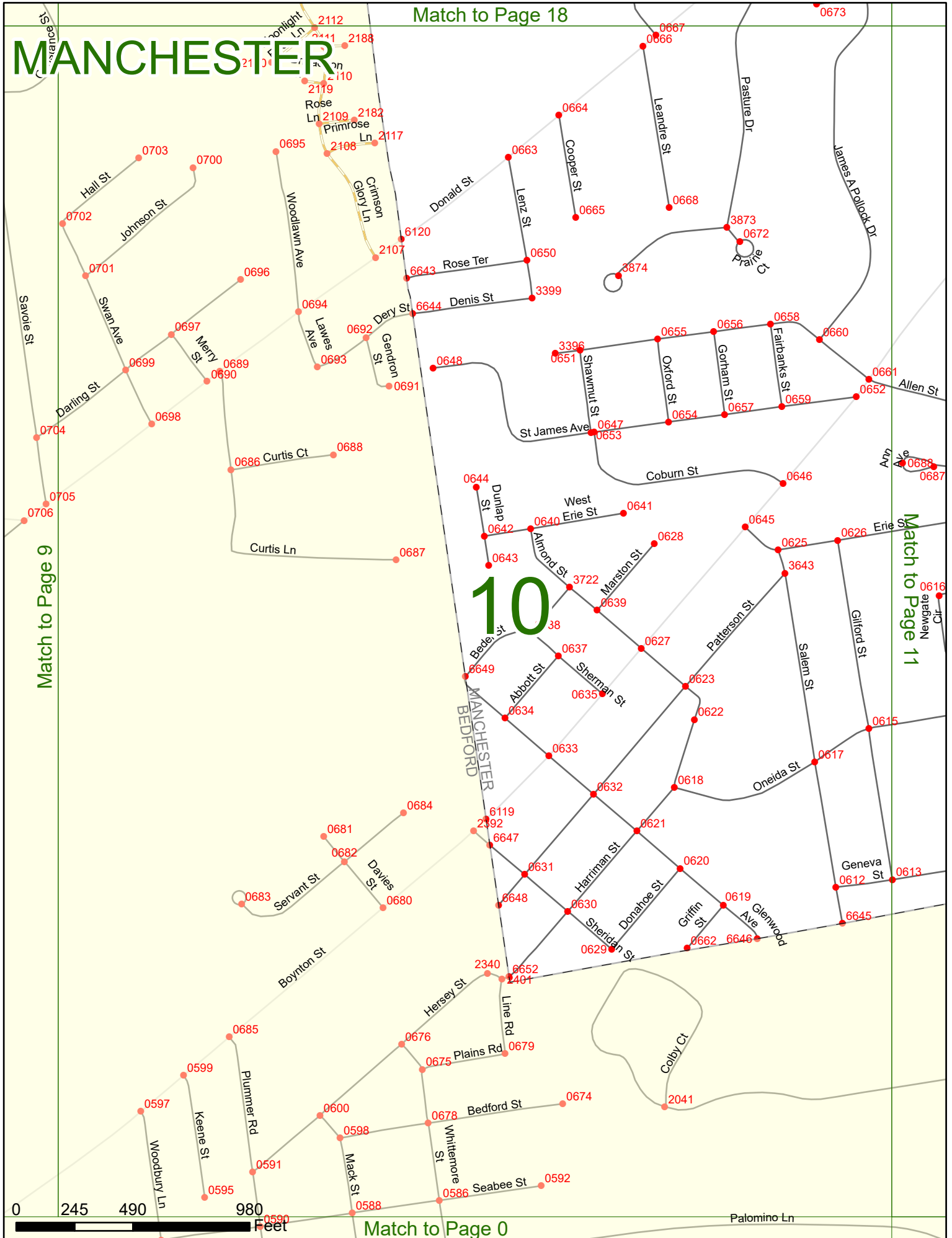
# 10

MANCHESTER  
BEDFORD



Match to Page 0

Palomino Ln



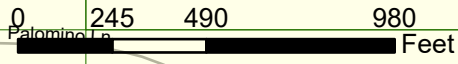
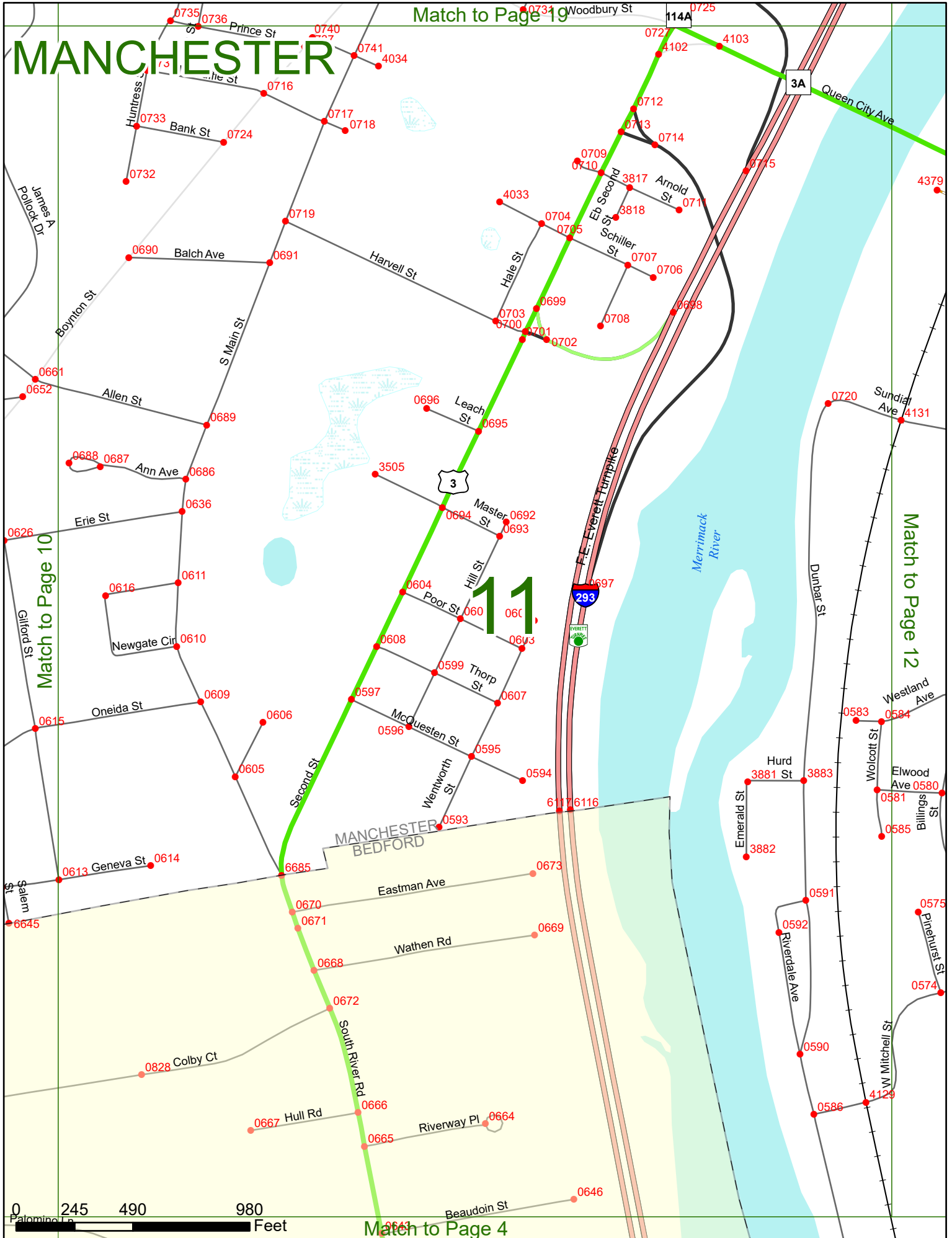
# MANCHESTER

Match to Page 19

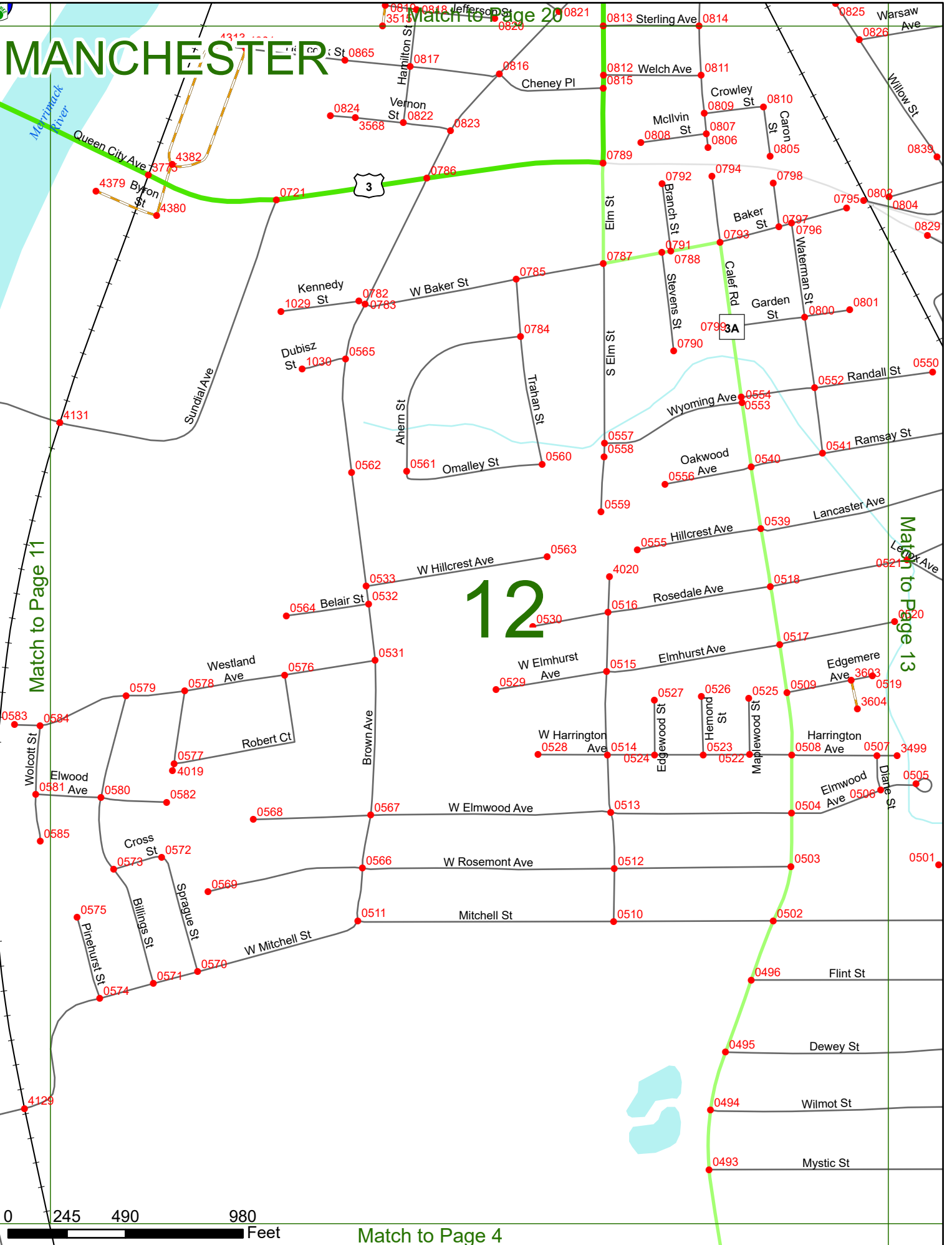
Match to Page 10

Match to Page 12

Match to Page 4



# MANCHESTER



Match to Page 20

Match to Page 11

Match to Page 13

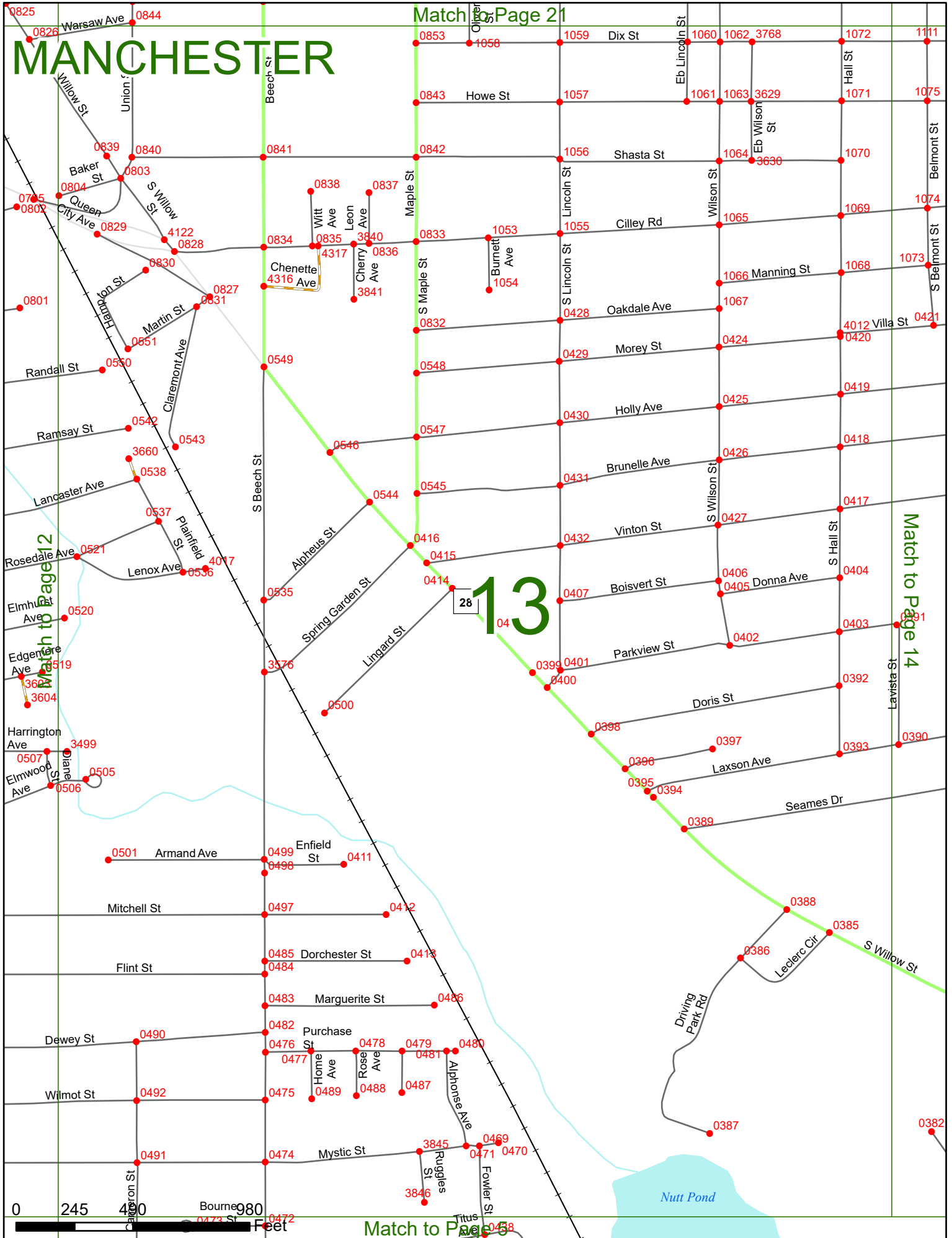
Match to Page 4

# 12

0 245 490 980 Feet

# MANCHESTER

Match to Page 21



Match to Page 12

Match to Page 14



Match to Page 6

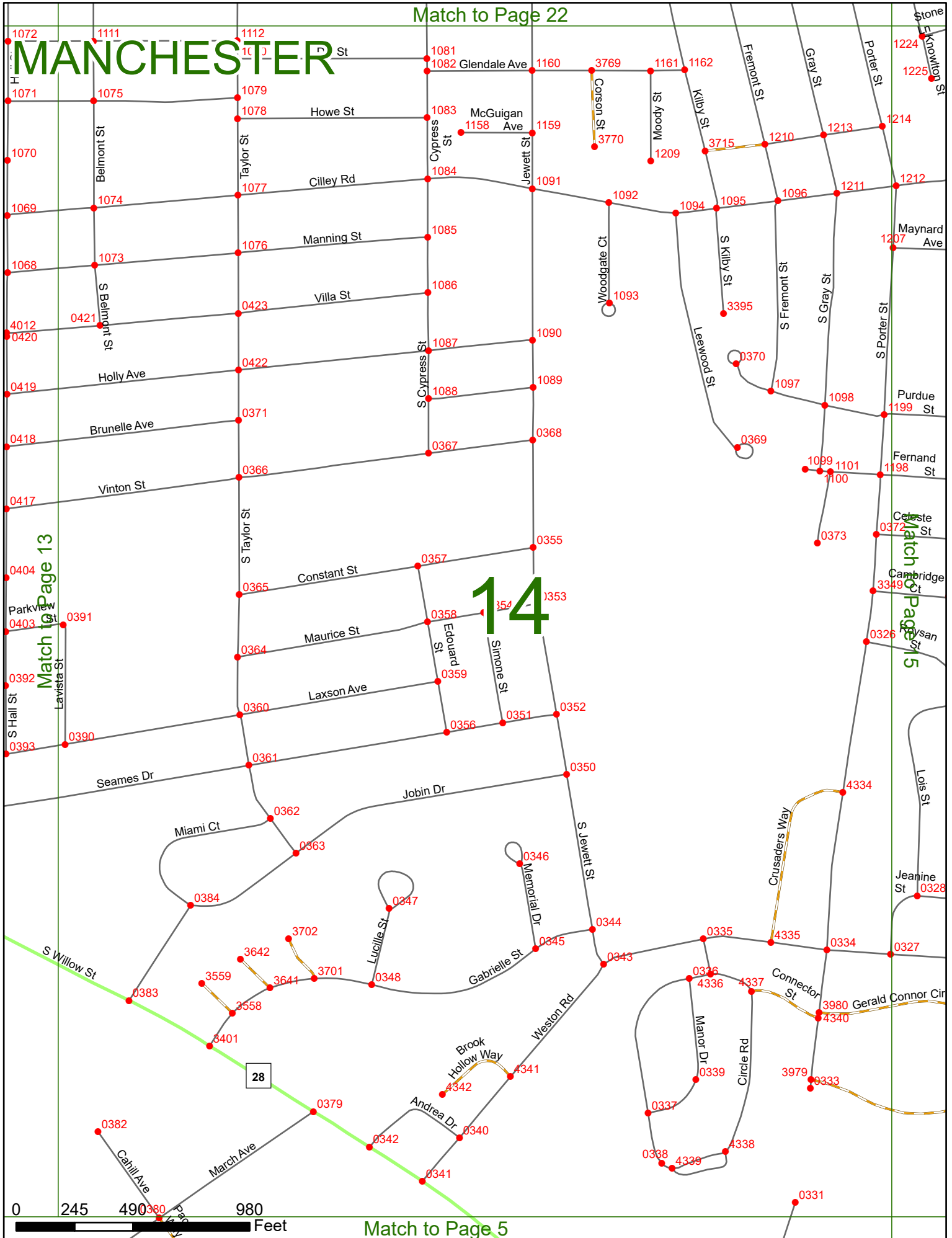


# MANCHESTER

# 14

Match to Page 13

Match to Page 15

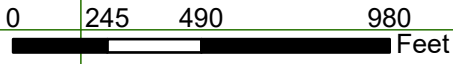
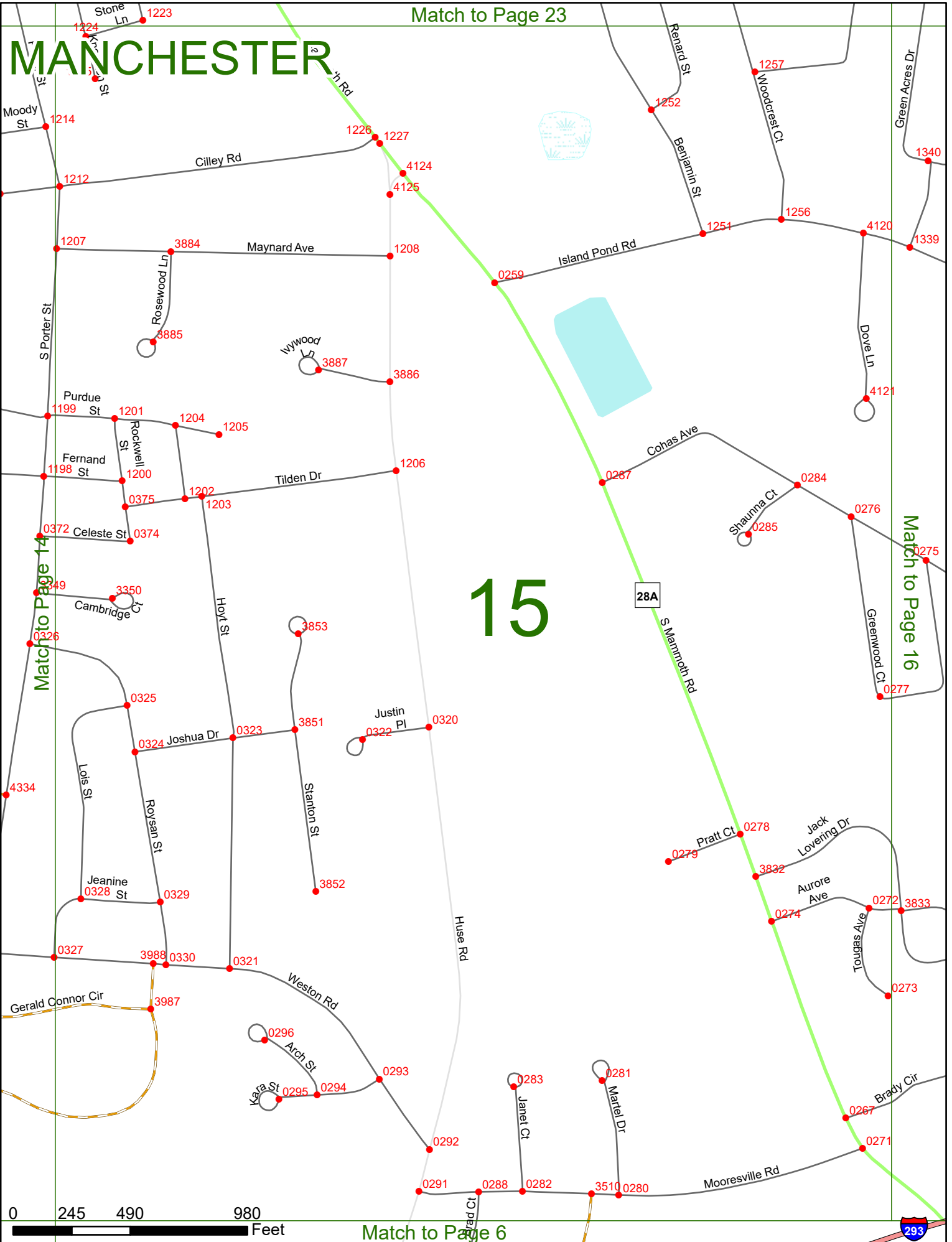


# MANCHESTER

# 15

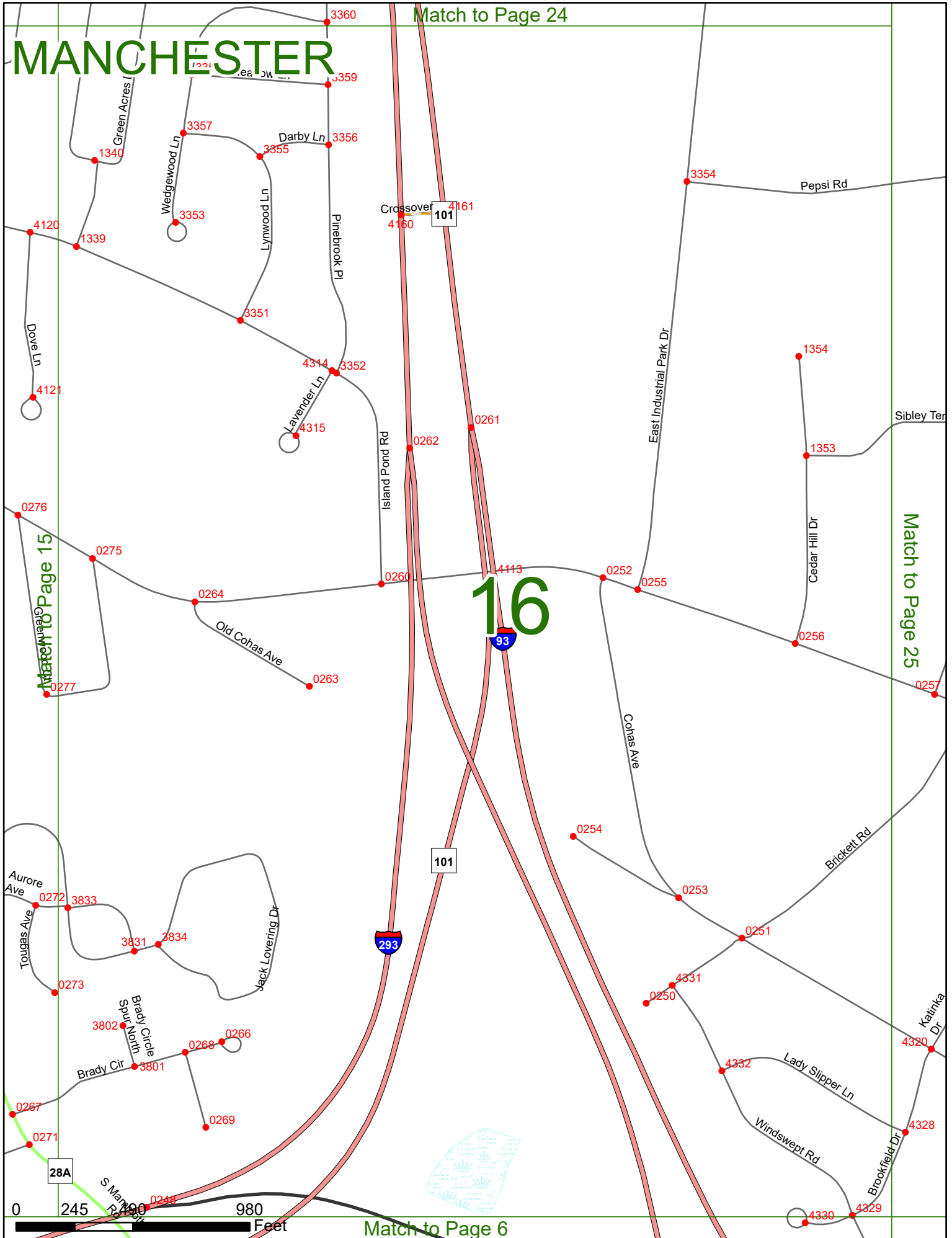
Match to Page 14

Match to Page 16



Match to Page 24

# MANCHESTER



Match to Page 15

Match to Page 25

# 16



Match to Page 6

# MANCHESTER

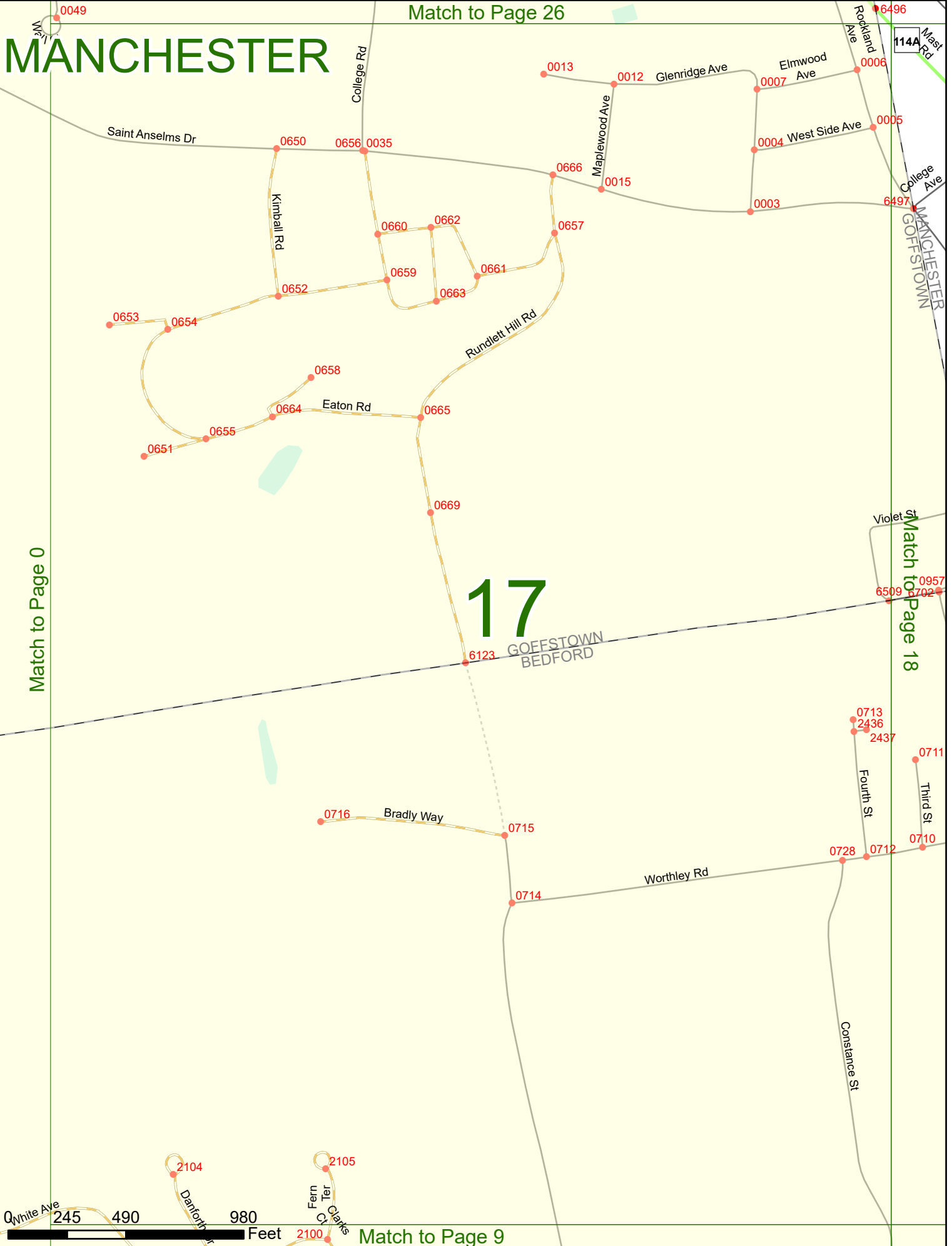
Match to Page 26

114A Mast Rd

Match to Page 0

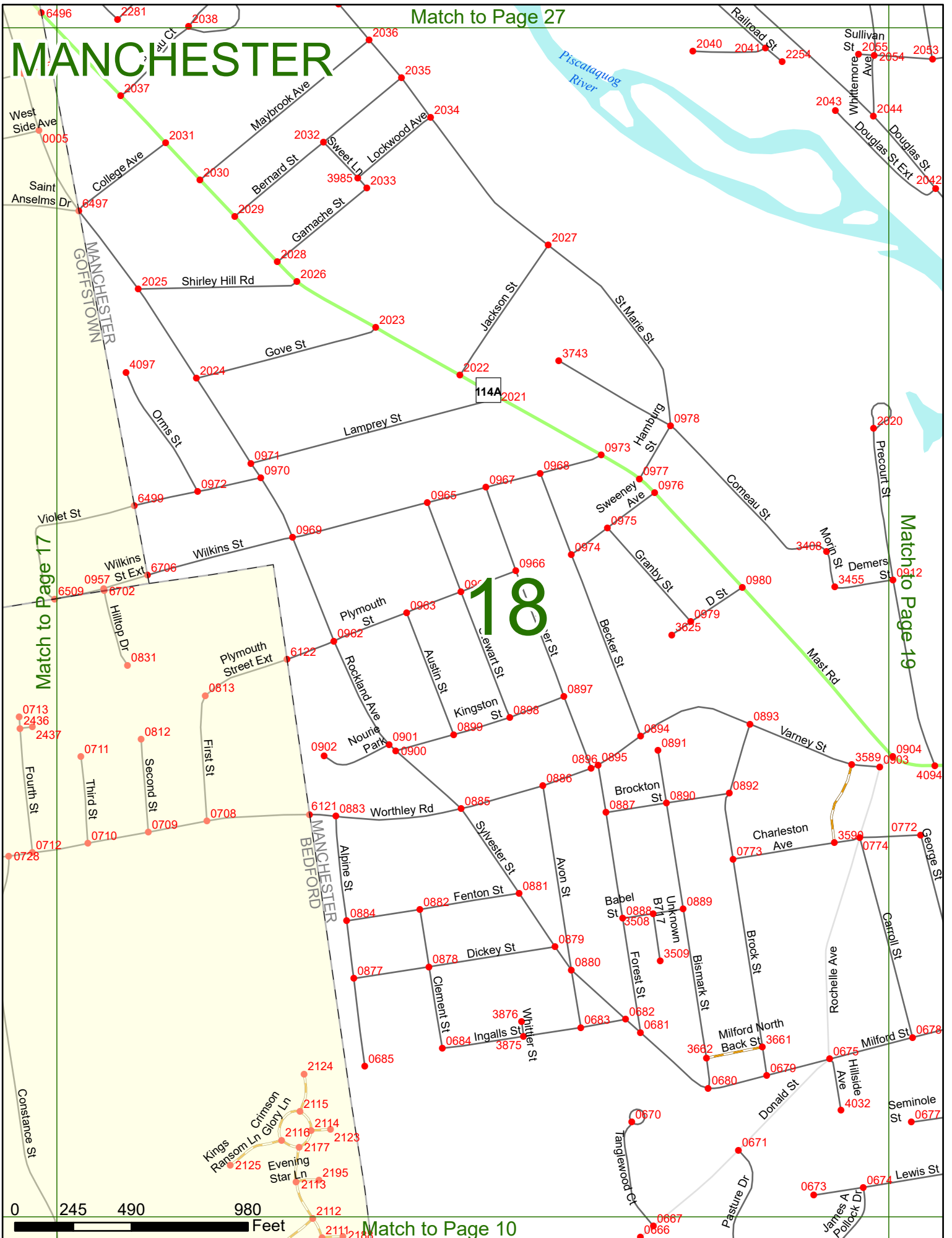
Match to Page 18

# 17



Match to Page 9

# MANCHESTER



Match to Page 17

Match to Page 19

Match to Page 10

0 245 490 980 Feet

# 18

# MANCHESTER

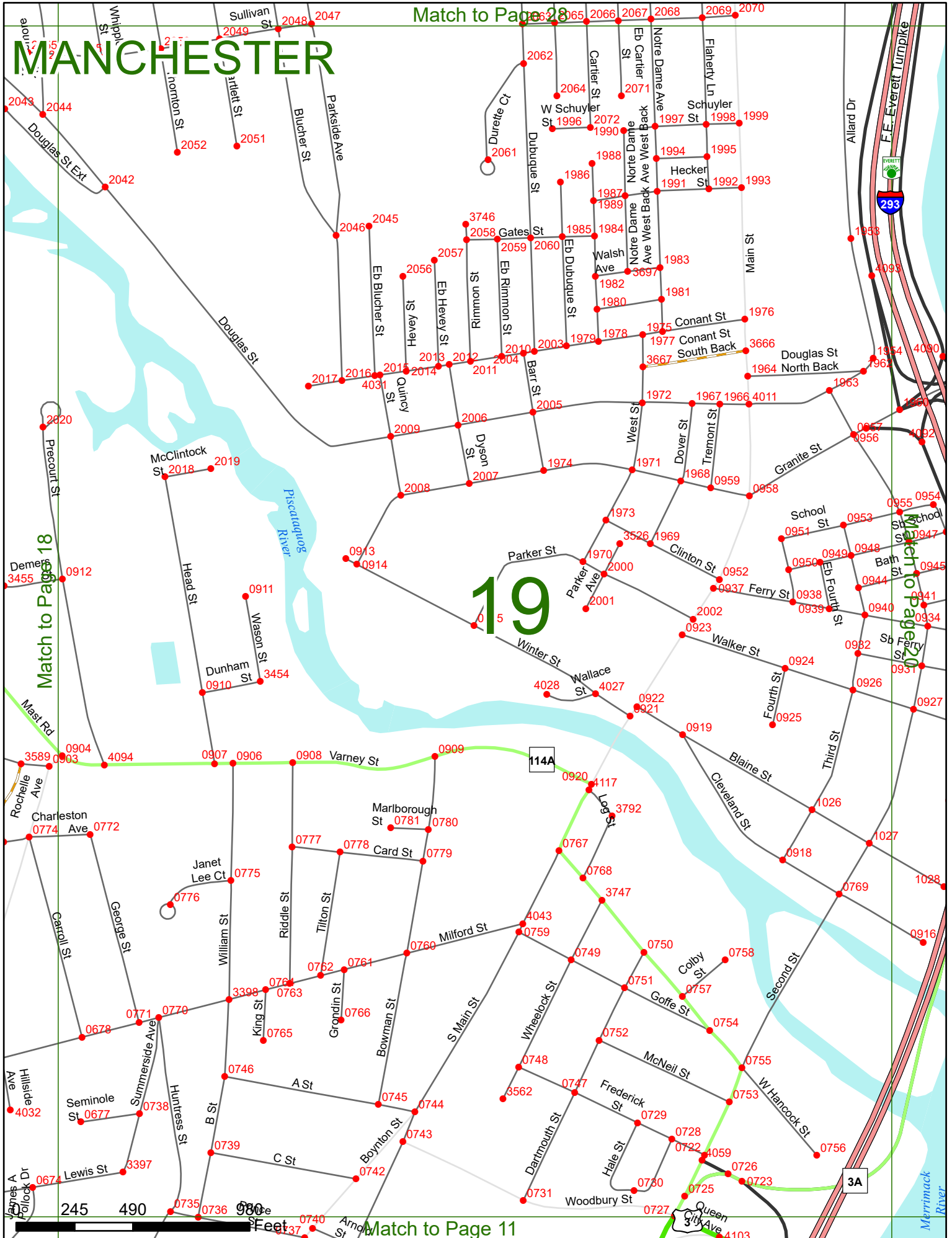
Match to Page 28

Match to Page 18

Match to Page 20

# 19

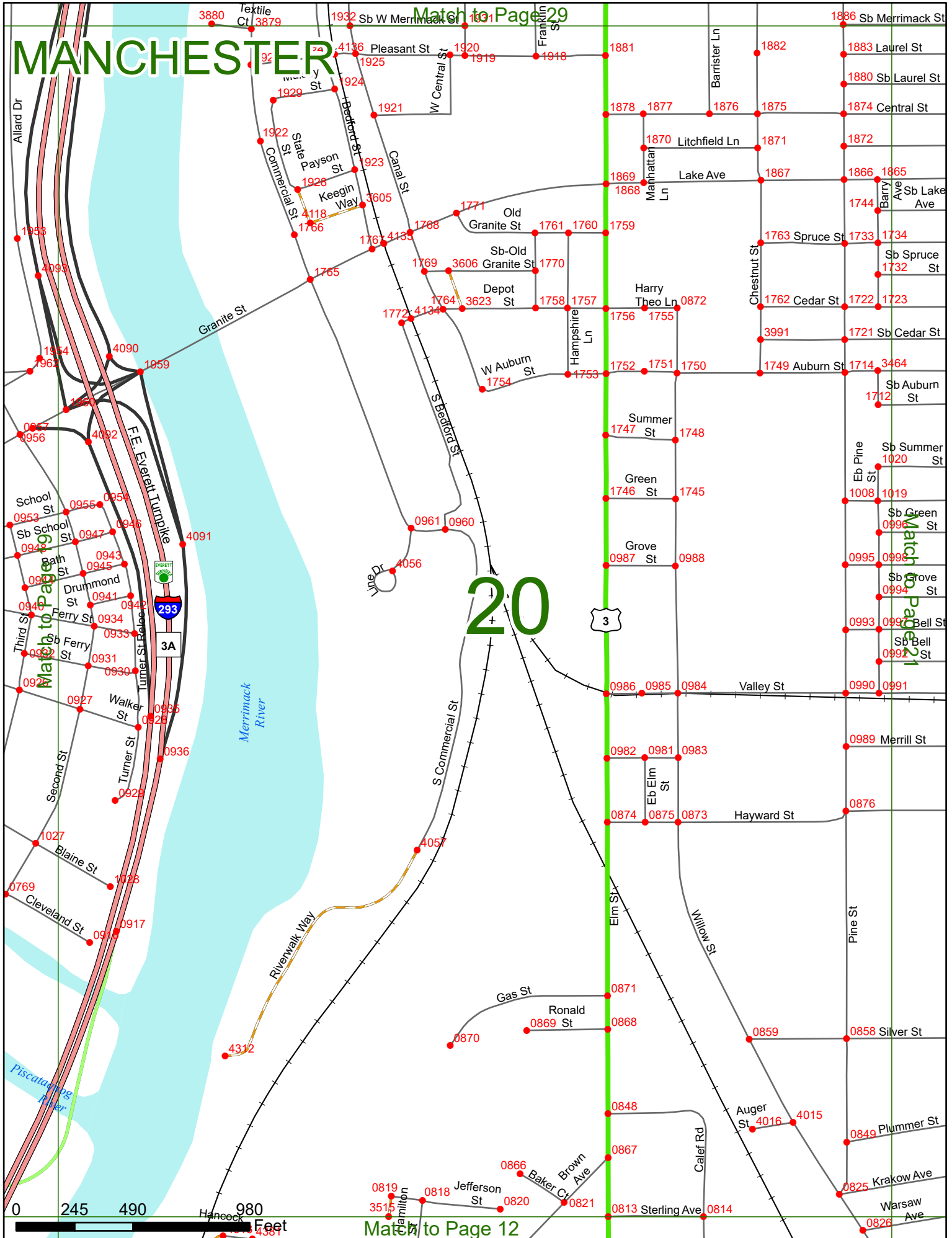
Match to Page 11



245 490 980 Feet

# MANCHESTER

Match to Page 29



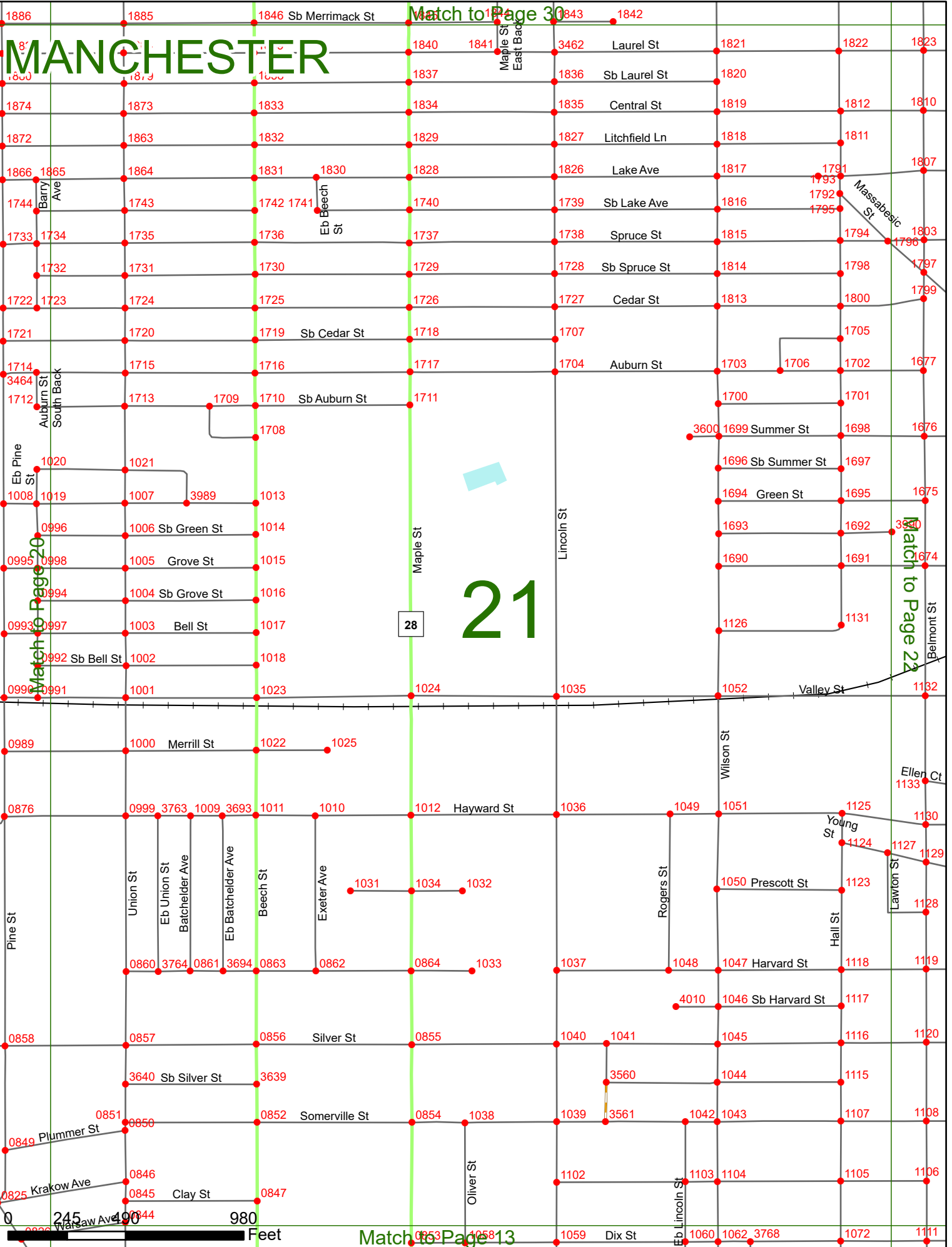
# 20



Match to Page 19

Match to Page 31

# MANCHESTER



28

# 21

980 Feet

Match to Page 20

Match to Page 22

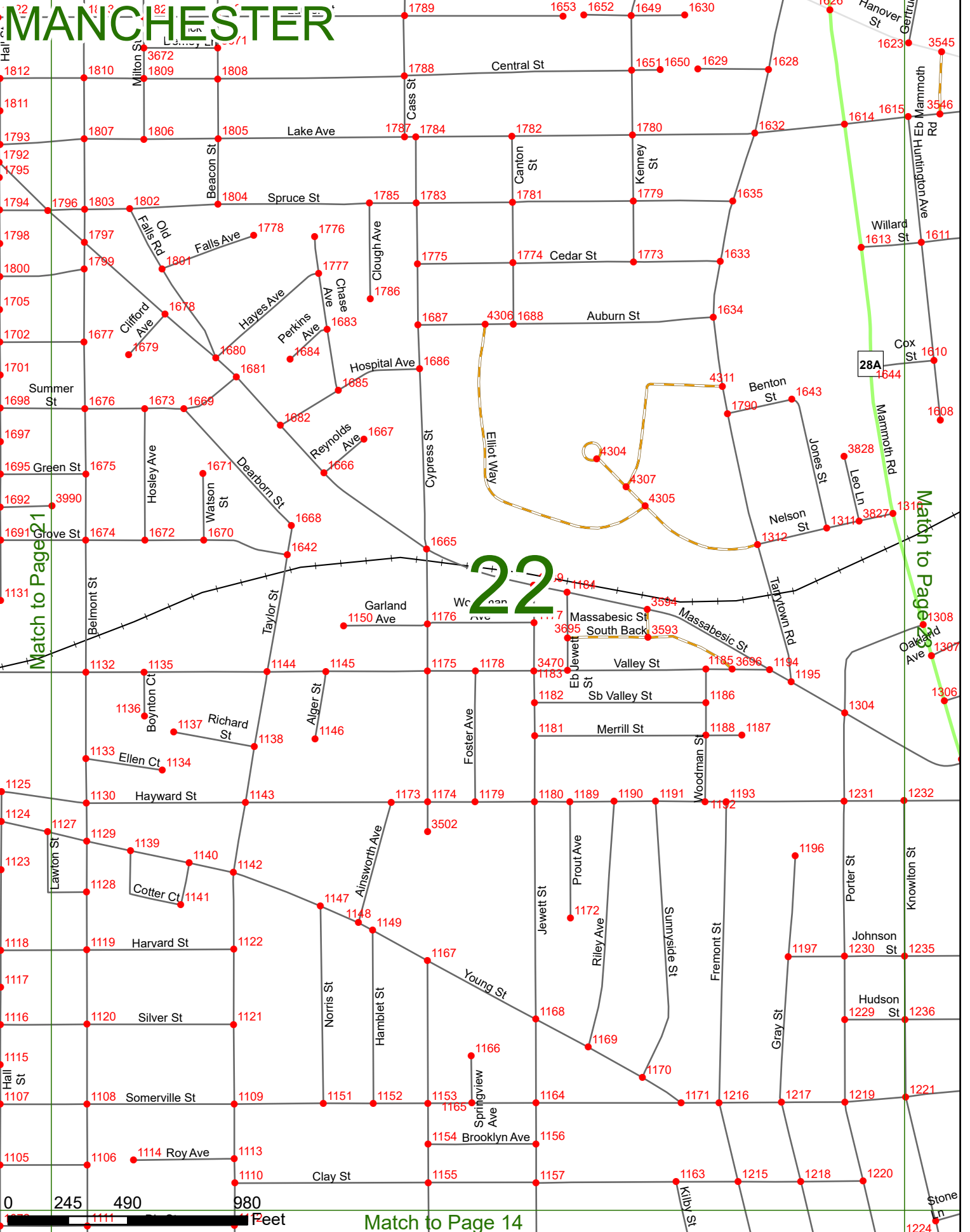
Match to Page 13

Match to Page 30



# MANCHESTER

Match to Page 31

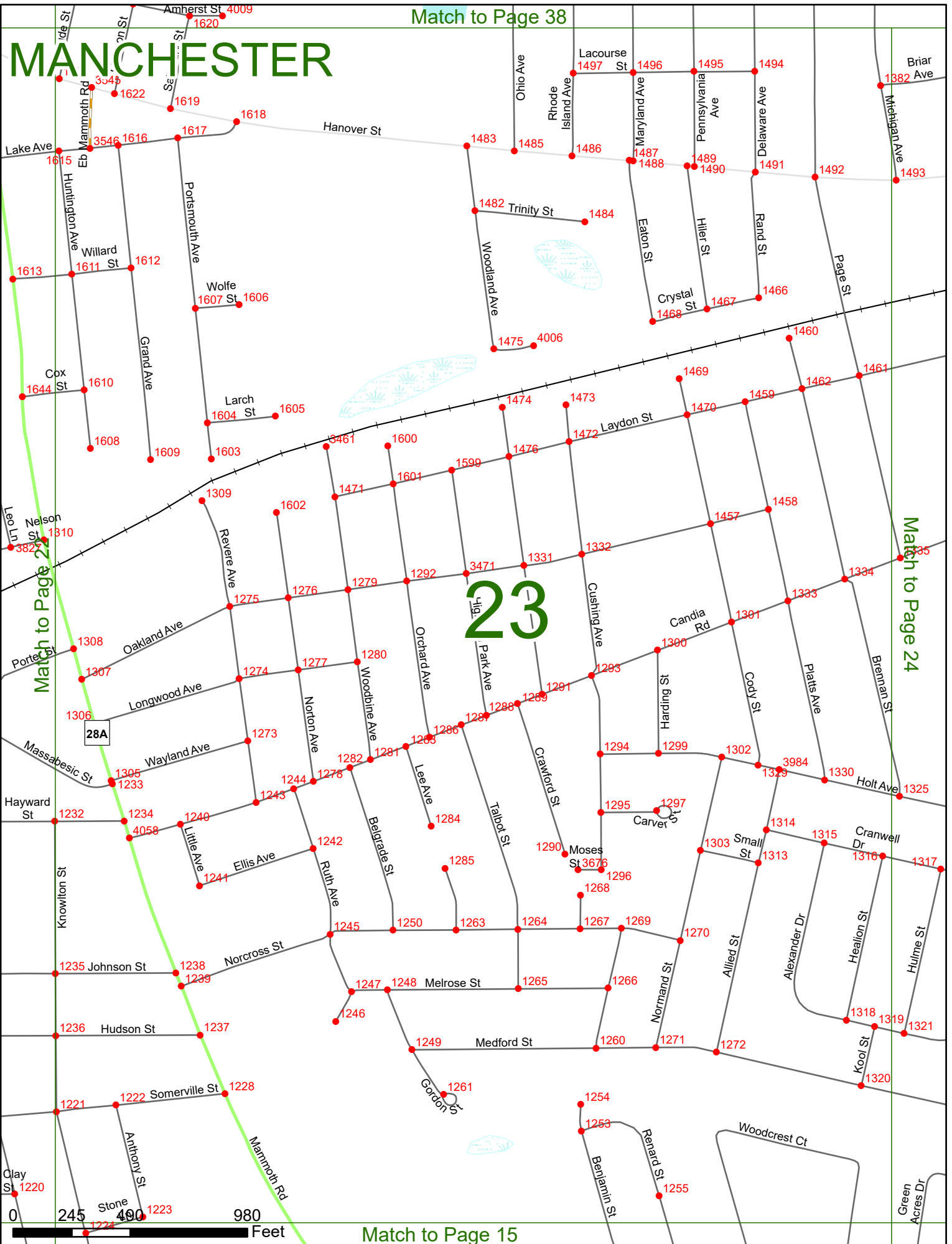


# MANCHESTER

# 23

Match to Page 22

Match to Page 24



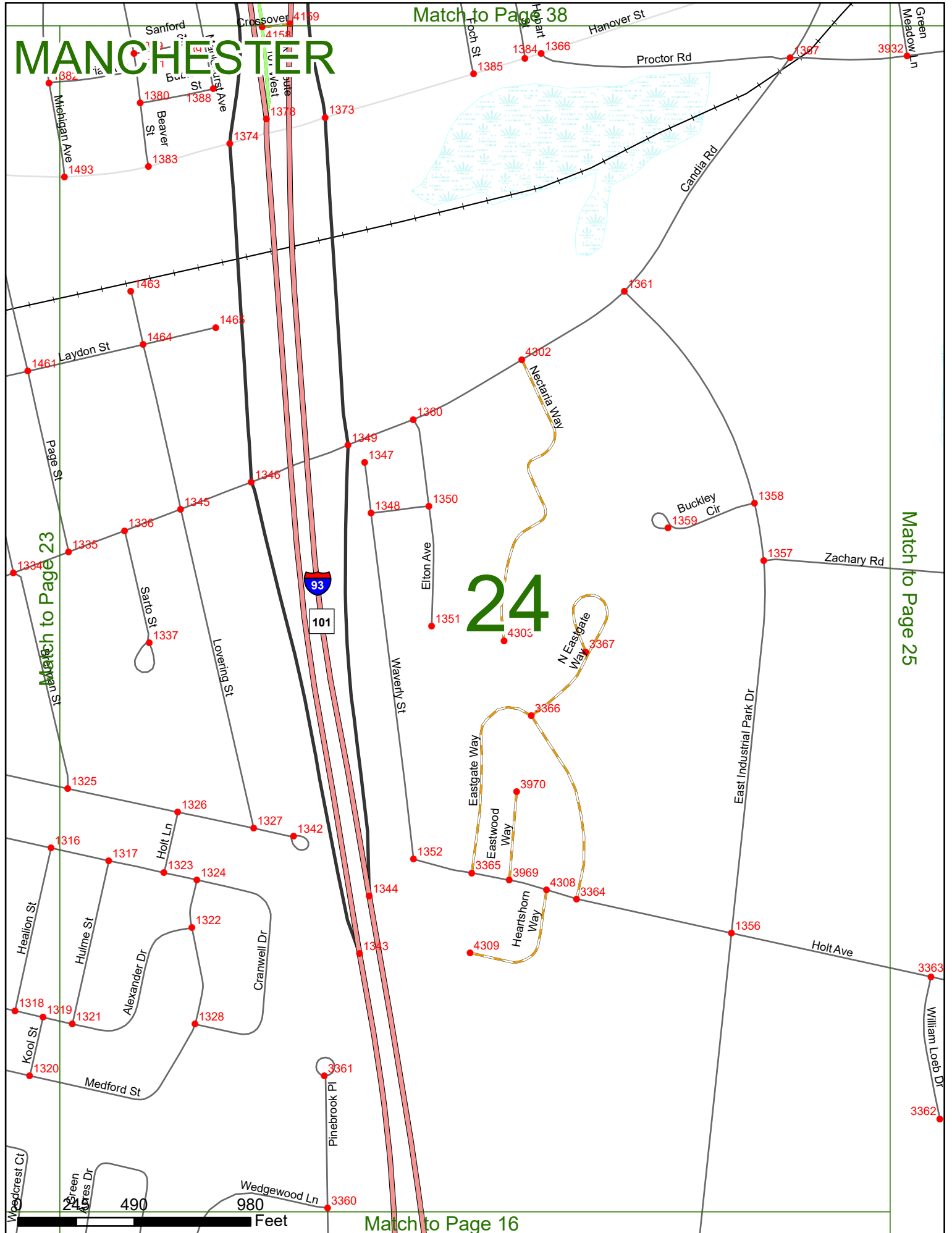
# MANCHESTER

Match to Page 38

Match to Page 23

Match to Page 25

# 24



Match to Page 16

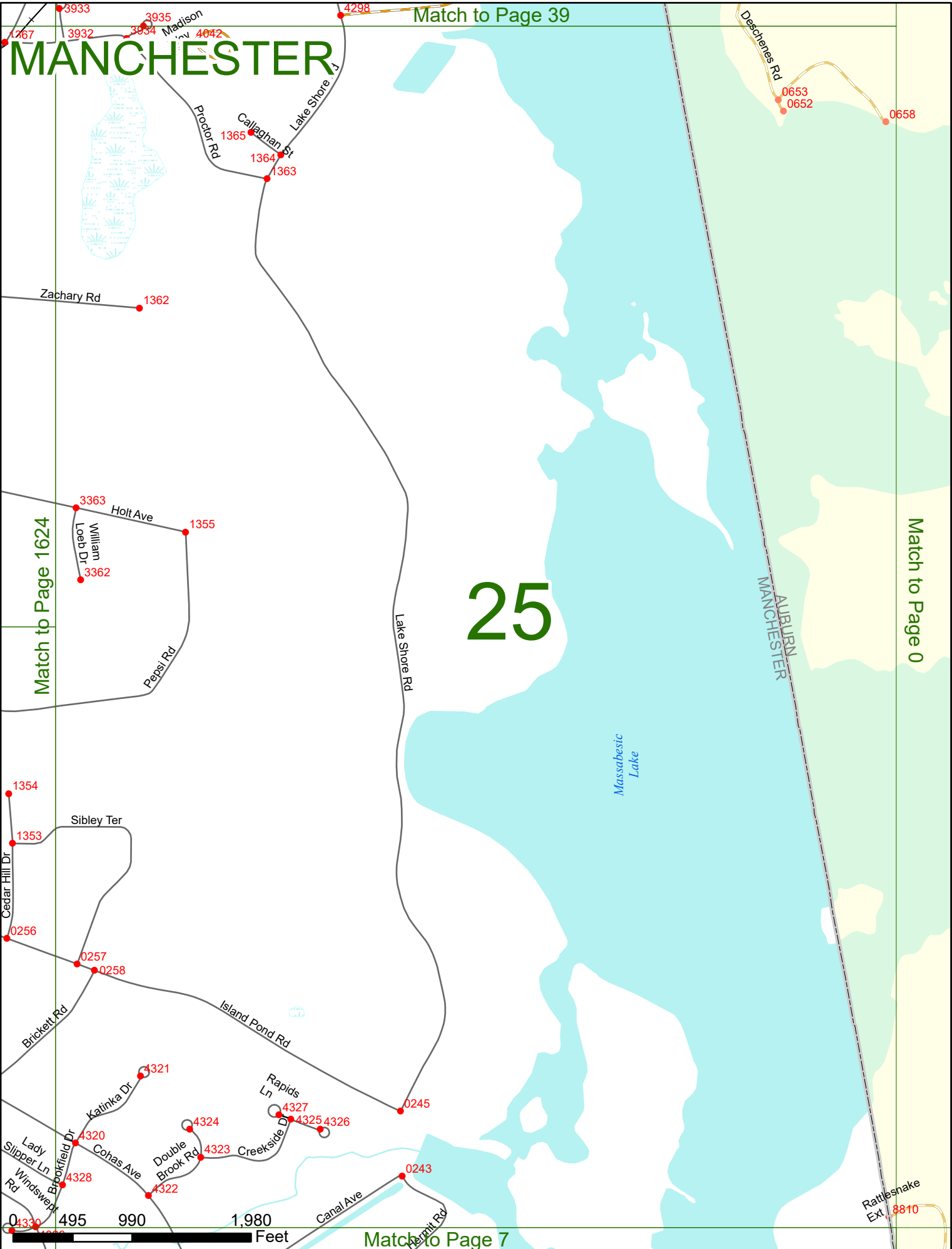
Match to Page 39

# MANCHESTER


# 25

Match to Page 0

Match to Page 1624



Match to Page 7



Rattlesnake Ext. 8810

# MANCHESTER


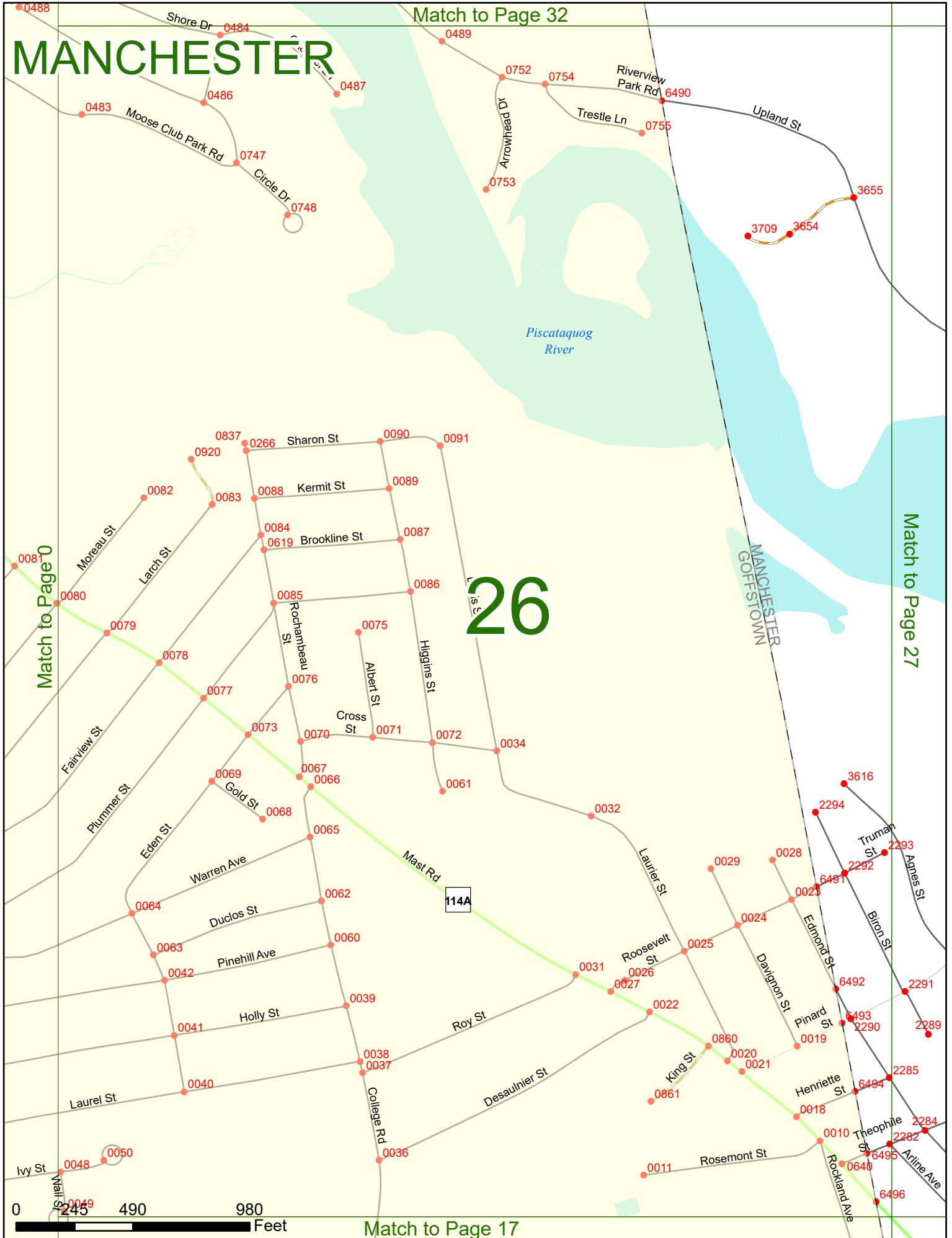
Match to Page 32

# 26

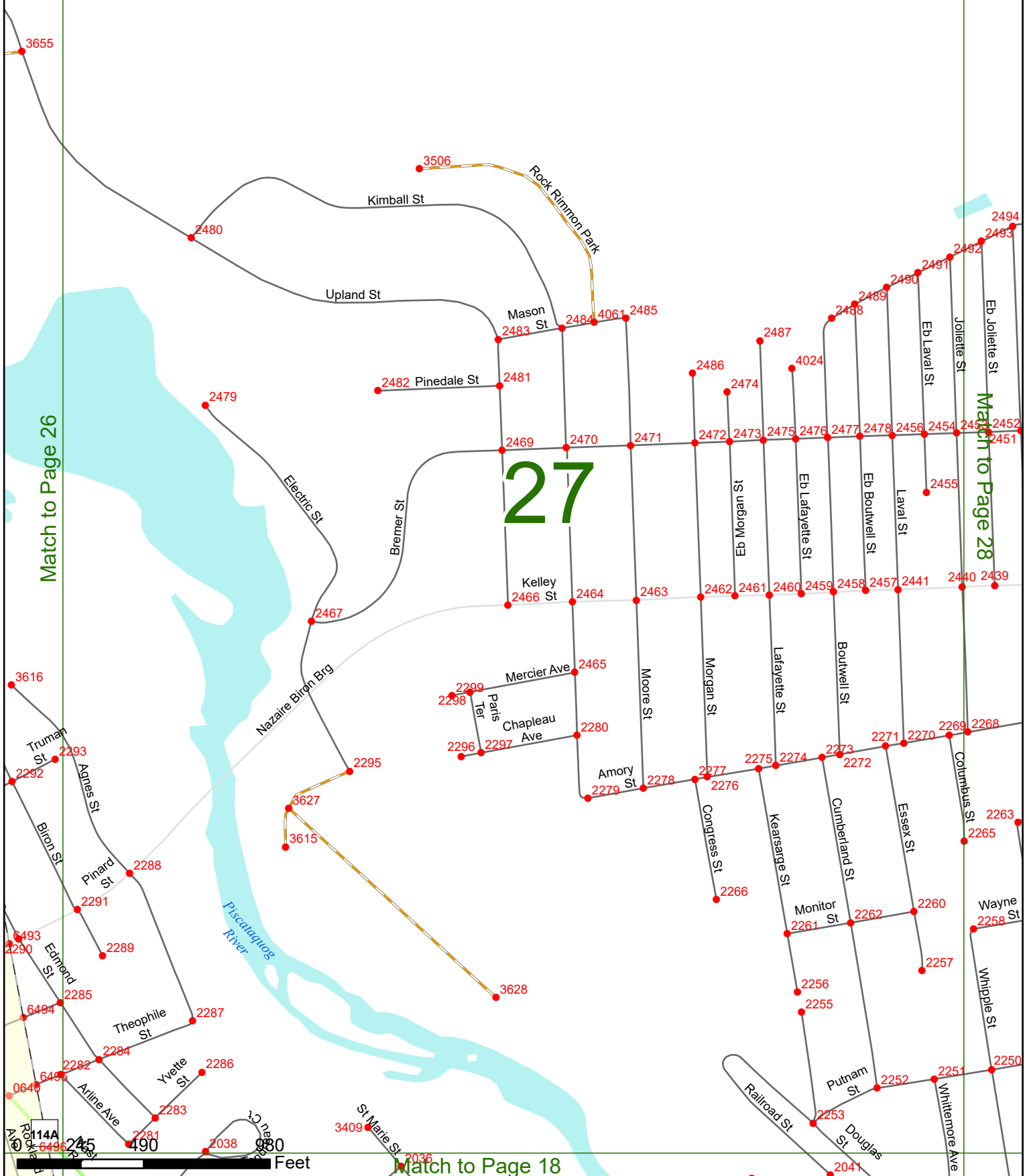
Match to Page 27

Match to Page 0

Match to Page 17



# MANCHESTER



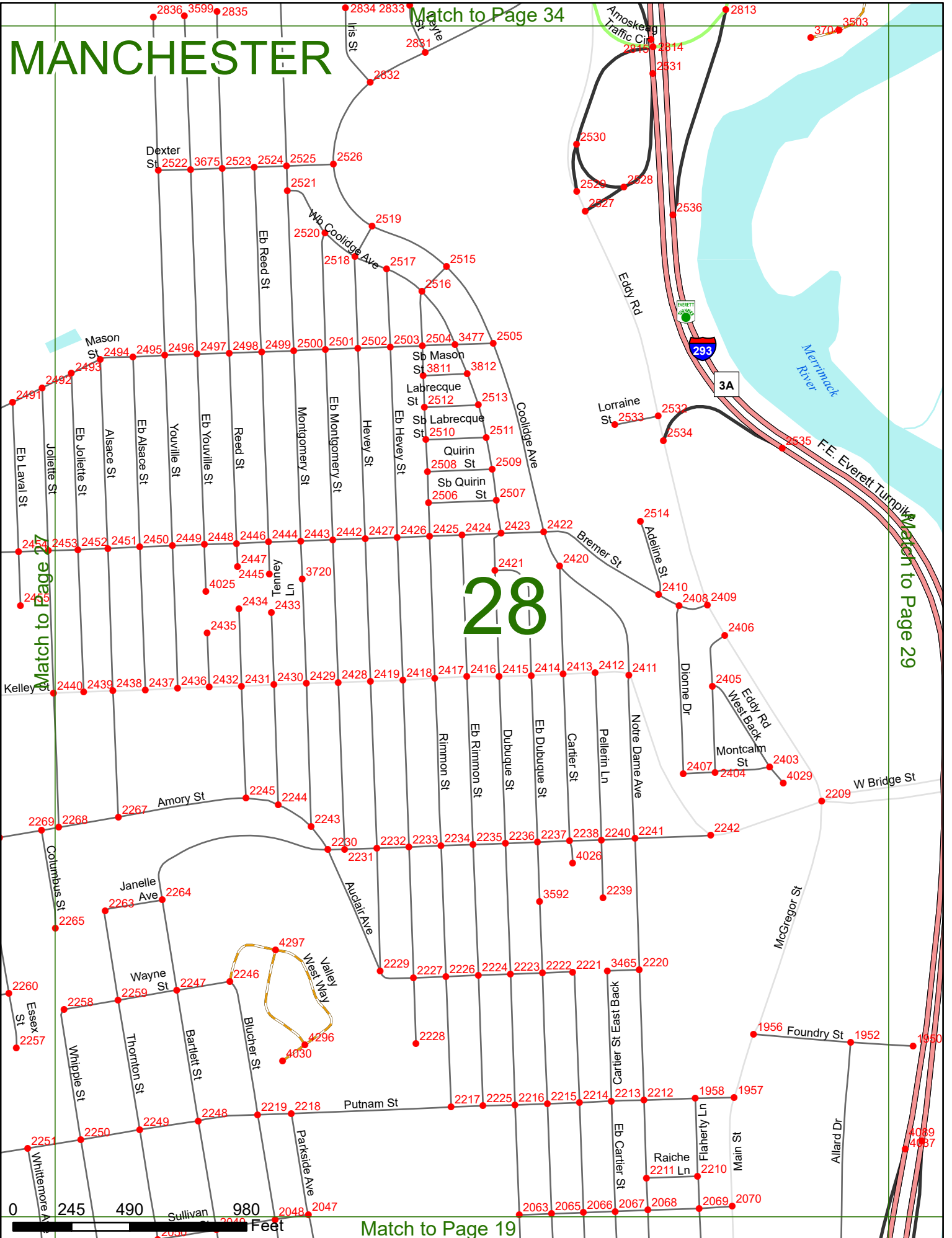
# MANCHESTER

Match to Page 34

# 28

Match to Page 27

Match to Page 29



Match to Page 19

# MANCHESTER

Match to Page 35

Match to Page 28

Match to Page 30

# 29



Match to Page 20

0 245 490 Feet



# MANCHESTER

Match to Page 36

Match to Page 29

Match to Page 31

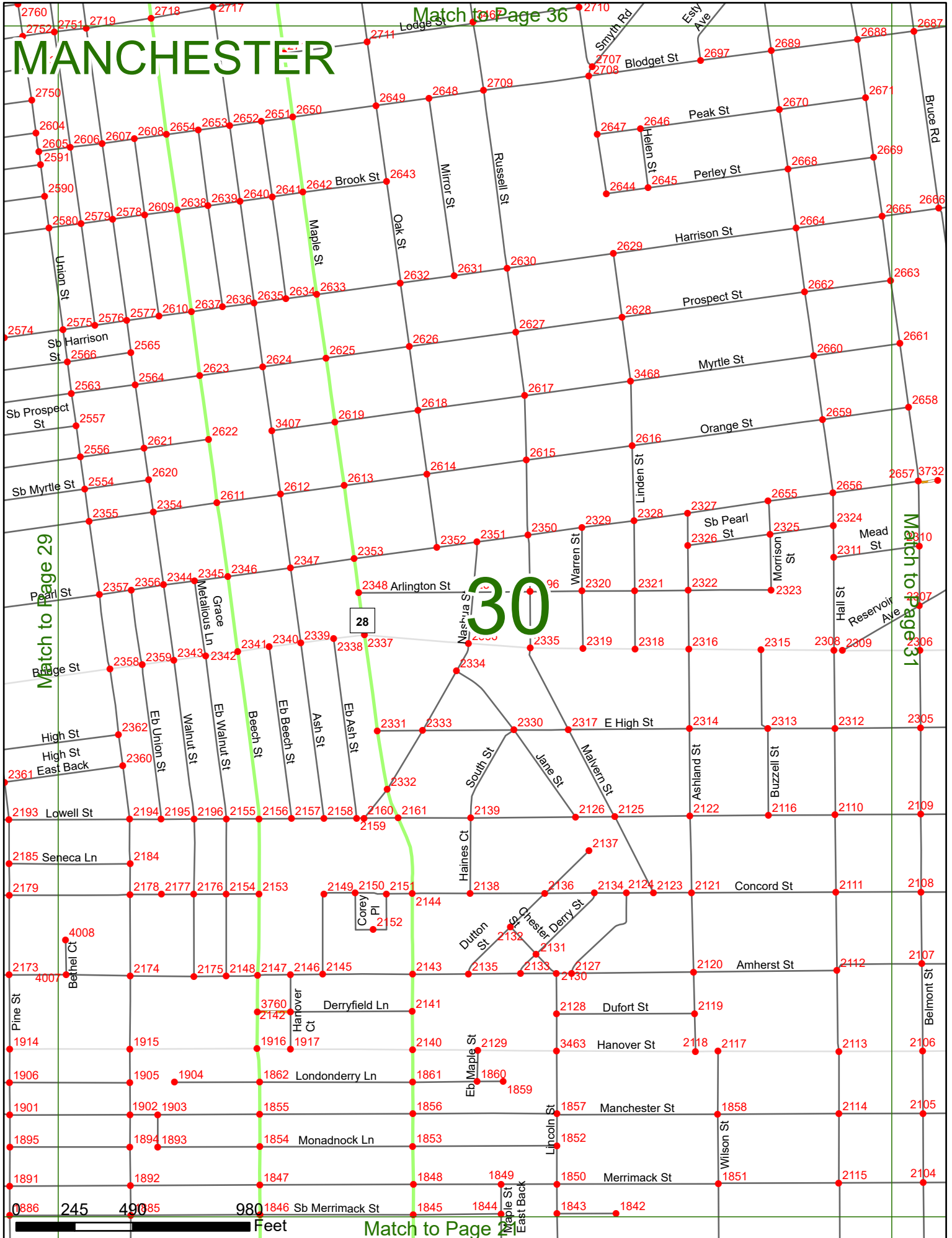
# 30

28

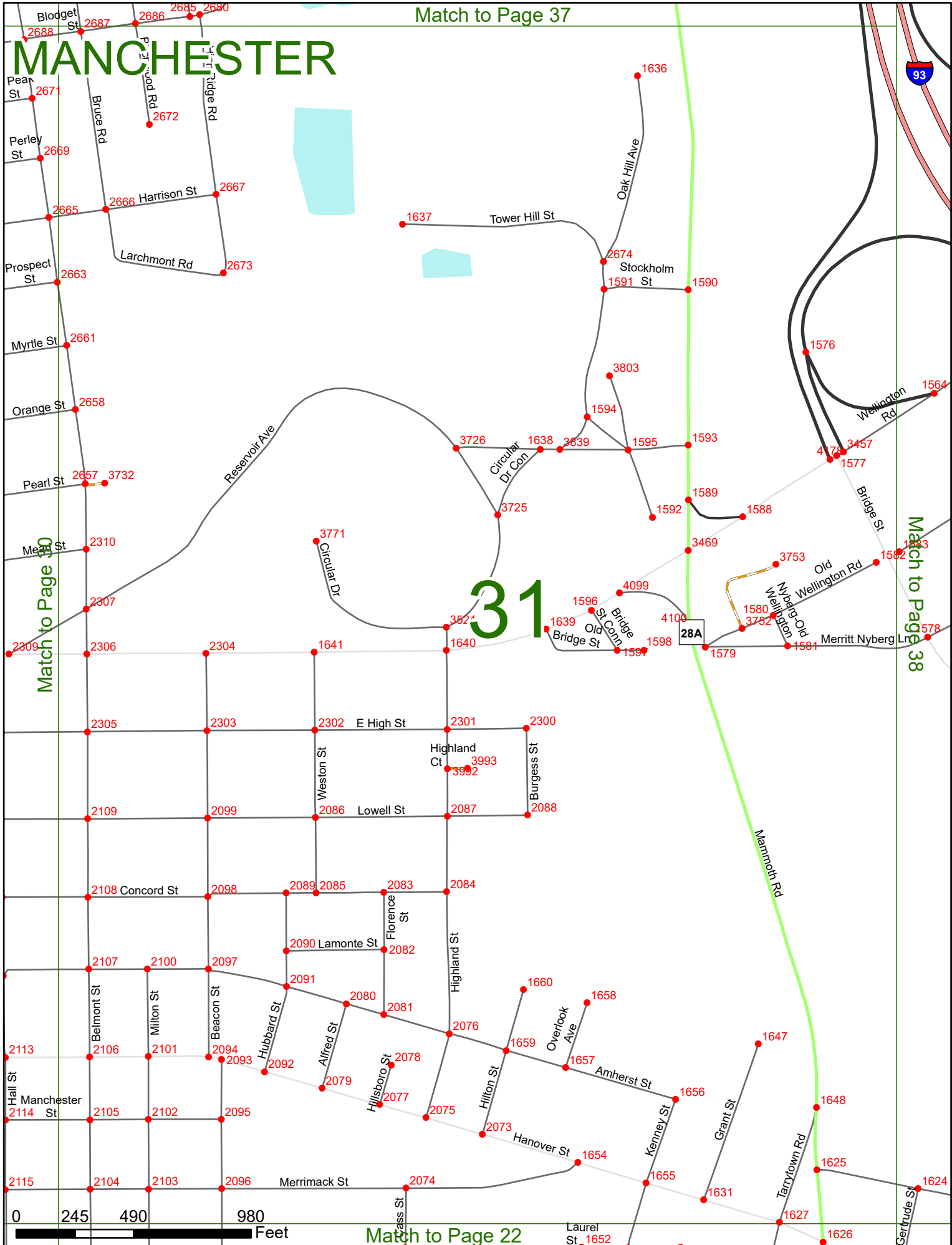
Corey Pl



Match to Page 27




# MANCHESTER



Match to Page 30

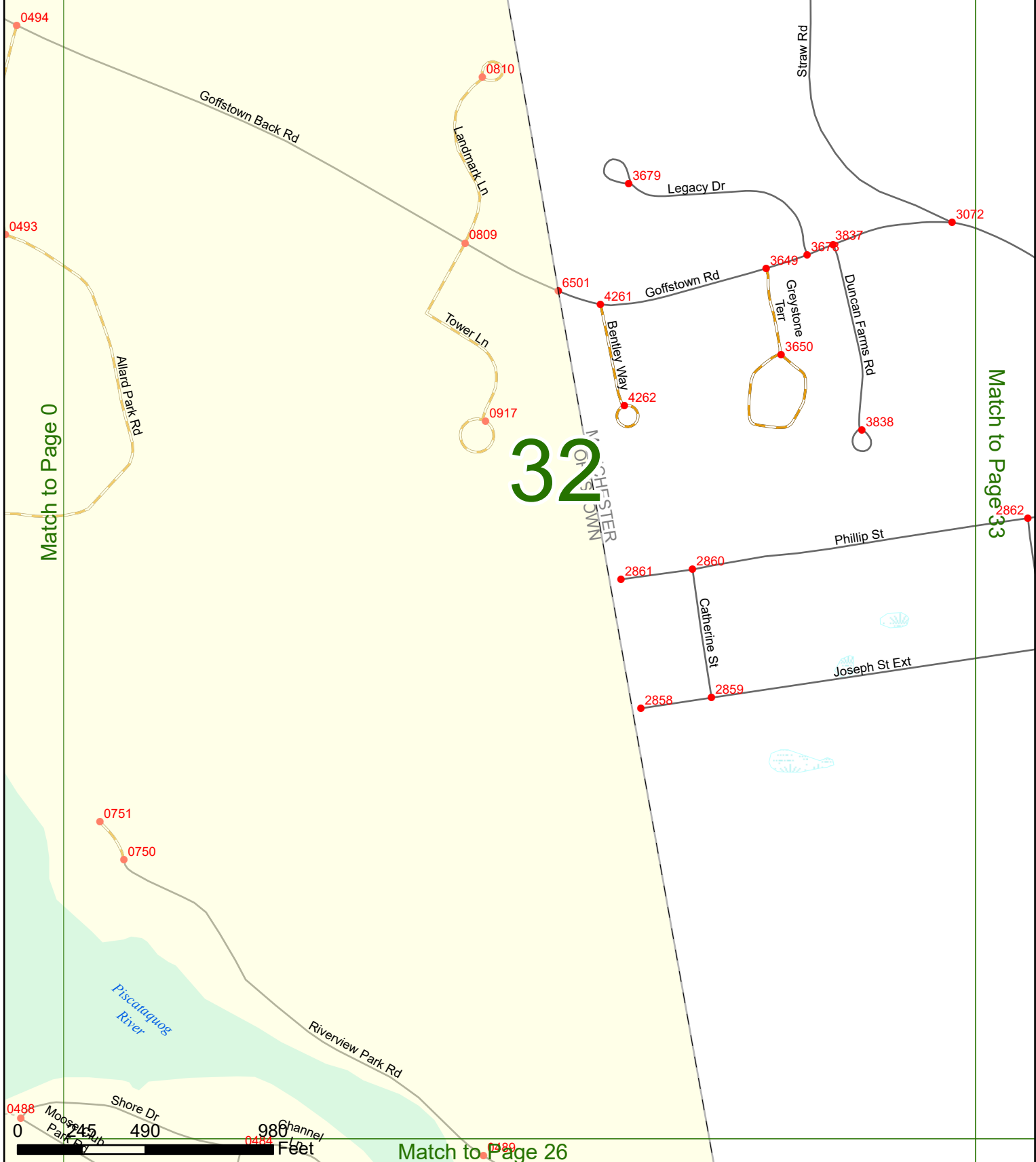
Match to Page 38

# 31



Match to Page 41

# MANCHESTER



Match to Page 0

Match to Page 33

# 32

MANCHESTER  
VERMONT

Match to Page 26

0 488 490 980 Feet

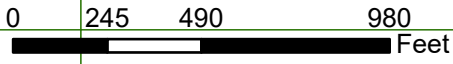
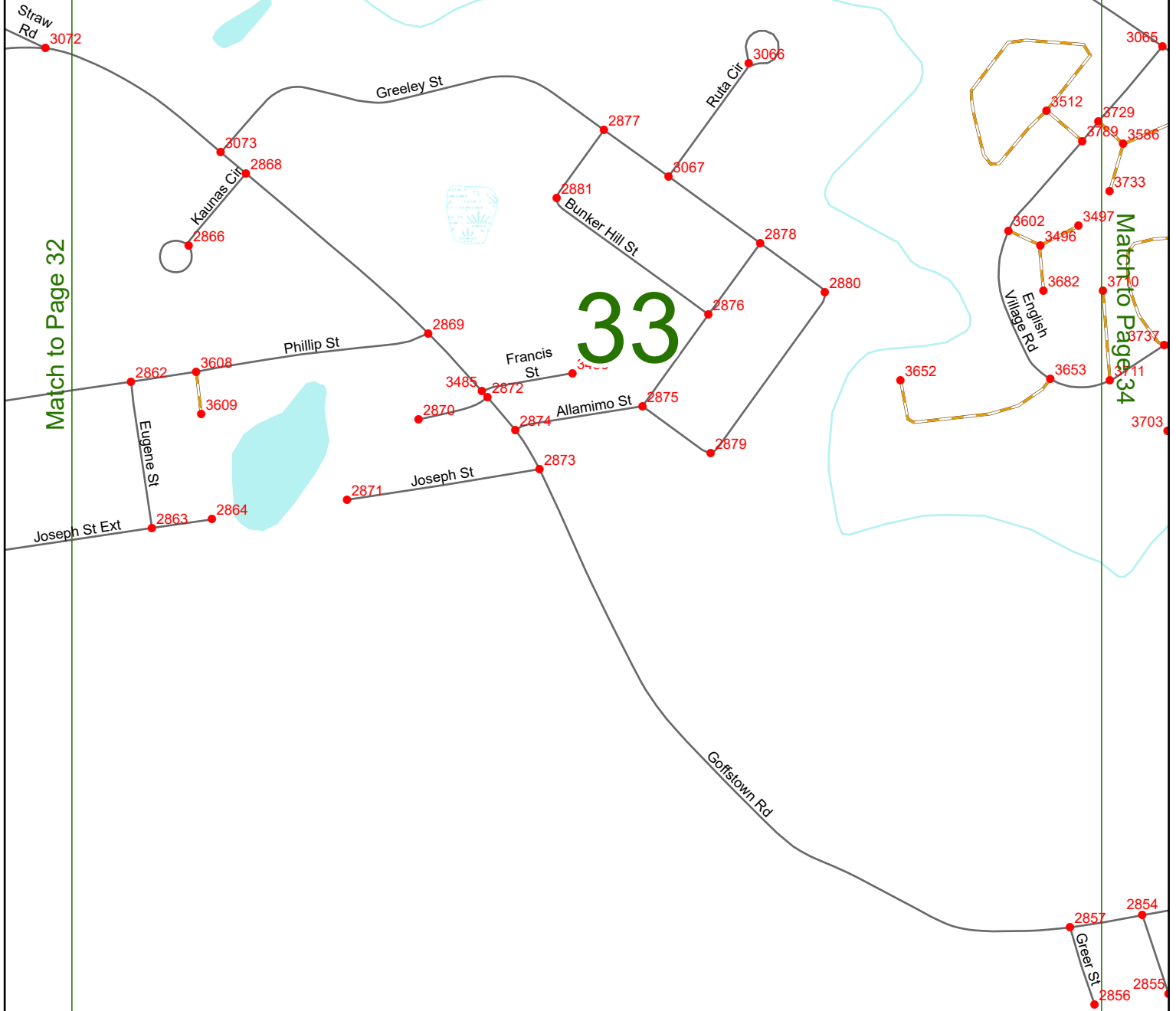
# MANCHESTER

Match to Page 41

Match to Page 32

Match to Page 34

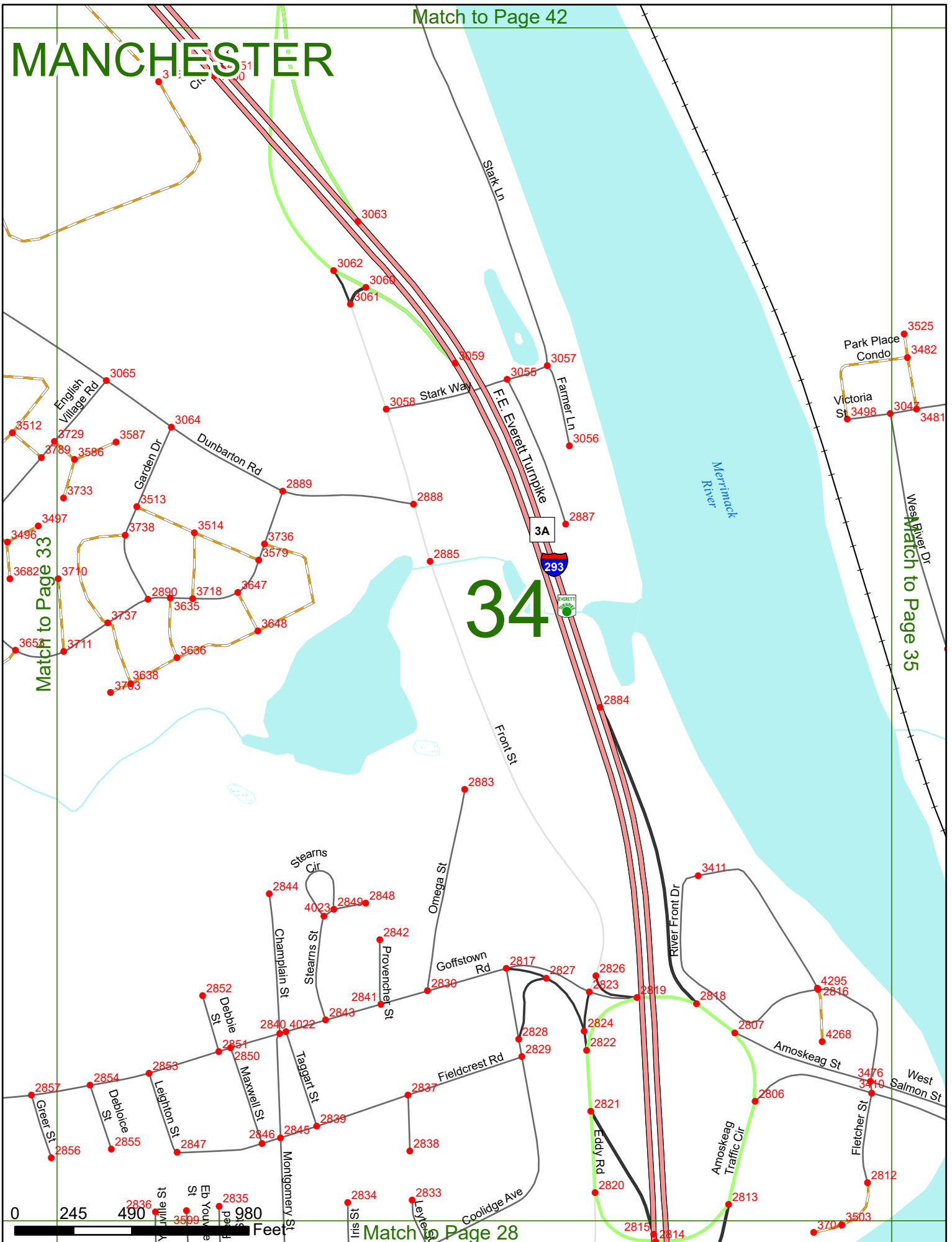
# 33



Match to Page 27

# MANCHESTER

# 34



Match to Page 33

Match to Page 35

Match to Page 28

0 245 490 980 Feet

2836  
 3599  
 2835  
 980  
 Iris St  
 Coolidge Ave  
 Eddy Rd  
 Amoskeag Traffic Cir  
 Fletcher St  
 West Salmon St  
 3700  
 3503

# MANCHESTER

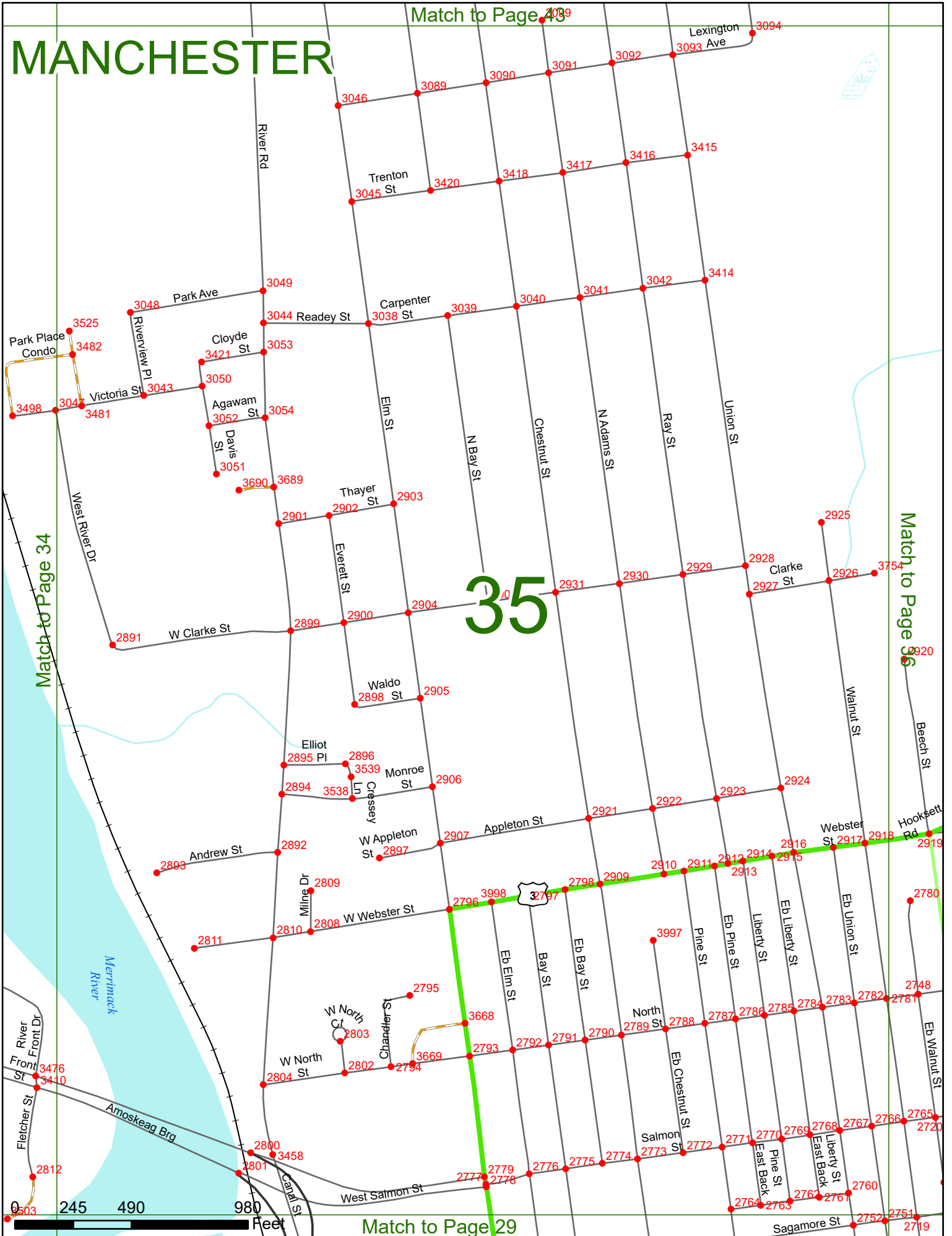
Match to Page 48

Match to Page 34

Match to Page 36

# 35

Match to Page 29



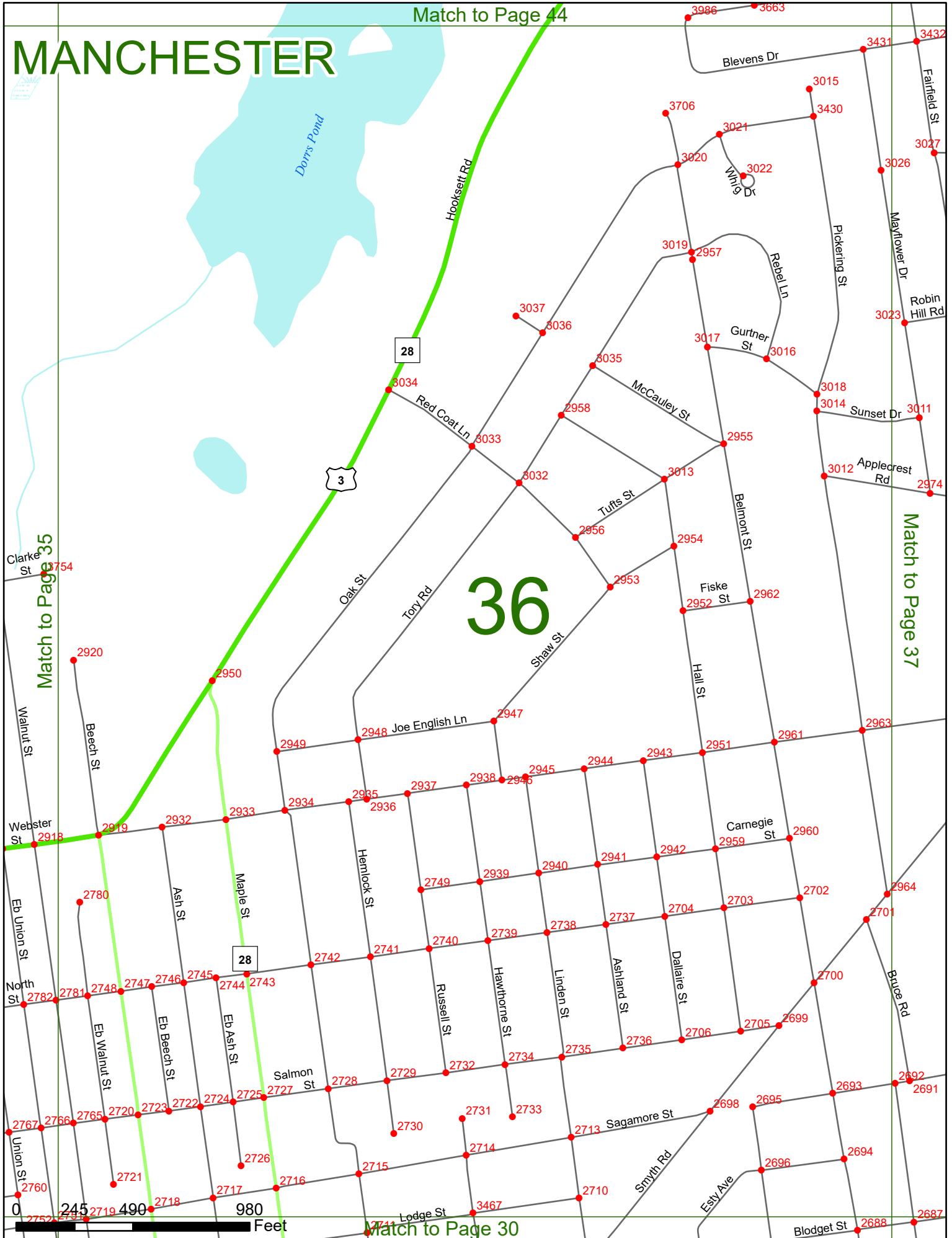
# MANCHESTER

Dorris Pond

# 36

Match to Page 35

Match to Page 37



# MANCHESTER

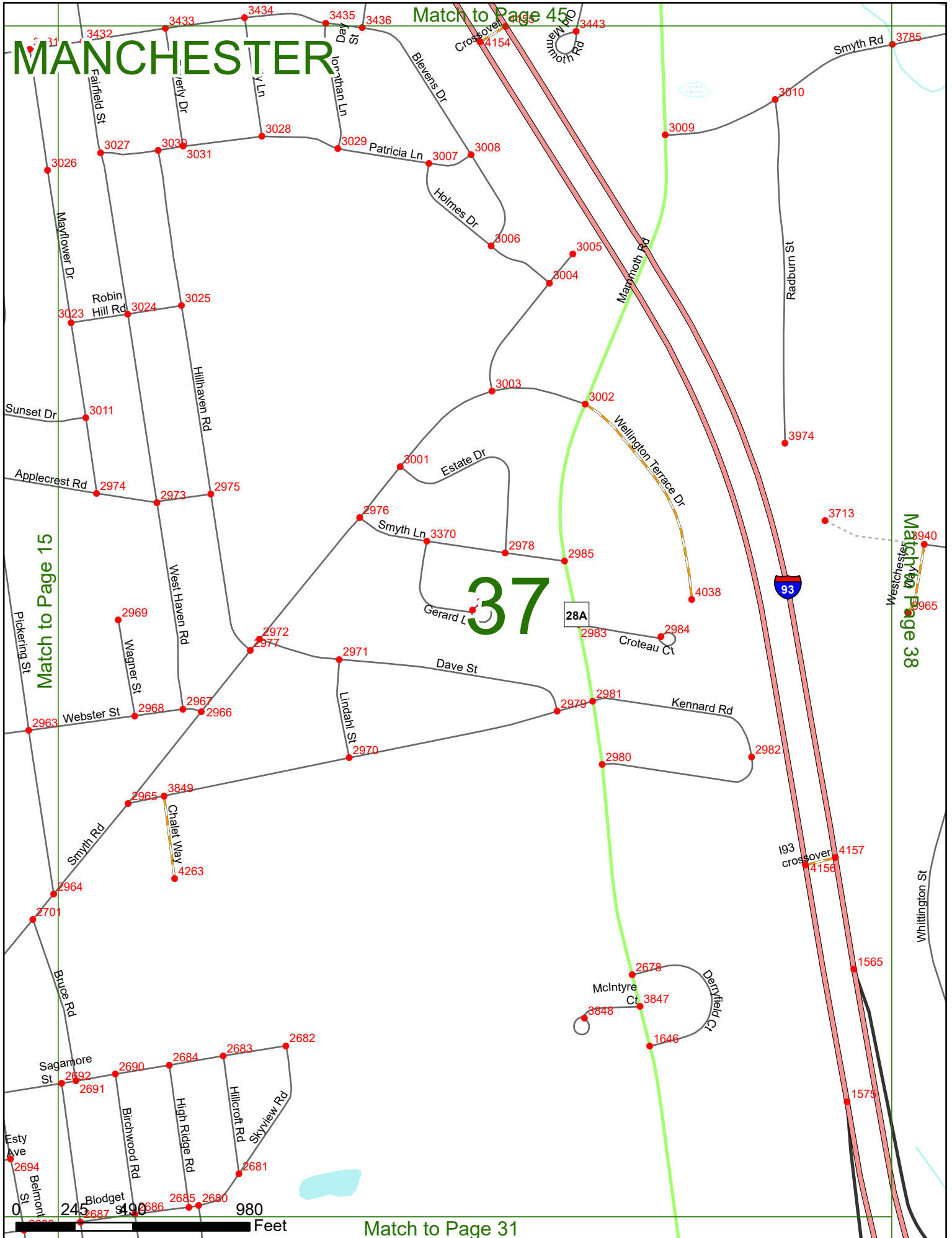
Match to Page 45

Match to Page 15

Match to Page 38

Match to Page 31

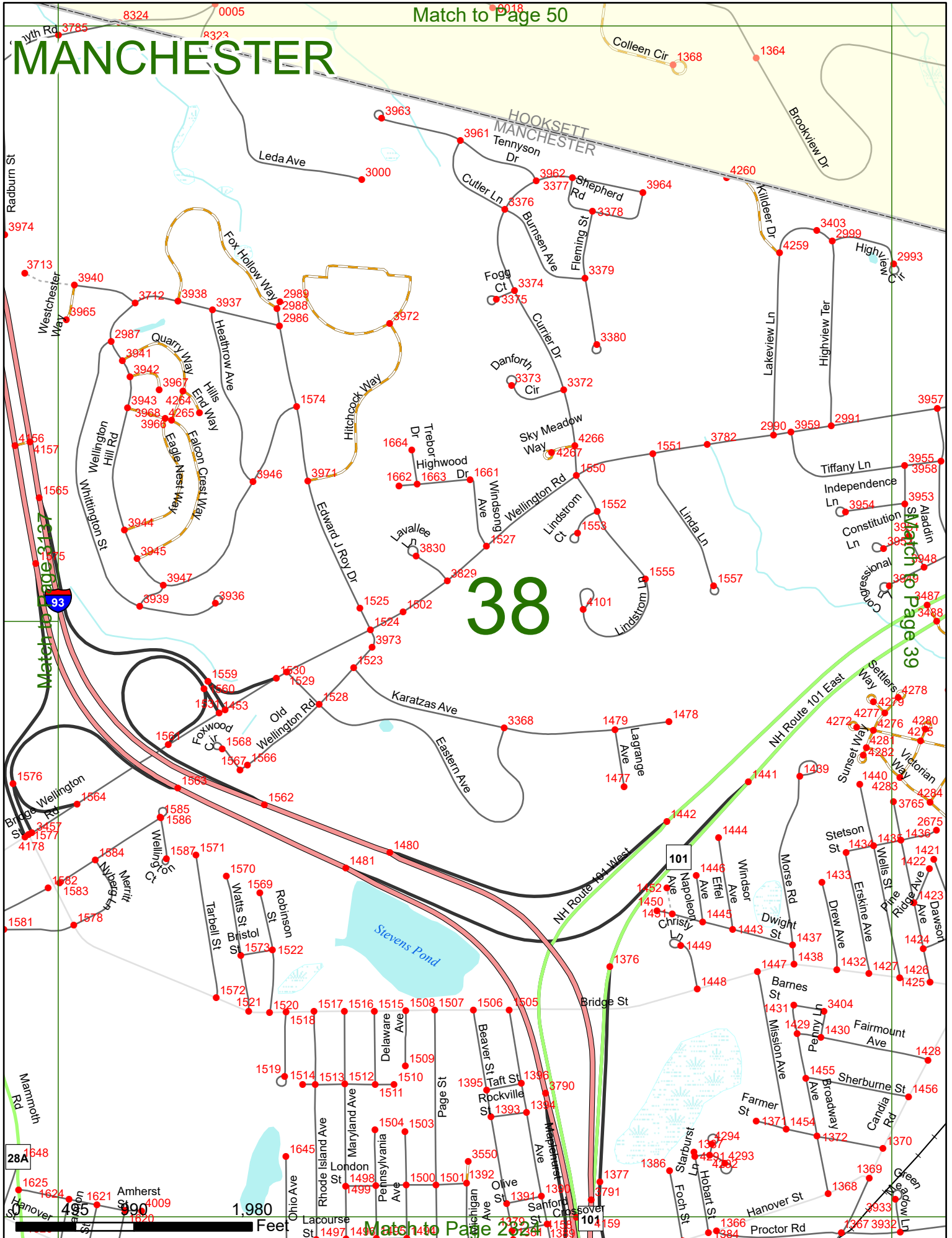
# 37



980 Feet



# MANCHESTER



# 38

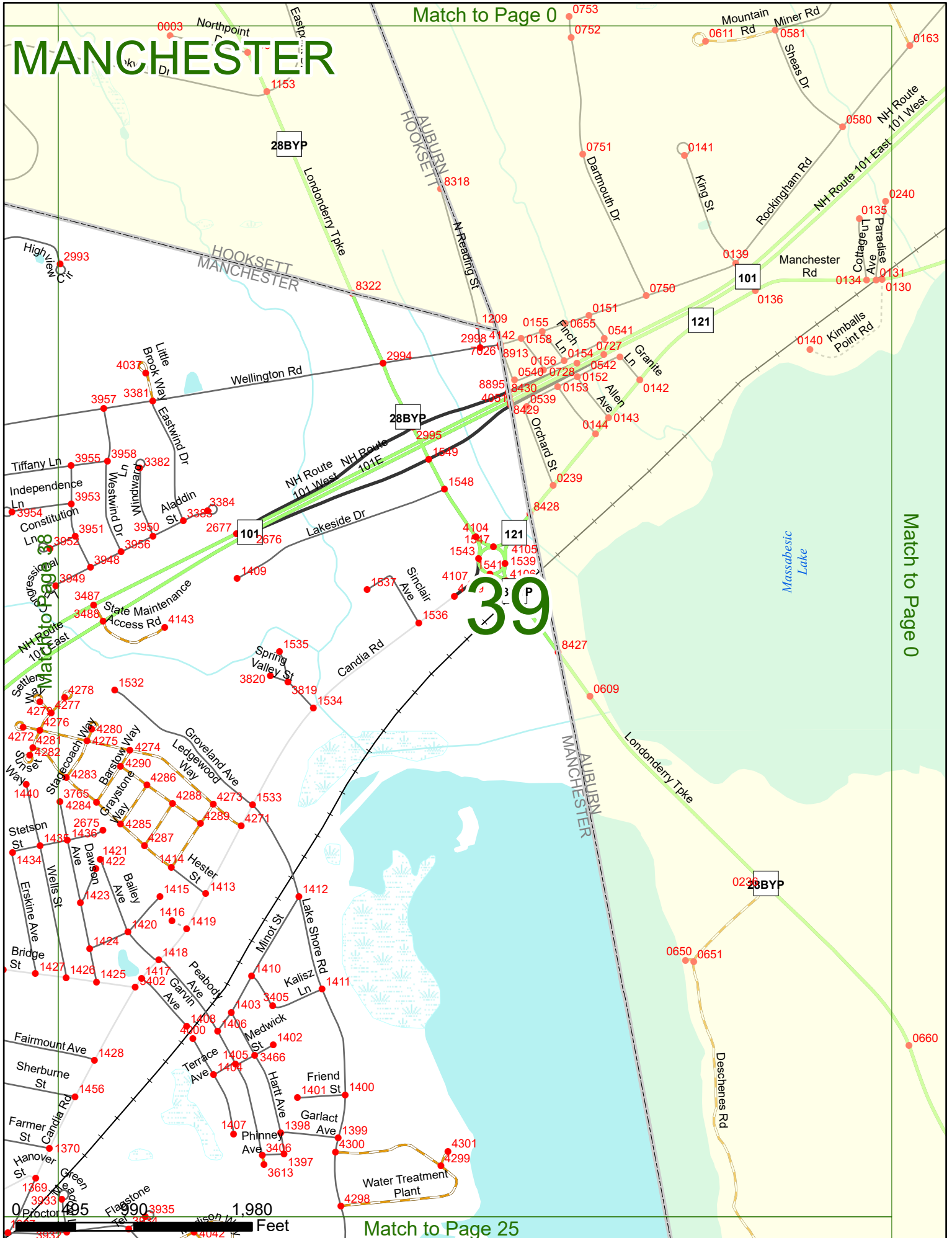
# MANCHESTER

Match to Page 0

Match to Page 0

Match to Page 25

# 39



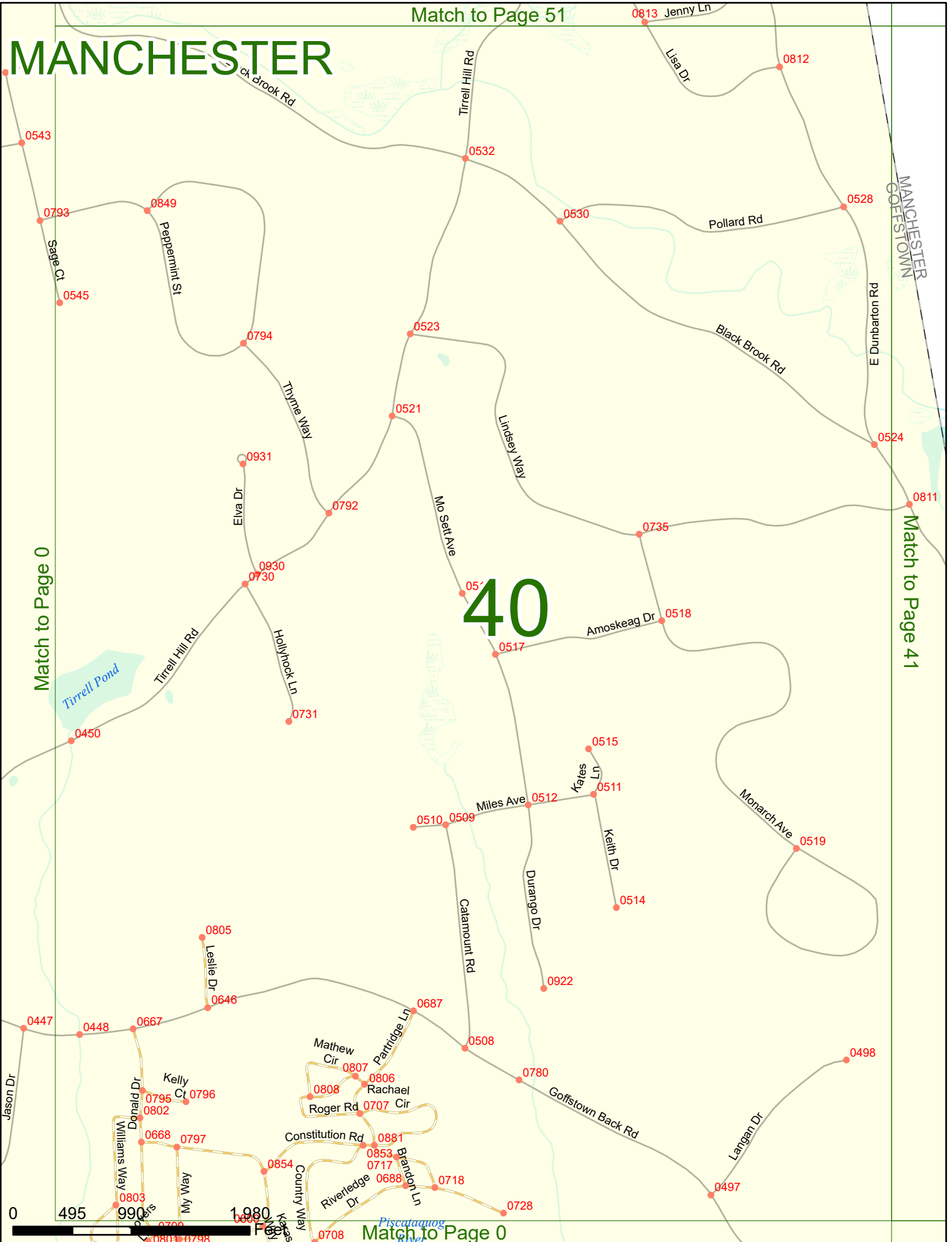
# MANCHESTER

MANCHESTER  
COFFSTOWN

Match to Page 41

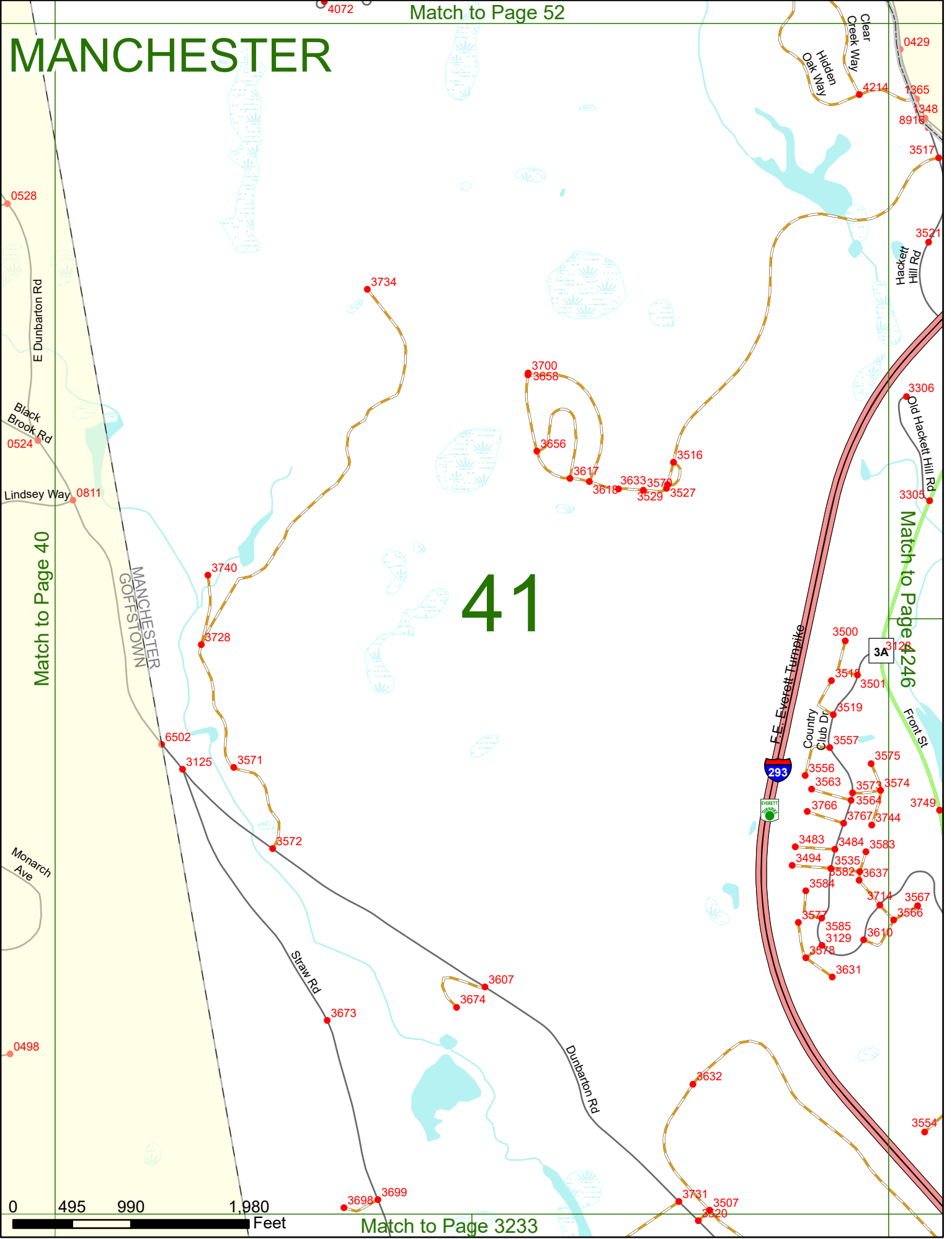
Match to Page 0

## 40



# MANCHESTER


# 41



Match to Page 40

Match to Page 4246

Match to Page 3233

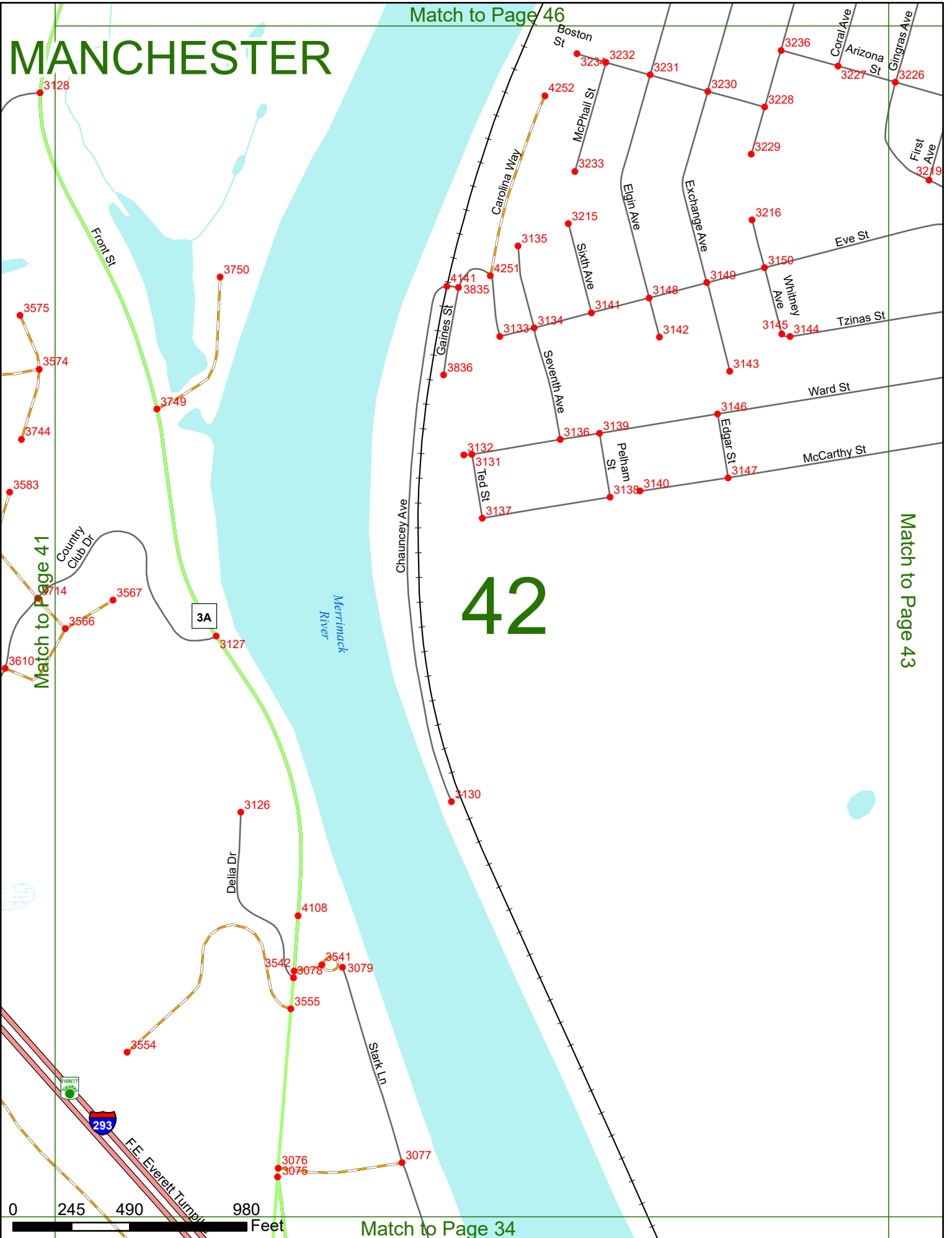


# MANCHESTER

Match to Page 46

# 42

Match to Page 43



Match to Page 41

Match to Page 34



# MANCHESTER

Match to Page 47

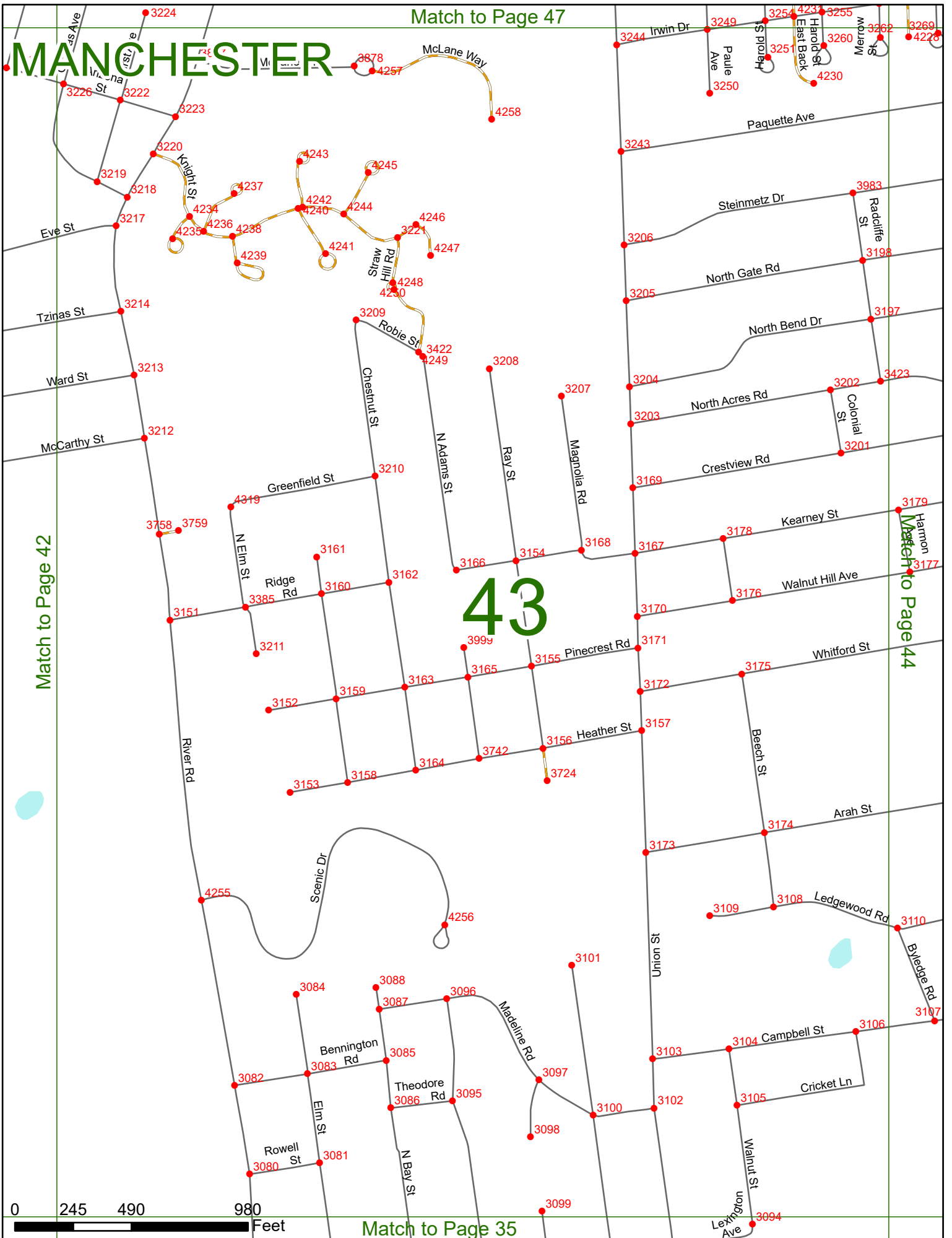
Match to Page 42

Match to Page 44

# 43

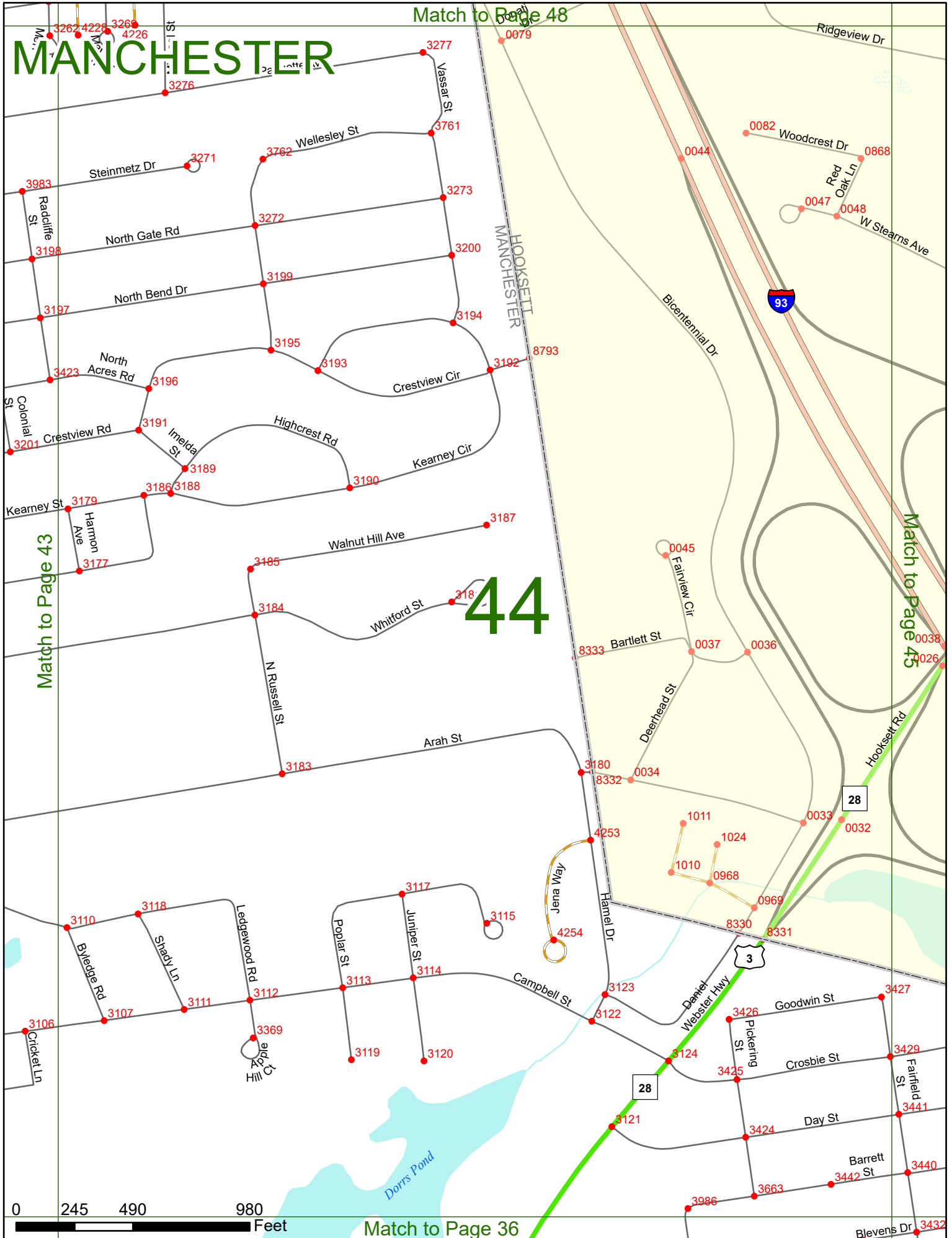
0 245 490 980 Feet

Match to Page 35



Match to Page 48

# MANCHESTER



0 245 490 980 Feet

Match to Page 36

# MANCHESTER

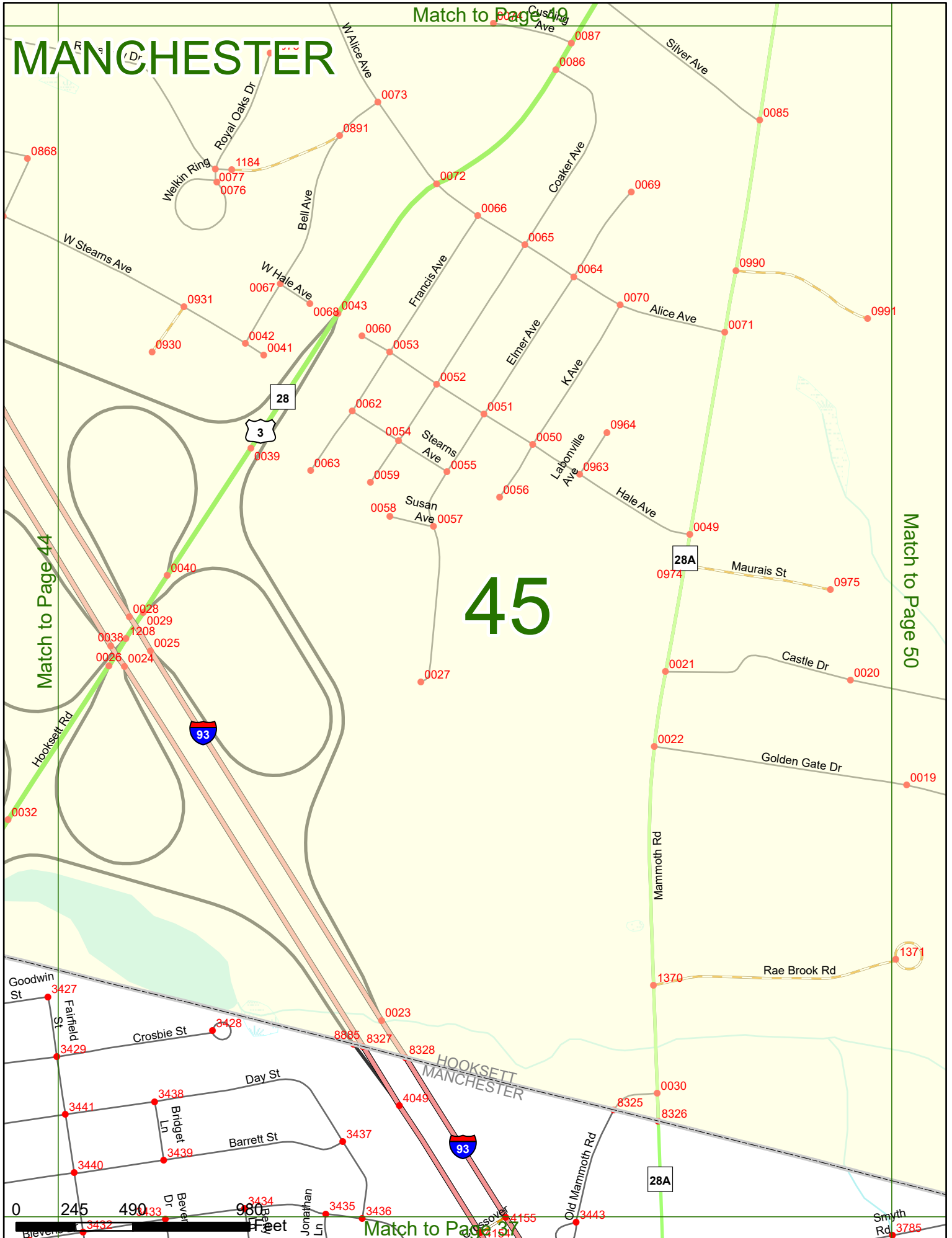
Match to Page 49

# 45

Match to Page 44

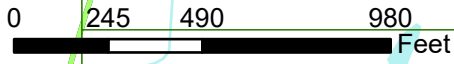
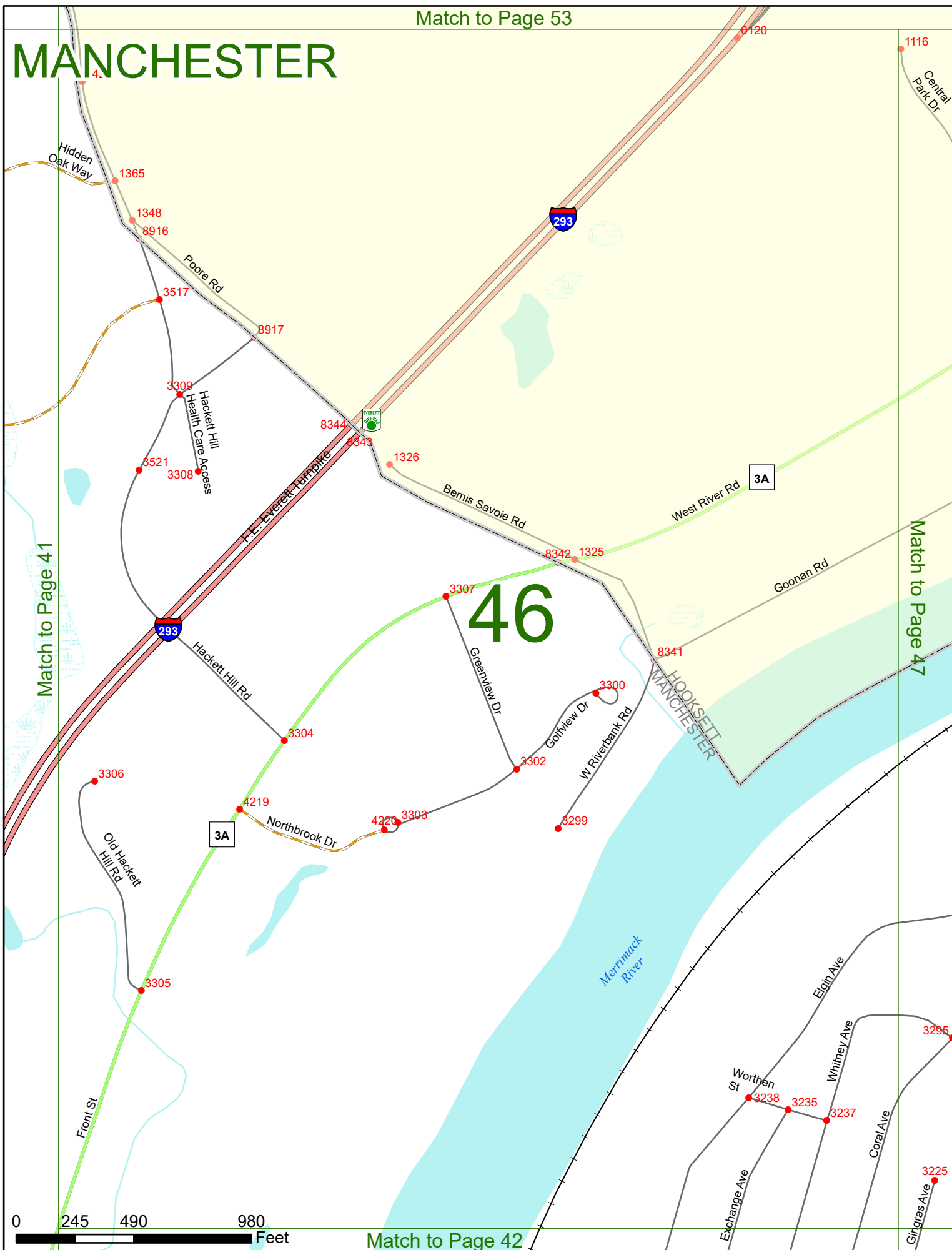
Match to Page 50

Match to Page 37





# MANCHESTER



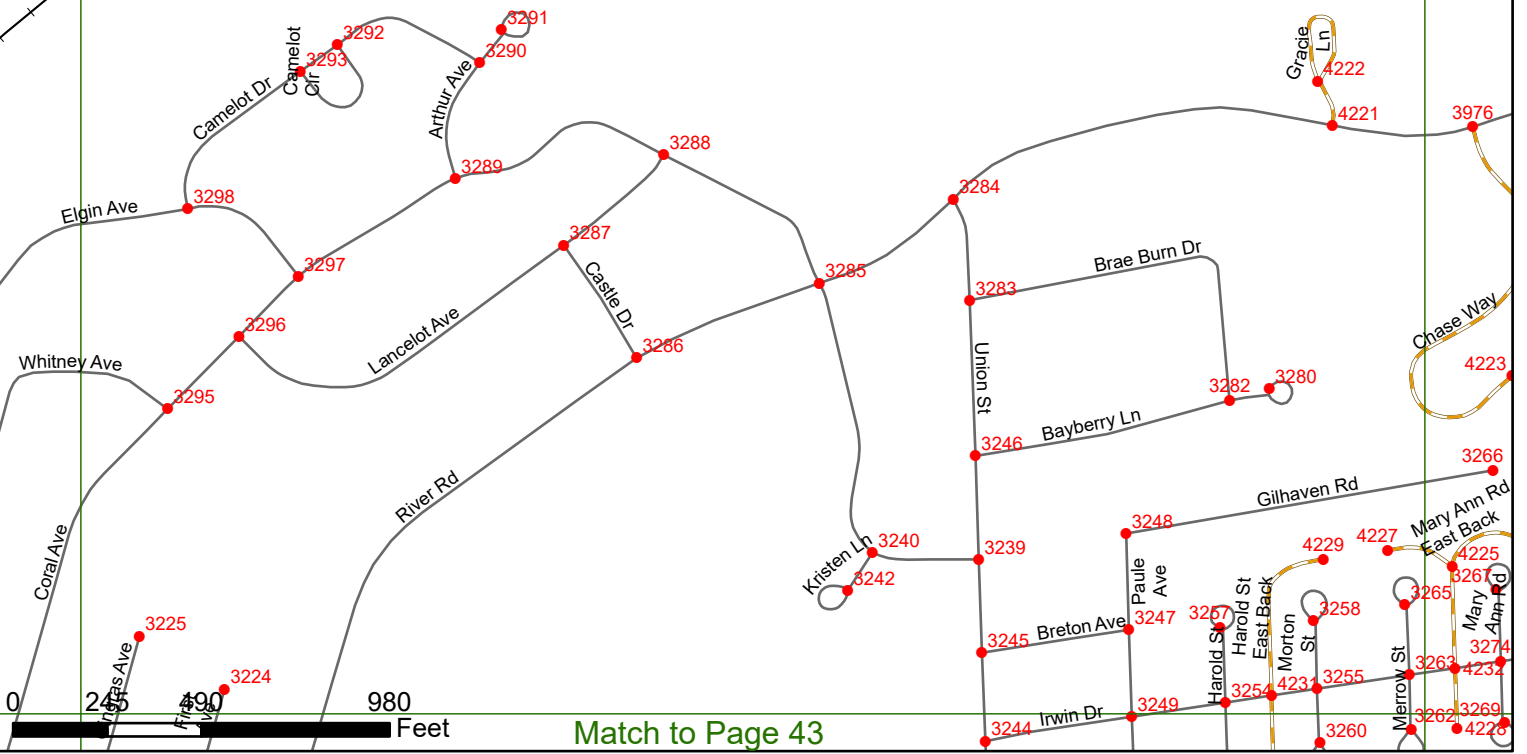
# MANCHESTER

Match to Page 53

Match to Page 46

Match to Page 48

# 47



Match to Page 43

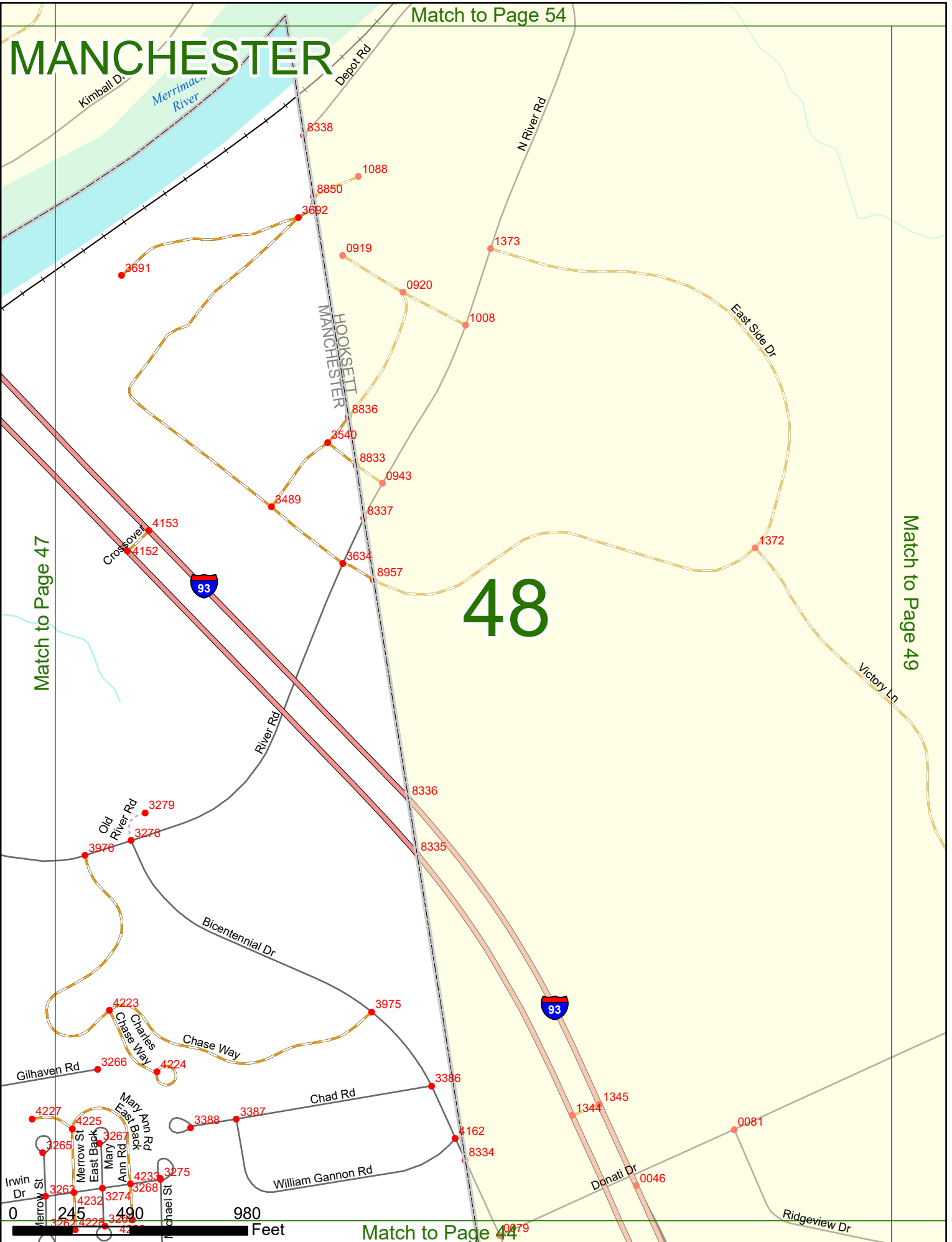
# MANCHESTER

Match to Page 54

Match to Page 47

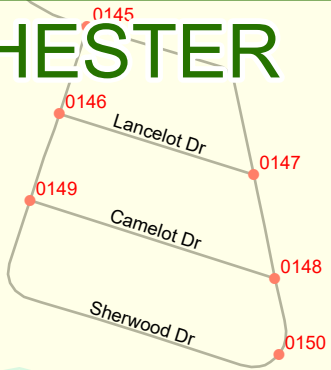
Match to Page 49

# 48



Match to Page 44

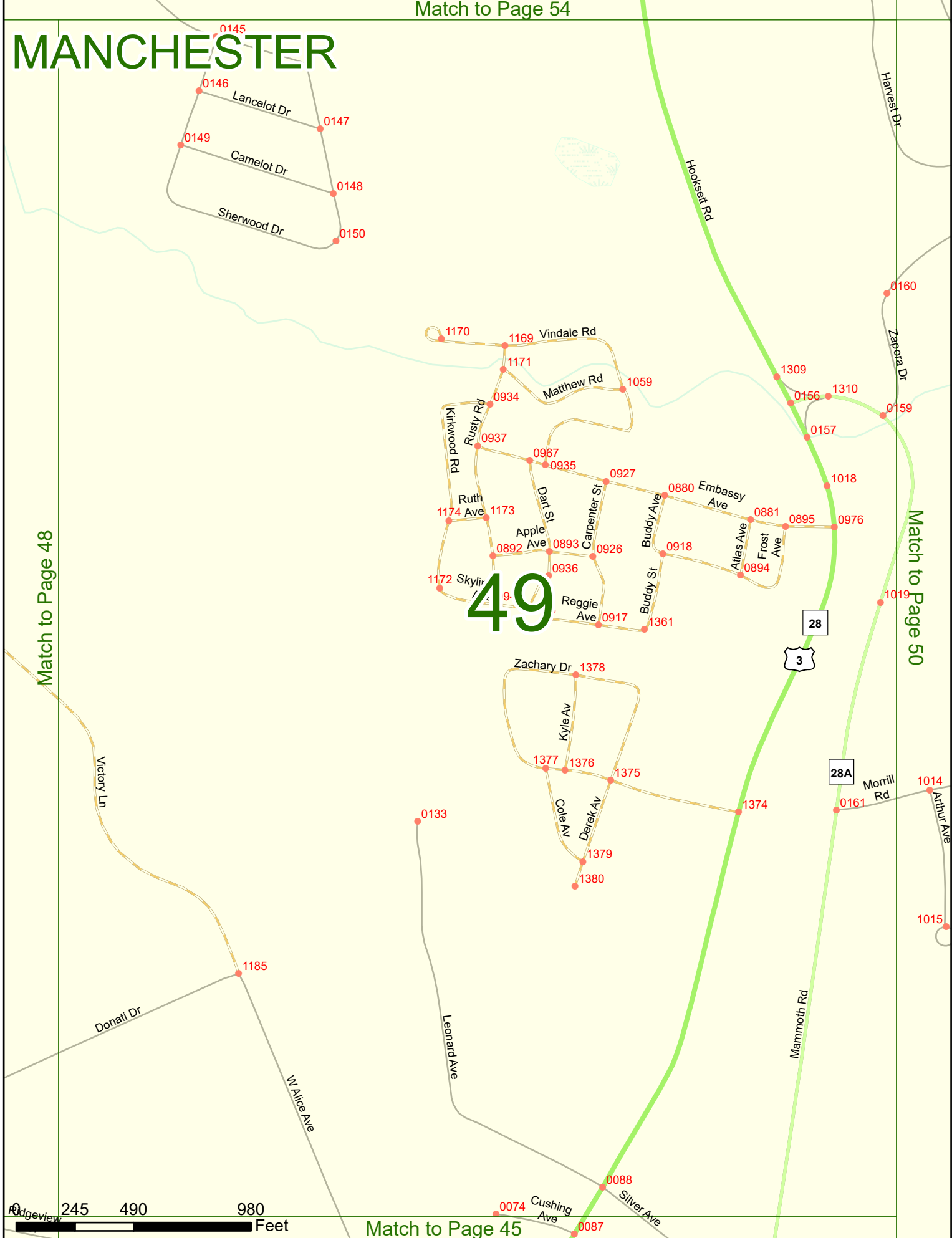

# MANCHESTER



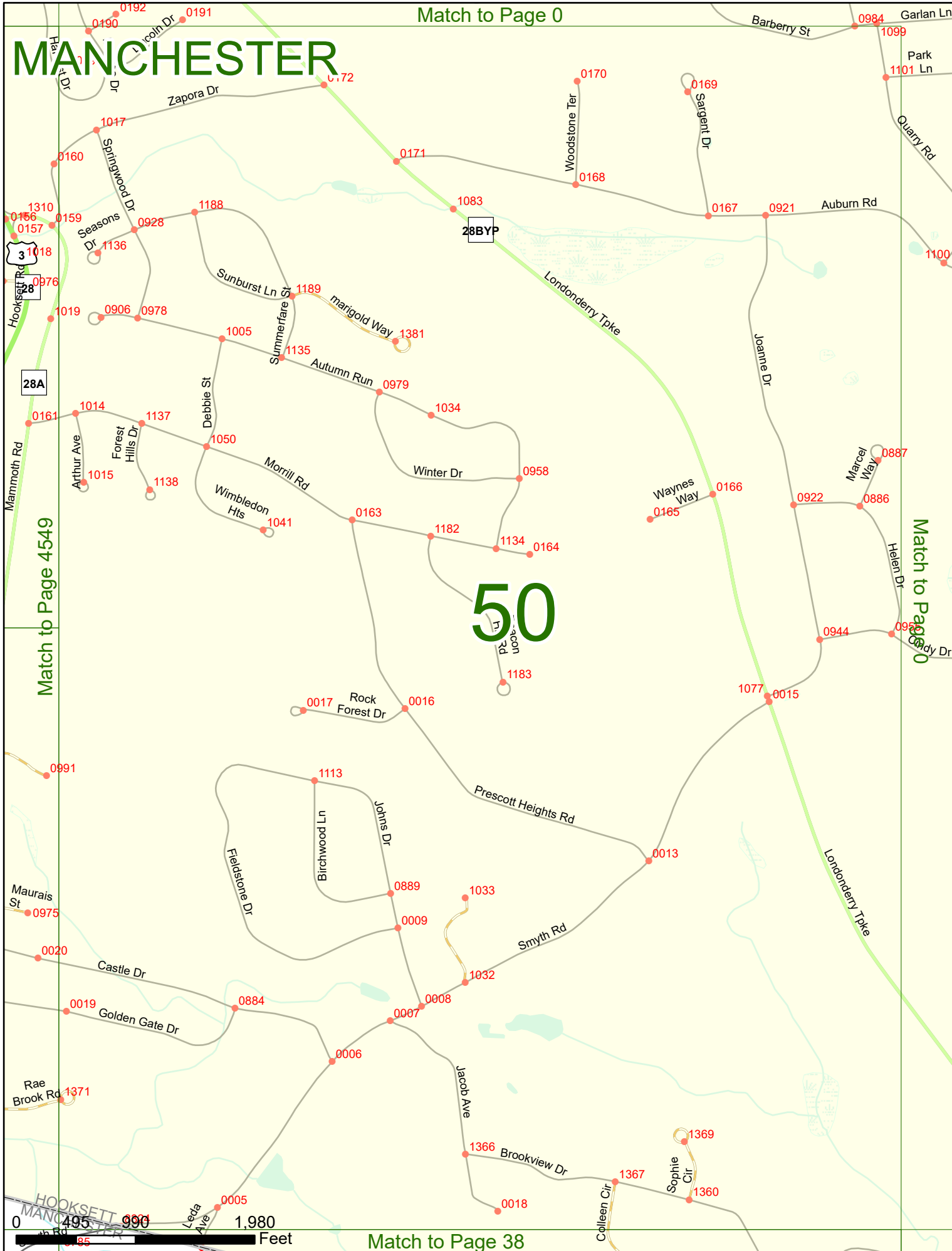
# 49

Match to Page 48

Match to Page 50



# MANCHESTER



Match to Page 4549

Match to Page 0

# 50

0 495 990 1,980 Feet

# MANCHESTER

Match to Page 0

DUNBARTON  
GOFFSTOWN

DUNBARTON  
HOOKSETT

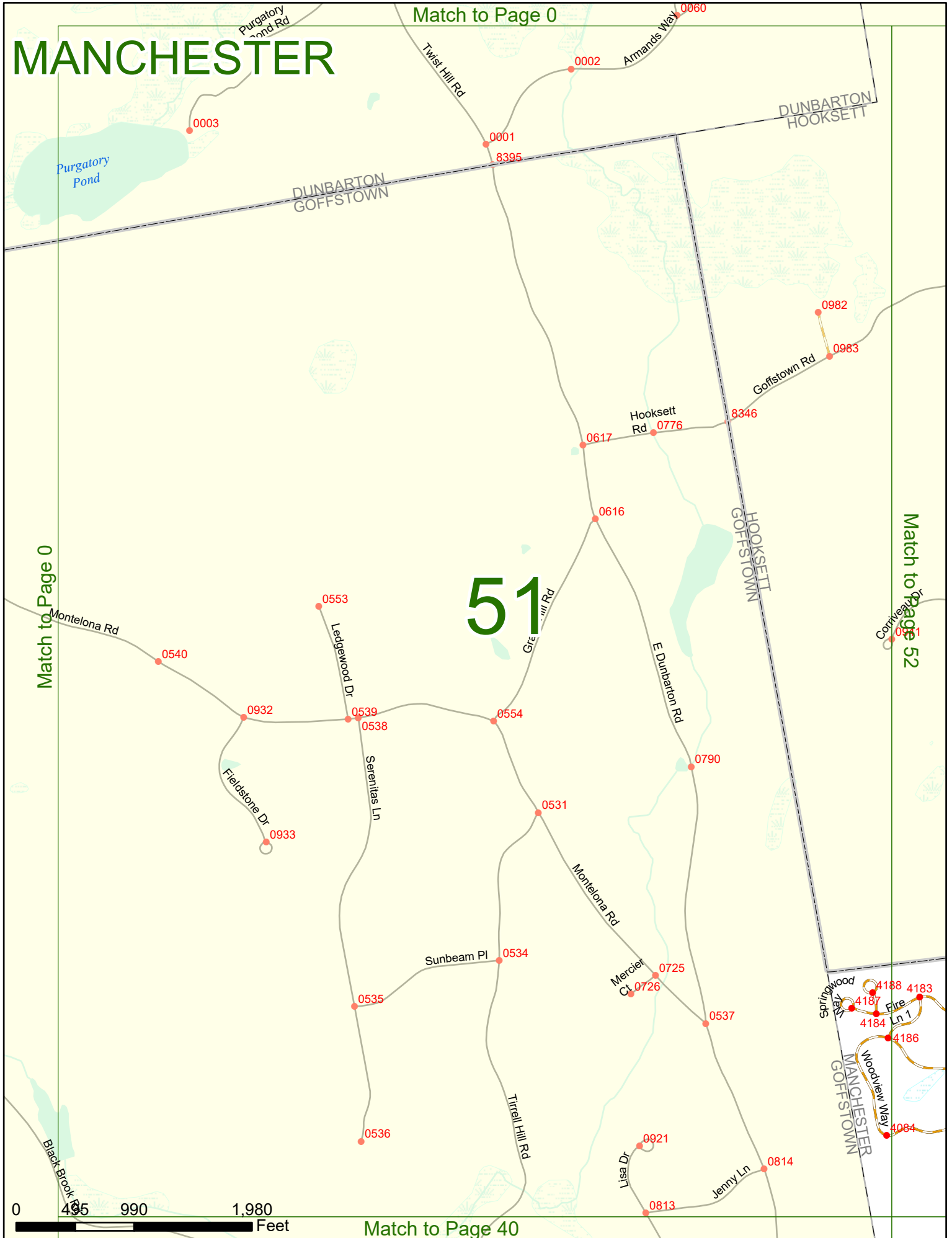
# 51

Match to Page 52

Match to Page 0



Match to Page 40



# MANCHESTER

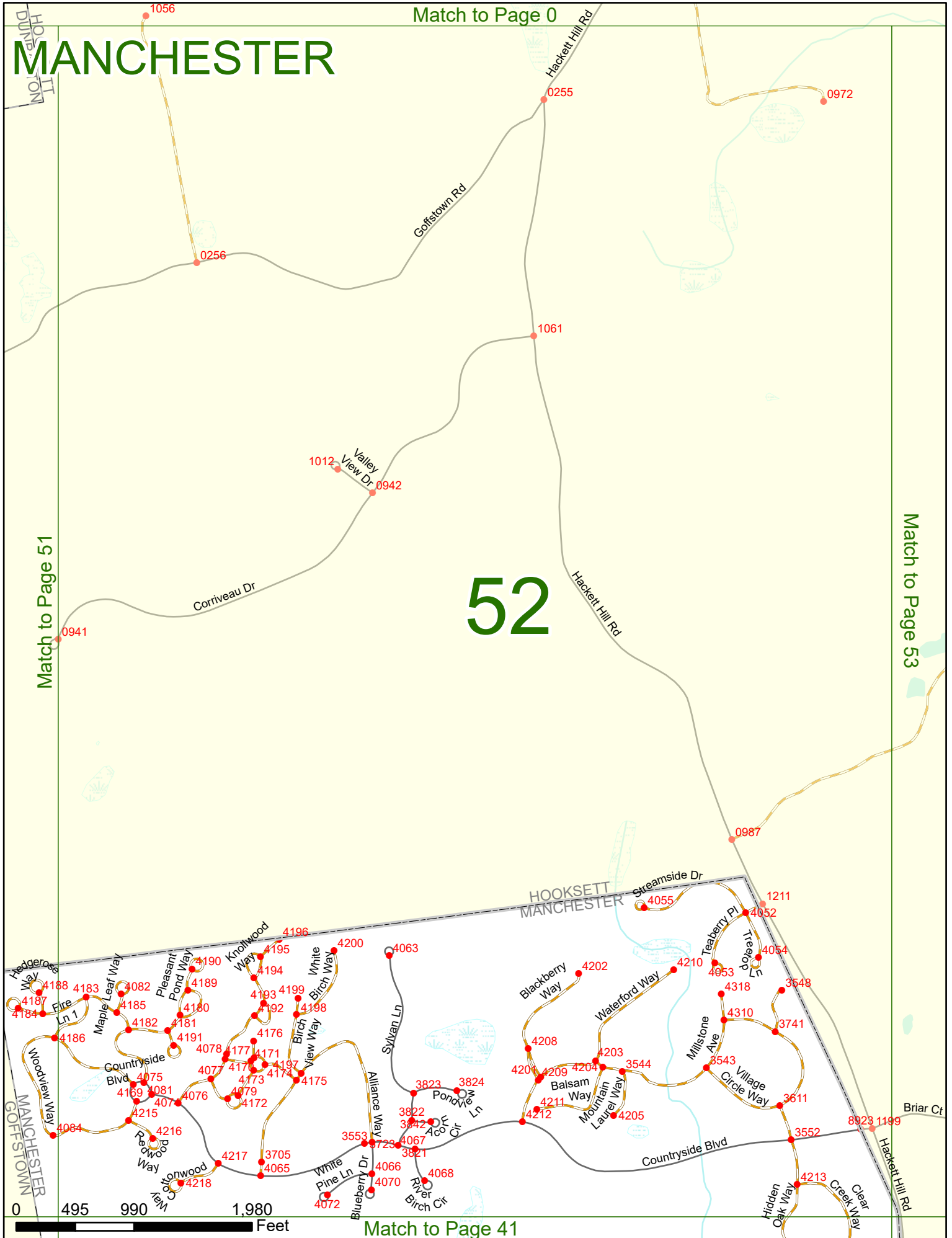
Match to Page 0

# 52

Match to Page 53

Match to Page 51

Match to Page 41



DUNSTON

MANCHESTER  
GOFFSTOWN

HOOKSETT  
MANCHESTER

Briar Ct  
Hackett Hill Rd

0 495 990 1,980 Feet

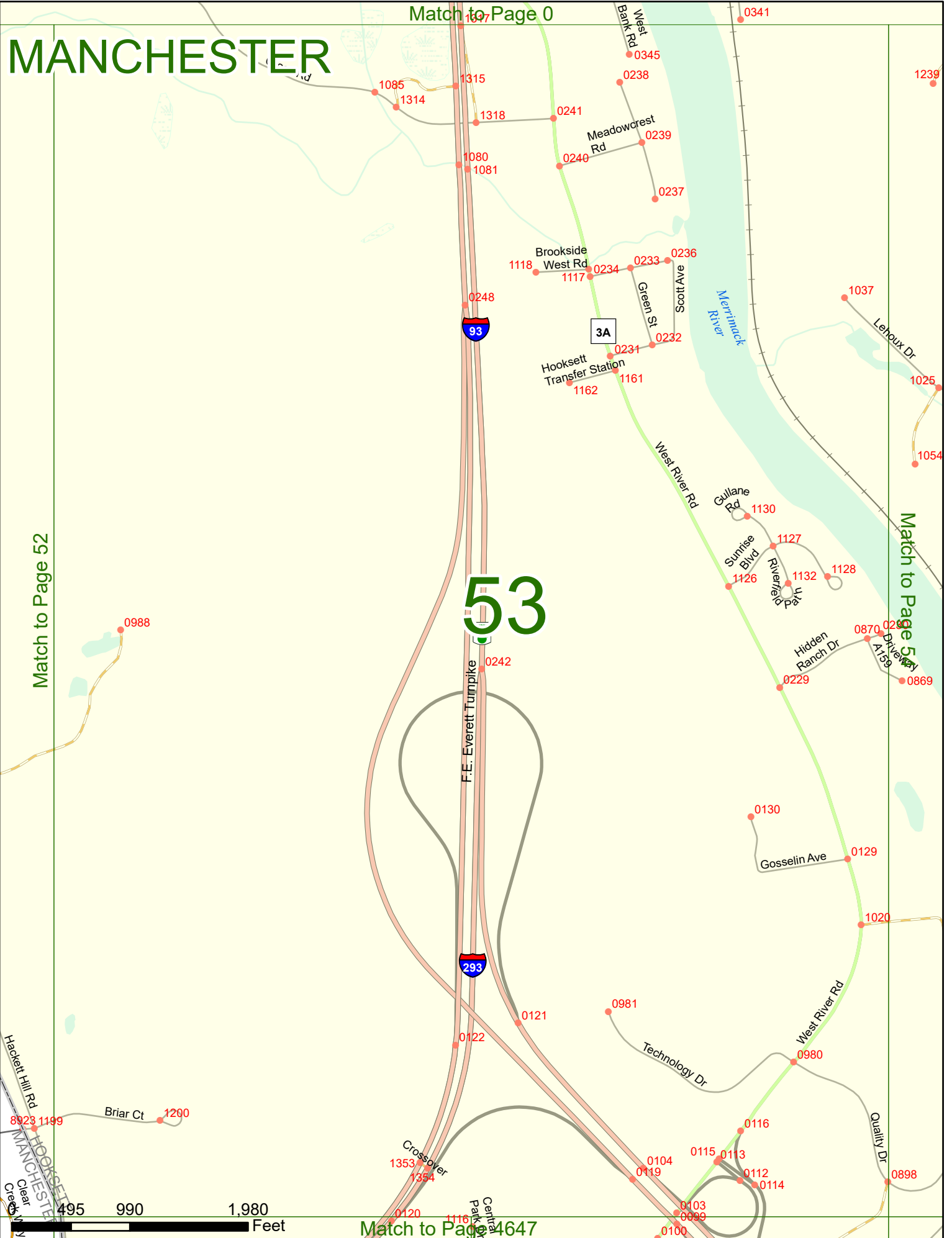
# MANCHESTER

Match to Page 0

# 53

Match to Page 52

Match to Page 54



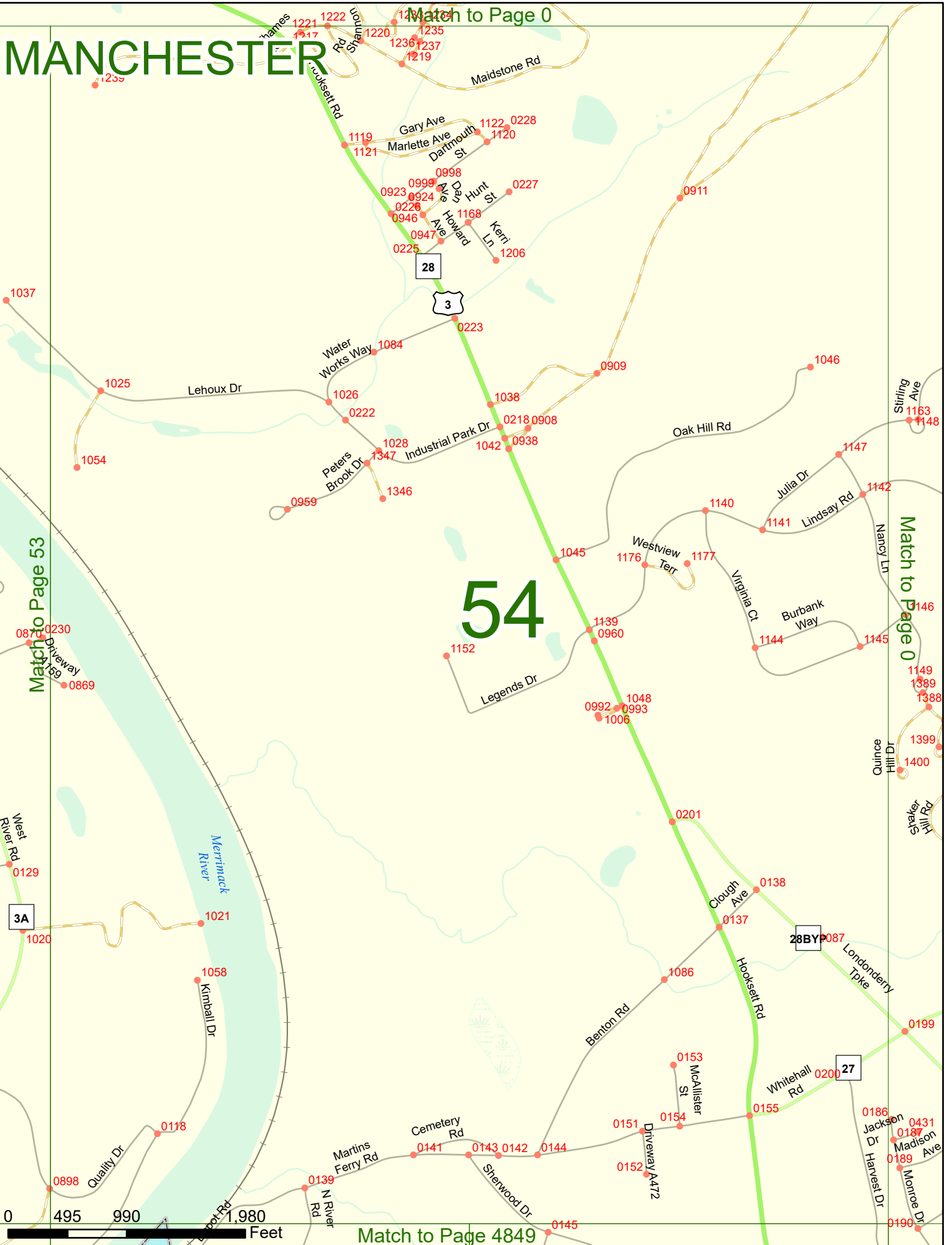
Hackett Hill Rd  
Clear Creek  
MANCHESTER  
HOOKSETT

495 990 1,980 Feet

Match to Page 4647



# MANCHESTER



Match to Page 53

Match to Page 0

Match to Page 0

## 54

0 495 990 1,980 Feet

Match to Page 4849