

New Hampshire
DOT
 Department of Transportation

Maps and data sets are not guaranteed to be free from errors and omissions. Data is in a constant state of update and correction by various groups and agencies. Information displayed on this map is the best available at the time of publication.

2023 Nodal Reference Bookmap

LEGEND



NHDOT will accept crash locations based on the State of NH Uniform Police Traffic Accident Report.

Crash occurred on:

Option 1 Street Address
 123 Main Street

Option 2 Route No and/or Distance from NESW Intesecting Road, Bridge,
 Street name Intersecting Street Town/County line
 Main Street 500 E Oak Street

Option 3 First Node Distance from First Node Second Node
 515 212 632

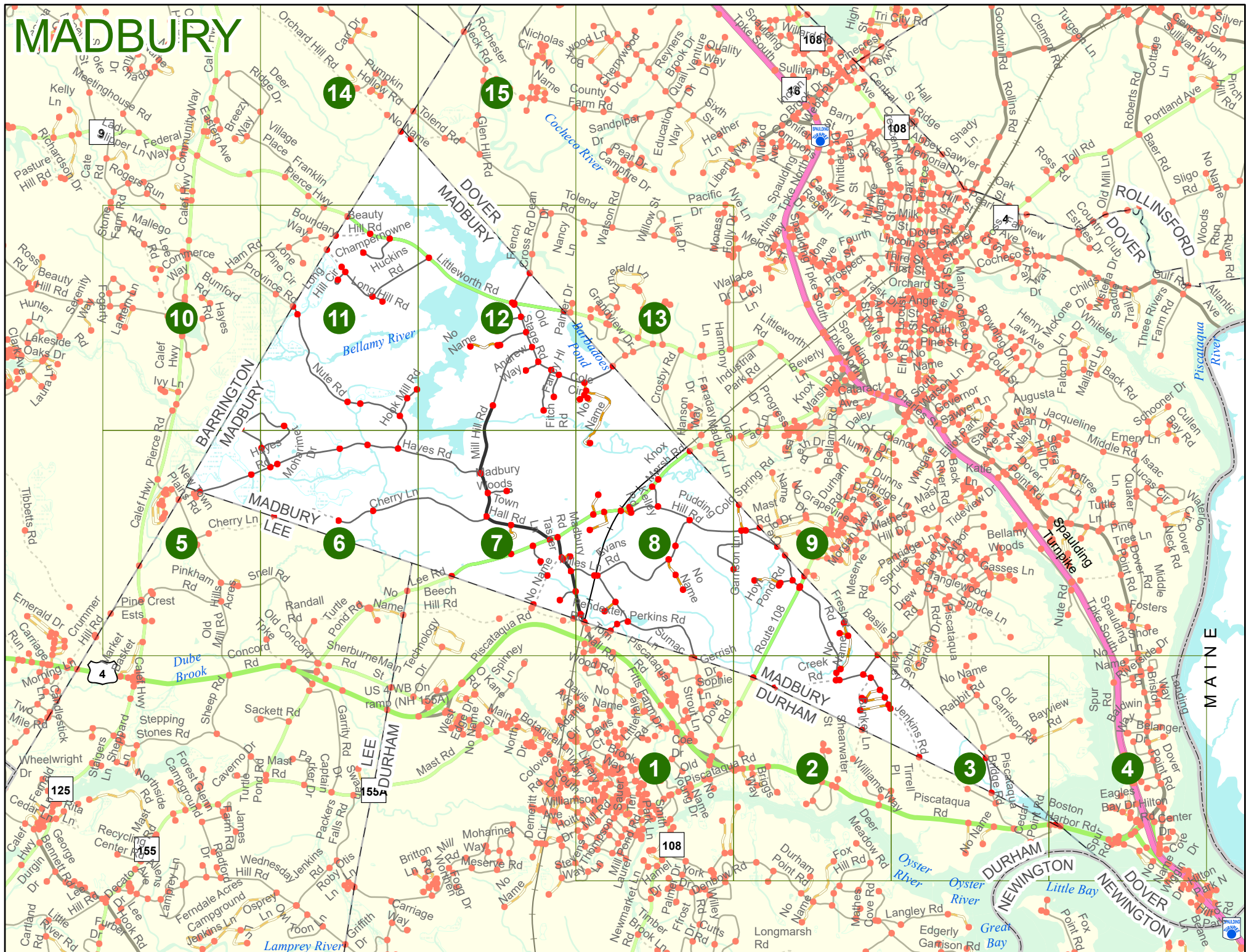
Option 4 Route No and/or Mile Marker on Interstate Only NESW Mile (Marker)
 Street name
 189S 700 feet S 36.8

Option 3 – Example

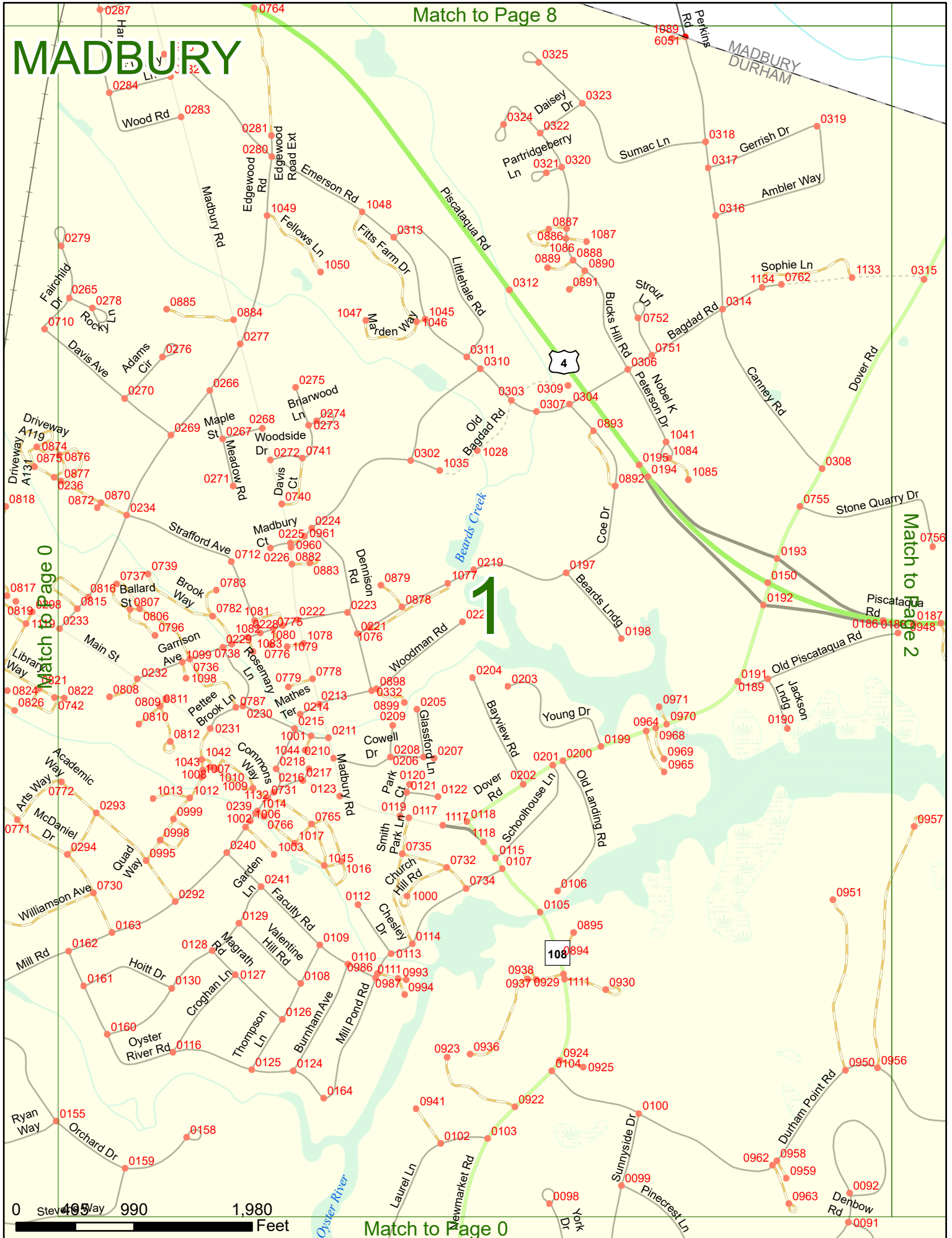
Street Name Loudon Road
First Node 803
Distance from First Node 318 Ft
Second Node 813



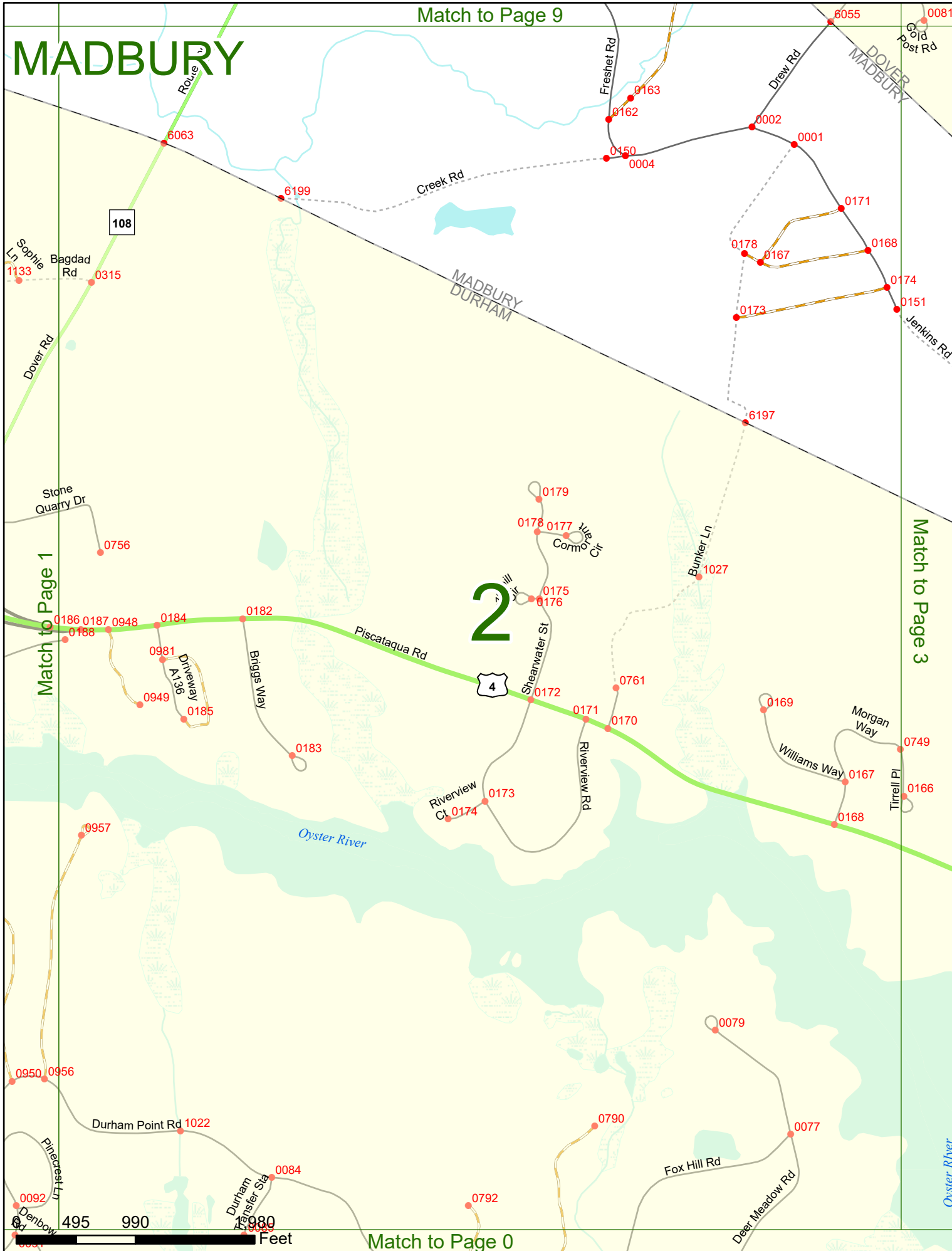
MADBURY



MADBURY



MADBURY



0081

6055

0163

0162

0450

0004

0002

0001

0171

0178

0167

0168

0174

0151

0173

6197

108

1133

0315

6199

Creek Rd

MADBURY DURHAM

DOVER MADBURY

Gold Post Rd

Freshet Rd

Drew Rd

Route 108

Sophie Ln

Bagdad Rd

Dover Rd

Stone Quarry Dr

0756

0186

0187

0948

0184

0182

0188

0981

0949

0185

Biggs Way

0183

Piscataqua Rd

2

4

0179

0178

0177

0175

0176

Como Ct

1027

Bunker Ln

0172

0761

0171

0170

0173

Riverview Ct

0174

Riverview Rd

0169

Morgan Way

0749

Williams Way

0167

Tirrell Pl

0166

0168

Oyster River

0957

0950

0956

Durham Point Rd

1022

0084

Durham Transfer Sta

0080

0792

0790

Fox Hill Rd

0079

0077

Deer Meadow Rd

0092

Denbow Rd

495

990

Feet

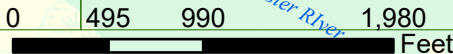
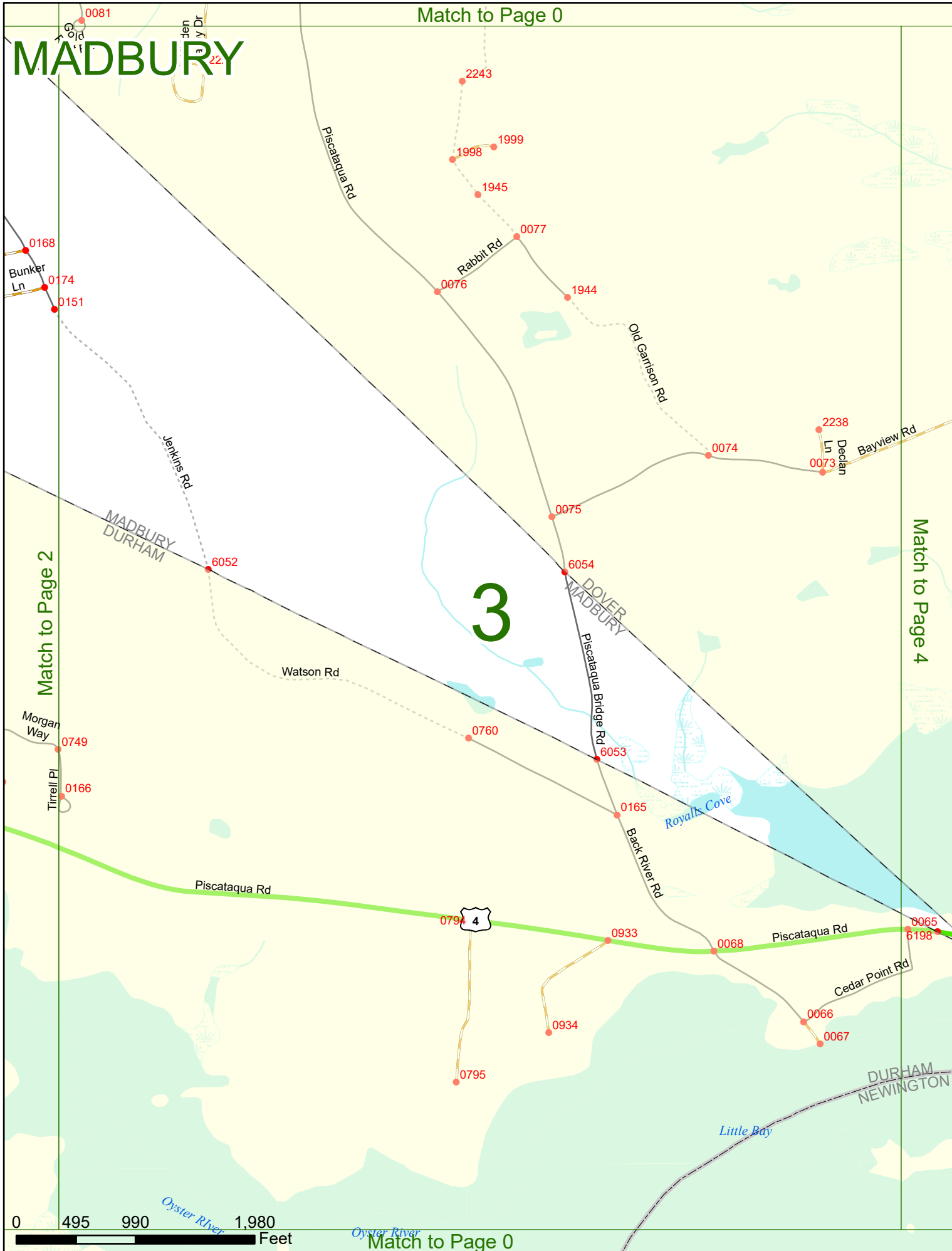
Match to Page 0

MADBURY

3

Match to Page 4

Match to Page 2



Match to Page 0

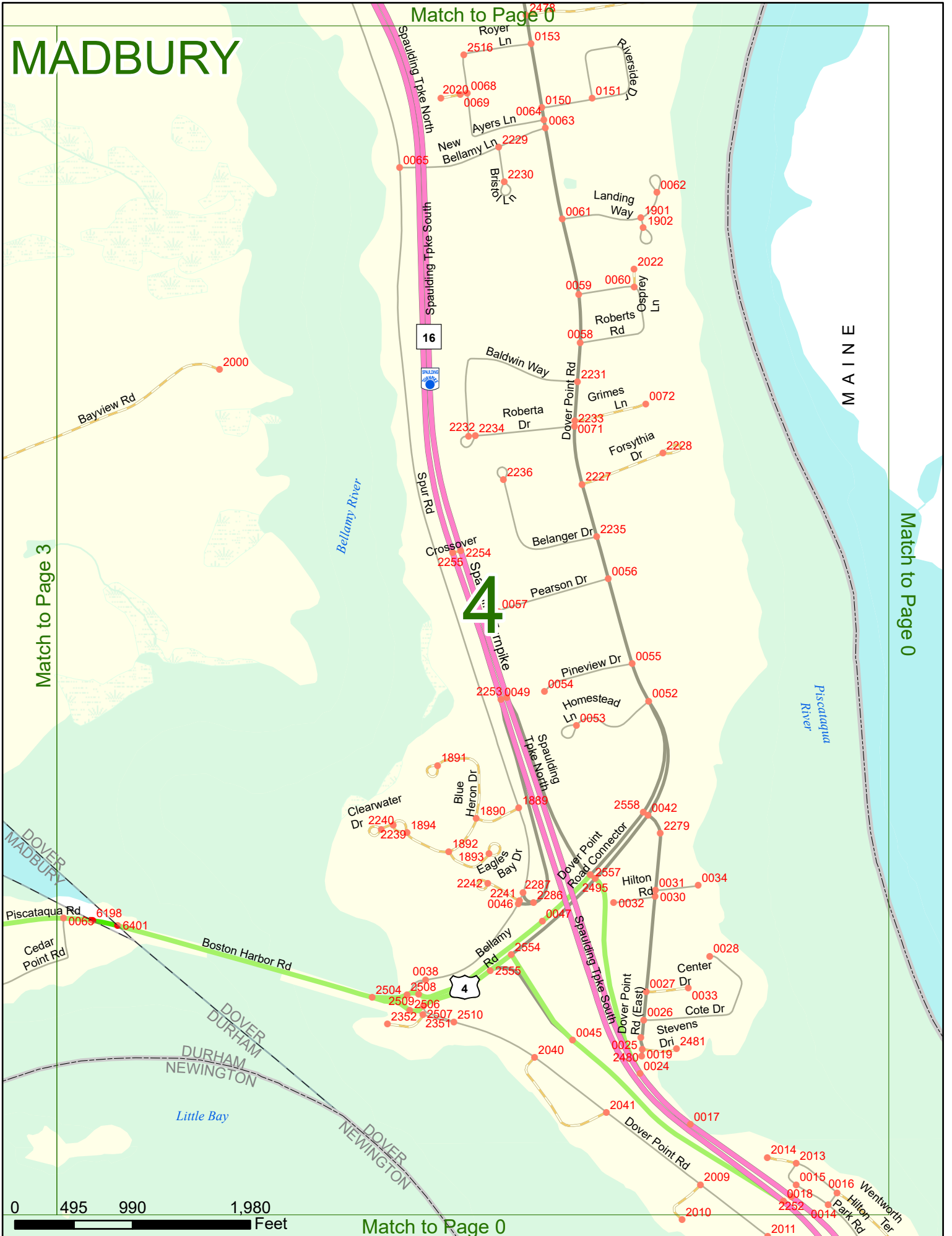
MADBURY

Match to Page 0

Match to Page 3

Match to Page 0

MAINE



0 495 990 1,980 Feet

Match to Page 0


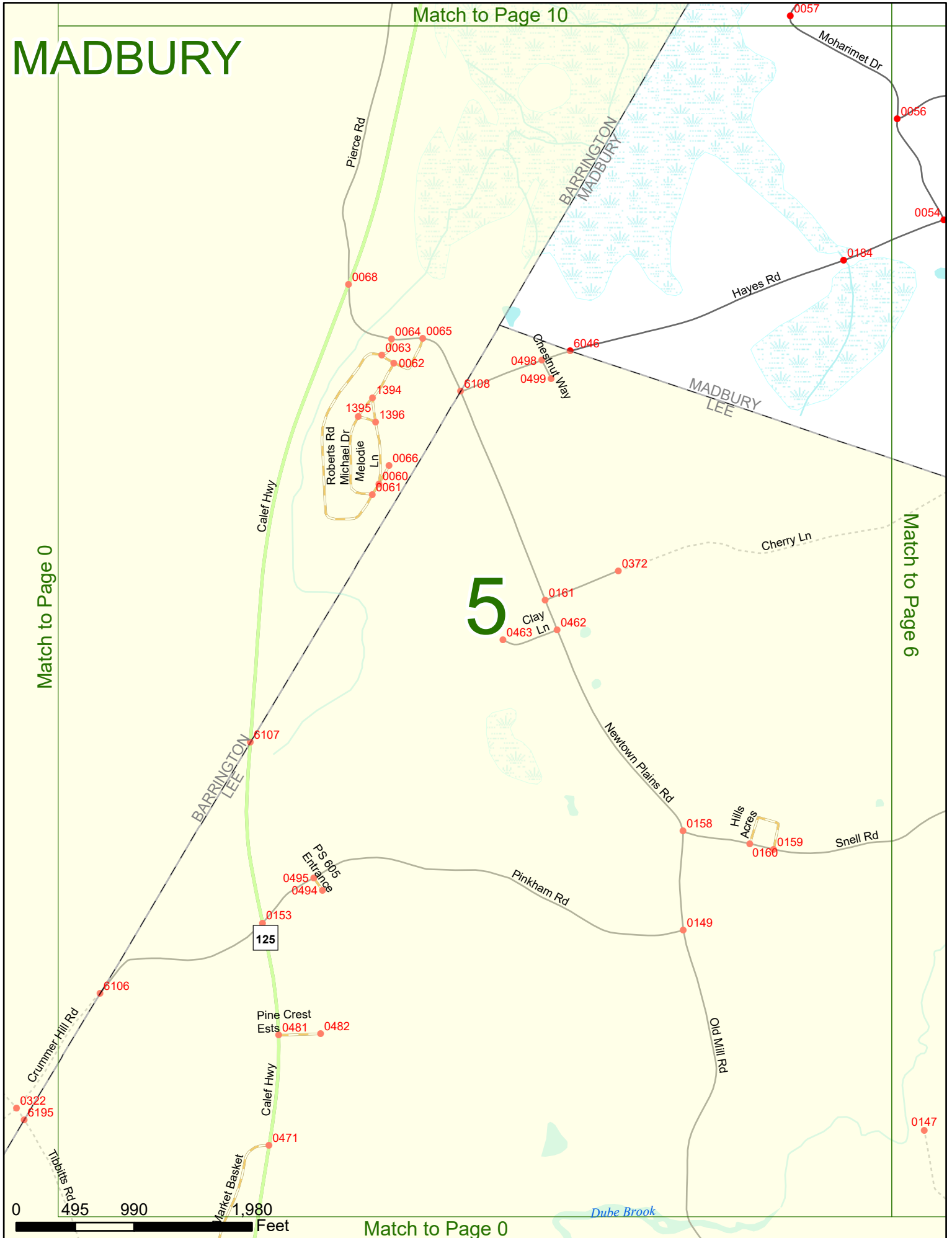
MADBURY

Match to Page 10

Match to Page 0

Match to Page 6

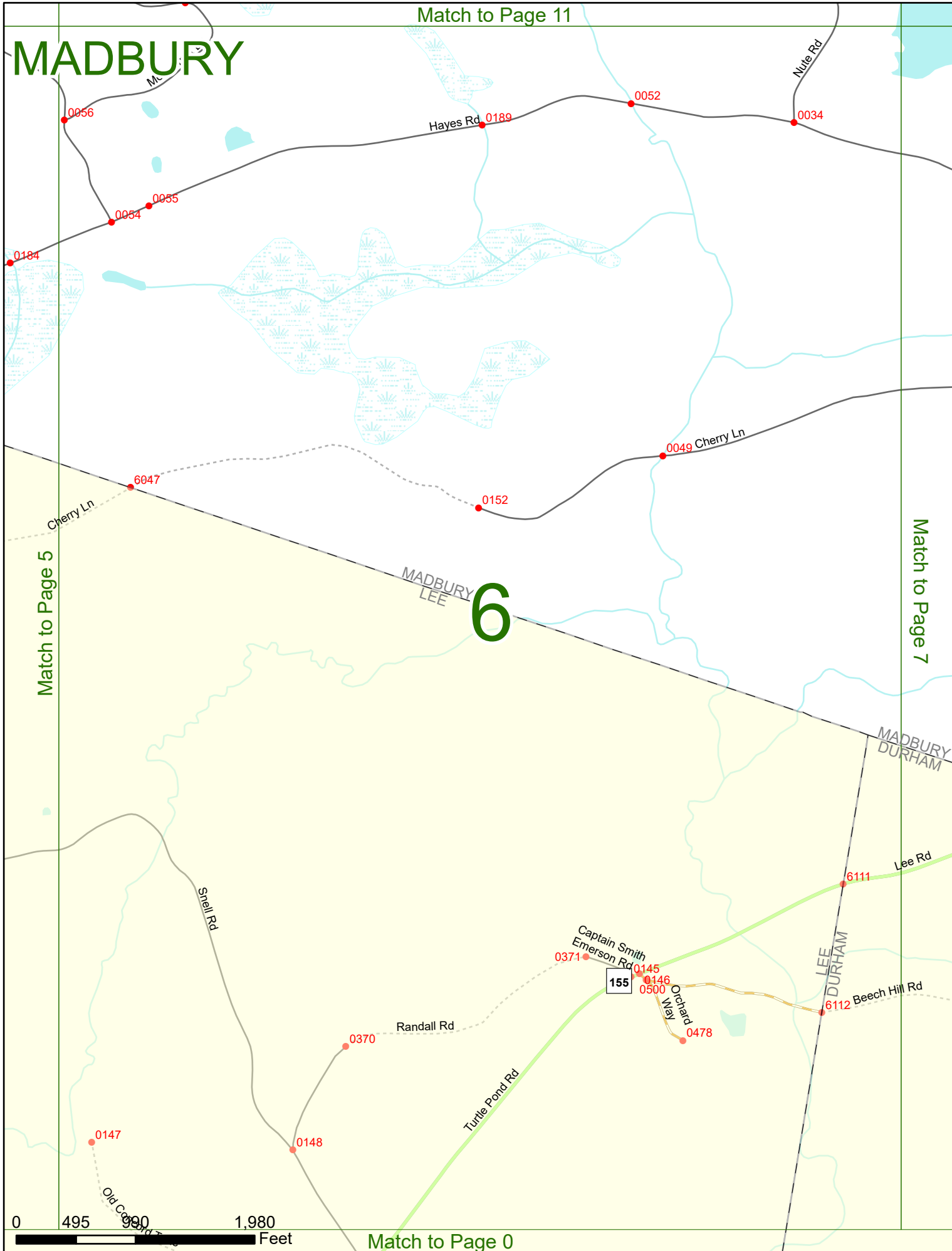
5



Match to Page 0

Match to Page 11


MADBURY



Match to Page 5

Match to Page 7

6



Match to Page 0

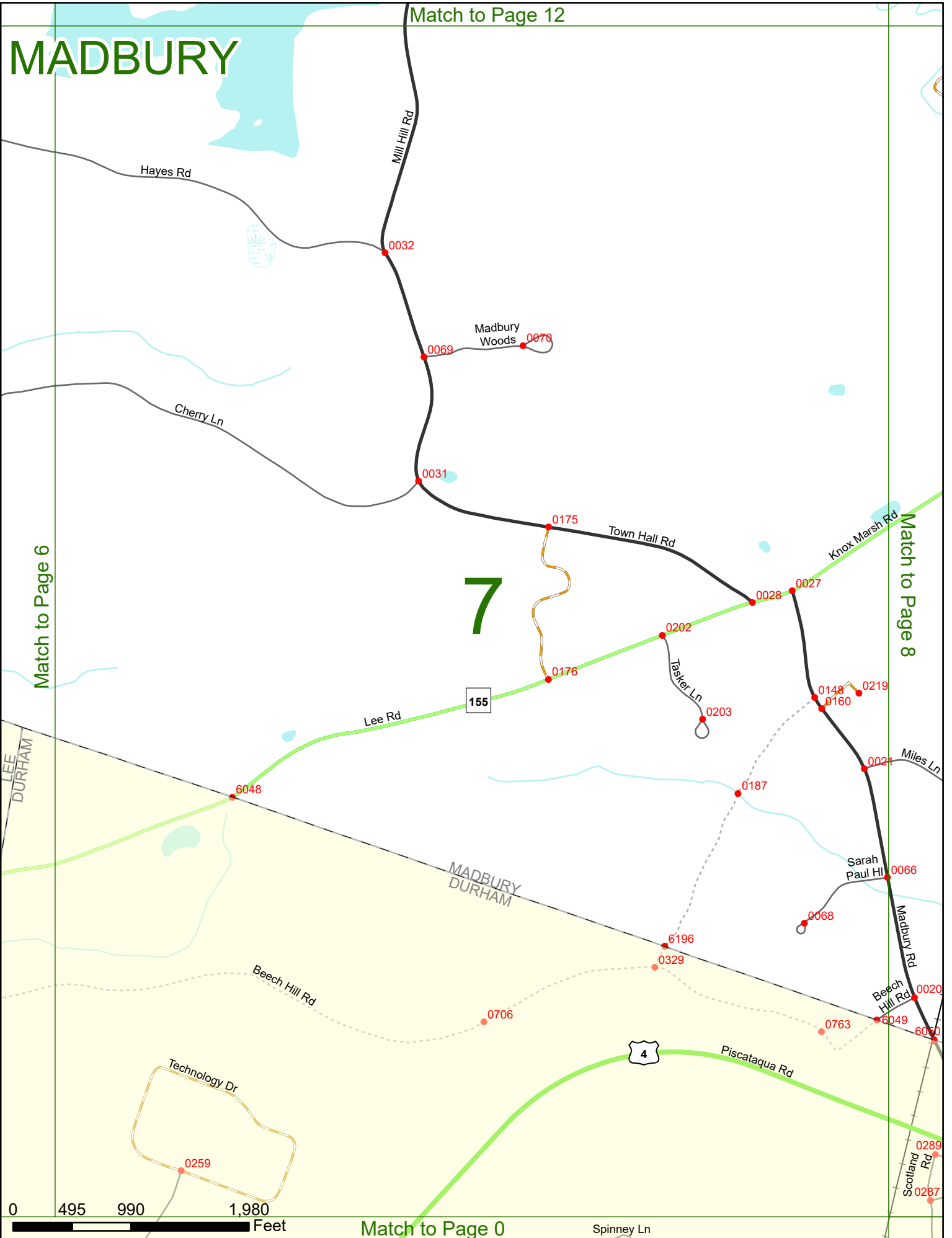
MADBURY

Match to Page 12

Match to Page 6

Match to Page 8

7



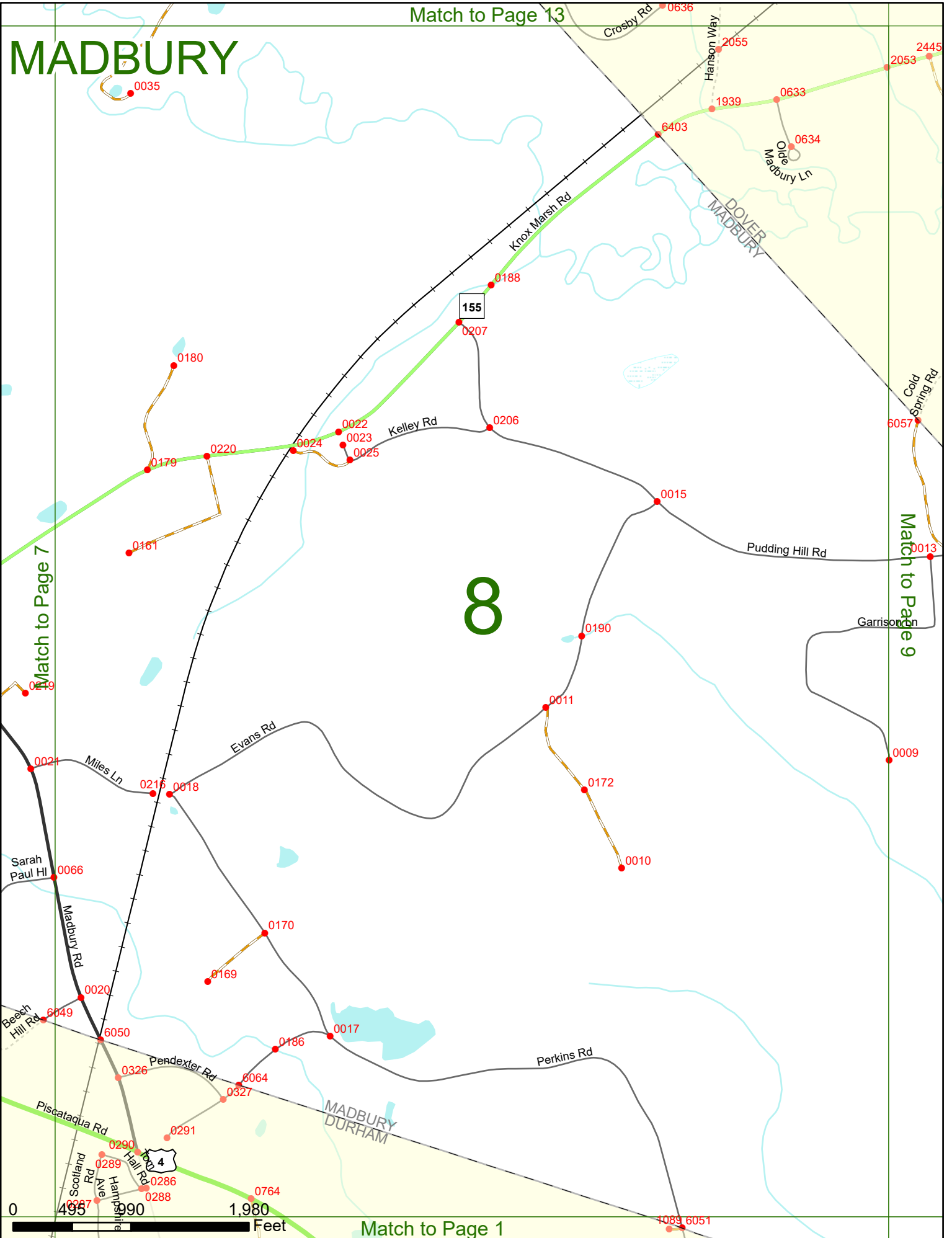
0 495 990 1,980 Feet

Match to Page 0

Spinney Ln

Match to Page 13


MADBURY



Match to Page 7

Match to Page 9

8



Match to Page 1

MADBURY

Match to Page 0

Bellamy SP

9

Match to Page 0

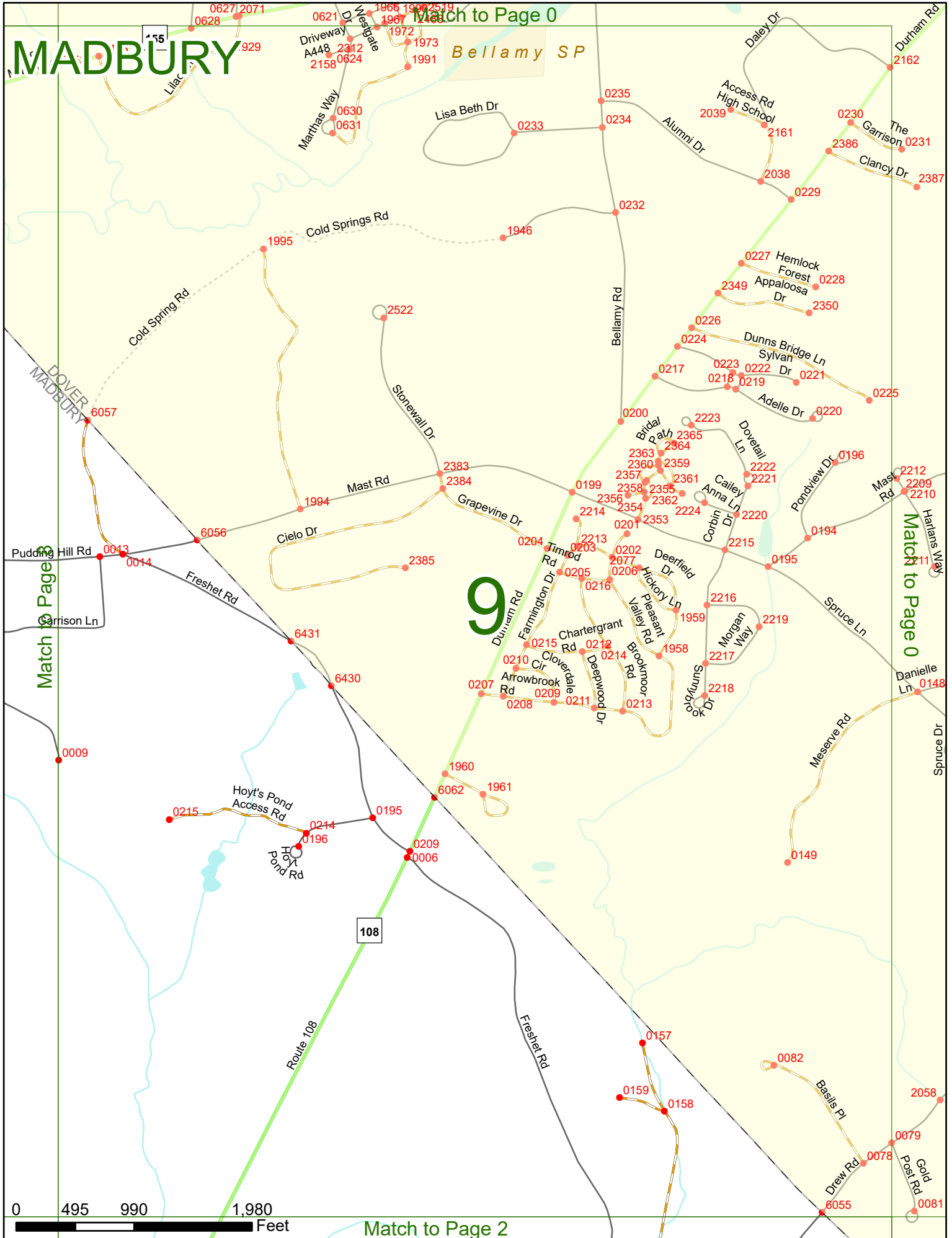
Match to Page 0

108

Route 108

0 495 990 1,980 Feet

Match to Page 2



MADBURY


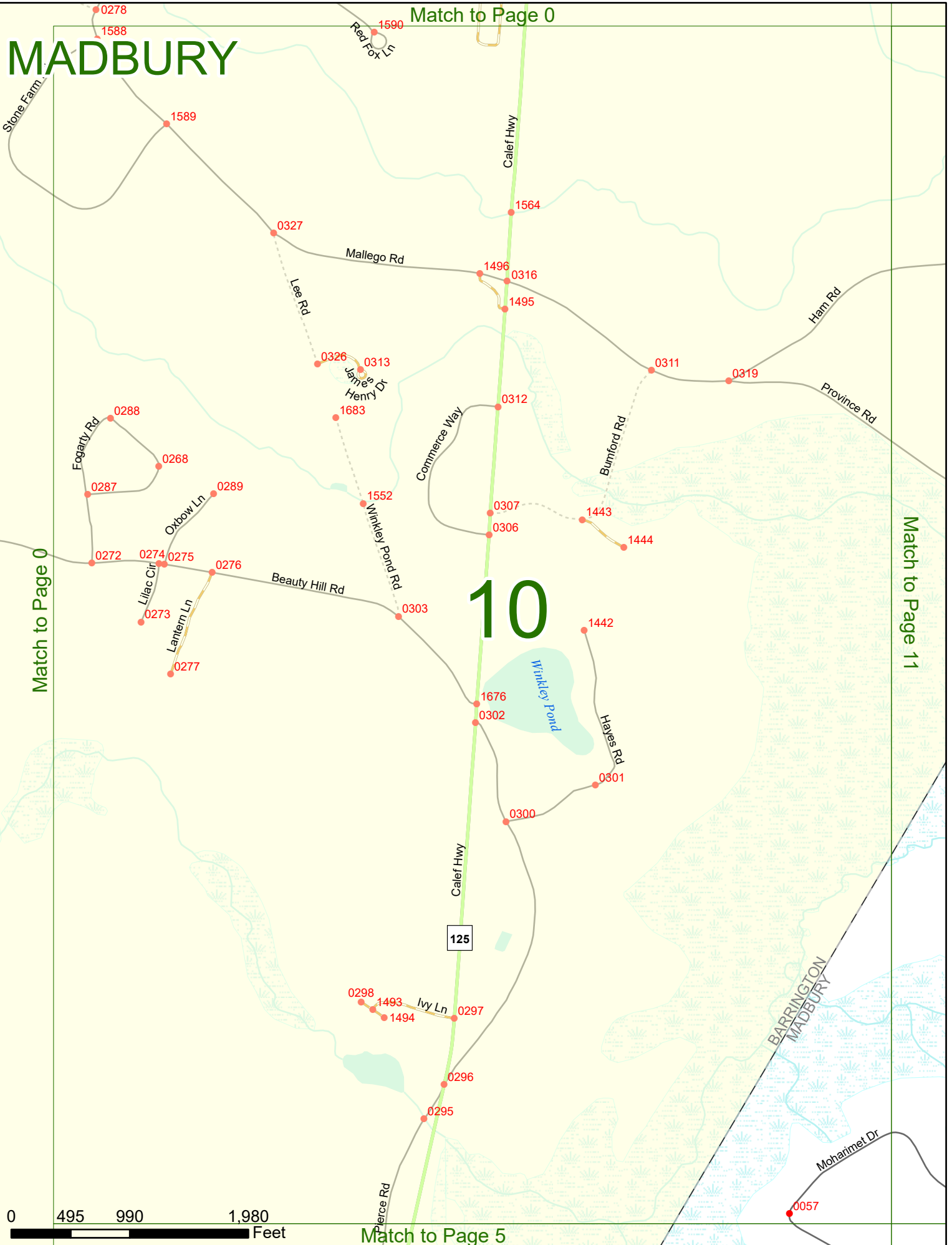
Match to Page 0

Match to Page 0

Match to Page 11

10

Match to Page 5



BARRINGTON
MADBURY

Moharimet Dr

125

Ivy Ln
0298 1493 0297
1494

0296
0295

Hayes Rd
1442
0301

Winkley Pond

1676
0302

0300

0303

0273

0272

0288

0287

0274

0275

0276

0277

Lantern Ln

0289

0268

Fogarty Rd

Beauty Hill Rd

Winkley Pond Rd

0326

0313

1683

1552

Commerce Way

0312

1496

0316

1495

1564

0327

Mallego Rd

Lee Rd

0311

0319

Province Rd

Bumford Rd

1443

1444

1442

0301

Merce Rd

0057

Stone Farm

Red Fox Ln
1590

0278
1588

1589

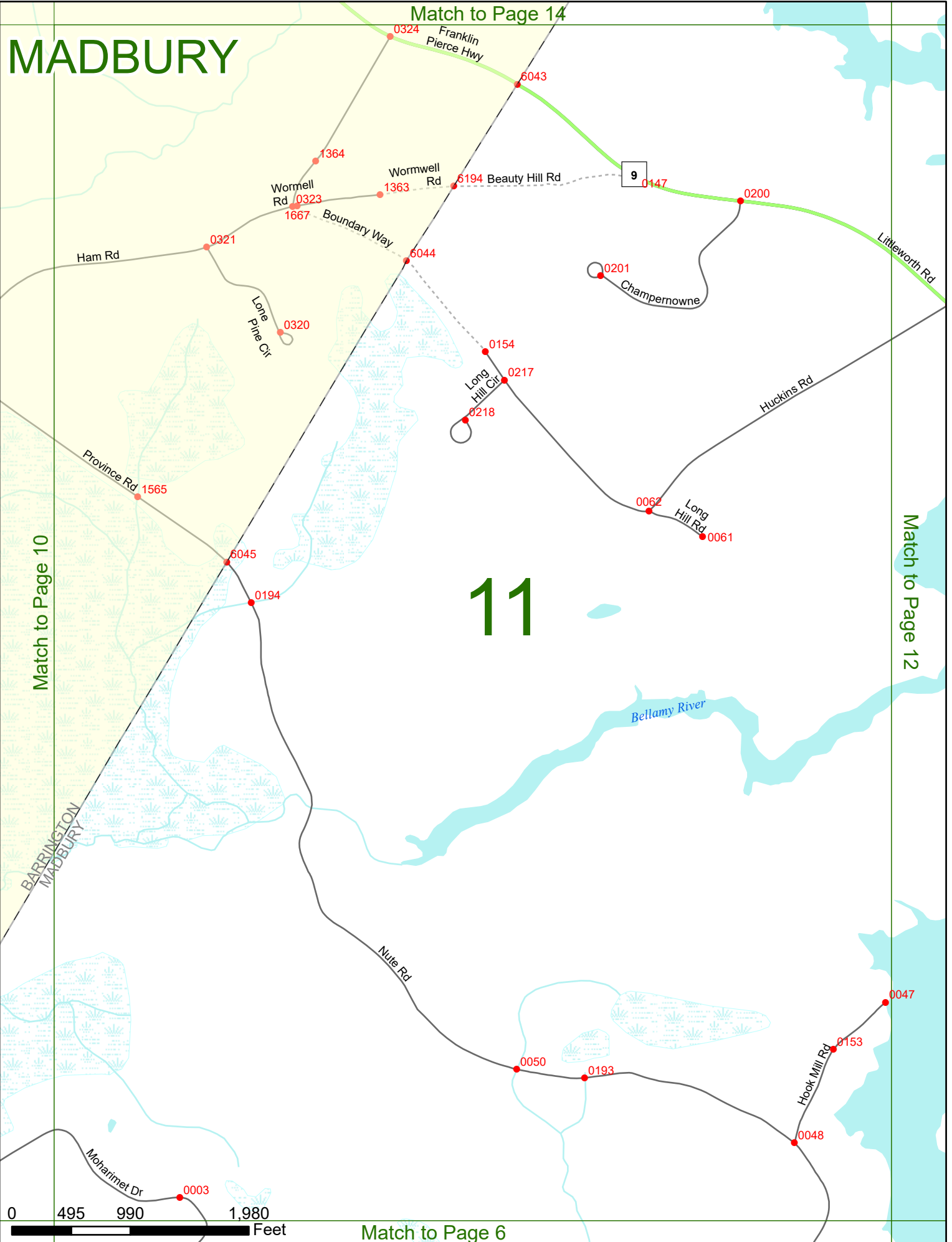
MADBURY

Match to Page 14

Match to Page 10

Match to Page 12

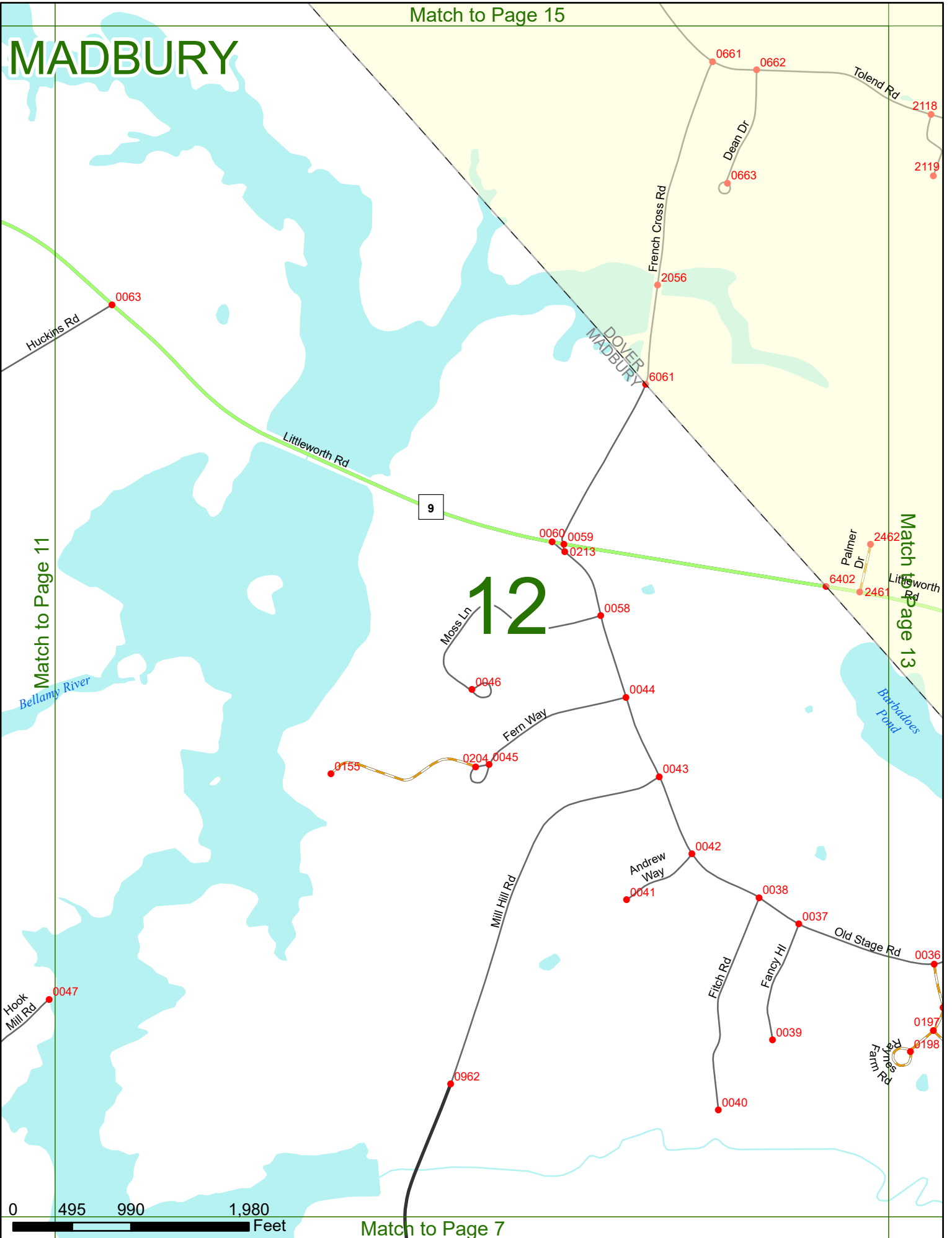
11



Match to Page 6

Match to Page 15

MADBURY



12

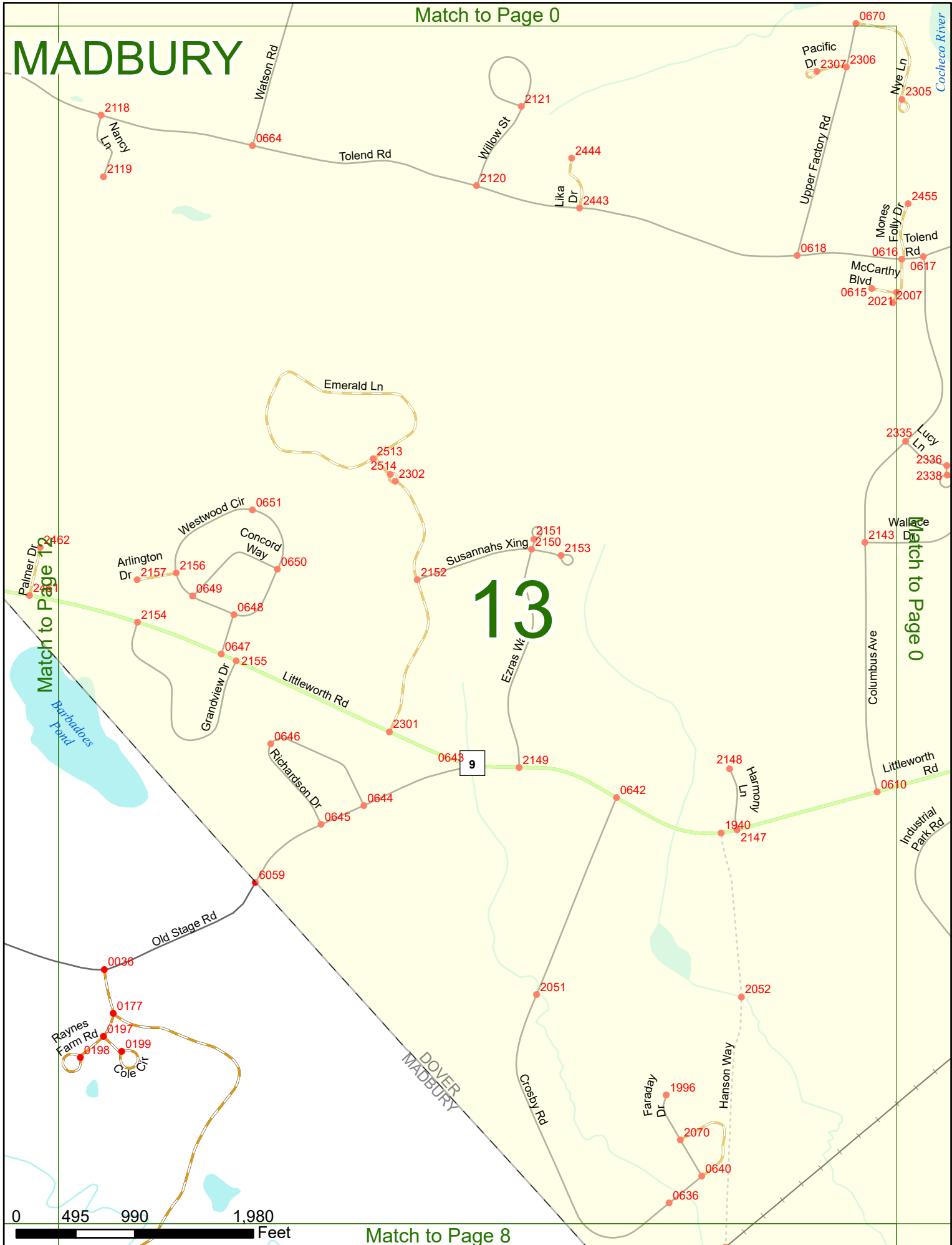
Match to Page 11

Match to Page 13

Match to Page 7




MADBURY



13

9



MADBURY

Match to Page 0

Cochecho River

ROCHESTER
BARRINGTON

Substitute Rd

Tolend Rd

0369

0654

0655

0356

0354

0355

0353

Carr Dr

Orchard Hill Rd

1511

0347

14

1510

Pumpkin Hollow Rd

0346

0349

1508

1509

Tolend Rd

Match to Page 0

Deer Ridge Dr

0374

Breezy Way

Match to Page 15

BARRINGTON
DOVER

6190

1561

Village Place

6420

6435

Franklin Pierce Hwy


1686

9

1560

BARRINGTON
MADBURY

DOVER
MADBURY

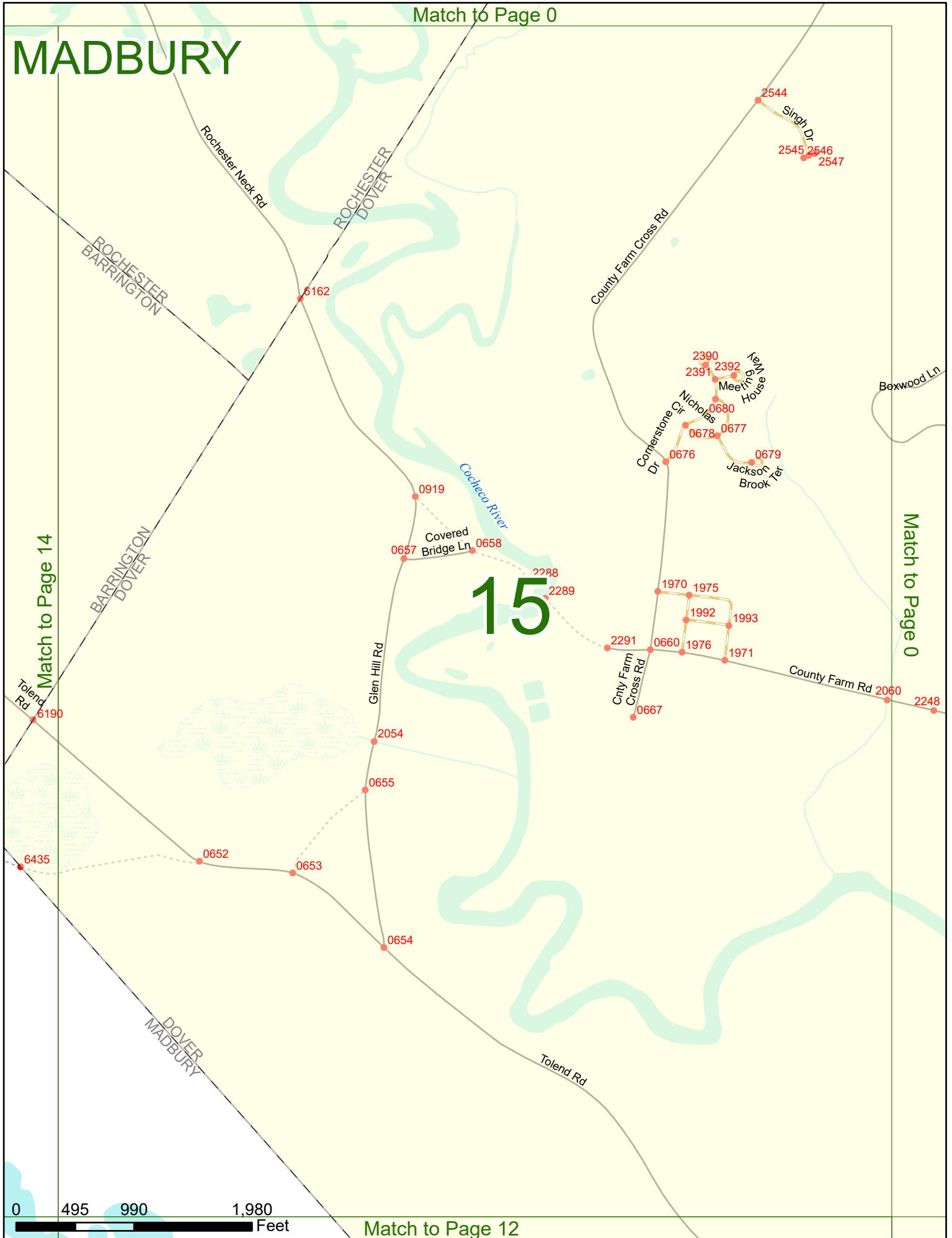


Match to Page 11

0324

Match to Page 0

MADBURY



15

Match to Page 14

Match to Page 0

Match to Page 12

