

New Hampshire  
**DOT**  
 Department of Transportation

Maps and data sets are not guaranteed to be free from errors and omissions. Data is in a constant state of update and correction by various groups and agencies. Information displayed on this map is the best available at the time of publication.

# 2023 Nodal Reference Bookmap

## LEGEND



NHDOT will accept crash locations based on the State of NH Uniform Police Traffic Accident Report.

Crash occurred on:

**Option 1**     Street Address  
                   123 Main Street

**Option 2**     Route No and/or     Distance from             NESW             Intesecting Road, Bridge,  
                   Street name             Intersecting Street                                     Town/County line  
                   Main Street                     500                     E                     Oak Street

**Option 3**     First Node                     Distance from First Node                     Second Node  
                   515                                     212                                     632

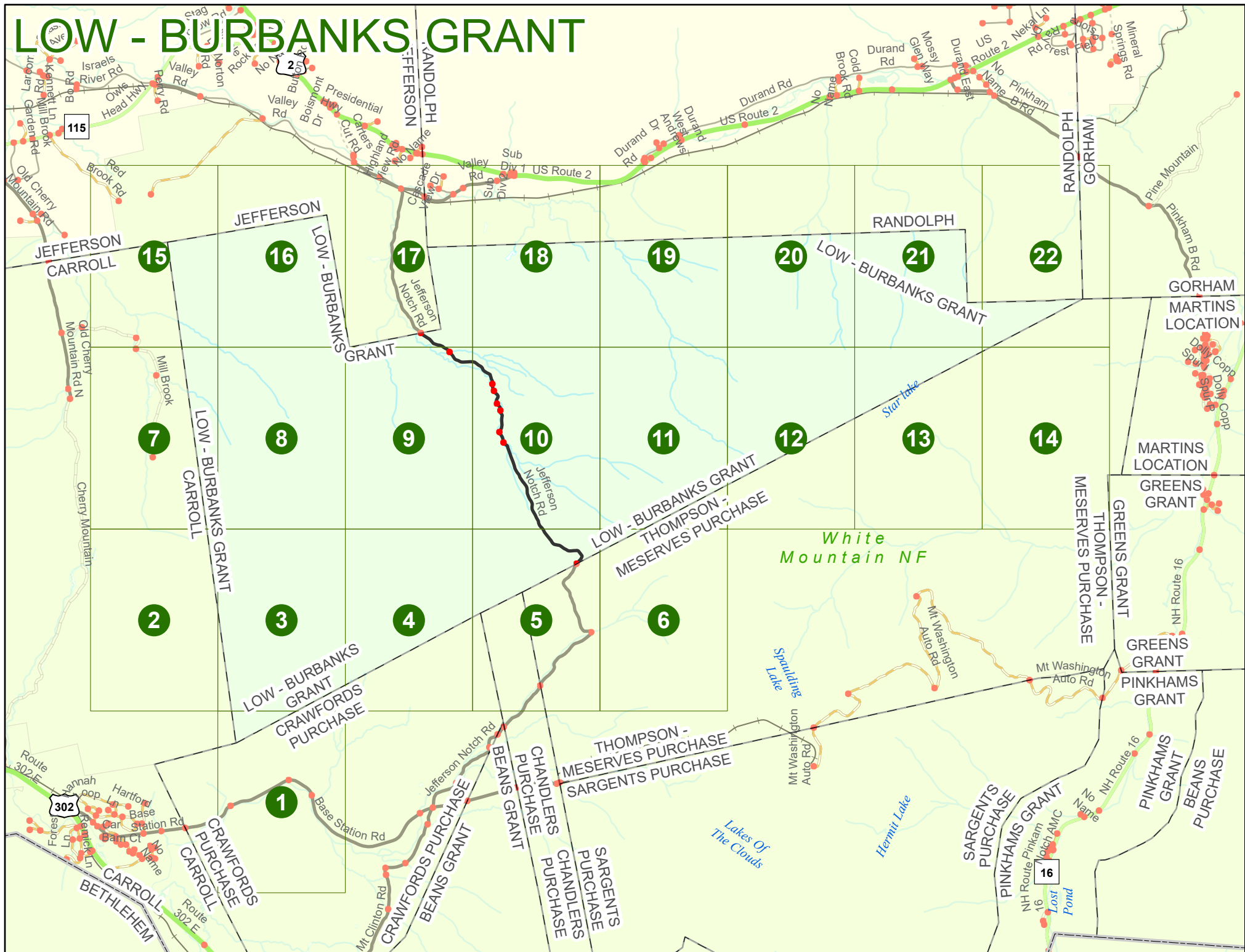
**Option 4**     Route No and/or             Mile Marker on Interstate Only     NESW             Mile (Marker)  
                   Street name  
                   189S                                     700 feet                     S                     36.8

**Option 3 – Example**

Street Name                     Loudon Road  
First Node                             803  
Distance from First Node             318 Ft  
Second Node                             813



# LOW - BURBANKS GRANT



Match to Page 3

# LOW - BURBANKS GRANT

LOW - BURBANKS GRANT  
CARROLL

LOW - BURBANKS GRANT  
CRAWFORDS PURCHASE

CARROLL  
CRAWFORDS  
PURCHASE

Match to Page 0

Match to Page 0

# 1

White  
Mountain NF

Base Station Rd

0014

0007

0006

0005

0 495 990 1,980 Feet

Match to Page 0

Match to Page 7


# LOW - BURBANKS GRANT



Match to Page 0

Match to Page 3  
LOW - BURBANKS GRANT  
CARROLL

Whi **2** Mountain NF



Match to Page 0


# LOW - BURBANKS GRANT

White  
Mountain NF  
**3**

Match to Page 2

LOW - BURBANKS GRANT  
CARROLL

Match to Page 4



Match to Page 1

LOW - BURBANKS GRANT  
CRAWFORDS PURCHASE

# LOW - BURBANKS GRANT


*White  
Mountain NF*

4

Match to Page 3

Match to Page 5

LOW - BURBANKS GRANT  
CRAWFORDS PURCHASE



Match to Page 0

# LOW - BURBANKS GRANT

Jefferson Notch Rd

LOW - BURBANKS GRANT  
THOMPSON -  
MESERVES PURCHASE

0043

LOW - BURBANKS GRANT  
CHANDLERS PURCHASE

Match to Page 4

# 5

Match to Page 6


White Mountain NF

0002

THOMPSON -  
MESERVES PURCHASE  
CHANDLERS PURCHASE

Jefferson Notch Rd

6040





# LOW - BURBANKS GRANT


LOW - BURBANKS OF  
THOMPSON -  
MESERVES PURCHASE

Match to Page 5

6  
White  
Mountain NF

Match to Page 0

0002



Match to Page 0

Match to Page 15

# LOW - BURBANKS GRANT

0108

0313

Mill Brook

# 7


White Mountain NF

0096

LOW - BURBANKS GRANT  
CARROLL

Match to Page 8

Match to Page 0




Match to Page 2

# LOW - BURBANKS GRANT

Match to Page 7

Match to Page 9

W 8  
Mountains NF



Match to Page 3

Match to Page 17

# LOW - BURBANKS GRANT

0007

Jefferson Notch Rd

Match to Page 8

Match to Page 10

9  
White  
Mountain NF

0 495 990 1,980 Feet

Match to Page 4

# LOW - BURBANKS GRANT

Match to Page 9

Match to Page 11

White Mountain 10

Jefferson North Rd

0006


0005

0003

0002

0004

0001



Match to Page 5


# LOW - BURBANKS GRANT

Match to Page 10

Match to Page 12

White  
Mountain NF  
**11**

LOW - BURBANKS GRANT  
THOMPSON -  
MESERVES PURCHASE



Match to Page 6

# LOW - BURBANKS GRANT


*White  
Mountain NF*

# 12

LOW - BURBANKS GRANT  
THOMPSON -  
MESERVES PURCHASE

Match to Page 11

Match to Page 13



Match to Page 0

# LOW - BURBANKS GRANT

LOW - BURBANKS GRANT  
THOMPSON -  
MESERVES PURCHASE

*Star lake*

# 13

*White  
Mountain NF*

Match to Page 12

Match to Page 14



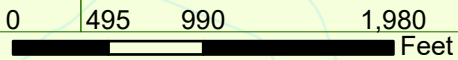
# LOW - BURBANKS GRANT

Match to Page 13

Match to Page 0

White Mountain  
**14**

GREENS GRANT  
THOMPSON -  
MESERVES PURCHASE



Match to Page 0

Match to Page 0

# LOW - BURBANKS GRANT

Red Brook Rd

0078

0077

White Mountain NF

JEFFERSON  
LOW - BURBANKS GRANT

JEFFERSON  
CARROLL

# 15

LOW - BURBANKS GRANT  
CARROLL

Mill Brook

0310

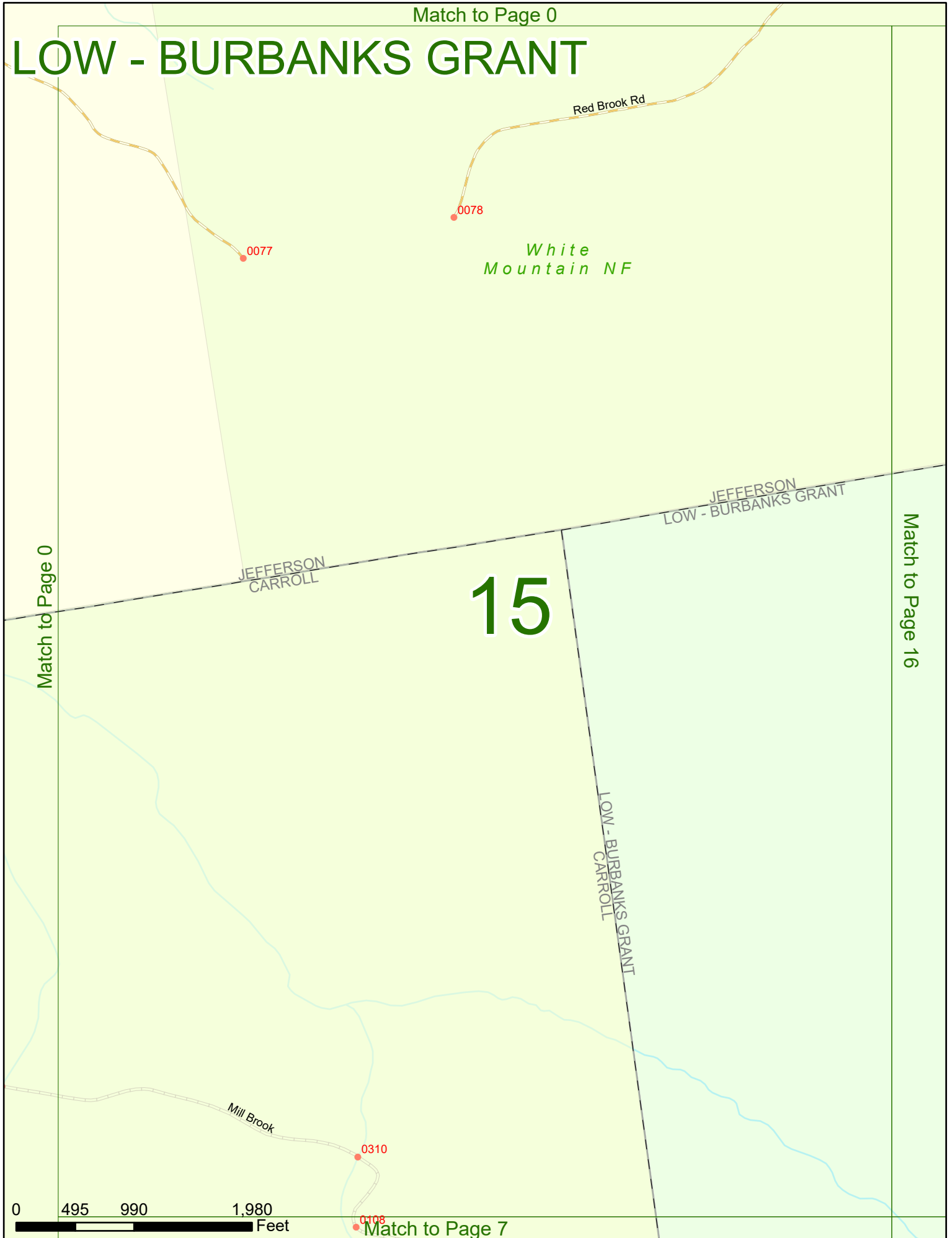
0108

Match to Page 7

Match to Page 0

Match to Page 16

0 495 990 1,980 Feet



# LOW - BURBANKS GRANT


Match to Page 15

Match to Page 17

# 16

*White  
Mountain NF*

JEFFERSON  
LOW - BURBANKS GRANT



Match to Page 8

Match to Page 0



# LOW - BURBANKS GRANT

0215

0001

0062

0063

0061

0048

0049

6058

Jefferson Notch Rd

RANDOLPH  
JEFFERSON

Cascade  
View Dr

Baillargeon  
Rd

Valley Rd

Match to Page 16

Match to Page 18

# 17


RANDOLPH  
LOW - BURBANKS GRANT

White  
Mountain NF

JEFFERSON  
LOW - BURBANKS GRANT

6042

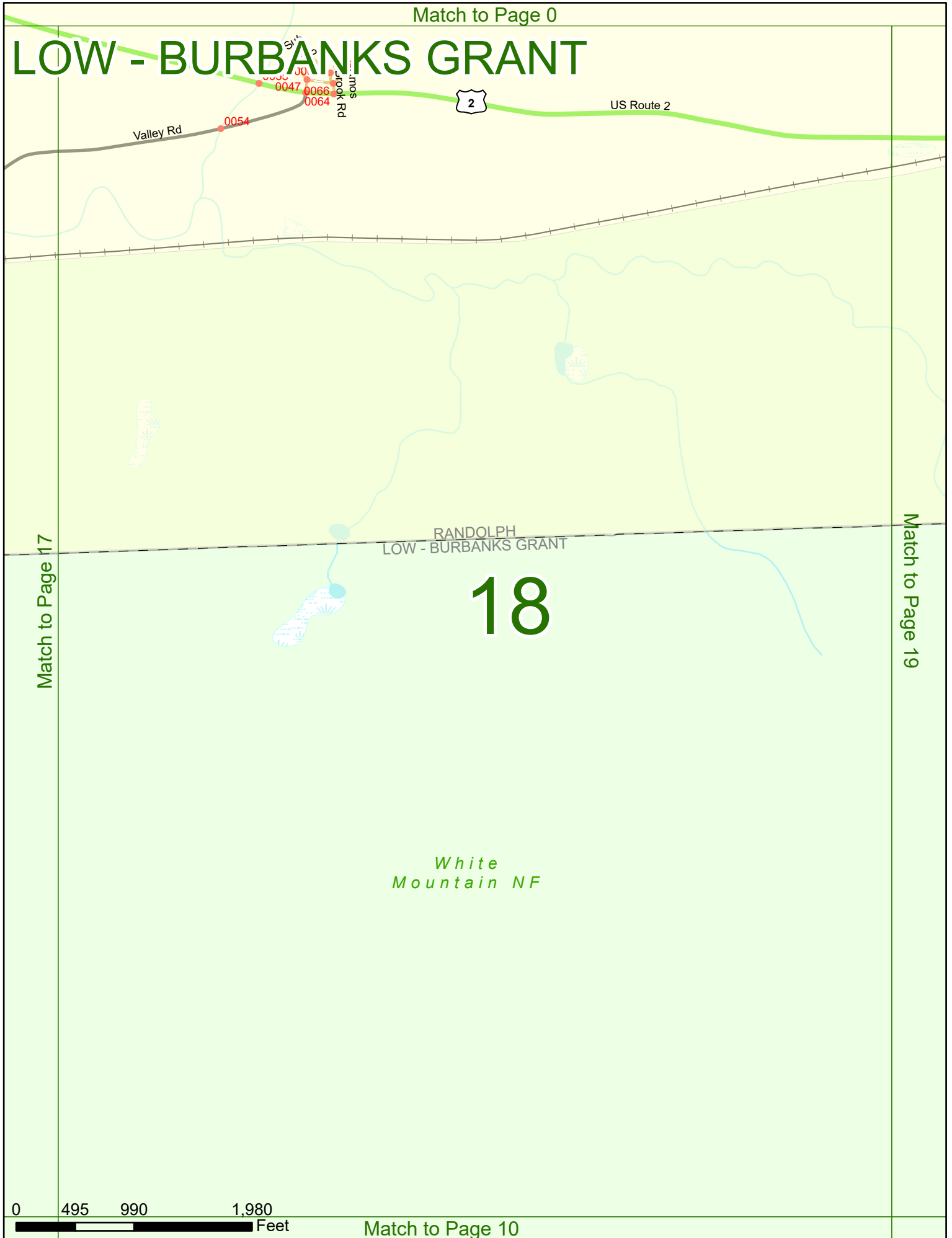
Jefferson Notch Rd



Match to Page 9

Match to Page 0

# LOW - BURBANKS GRANT



Match to Page 17

Match to Page 19

RANDOLPH  
LOW - BURBANKS GRANT

# 18

*White  
Mountain NF*

0 495 990 1,980 Feet

Match to Page 10

# LOW - BURBANKS GRANT

Match to Page 0

US Route 2



0046

RANDOLPH  
LOW - BURBANKS GRANT

# 19

*White  
Mountain NF*

Match to Page 18

Match to Page 20

0 495 990 1,980 Feet

Match to Page 11

# LOW - BURBANKS GRANT

RANDOLPH  
LOW - BURBANKS GRANT

# 20

*White  
Mountain NF*

Match to Page 19

Match to Page 21

# LOW - BURBANKS GRANT


RANDOLPH  
LOW - BURBANKS GRANT

# 21

*White  
Mountain NF*

Match to Page 20

Match to Page 22



Match to Page 13



# LOW - BURBANKS GRANT

0016

Pinkham B Rd

White Mountain NF

RANDOLPH GORHAM

Match to Page 0

Match to Page 21

# 22

RANDOLPH LOW - BURBANKS GRANT

GORHAM THOMPSON - MESERVES PURCHASE

LOW - BURBANKS GRANT THOMPSON - MESERVES PURCHASE

