

New Hampshire  
**DOT**  
 Department of Transportation

Maps and data sets are not guaranteed to be free from errors and omissions. Data is in a constant state of update and correction by various groups and agencies. Information displayed on this map is the best available at the time of publication.

# 2023 Nodal Reference Bookmap

## LEGEND



NHDOT will accept crash locations based on the State of NH Uniform Police Traffic Accident Report.

Crash occurred on:

**Option 1**     Street Address  
                   123 Main Street

**Option 2**     Route No and/or     Distance from             NESW             Intesecting Road, Bridge,  
                   Street name             Intersecting Street                                     Town/County line  
                   Main Street                     500                     E                     Oak Street

**Option 3**     First Node                     Distance from First Node                     Second Node  
                   515                                     212                                     632

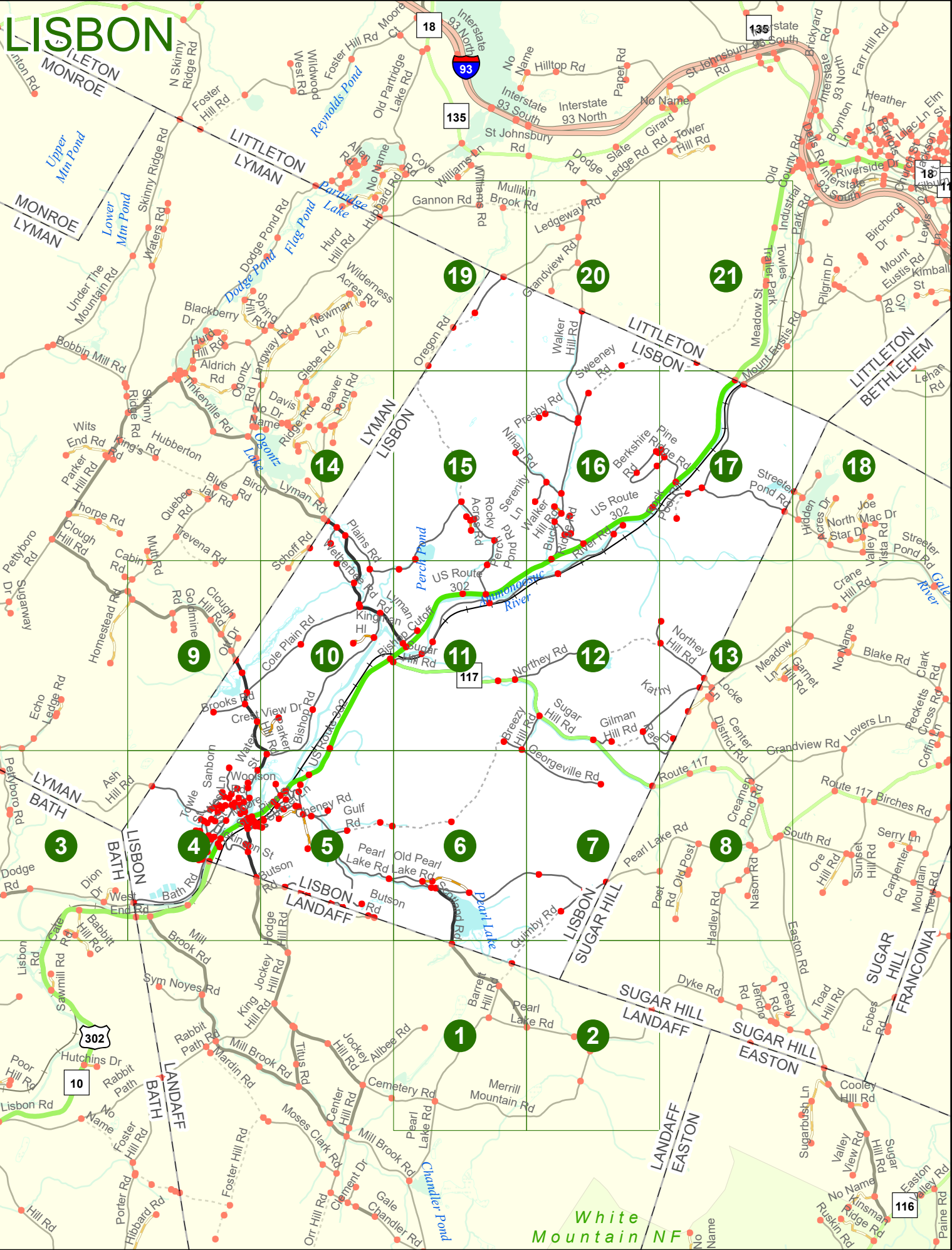
**Option 4**     Route No and/or             Mile Marker on Interstate Only             NESW             Mile (Marker)  
                   Street name  
                   189S                                     700 feet                                     S                     36.8

**Option 3 – Example**


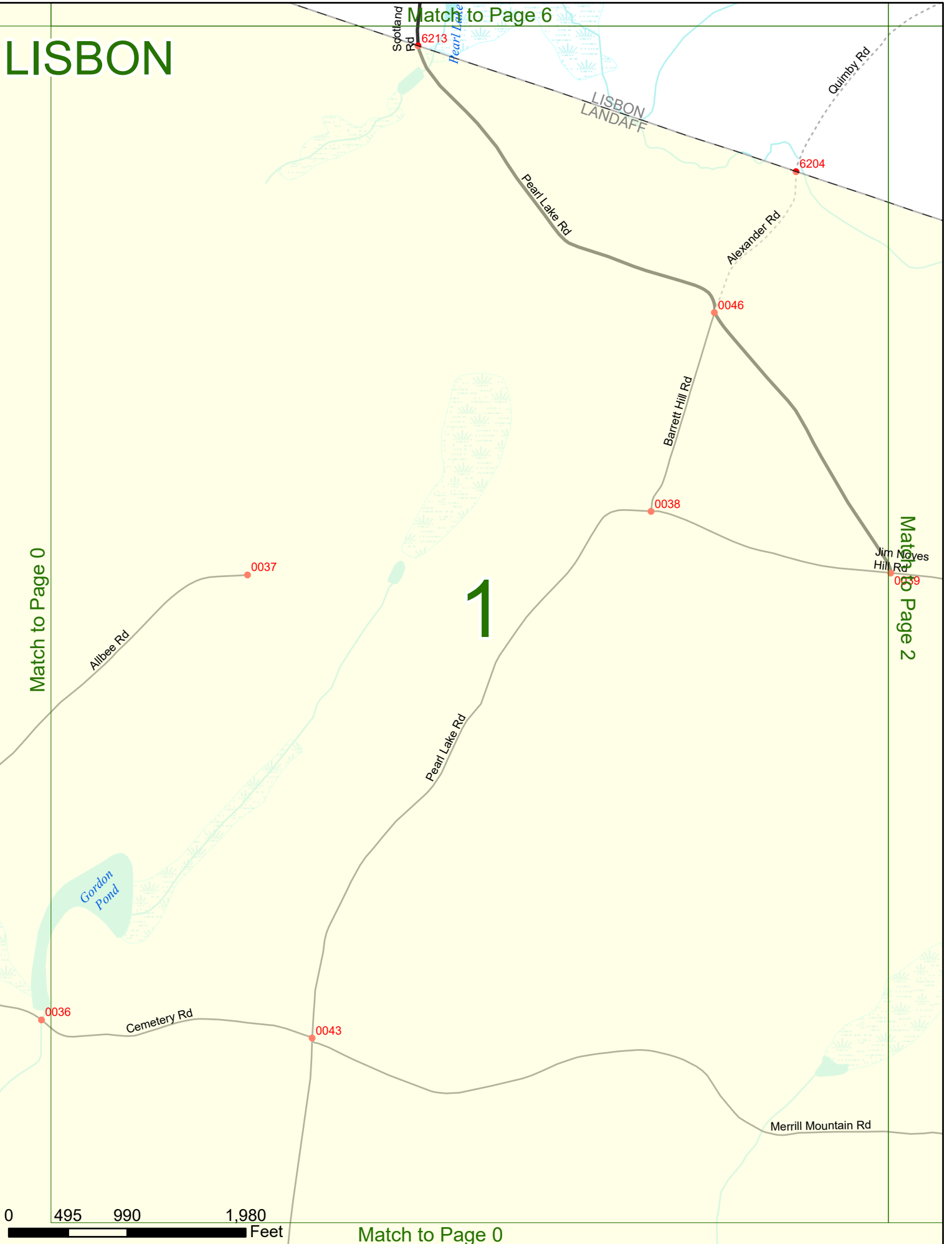
Street Name                     Loudon Road  
First Node                             803  
Distance from First Node             318 Ft  
Second Node                             813



# LISBON



# LISBON



Match to Page 0

Match to Page 7

# LISBON

LISBON SUGAR HILL

LISBON LANDAFF

SUGAR HILL LANDAFF

Dyke Rd

6172

Pearl Lake Rd

0039

Match to Page 1

0041

# 2

0040

Jim Noyes Hill Rd

Match to Page 0

0042

0045

Merrill Mountain Rd

0 495 990 1,980 Feet

Match to Page 0

Match to Page 0

# LISBON

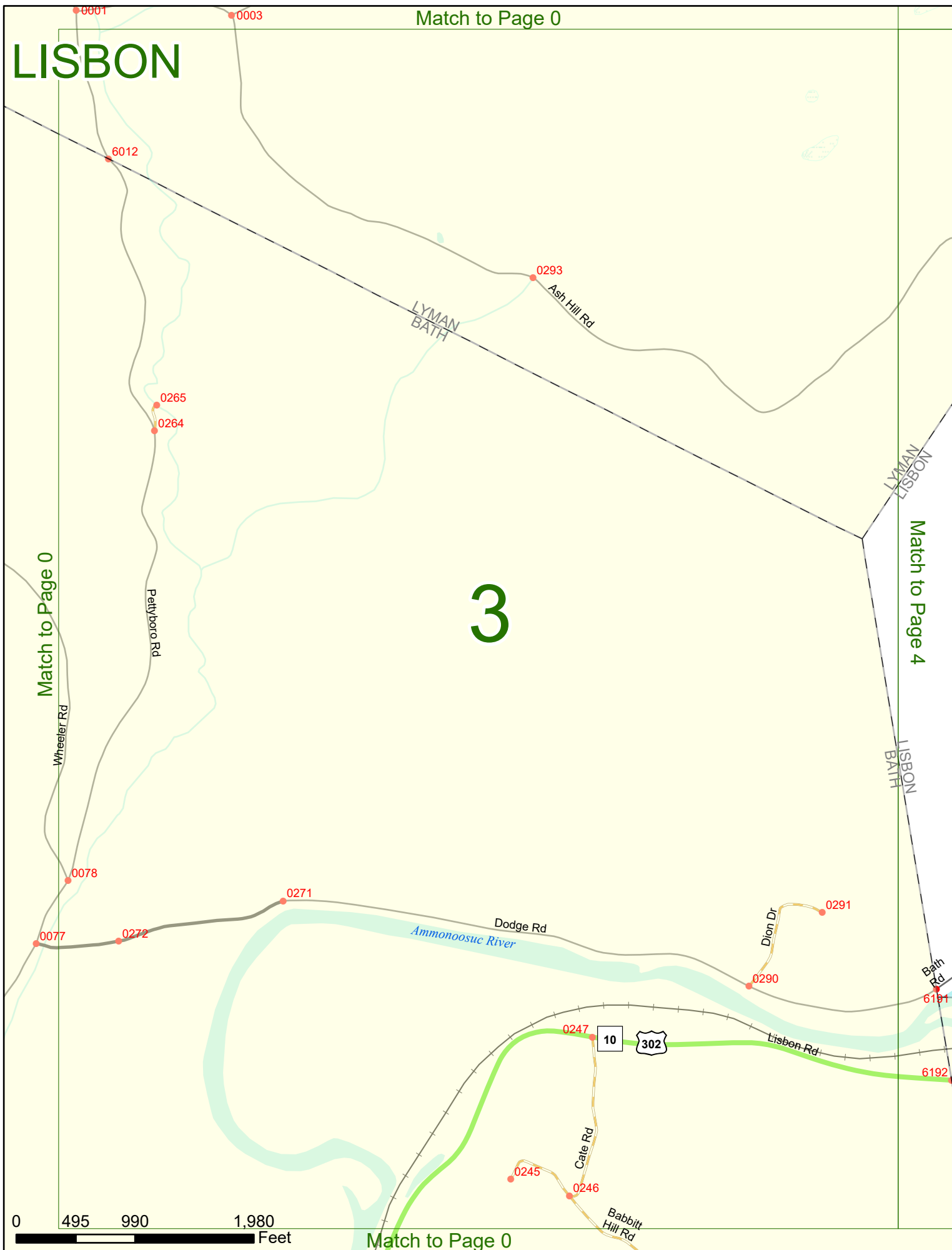
# 3

Match to Page 0

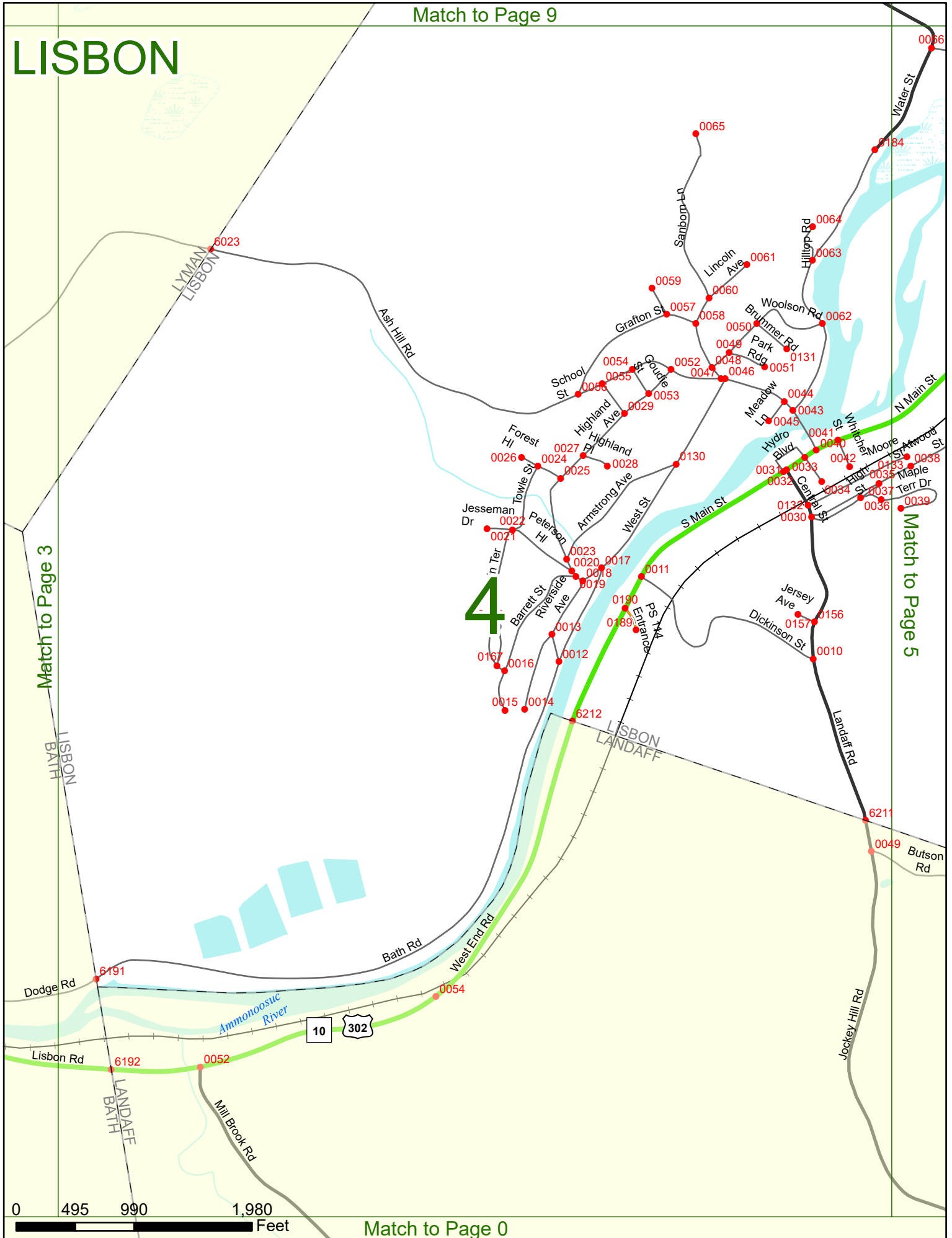
Match to Page 4

Match to Page 0

0 495 990 1,980 Feet



# LISBON



Match to Page 3

Match to Page 5

# 4

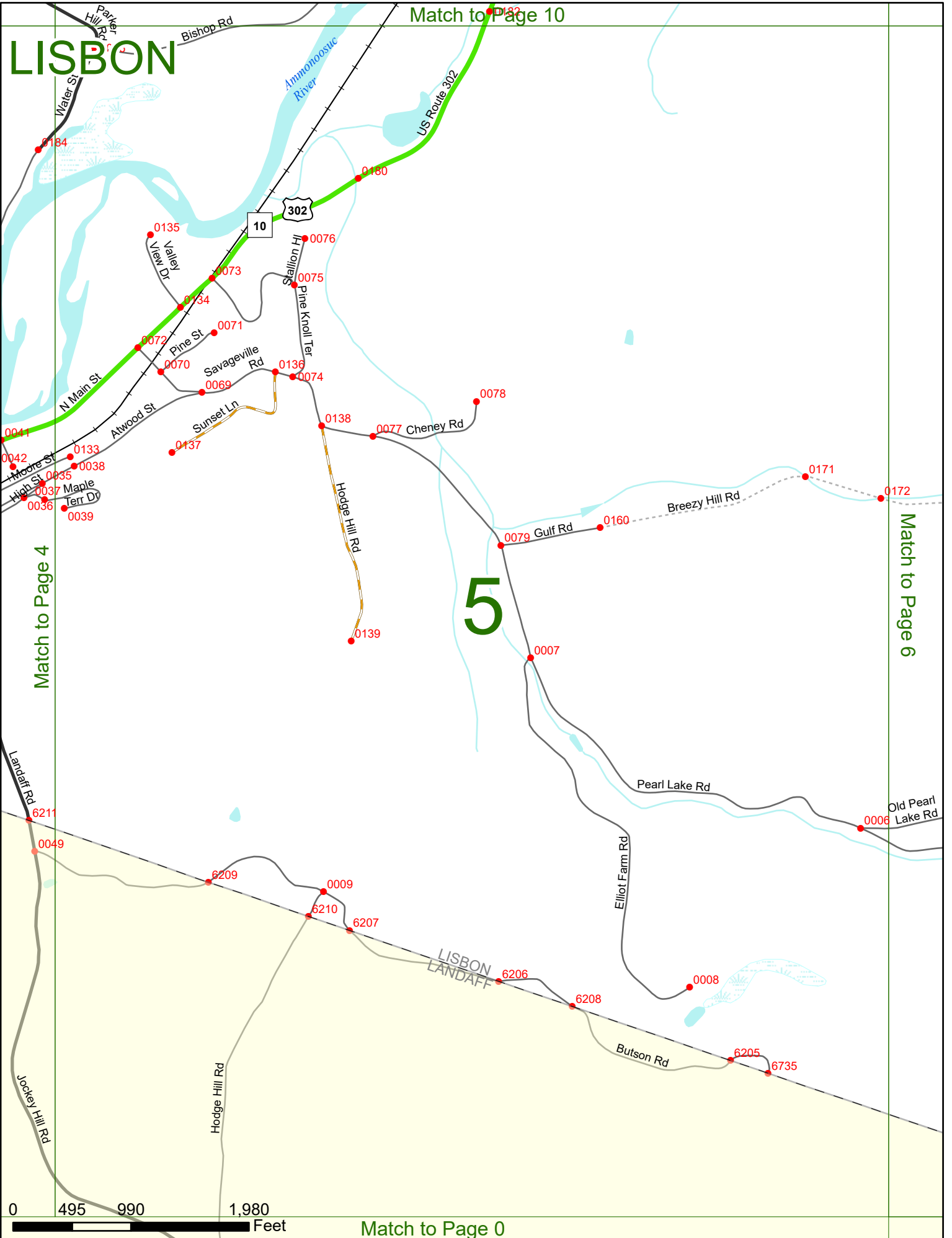
# LISBON

Match to Page 10

Match to Page 4

Match to Page 6

## 5



0 495 990 1,980 Feet

Match to Page 0



Match to Page 11

# LISBON

0080  
Georgeville Rd

Breezy Hill Rd

0120

0172

Match to Page 5

Match to Page 7

# 6

Pearl Lake Rd  
0006

Old Pearl Lake Rd

0005

0159

Butson Rd

0004

0003


0002

Pearl Lake Rd

Scotland Rd

Pearl Lake

LISBON  
LANDAFF



Match to Page 1

Quimby Rd

# LISBON

Match to Page 12

Kathy  
Rae Dr

Georgeville Rd

Sugar Hill Rd

117

0082

6170

Route 117

Match to Page 6

# 7

Match to Page 8

LISBON  
SUGAR HILL

0129

Pearl Lake Rd

6171

Pearl Lake Rd

0016

0001

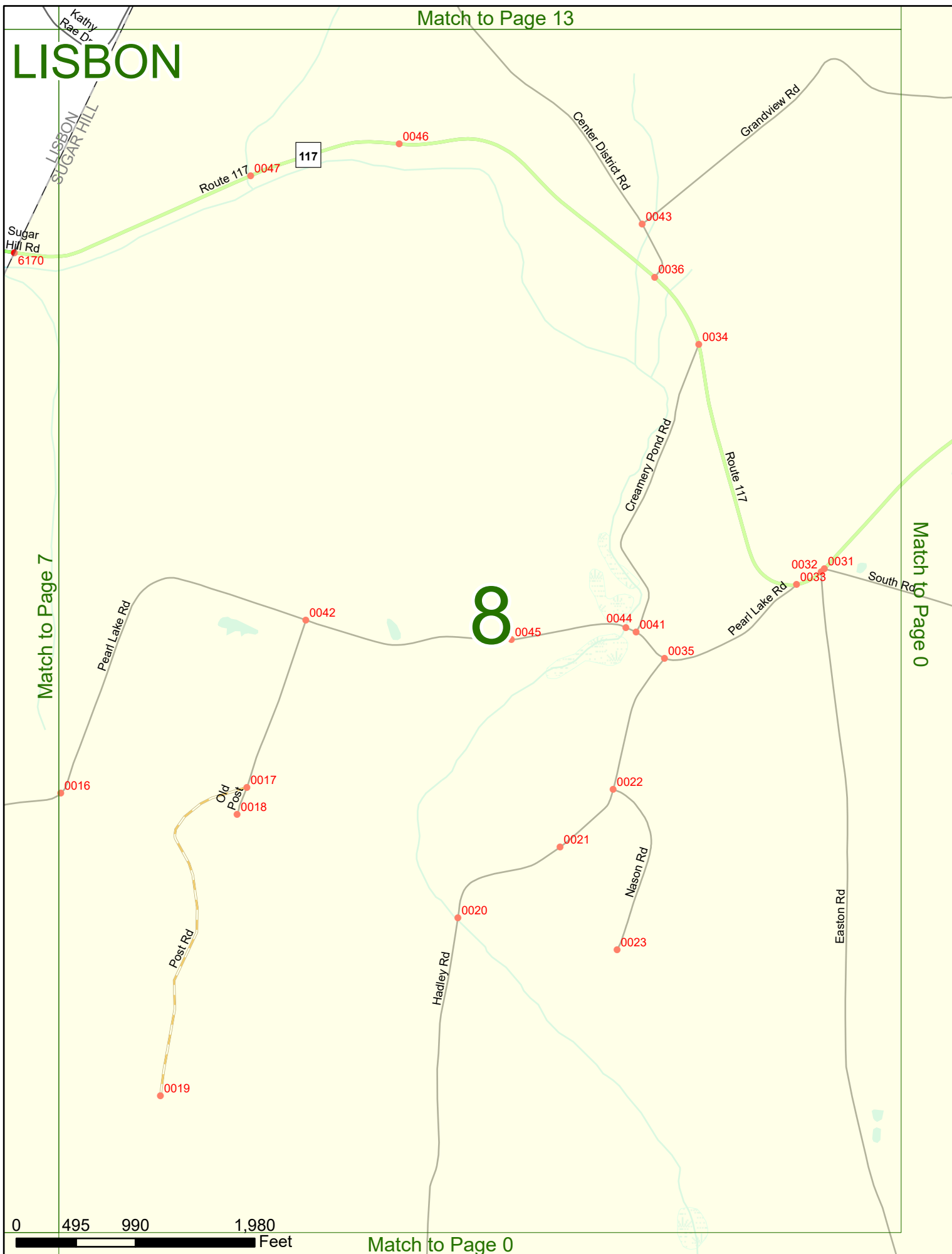
0158

Quimby Rd

0 495 990 1,980 Feet

Match to Page 2


# LISBON



Match to Page 7

Match to Page 0

# 8



Match to Page 0

# LISBON

Match to Page 0

0277 Cabin Rd

0028 Mill Rd

0029 Stevens Rd

0024

0022

0079

Homestead Rd

Clough Hill Rd

0078

Goldmine Rd

0074

0252

0291

0031 Skyline Dr

0030

0076

Ott Dr

0077

0022

0169

LYMAN LISBON

Parker Hill Rd

Cole Plain Rd

0096

0067

Brooks Rd

0068

0140

Crest View Dr

Match to Page 0

Match to Page 10

# 9

0 495 990 1,980 Feet

Match to Page 4

0056

# LISBON

Match to Page 14

# 10

Match to Page 9

Match to Page 11

Match to Page 5

Schoff Rd  
0253

0102

0101

0183

0100

0099  
0098

0097

Cole Plain Rd  
0121

0135

Kingman Hl  
0154

0091  
0090

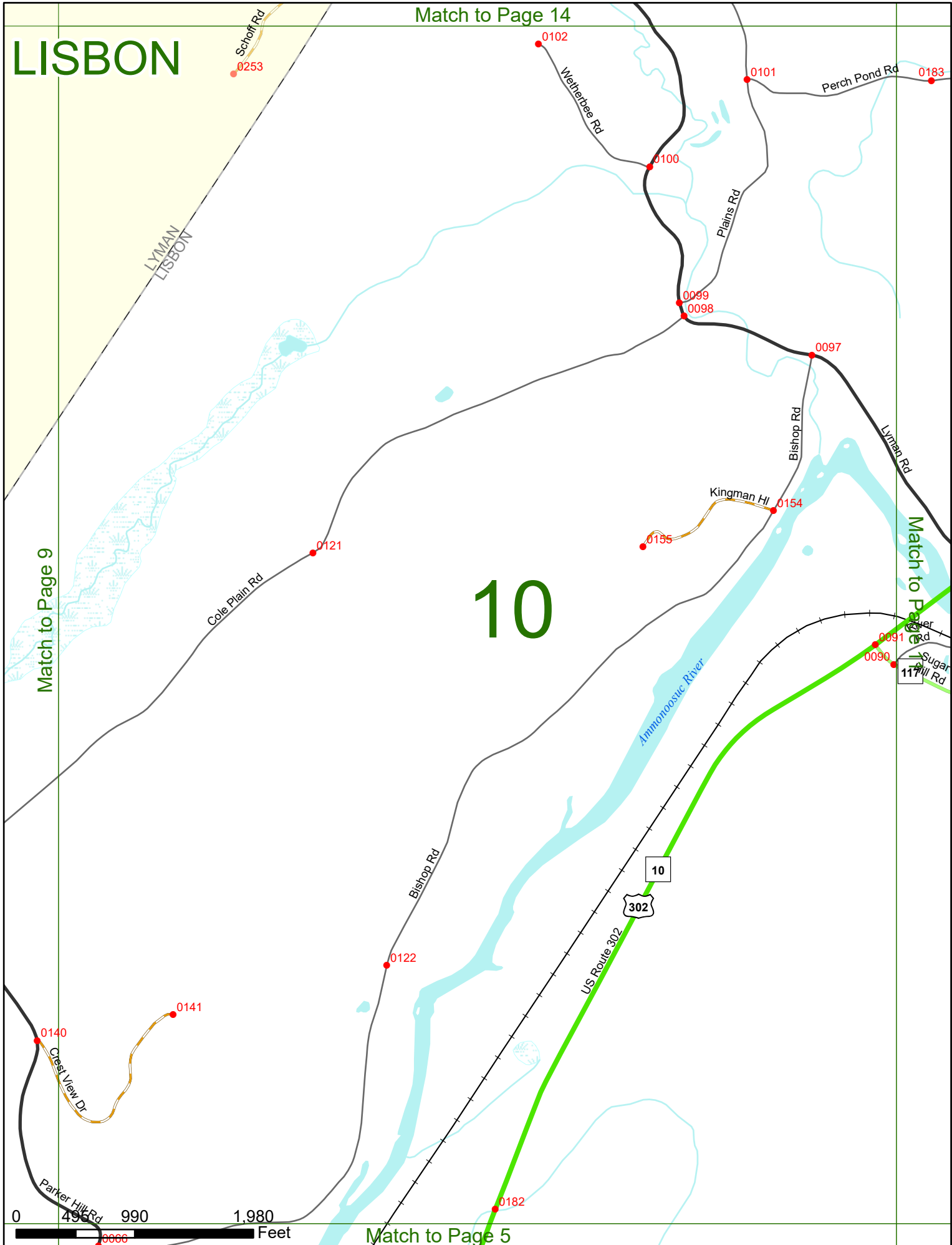
0140

0141

0122

0182

0066



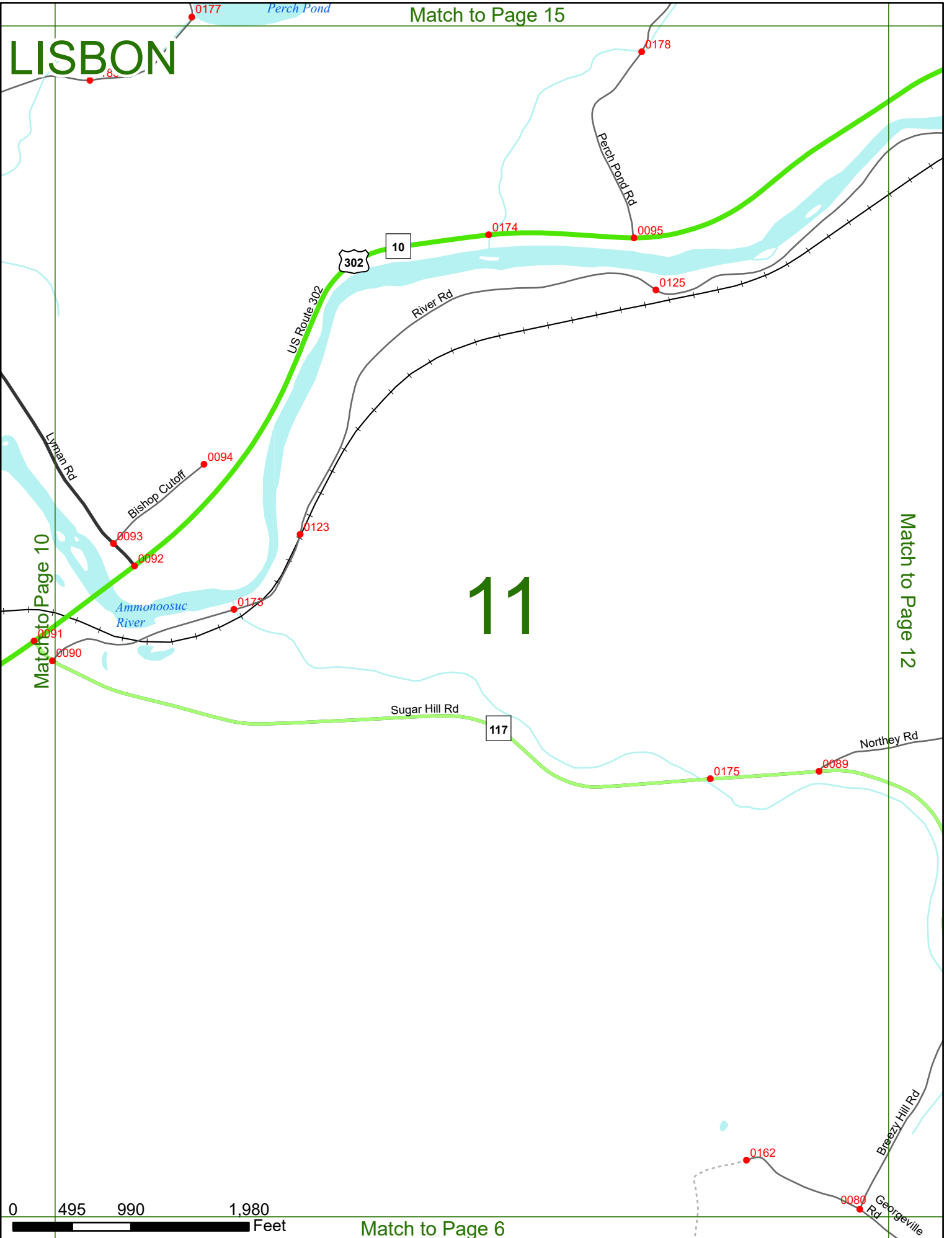
# LISBON

Match to Page 15

# 11

Match to Page 12

Match to Page 10



0 495 990 1,980 Feet

Match to Page 6

# LISBON

Match to Page 16

302

Ammonoosuc River  
River Rd

Route 302

0124

Match to Page 11

Northey Rd

# 12

0128

Match to Page 13

Northey Hill Rd

0087

0088

0081

117

Sugar Hill Rd

Gilman Hill Rd

0084

0083

0161

Kathy Ree Dr

0 495 990 1,980 Feet

Match to Page 7

0080  
Geop  
Rd  
Lisbon

Match to Page 17

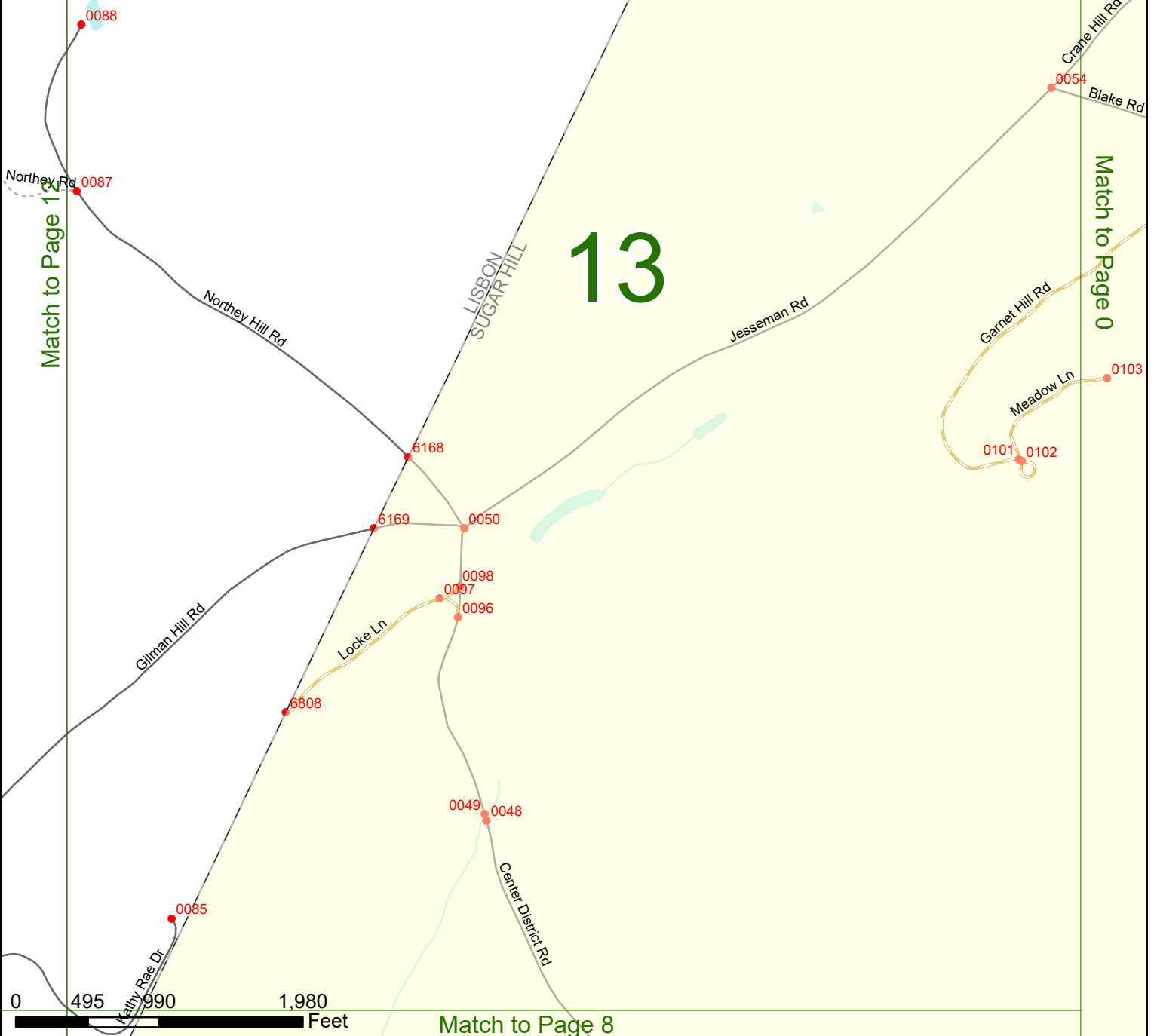
# LISBON

# 13

Match to Page 12

Match to Page 0

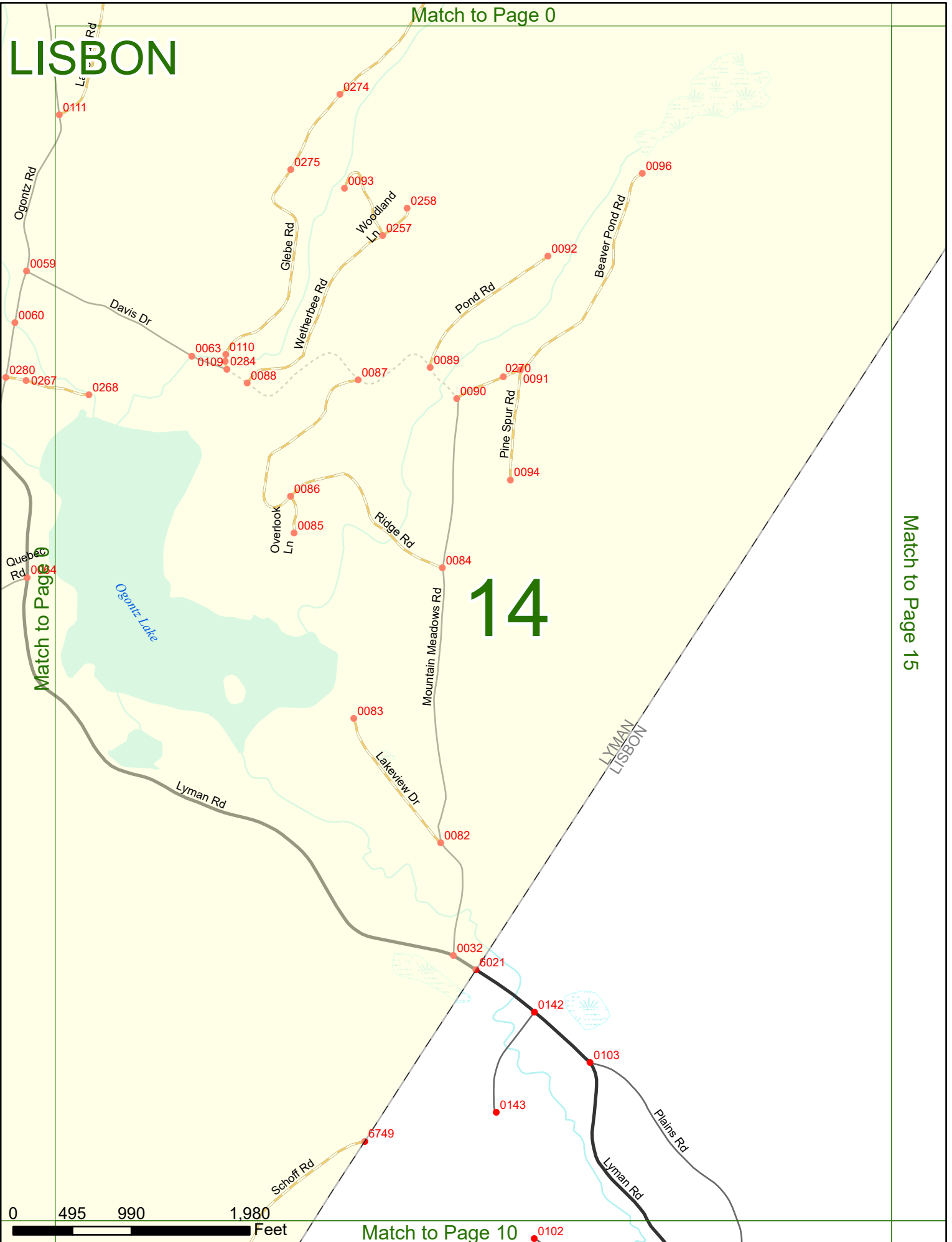
Match to Page 8






# LISBON

Match to Page 0



# 14

Match to Page 15



Match to Page 10

0102

# LISBON

LYMAN  
LISBON

Oregon Rd

Match to Page 14

Match to Page 16

# 15

126

0104

0108

0147

0146

0144

Rocky

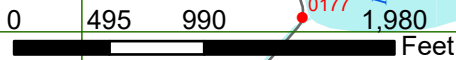
Acres Rd

0145

0179

Perch Pond Rd

Perch Pond



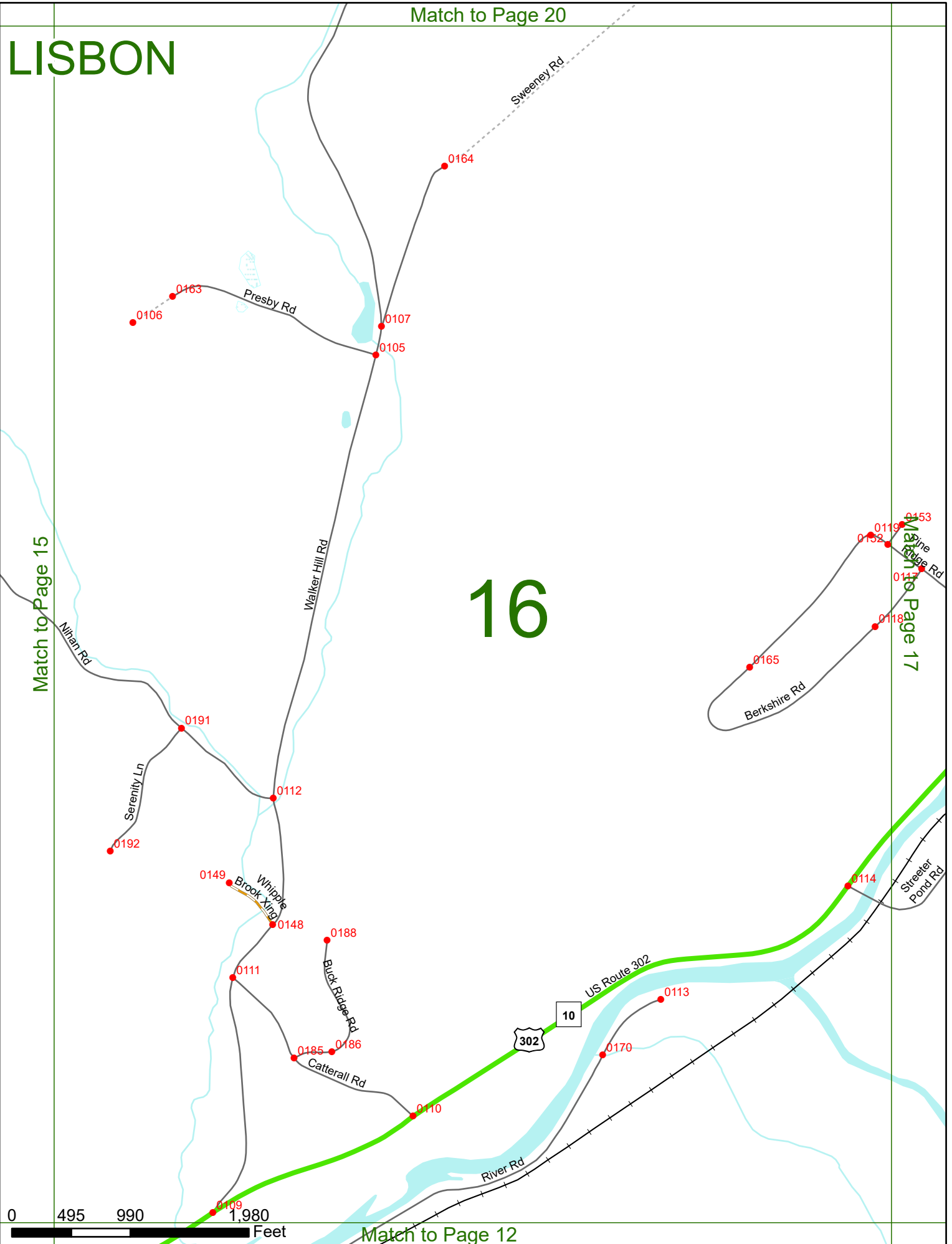
# LISBON

Match to Page 20

# 16

Match to Page 15

Match to Page 17



0 495 990 1,980 Feet

Match to Page 12

# LISBON

Match to Page 24

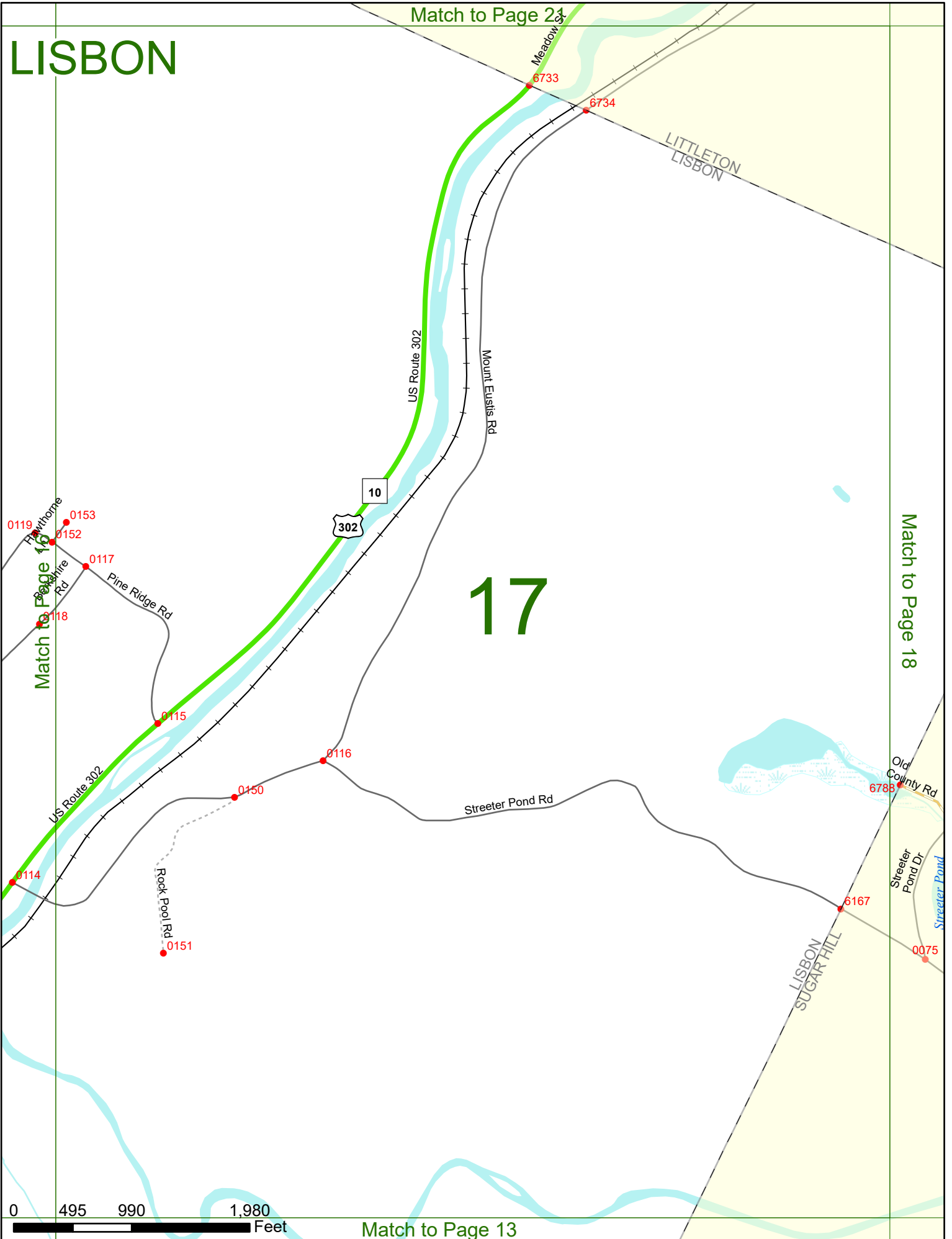
# 17

Match to Page 18

Match to Page 16



Match to Page 13

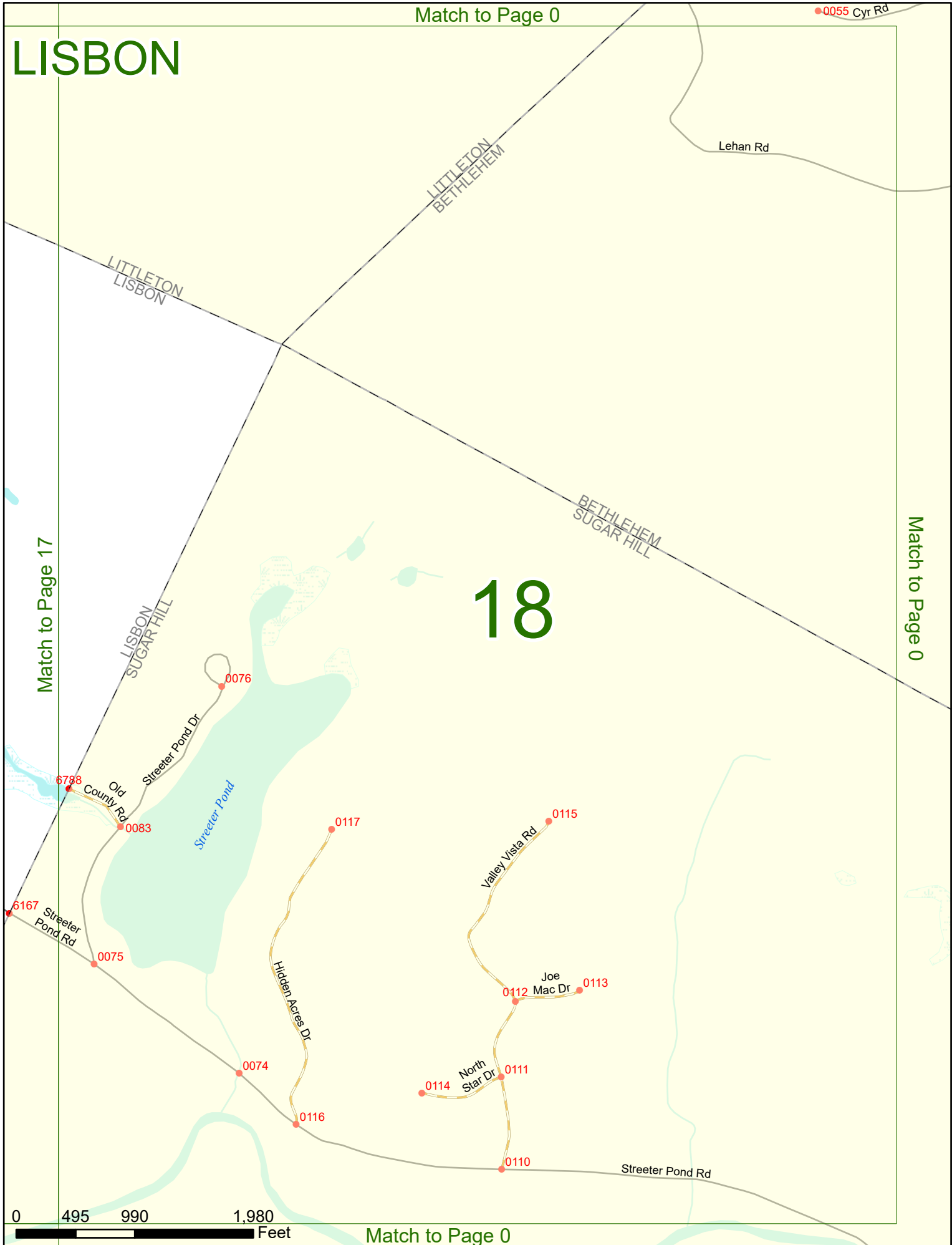


# LISBON

# 18

Match to Page 17

Match to Page 0



Match to Page 0

# LISBON

# 19

Hubbard Rd

Williams Rd

Mullikin Brook Rd

Gannon Rd

LITTLETON  
LYMAN

Oregon Rd

LITTLETON  
LISBON

LYMAN  
LISBON

Oregon Rd

0412

0003

0452

6730

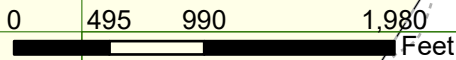
0166

6019

6020

Match to Page 0

Match to Page 20



Match to Page 15

# LISBON

Match to Page 0

0007

Dodge Rd

Slate Ledge Rd

0006

0005

Mullikin Brook Rd

Ledgeway Rd

0369

0370

0004

Oregon Rd

0422

Grandview Rd

# 20

Slate Ledge Rd

0423

LITTLETON  
LISBON

6731

Walker Hill Rd

Sweeney Rd

0127

Match to Page 21

Match to Page 19

0 495 990 1,980 Feet

Match to Page 16

# LISBON

Match to Page 20

# 21

Match to Page 0

