

New Hampshire
DOT
 Department of Transportation

Maps and data sets are not guaranteed to be free from errors and omissions. Data is in a constant state of update and correction by various groups and agencies. Information displayed on this map is the best available at the time of publication.

2023 Nodal Reference Bookmap

LEGEND



NHDOT will accept crash locations based on the State of NH Uniform Police Traffic Accident Report.

Crash occurred on:

Option 1 Street Address
 123 Main Street

Option 2 Route No and/or Distance from NESW Intesecting Road, Bridge,
 Street name Intersecting Street Town/County line
 Main Street 500 E Oak Street

Option 3 First Node Distance from First Node Second Node
 515 212 632

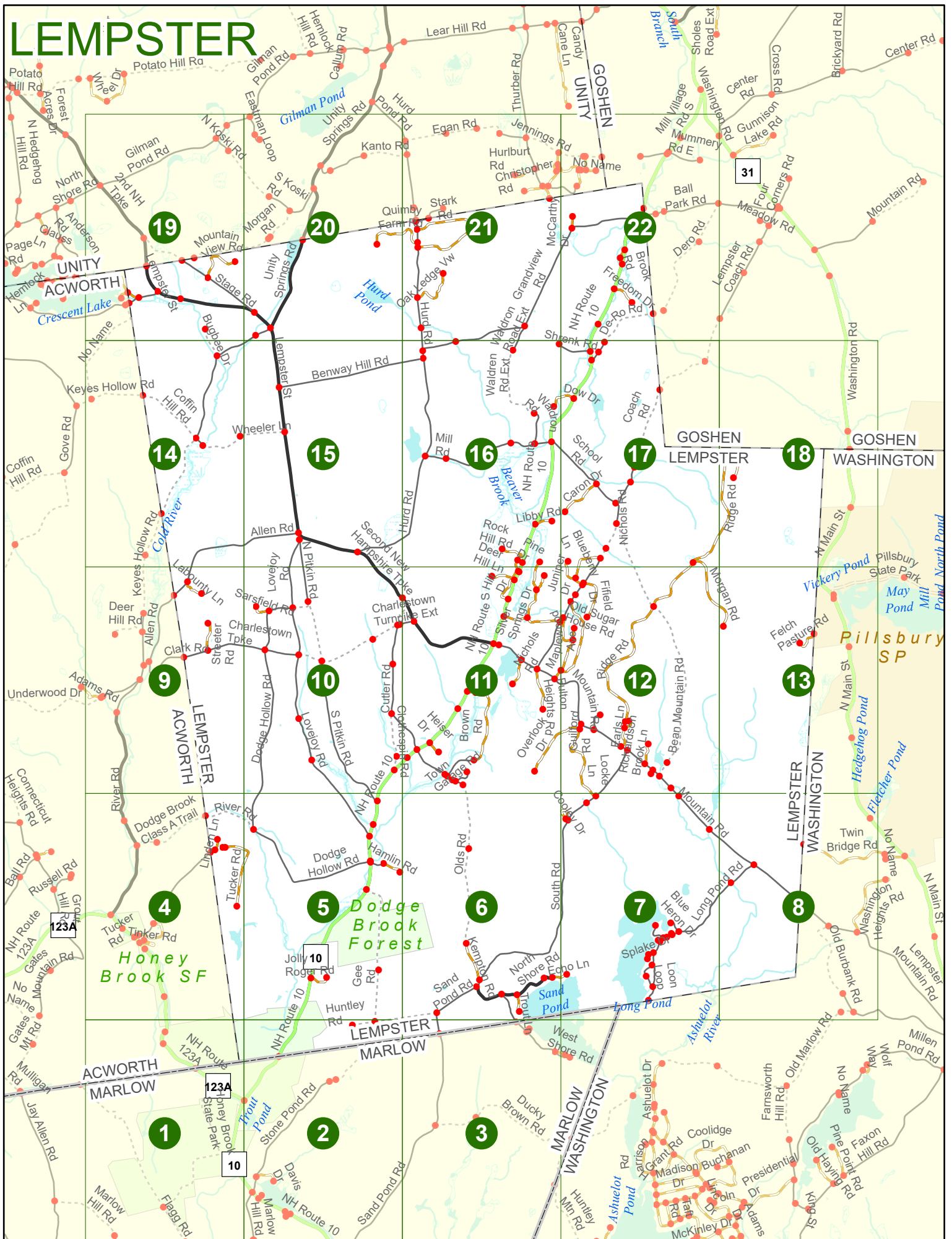
Option 4 Route No and/or Mile Marker on Interstate Only NESW Mile (Marker)
 Street name
 189S 700 feet S 36.8

Option 3 – Example

Street Name Loudon Road
First Node 803
Distance from First Node 318 Ft
Second Node 813



LEMPSTER



LEMPSTER

Match to Page 4

LEMPSTER
ACWORTH

123A

NH Route 123A

ACWORTH
MARLOW

8417

0096

123A

8732

0095

Match to Page 2
Trout Pond

1

Honey
Brook SF

Honey Brook State Park

NH Route 10
10

0130

0092

Marlow Hill Rd

0091

Marlow Hill Rd

0083

0115

0142
0141

0 495 990 1,980 Feet

Match to Page 0

Flagg Rd

LEMPSTER

Match to Page 5

Huntley Rd

10

0316

0315

0317

8733

8480

LEMPSTER
MARLOW

NH Route 10

Honey
Brook SF

NH Route
123A
23A

0095

0116

0138

Match to Page 1

Trout Pond

Stone Pond Rd

2

Match to Page 3

0130

Davis Dr

0103

0104

Rd To Public
Water

0092

0094

0093

Stone Pond

Cottage

10

0107

0106

0137

NH Route 10

Marlow Hill Rd

Sand Pond Rd

Foote
Dr

0142

0141

0 495 990 1,980 Feet

Match to Page 0

Huntley Rd

Match to Page 6

LEMPSTER

LEMPSTER
MARLOW

8482

W Shore Rd

0101
0100

Sand Pond

West Shore Rd

0099

Bomely Dr

0098
0110

8481

Sand Pond Rd

0129

3

Ducky Brown Rd

Match to Page 2

0097

Match to Page 0

8600

Huntley Mtn Rd

MARLOW
WASHINGTON

0 495 990 1,980 Feet

Match to Page 0

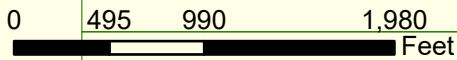
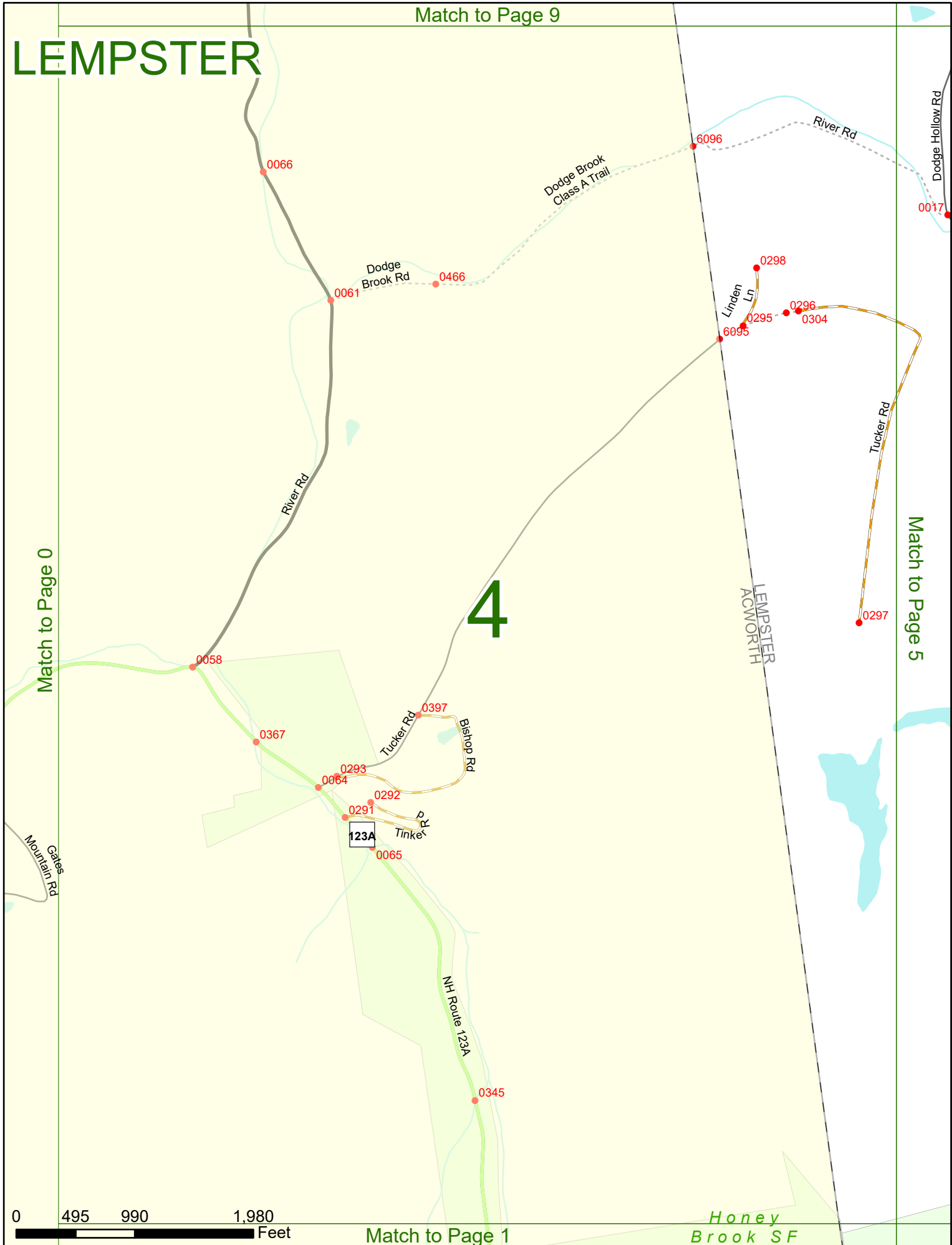
Match to Page 9

LEMPSTER

4

Match to Page 0

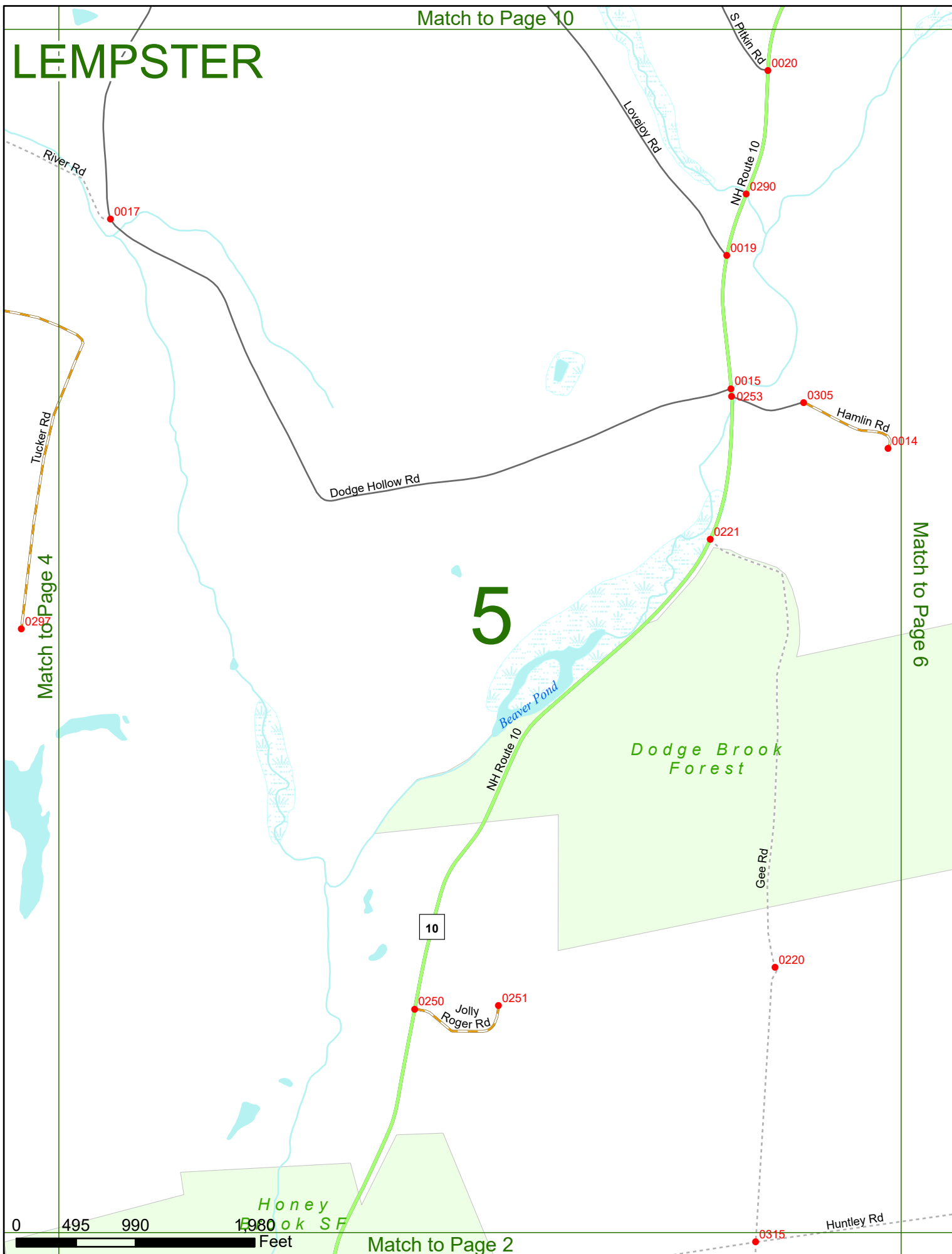
Match to Page 5



Match to Page 1

Honey Brook SF

LEMPSTER



5

Dodge Brook Forest

10

Jolly Roger Rd
0250 0251

0220

NH Route 10
0290

0019

0015
0253

0305

0014

0221

0017

0020

0297

0315

0 495 990

Honey Brook SF
1980 Feet

Match to Page 2

Match to Page 4

Match to Page 6

Huntley Rd

Lovejoy Rd

S Plkin Rd

River Rd

Tucker Rd

Dodge Hollow Rd

Hamlin Rd

Beaver Pond

NH Route 10

Gee Rd

Match to Page 11

LEMPSTER

6

Match to Page 5

Match to Page 7

Dodge Brook Forest

Sand Pond

LEMPSTER
MARLOW

Hamlin Rd
0014

Olds Rd
0022

Cooley Dr
0267
South Rd
0212

0219

Kempton Rd

0218

0012

Sand Pond Rd
0011

0216

West Shore Rd

North Shore Rd

0217

0302

0010

Echo Ln

0261

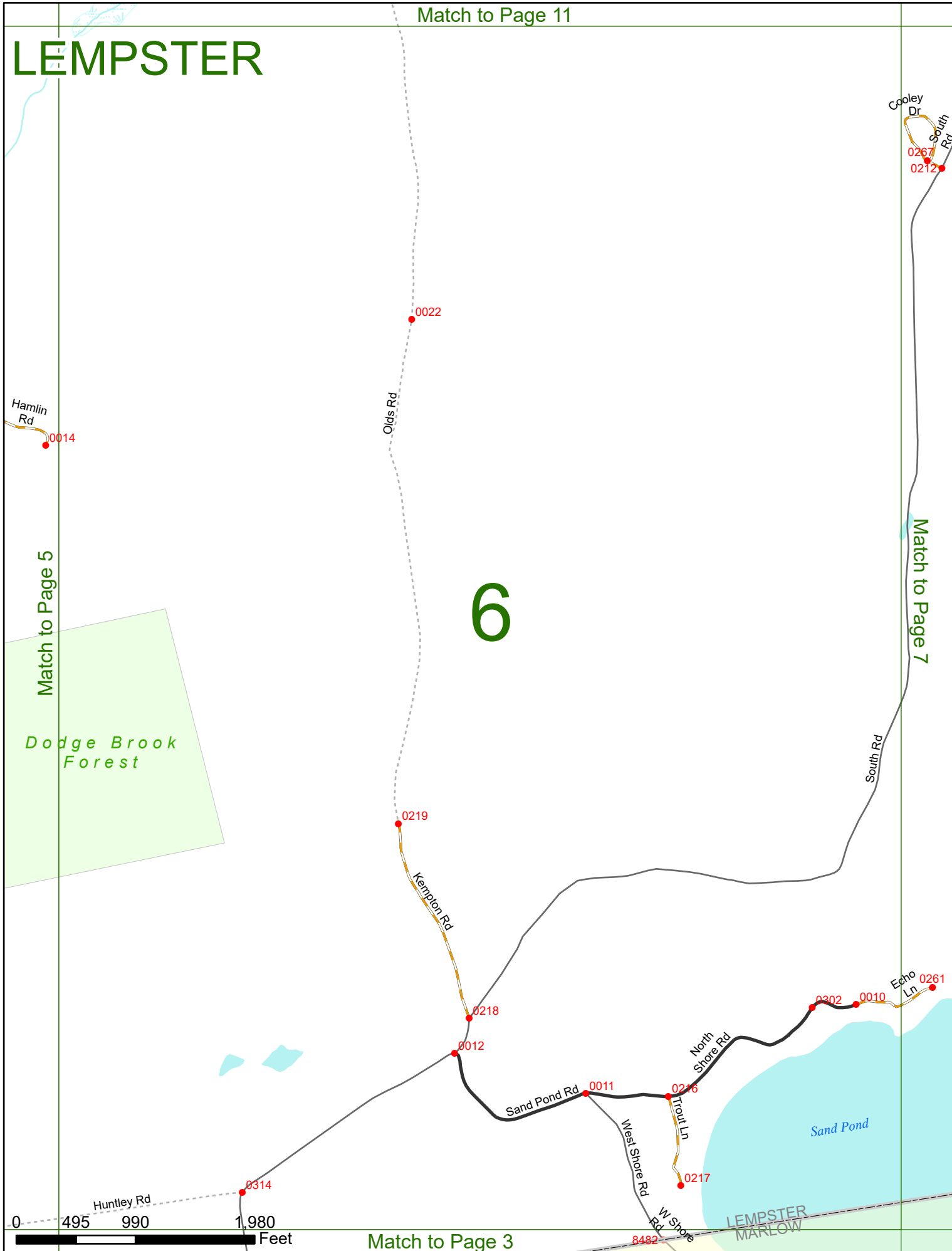
Huntley Rd

0314

0 495 990 1,980 Feet

Match to Page 3

8482




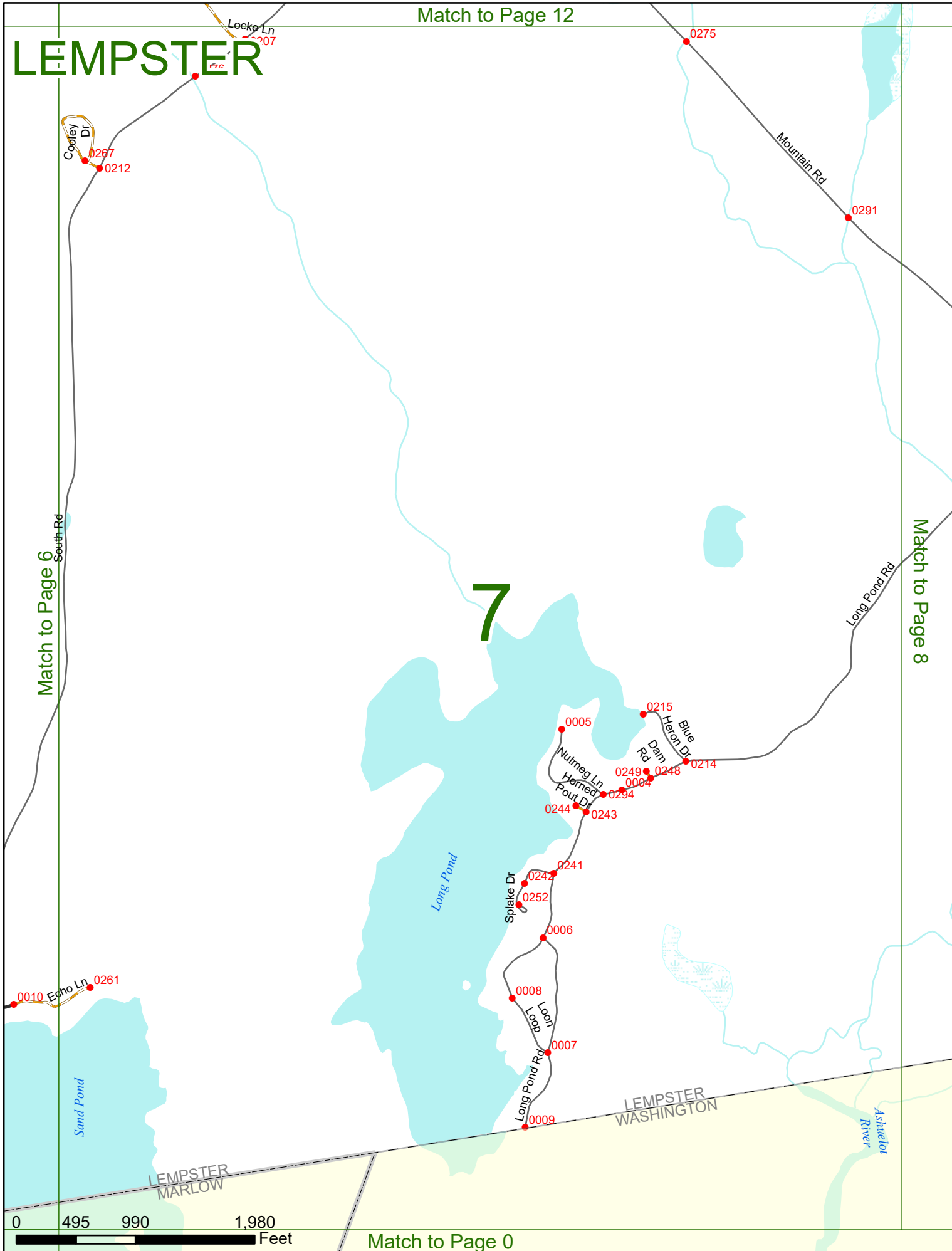
Match to Page 12

LEMPSTER

Match to Page 8

Match to Page 6

7



Match to Page 0

LEMPSTER

Pillsbury SP

Fletcher Pond

0291

31

0048

N Main St

0284

Twin Bridge Rd

0283

0188

0001

Mountain Rd

0223

Match to Page 0

Washington Heights Rd

Match to Page 7

Long Pond Rd 0284

81

Lempster Mountain Rd

0183

0185

LEMPSTER WASHINGTON

Ashuelot River

0045

0140

0044

Old Burbank Rd

Old Marlow Rd

0 495 990 1,980 Feet

Match to Page 0

LEMPSTER

Match to Page 14

Match to Page 0

Match to Page 10

9

LEMPSTER
ACWORTH

Keyes Hollow Rd

0231

Labounty Ln

0232

6093

0084

Cold River

Allen Rd

Deer Hill Rd

0070

0069

0230

Streeter Rd

0229

Charlestown Tpke

6094

Clark Rd

0068

0071

0067


Underwood Dr

Adams Rd

0333
0394

0340

River Rd



Match to Page 4




Match to Page 15

LEMPSTER

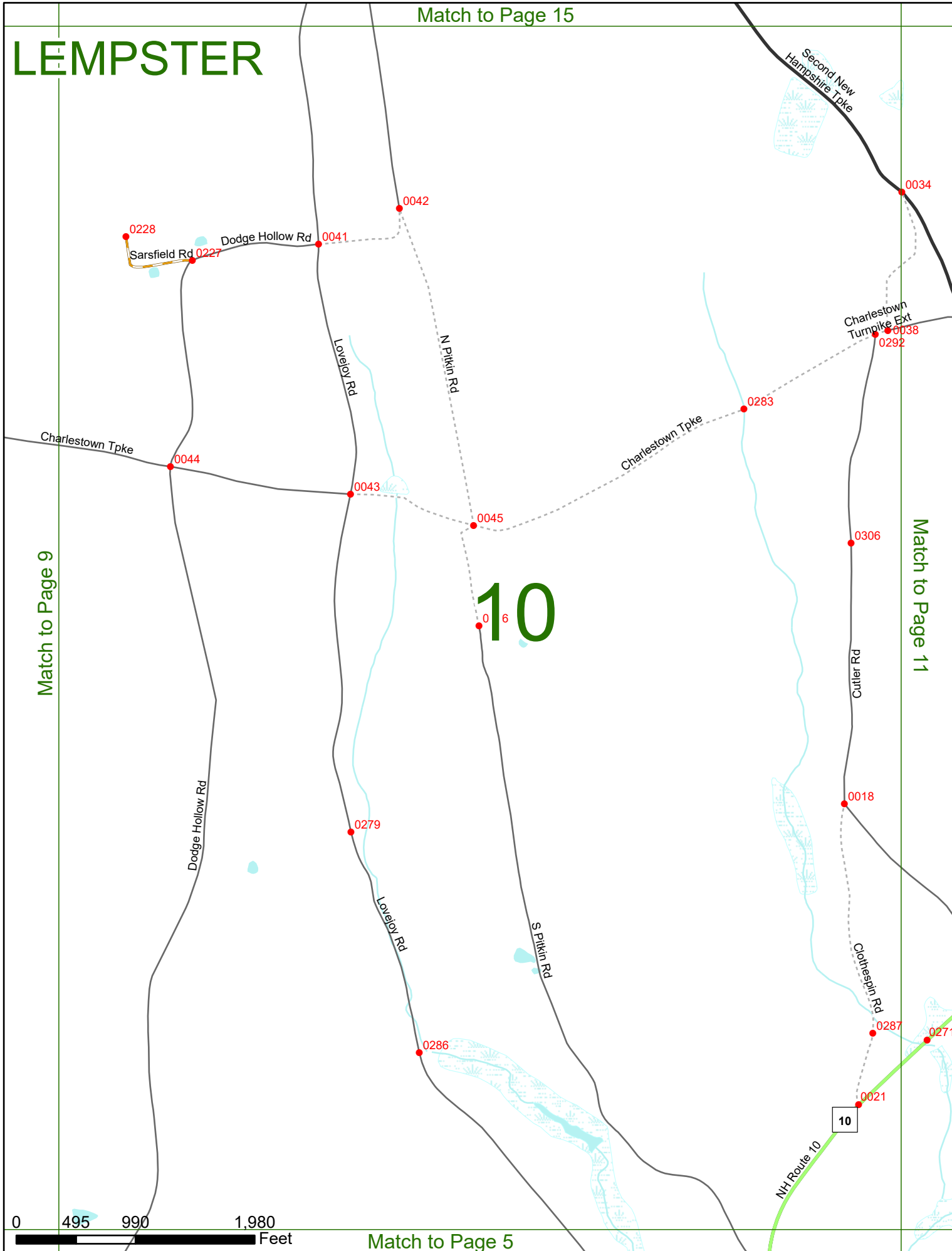
Match to Page 9

Match to Page 11

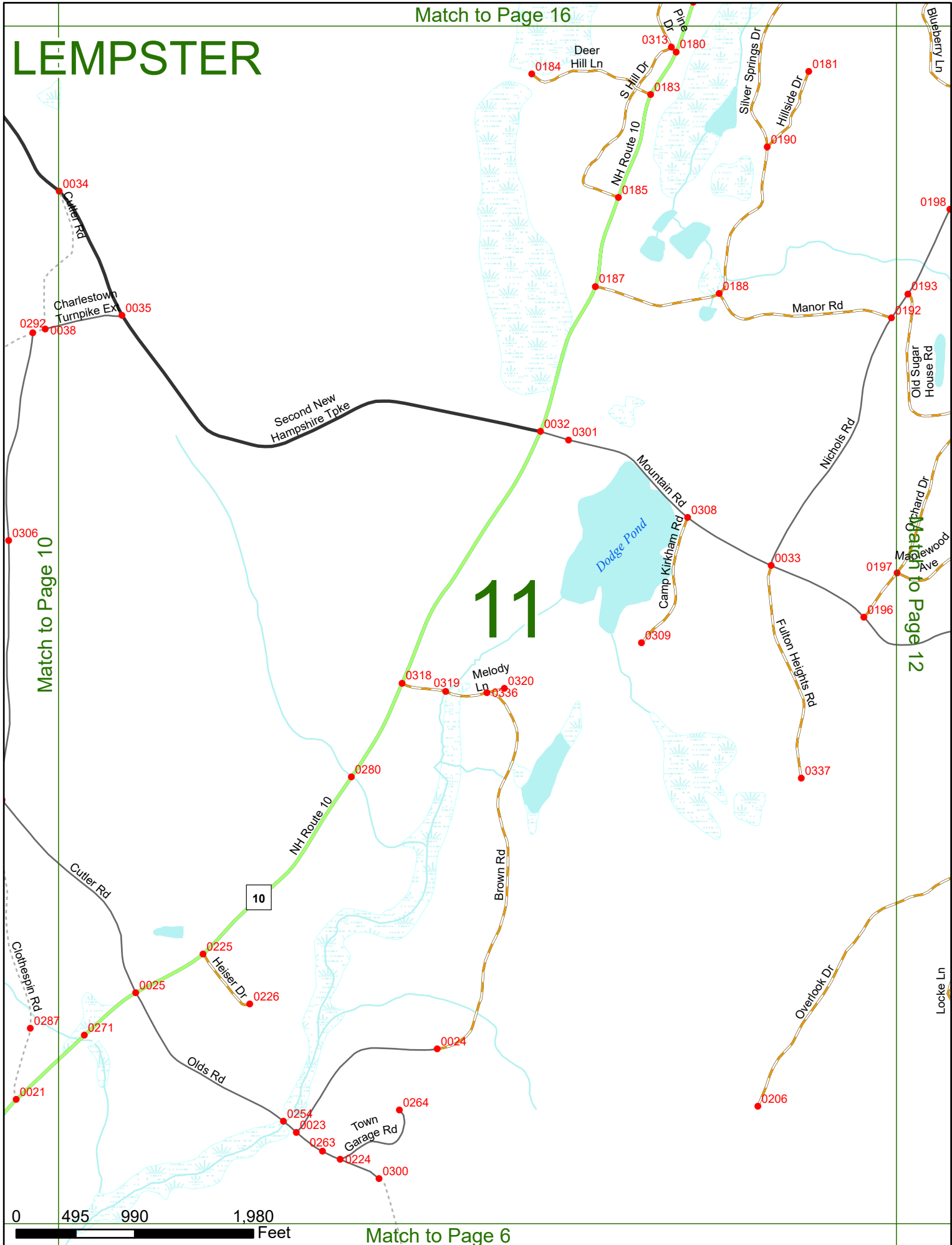
10



Match to Page 5



LEMPSTER



Match to Page 10

Match to Page 12

11

LEMPSTER

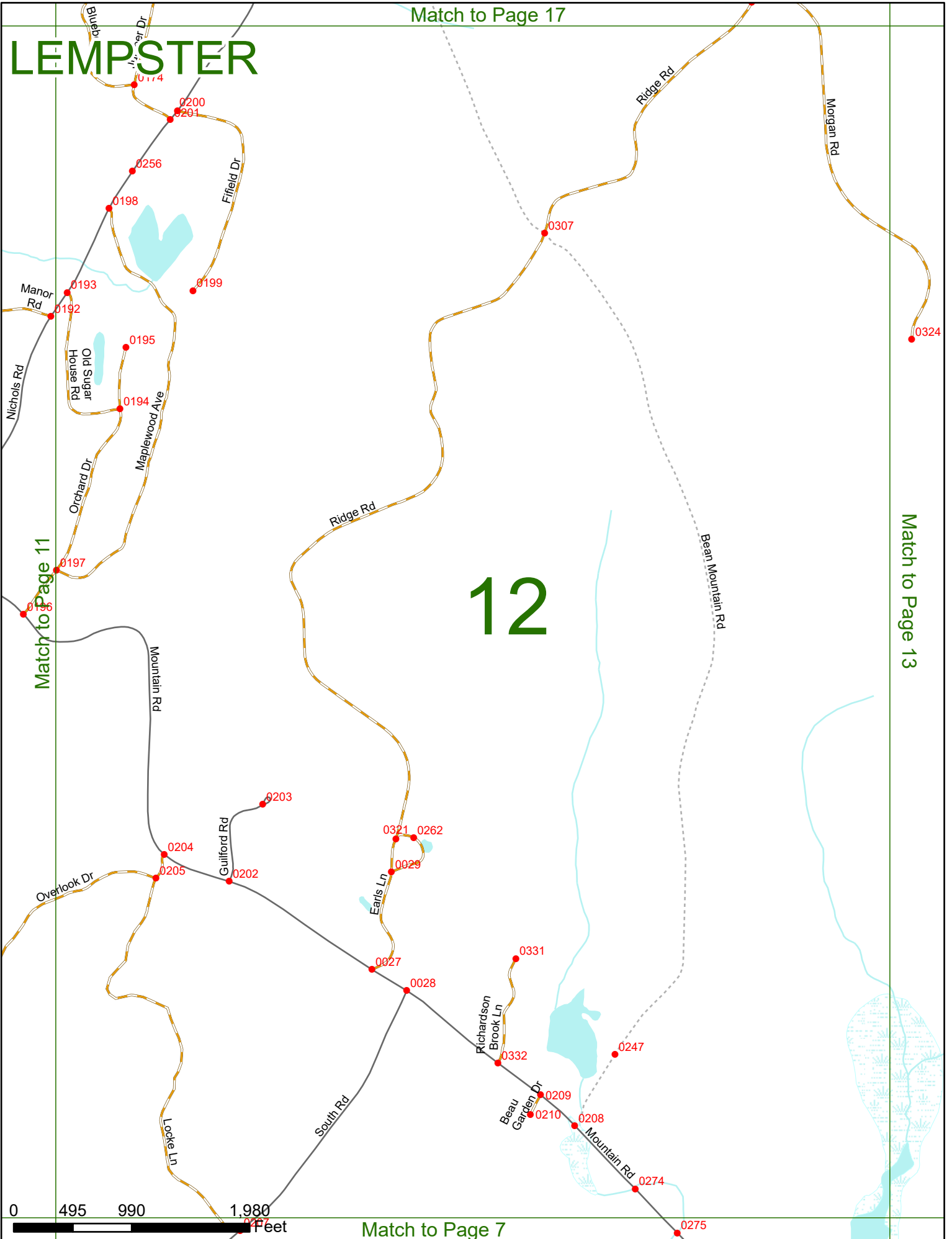
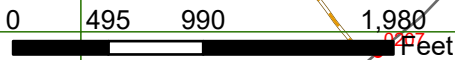
Match to Page 17

12

Match to Page 13

Match to Page 11

Match to Page 7



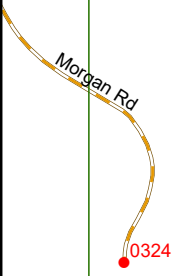
LEMPSTER

Match to Page 12

Match to Page 0

13

LEMPSTER
WASHINGTON



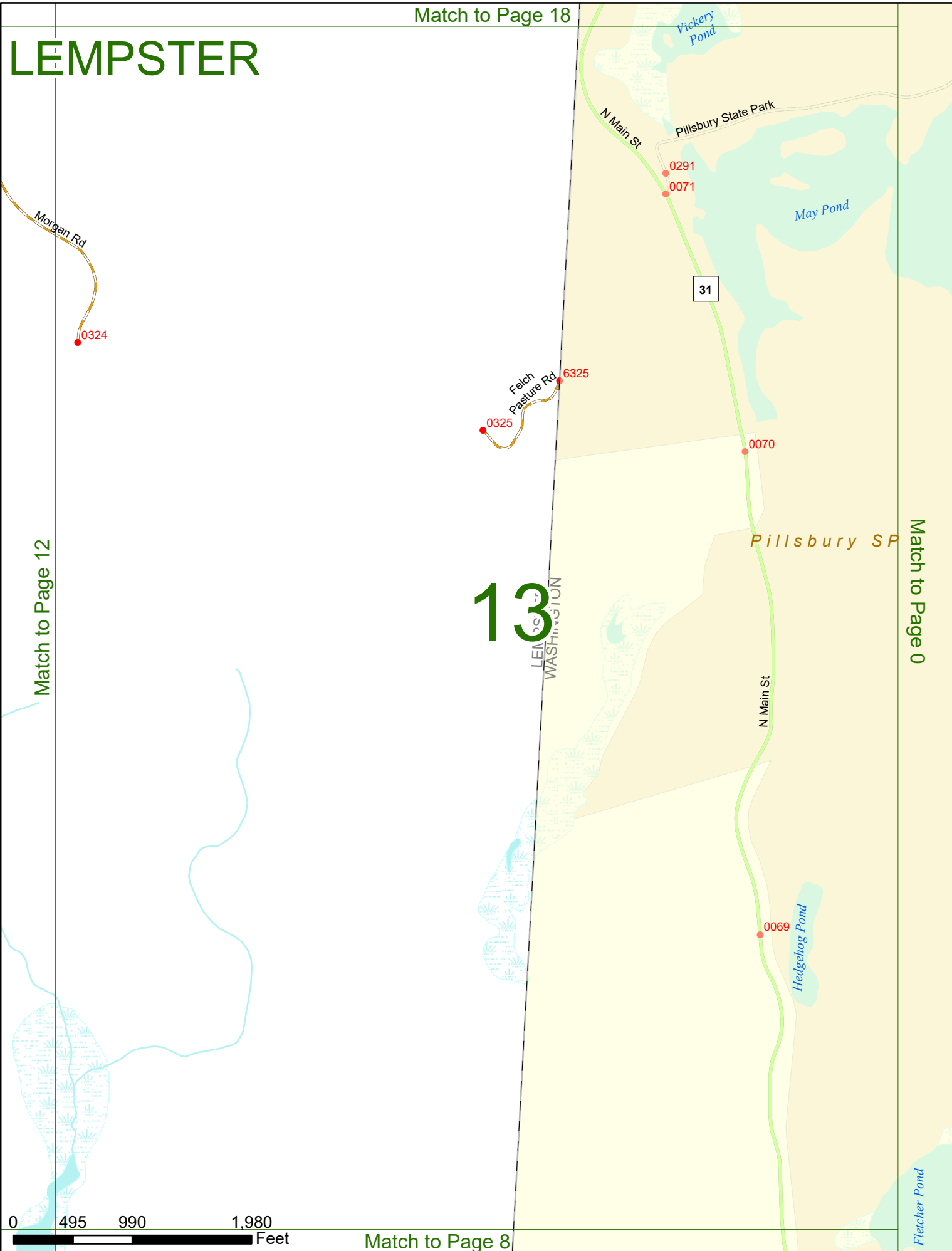
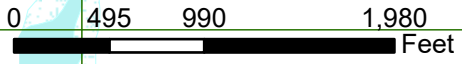
Pillsbury SP

N Main St



Hedgehog Pond

Fletcher Pond



Match to Page 19

LEMPSTER

14

Match to Page 0

Match to Page 15

LEMPSTER
ACWORTH

Rd
0122

0121

6091

Coffin Hill Rd

0047

Keyes Hollow Rd

0046

Bugbee Dr

Wheeler Ln

0050

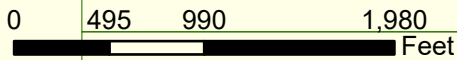
6092

Cold River

Keyes Hollow Rd

0364

Allen Rd



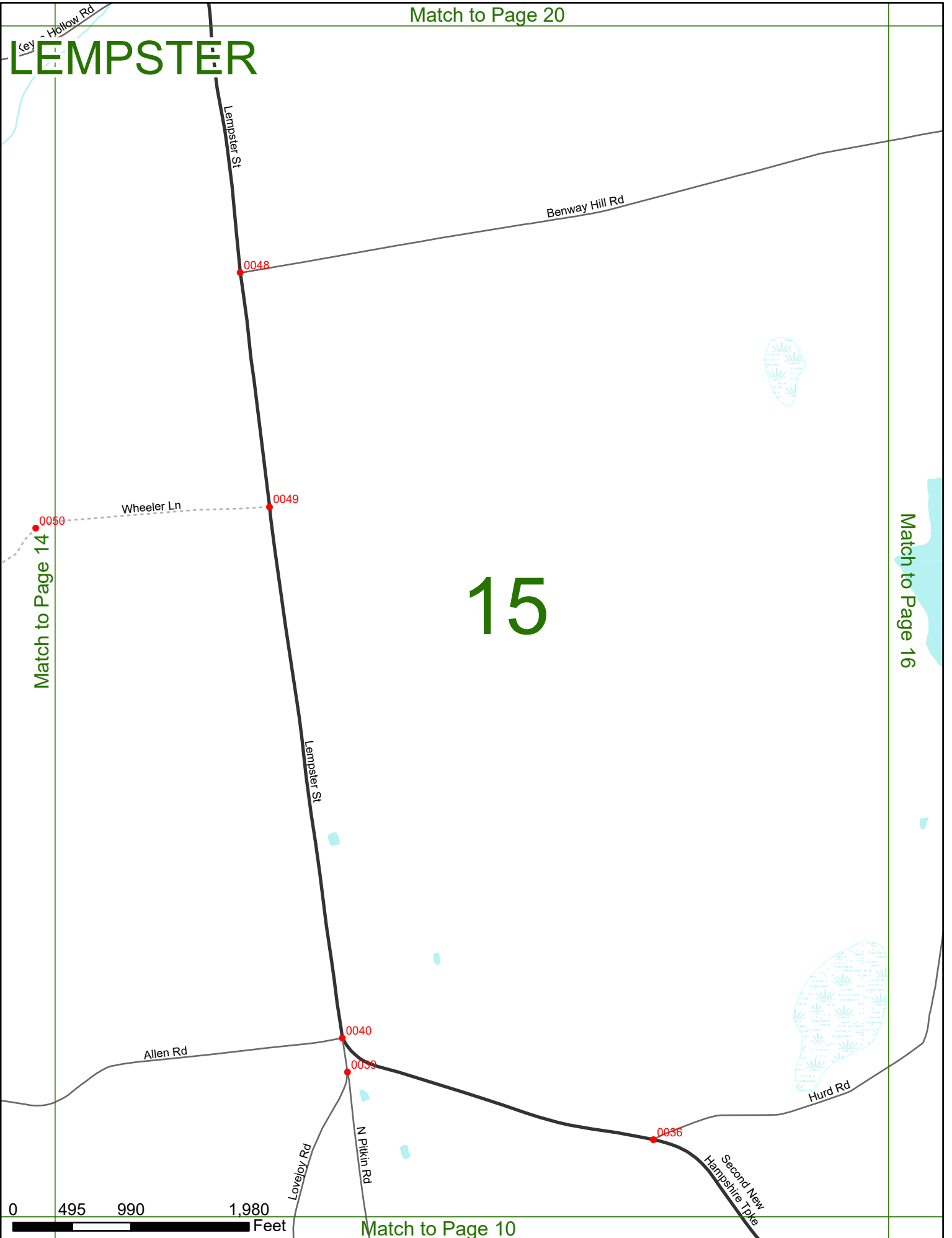
Match to Page 9

LEMPSTER

15

Match to Page 16

Match to Page 14



0 495 990 1,980 Feet

Match to Page 10

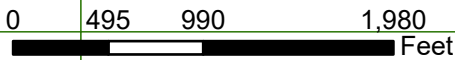
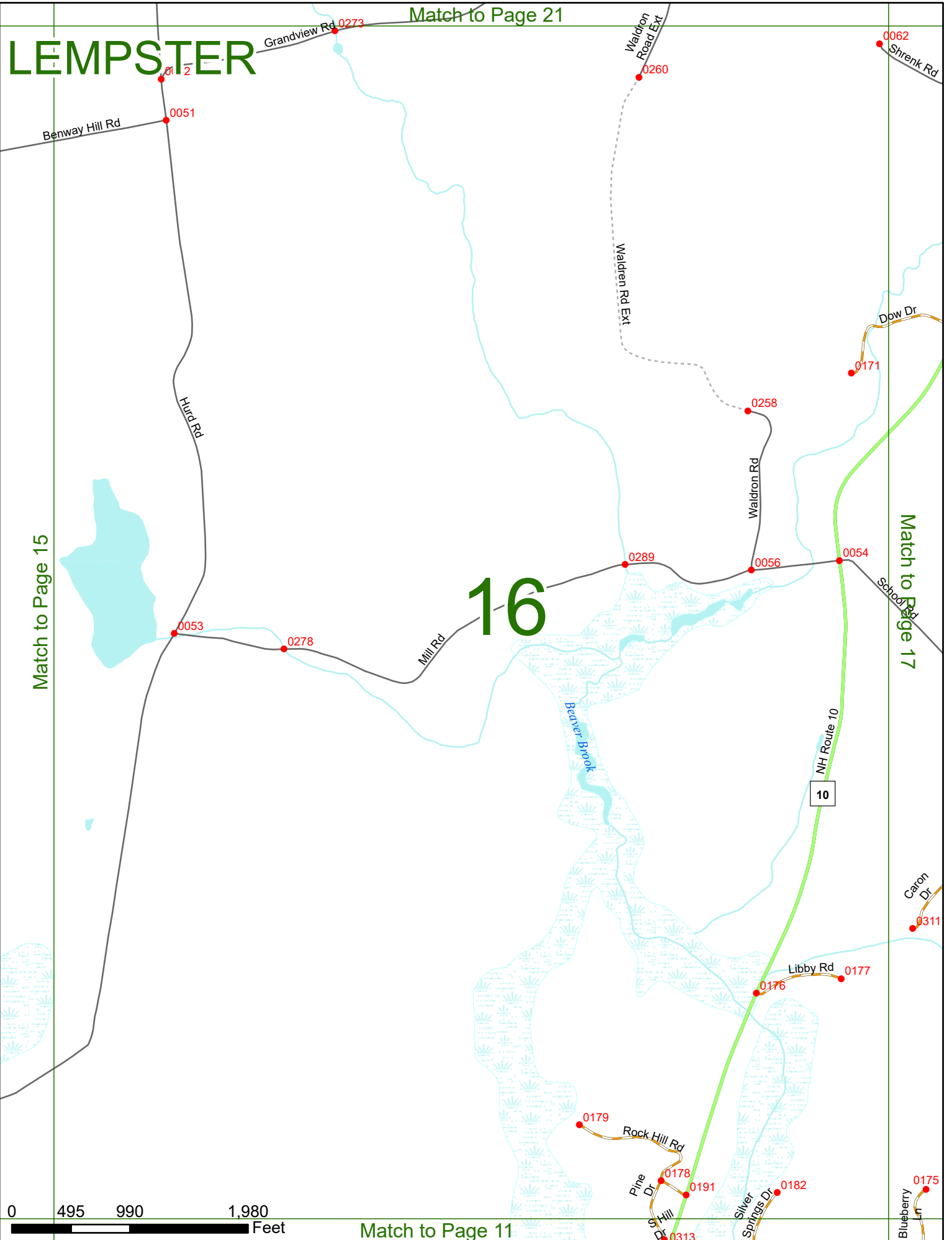
LEMPSTER

Match to Page 21

16

Match to Page 15

Match to Page 17



Match to Page 11

Match to Page 22

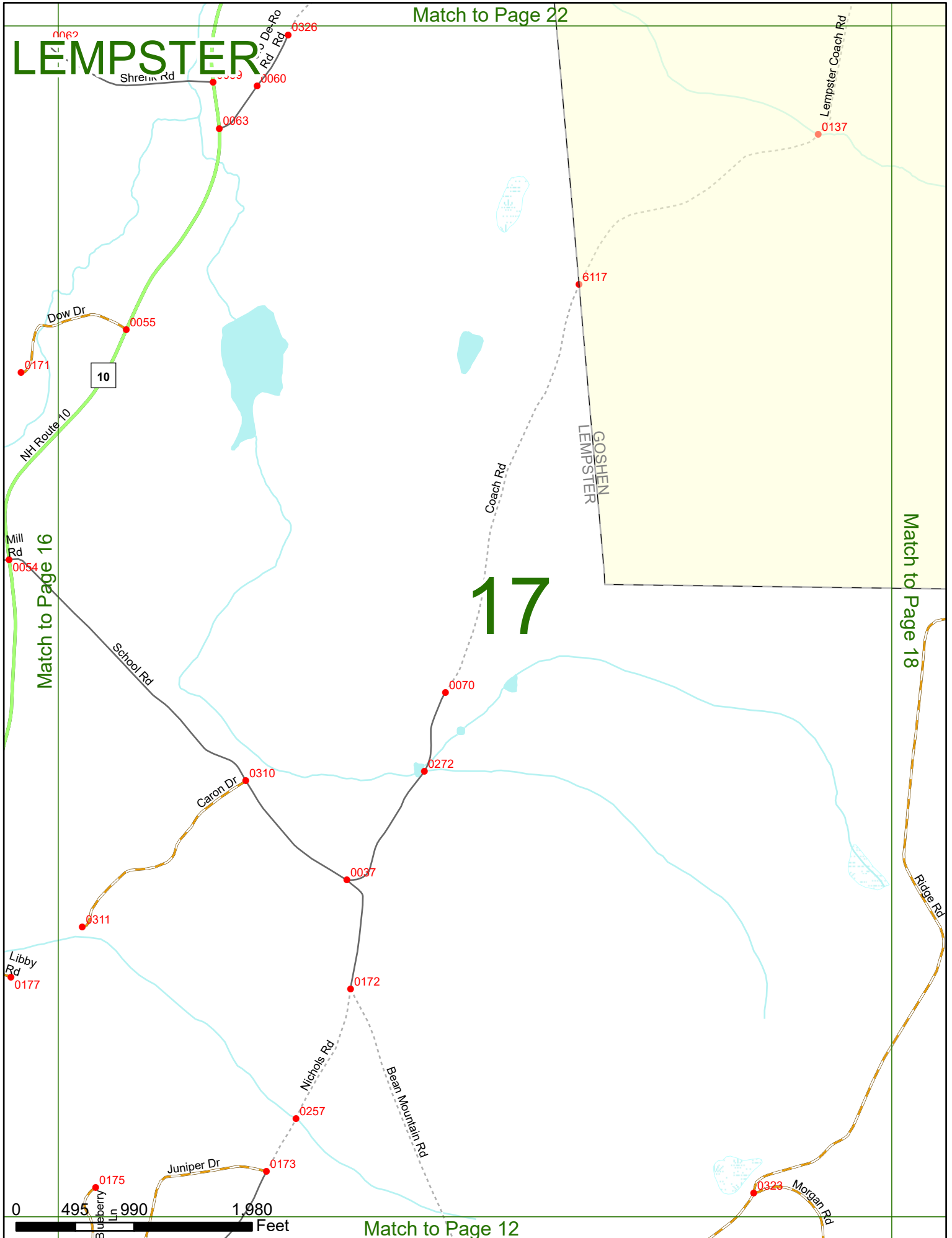
LEMPSTER

17

Match to Page 18

Match to Page 16

Match to Page 12



Match to Page 0

LEMPSTER

18

Match to Page 17

Match to Page 0

GOSHEN
LEMPSTER

GOSHEN
WASHINGTON

LEMPSTER
WASHINGTON

Pillsbury SP

Washington Rd

Ridge Rd

N Main St

31

0322

0127

6118

0078

0 495 990 1,980 Feet

Match to Page 13

Vickery Pond

LEMPSTER

Gilman Pond Rd
0091

0383

0012

0303

N Kosh Rd

Gilman Pond Rd

0013

North Shore Rd

2nd NH Tpk

19

Match to Page 0

Match to Page 20

Anderson Rd

0310
6048
0311
0313
0312
Haynes Dr
End Dr

UNITY
ACWORTH

Crescent Lake

Crescent Lake Rd

0072
0400
6284
0235
6090
0124
E East Shore Dr
Ginter Rd
E Shore Rd

LEMPSTER
ACWORTH

Meadow Hill Rd

0014

6049

UNITY
LEMPSTER

6050

6305

Morgan Rd

Mountain View Rd

0237

Stage Rd

0080

0277

Lempster St

0329
Bugbee Dr

Keyes Hollow Rd



Match to Page 0

LEMPSTER

Gilman Pond

Egan Rd 0347

Hurd Pond Rd

Unity Springs Rd

Kanto Rd

N Koski Rd

S Koski Rd

Match to Page 21

20

Quimby Farm Rd

UNITY LEMPSTER

Morgan Rd

Match to Page 19

0237

0234

0314
0261

6051

0009

0301

0302

0007

0008

0304

0260

Stage Rd

Unity Springs Rd

0076

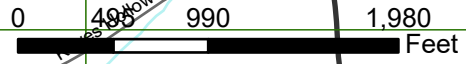
Lempster St

0077

How Rd

0285

Hurd Pond



Match to Page 15


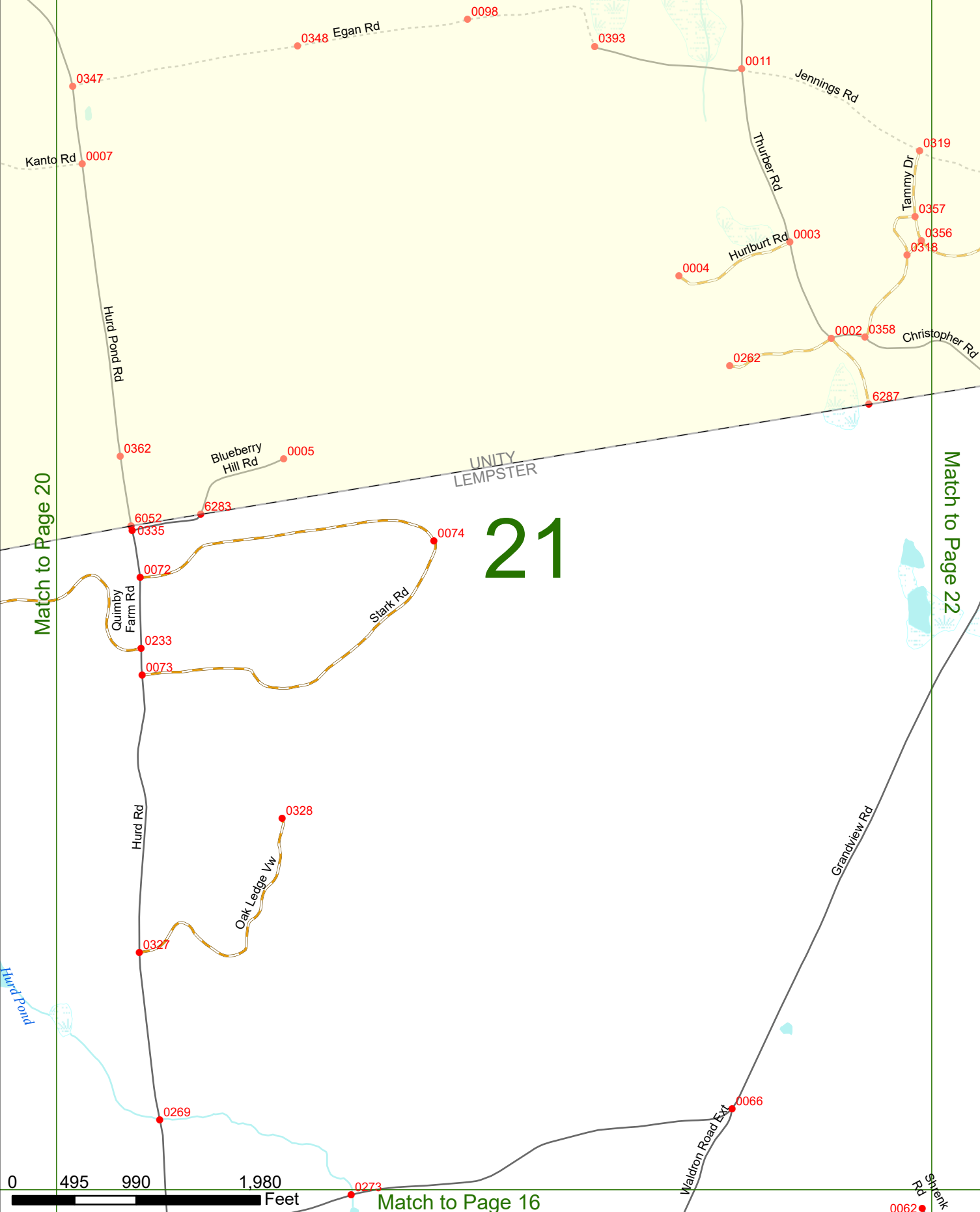
LEMPSTER

21

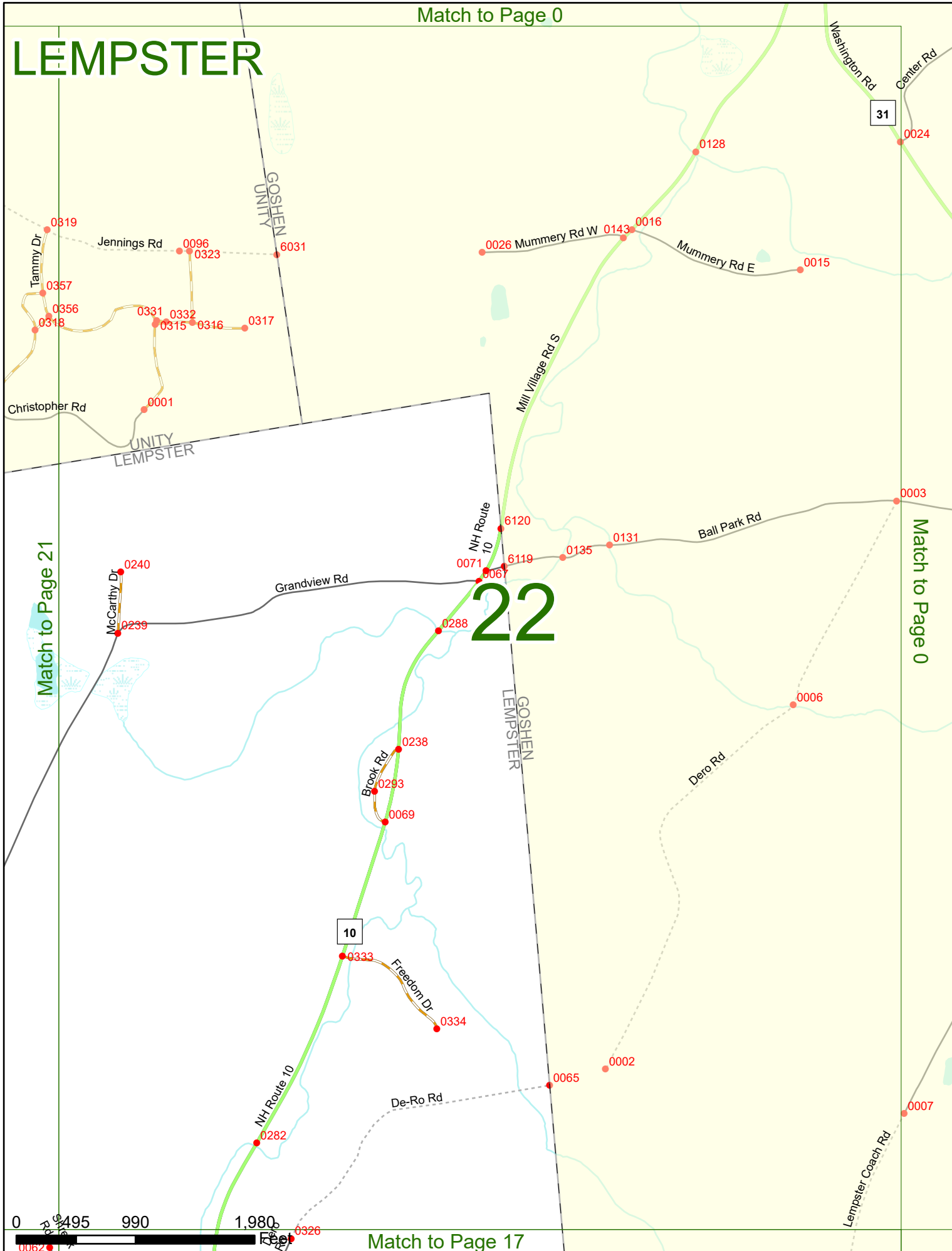
UNITY
LEMPSTER

Match to Page 20

Match to Page 22



LEMPSTER



Match to Page 21

Match to Page 0

22

