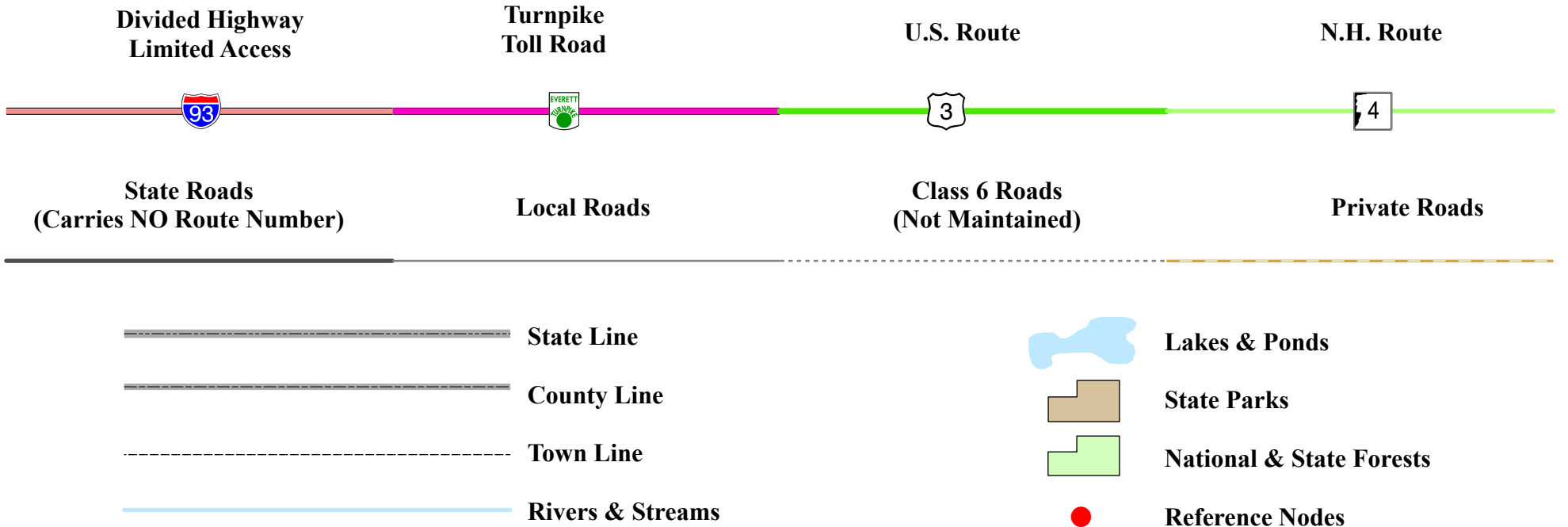




Maps and data sets are not guaranteed to be free from errors and omissions. Data is in a constant state of update and correction by various groups and agencies. Information displayed on this map is the best available at the time of publication.

2023 Nodal Reference Bookmap

LEGEND



NHDOT will accept crash locations based on the State of NH Uniform Police Traffic Accident Report.

Crash occurred on:

Option 1 Street Address
 123 Main Street

Option 2 Route No and/or Distance from NESW Intesecting Road, Bridge,
 Street name Intersecting Street Town/County line
 Main Street 500 E Oak Street

Option 3 First Node Distance from First Node Second Node
 515 212 632

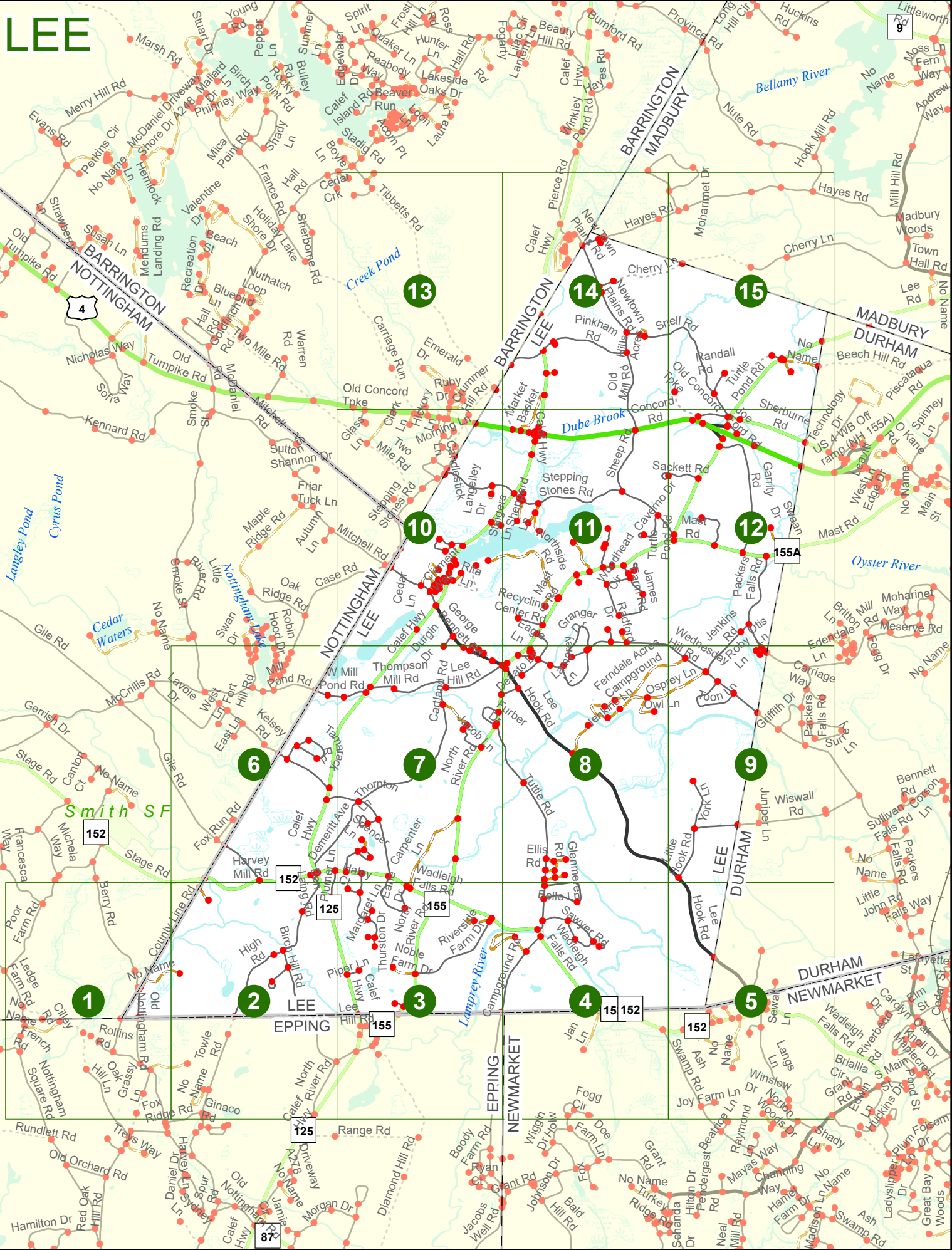
Option 4 Route No and/or Mile Marker on Interstate Only NESW Mile (Marker)
 Street name
 189S 700 feet S 36.8

Option 3 – Example

Street Name Loudon Road
First Node 803
Distance from First Node 318 Ft
Second Node 813



LEE



LEE

Match to Page 0

152 Stage Rd

Match to Page 0

Match to Page 2

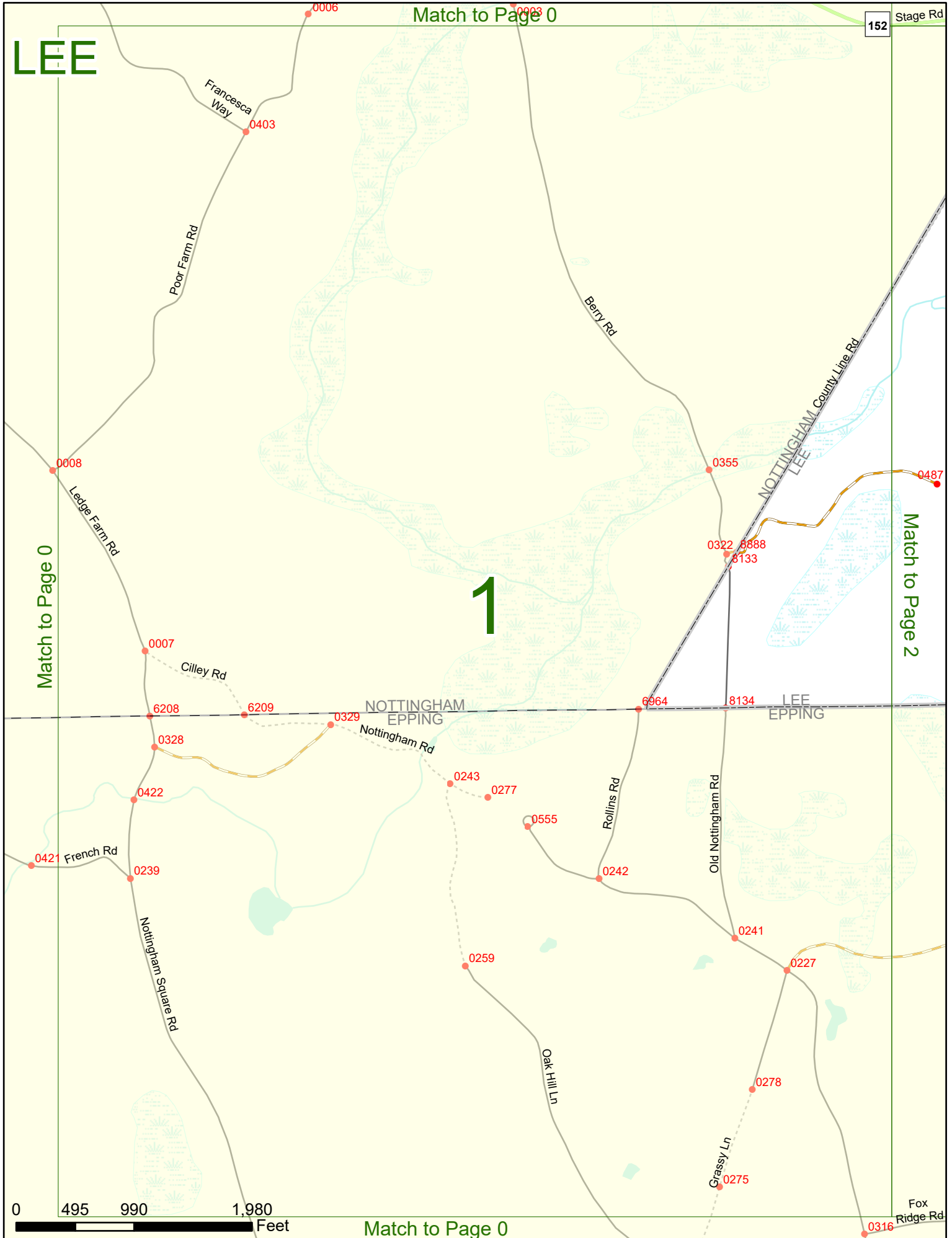
1

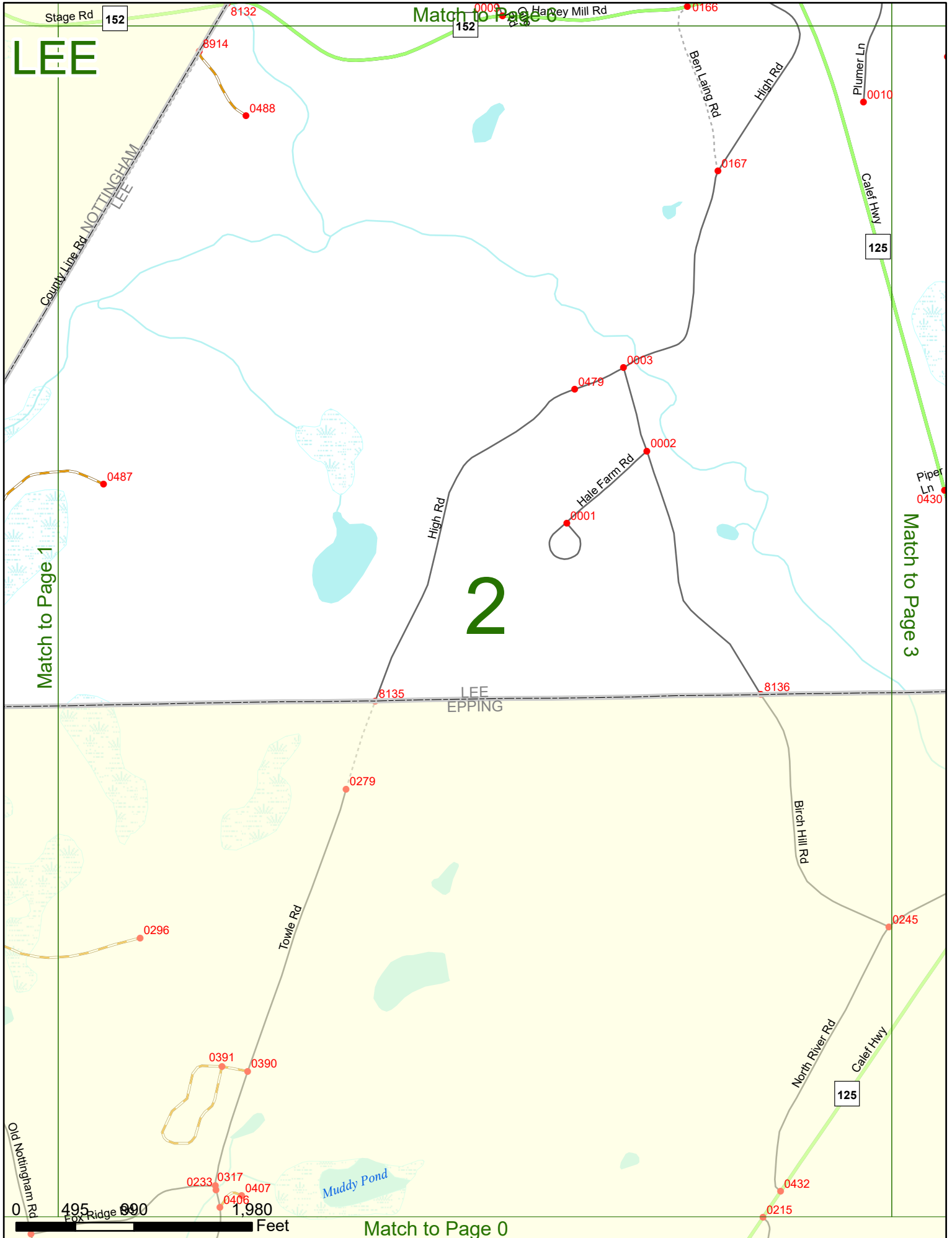
NOTTINGHAM
EPPING

LEE
EPPING

0 495 990 1,980 Feet

Match to Page 0





LEE

Match to Page 3


Match to Page 1

Match to Page 3

2

LEE EPPING

Match to Page 0



Old Nottingham Rd

495 Fox Ridge

990

1,980

Feet

Muddy Pond

Stage Rd 152

152

125

125

County Line Rd NOTTINGHAM LEE

High Rd

Hale Farm Rd

Towle Rd

Birch Hill Rd

North River Rd

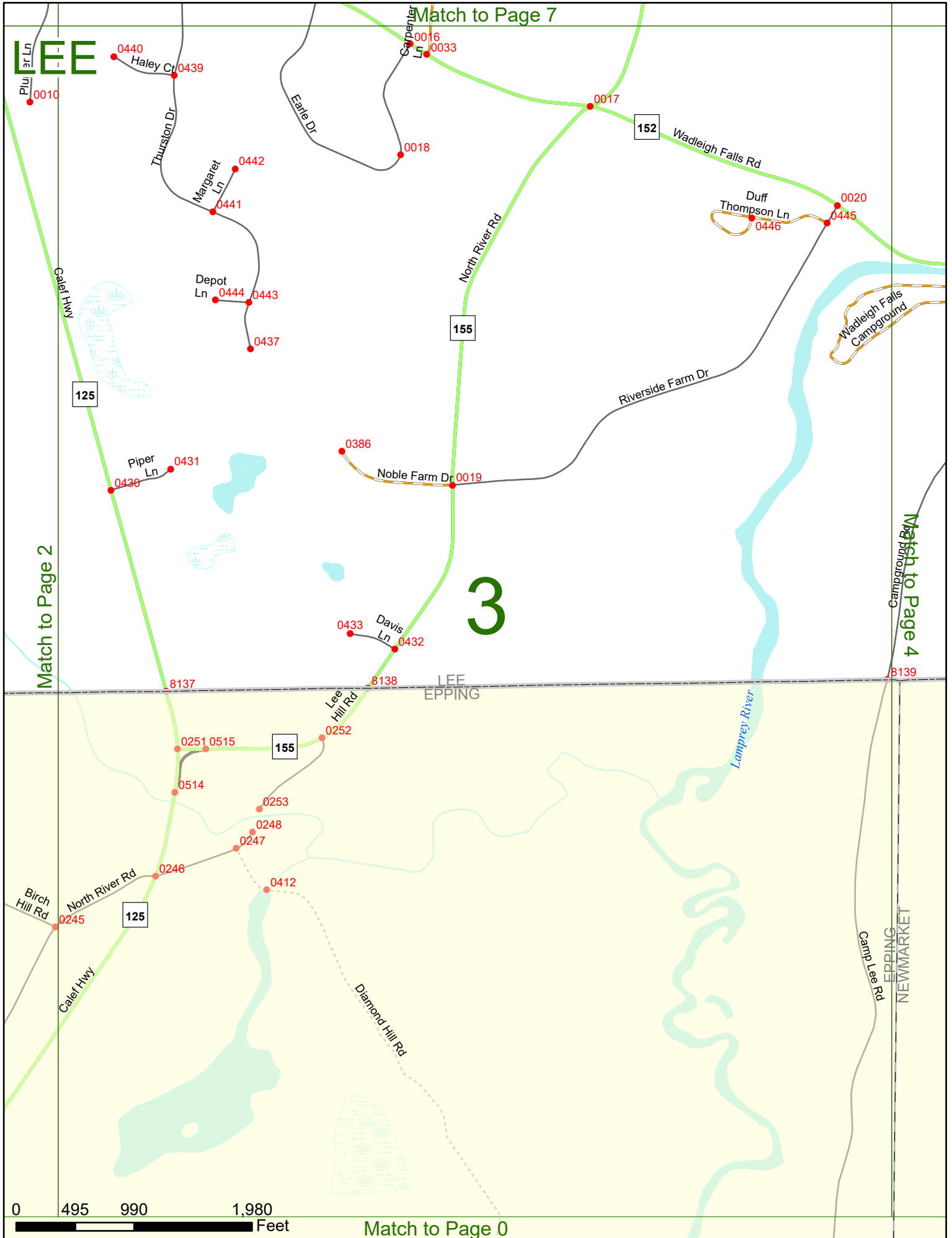
Calef Hwy

Ben Loring Rd

Plumer Ln

Piper Ln

Harvey Mill Rd



LEE

Match to Page 7

Match to Page 2

Match to Page 4

3

LEE
EPPING

NEWMARKET

0 495 990 1,980 Feet

Match to Page 0

125

155

152

155

125

0440
0439
0442
0441
0444
0443
0437

0016
0033

0017

0018

0020
0446
0445

0430
0431

0386

0019

0433
0432

8137

8138

8139

0251
0515

0252

0514

0253

0248

0247

0246

0412

0245

Diamond Hill Rd

Lamprey River

Camp Lee Rd

Duff Thompson Ln

Wadleigh Falls Campground

Riverside Farm Dr

Noble Farm Dr

North River Rd

Wadleigh Falls Rd

Earle Dr

Thurston Dr

Margaret Ln

Depot Ln

Piper Ln

Davis Ln

Carpenter Ln

Haley Cr

Piper Ln

Galef Hwy

Birch Hill Rd

Galef Hwy

North River Rd

North River Rd



LEE

Match to Page 8

0020

0037

0036

0035

0038

Tuttle Rd

Belle Ln

0021

0029

Sawyer Rd

Hobbs Rd

Wadleigh Falls Campground

0026

0025

0023

0028

0031

0030

152

Wadleigh Falls Rd

Lamprey River

Match to Page 5

4

042

26

0454

0027

152

8891

8898

152

8776

152

0210

Wadleigh Falls Rd

Ash Swamp Rd

Match to Page 3

Campground Rd

8139

LEE

NEWMARKET

EPPING

Camp Lee Rd

EPPING
NEWMARKET

Jan Ln

0605


Doe Farm Ln

0042

0041

0043

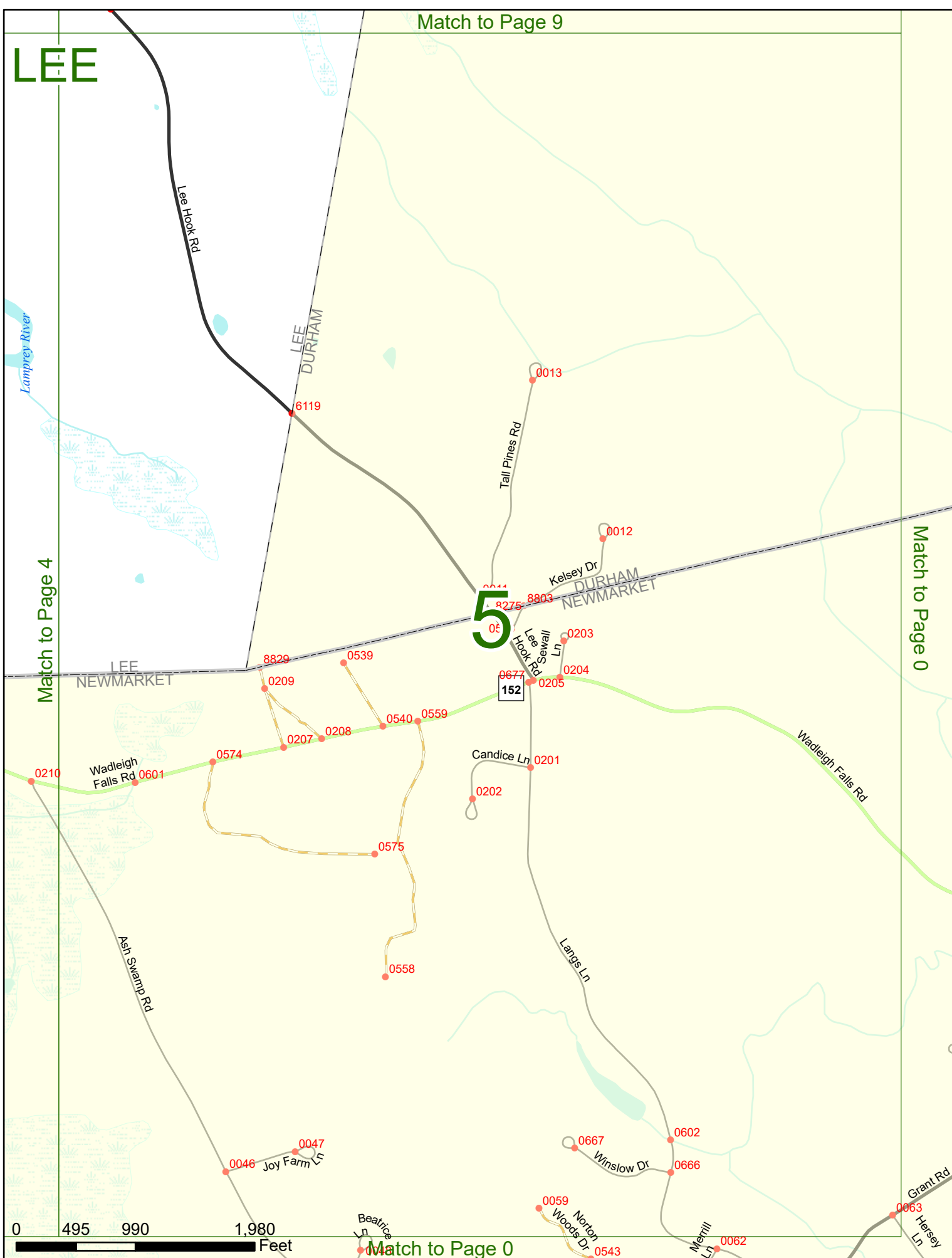
Fogg Cir



Match to Page 0

Match to Page 9


LEE



Match to Page 4

Match to Page 0

5



Match to Page 0

Match to Page 12

LEE

Ferndale Acres Campground

1055

Edendale Ln
1058

0053

Jenkins Rd

0476
0477 0474
0475 6116

Packers Falls Rd

Mill Rd

Osprey Ln

0373
0051

0050

0135

Toon Ln

0048

0133

Carriage Way

0134

Griffith Dr

0132

6117
Wechesday Hill Rd

0029

0030

0031

Match to Page 8

LEE
DUF
9

Lamprey River

Match to Page 0

Surrey Ln

0707

0027

0042

York Ln

0917

Juniper Ln

0916

Wiswall Rd

0919
0918

0041

6118

Little Hook Rd

Lee Hook Rd

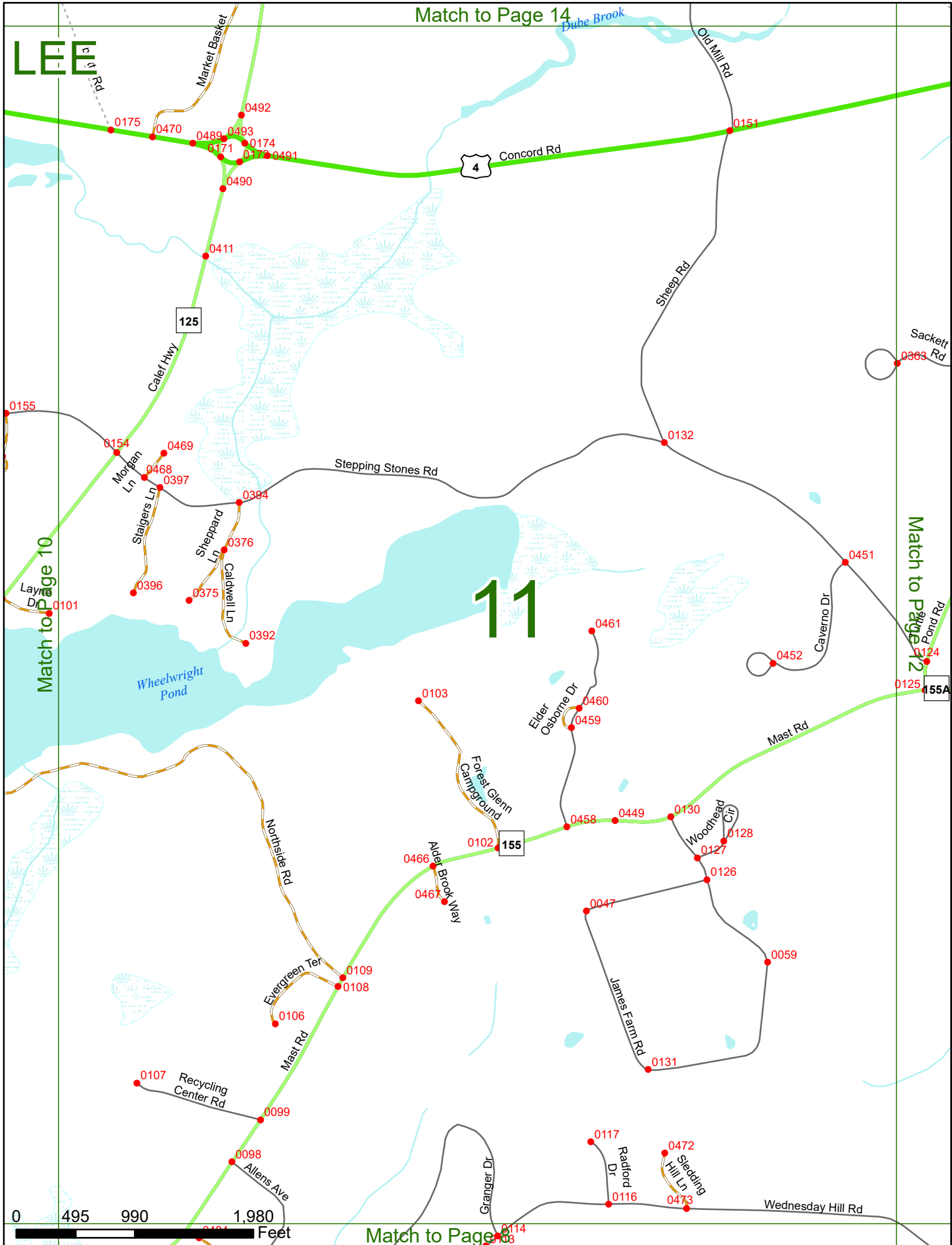
0040

0 495 990 1,980 Feet

Match to Page 5

Match to Page 14

LEE



11

Match to Page 10

Match to Page 12



Match to Page 8

155A

0363

0124

0125

0126

0127

0128

0130

0131

0132

0133

0134

0135

0136

0137

0138

0139

0140

0141

0142

0143

0144

0145

0146

0147

0148

0149

0150

0151

0152

0153

0154

0155

0156

0157

0158

0159

0160

0161

0162

0163

0164

0165

0166

0167

0168

0169

0170

0171

0172

0173

0174

0175

0176

0177

0178

0179

0180

0181

0182

0183

0184

0185

0186

0187

0188

0189

0190

0191

0192

0193

0194

0195

0196

0197

0198

0199

0200

0201

0202

0203

0204

0205

0206

0207

0208

0209

0210

0211

0212

0213

0214

0215

0216

0217

0218

0219

0220

0221

0222

0223

0224

0225

0226

0227

0228

0229

0230

0231

0232

0233

0234

0235

0236

0237

0238

0239

0240

0241

0242

0243

0244

0245

0246

0247

0248

0249

0250

0251

0252

0253

0254

0255

0256

0257

0258

0259

0260

0261

0262

0263

0264

0265

0266

0267

0268

0269

0270

0271

0272

0273

0274

0275

0276

0277

0278

0279

0280

0281

0282

0283

0284

0285

0286

0287

0288

0289

0290

0291

0292

0293

0294

0295

0296

0297

0298

0299

0300

0301

0302

0303

0304

0305

0306

0307

0308

0309

0310

0311

0312

0313

0314

0315

0316

0317

0318

0319

0320

0321

0322

0323

0324

0325

0326

0327

0328

0329

0330

0331

0332

0333

0334

0335

0336

0337

0338

0339

0340

0341

0342

0343

0344

0345

0346

0347

0348

0349

0350

0351

0352

0353

0354

0355

0356

0357

0358

0359

0360

0361

0362

0363

0364

0365

0366

0367

0368

0369

0370

0371

0372

0373

0374

0375

0376

0377

0378

0379

0380

0381

0382

0383

0384

0385

0386

0387

0388

0389

0390

0391

0392

0393

0394

0395

0396

0397

0398

0399

0400

0401

0402

0403

0404

0405

0406

0407

0408

0409

0410

0411

0412

0413

0414

0415

0416

0417

0418

0419

0420

0421

0422

LEE


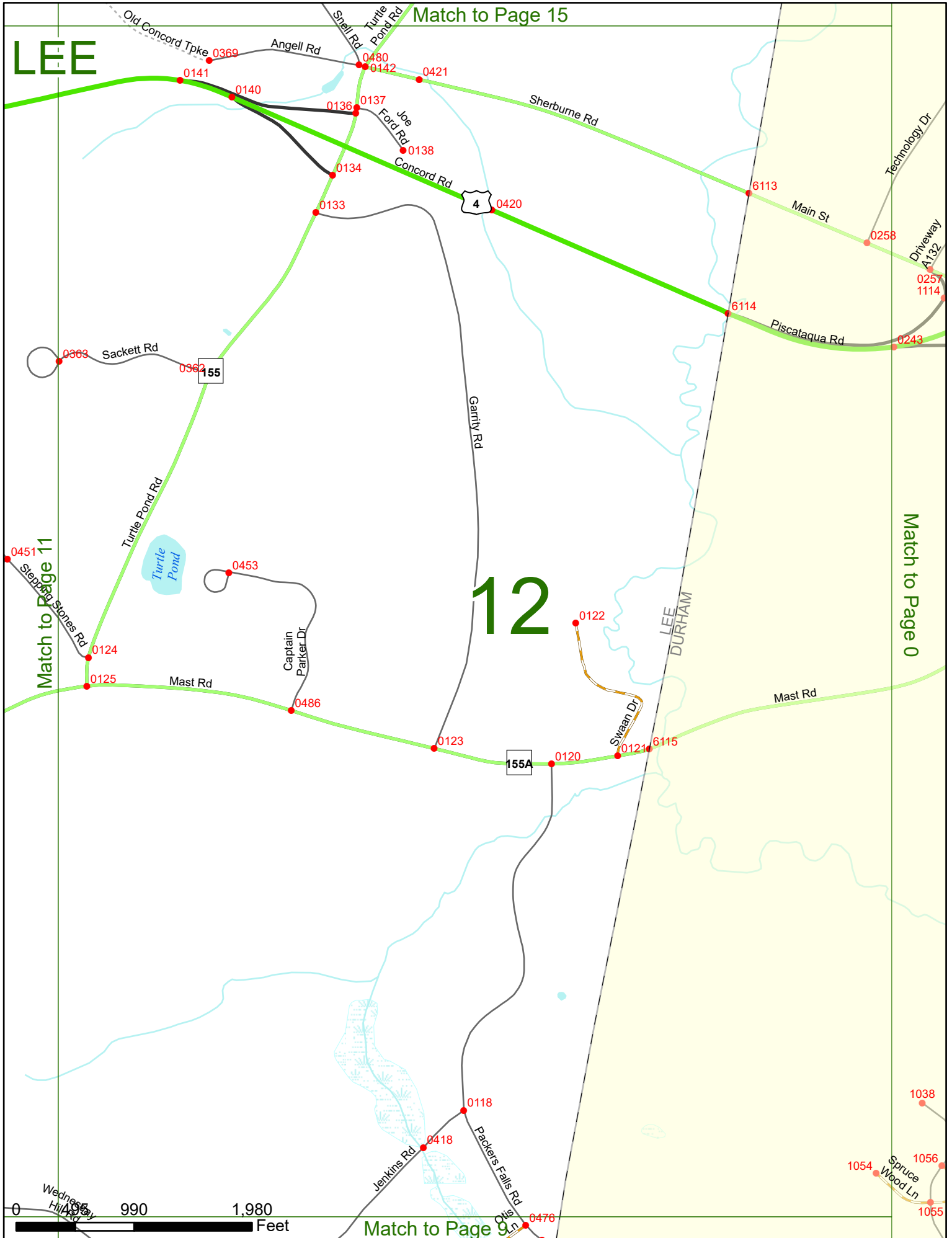
Match to Page 15

12

Match to Page 0

Match to Page 11

Match to Page 9



Match to Page 0


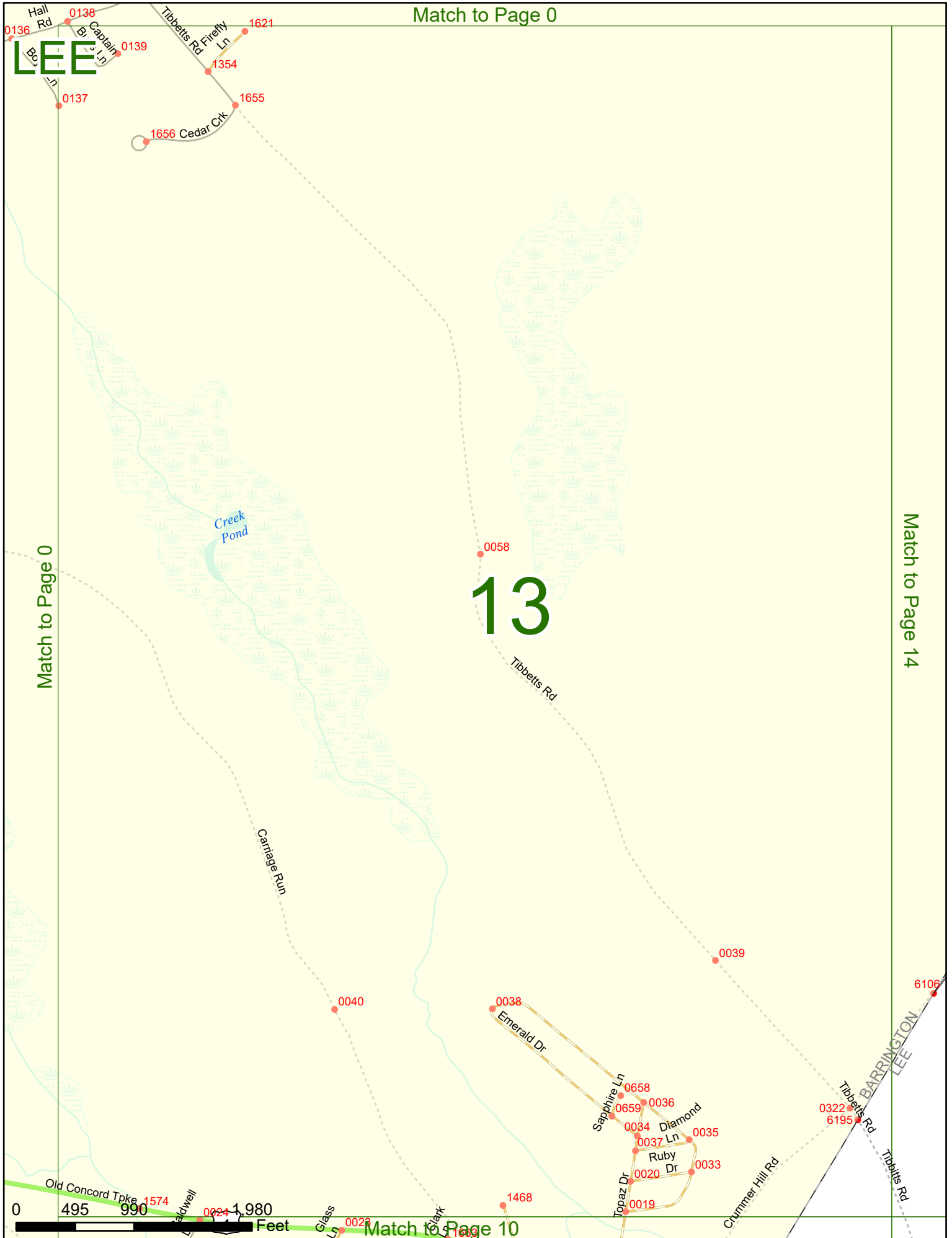
LEE

13

Match to Page 14

Match to Page 0

Match to Page 10



Match to Page 0

LEE

Moharimet Dr

Nule Rd

0056

Hayes Rd 0189

0052

0034

0055

0054

0184

0049 Cherry Ln

6047

0152

Match to Page 14

MADBURY LEE

15

Match to Page 0

MADBURY DURHAM

Small Rd

Lee Rd

Captain Smith Emerson Rd

0371

0145

0146

0500

0478

LEE DURHAM

6111

6112

Beech Hill Rd

Randall Rd

0370

Turtle Pond Rd

0147

0148

0 495 990 1,980 Feet

Match to Page 12

