

New Hampshire  
**DOT**  
 Department of Transportation

Maps and data sets are not guaranteed to be free from errors and omissions. Data is in a constant state of update and correction by various groups and agencies. Information displayed on this map is the best available at the time of publication.

# 2023 Nodal Reference Bookmap

## LEGEND



NHDOT will accept crash locations based on the State of NH Uniform Police Traffic Accident Report.

Crash occurred on:

**Option 1**     Street Address  
                   123 Main Street

**Option 2**     Route No and/or     Distance from             NESW             Intesecting Road, Bridge,  
                   Street name             Intersecting Street                                     Town/County line  
                   Main Street                     500                     E                     Oak Street

**Option 3**     First Node                     Distance from First Node                     Second Node  
                   515                                     212                                     632

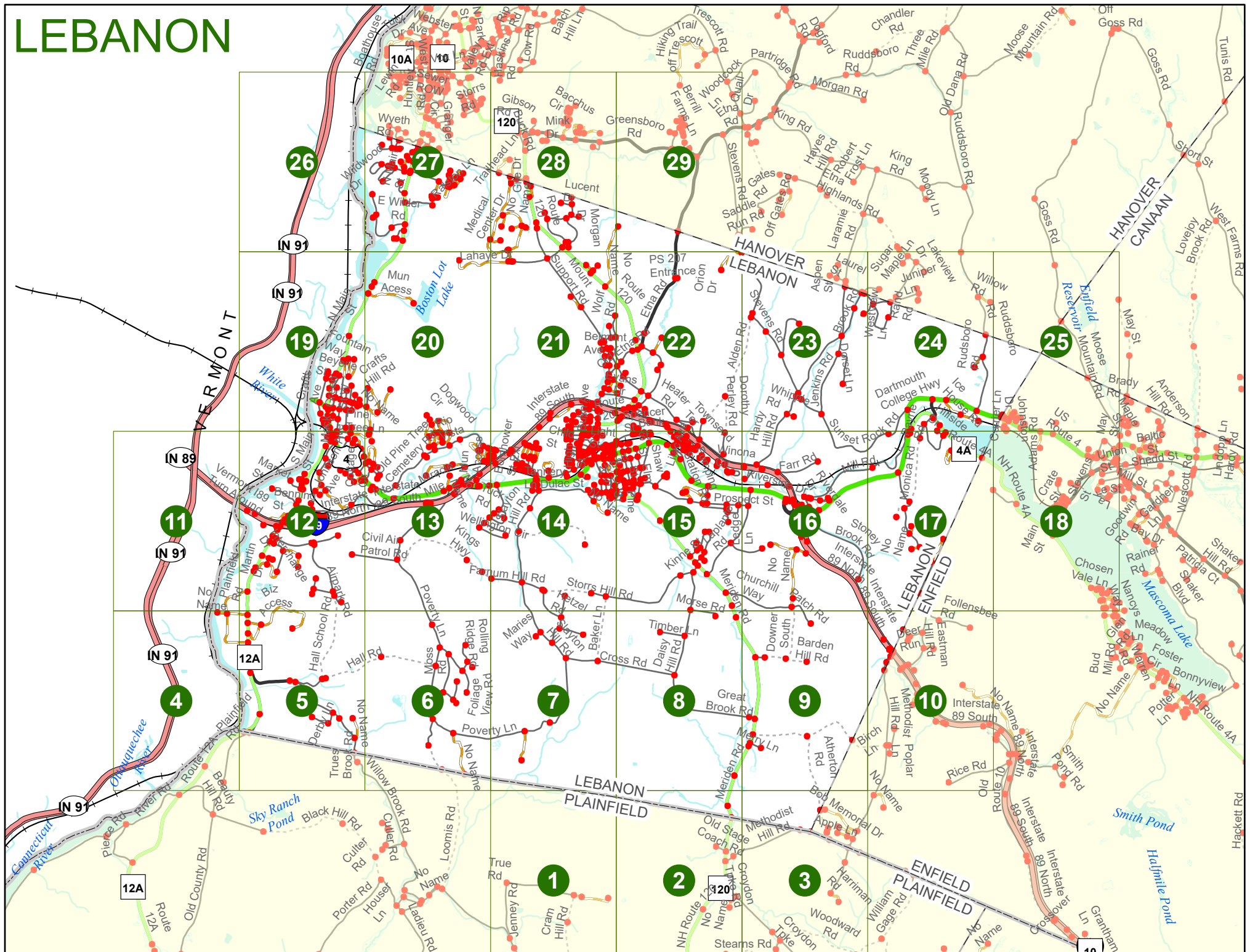
**Option 4**     Route No and/or             Mile Marker on Interstate Only     NESW             Mile (Marker)  
                   Street name  
                   189S                                     700 feet                     S                     36.8

**Option 3 – Example**

Street Name                     Loudon Road  
First Node                             803  
Distance from First Node             318 Ft  
Second Node                             813



# LEBANON



# LEBANON

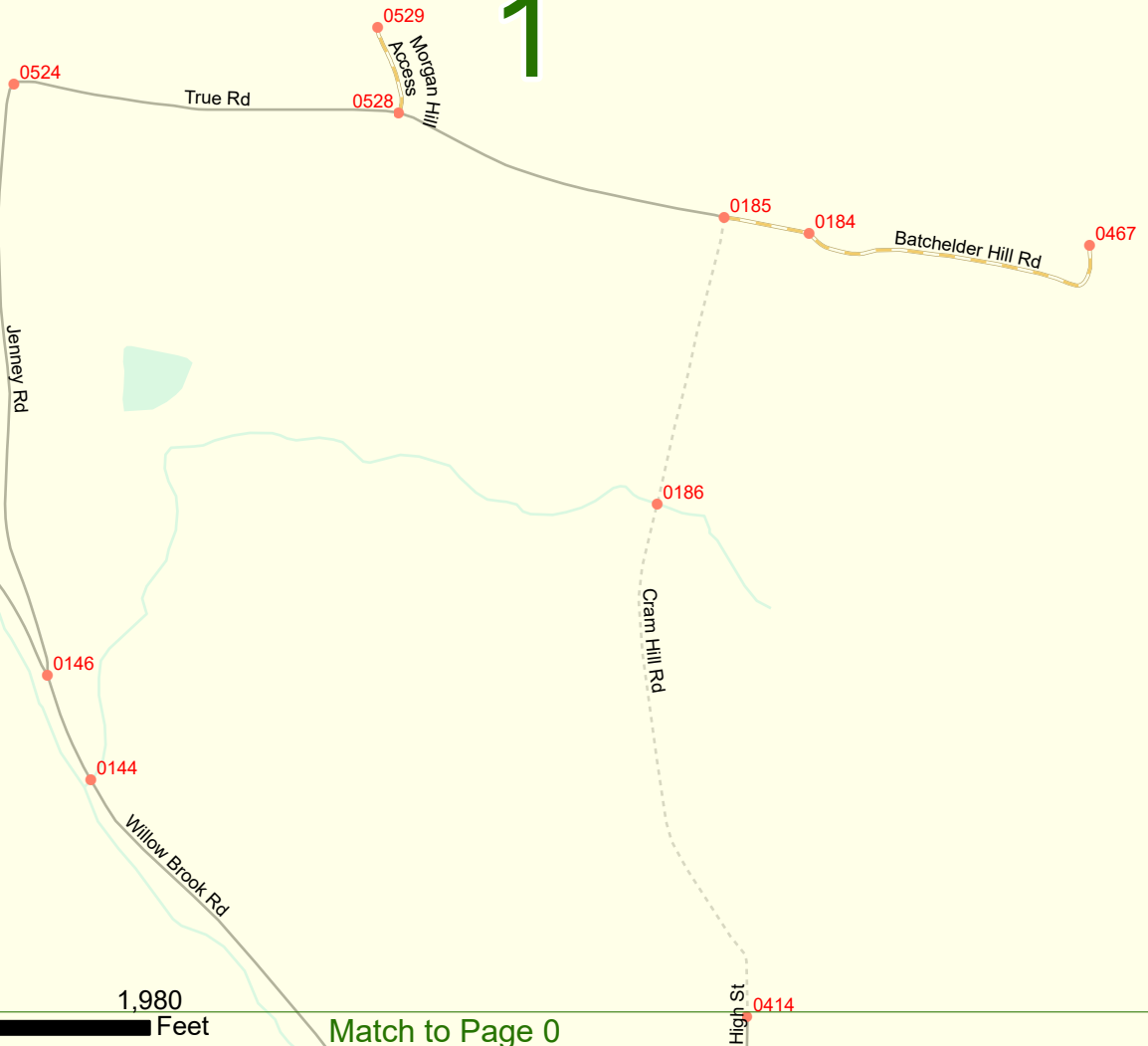
Match to Page 7

LEBANON  
PLAINFIELD

Match to Page 0

Match to Page 2

# 1



0 495 990 1,980 Feet

Match to Page 0

High St 0414

Match to Page 8

# LEBANON

LEBANON  
PLAINFIELD

120

2333

Menden Rd

8226

NH Route 120

0193

Old Stage  
Coach Rd

0192

Methodist Hill Rd

0195

0194

# 2

Match to Page 3

0191

Croydon  
Tpke Rd

0189

Baker Rd

0190

0188

Croydon Tpke

120

0417

0187

0482

0463

0483

0467


0496

NH Route 120

0140

Stearns Rd

Match to Page 1



Match to Page 0


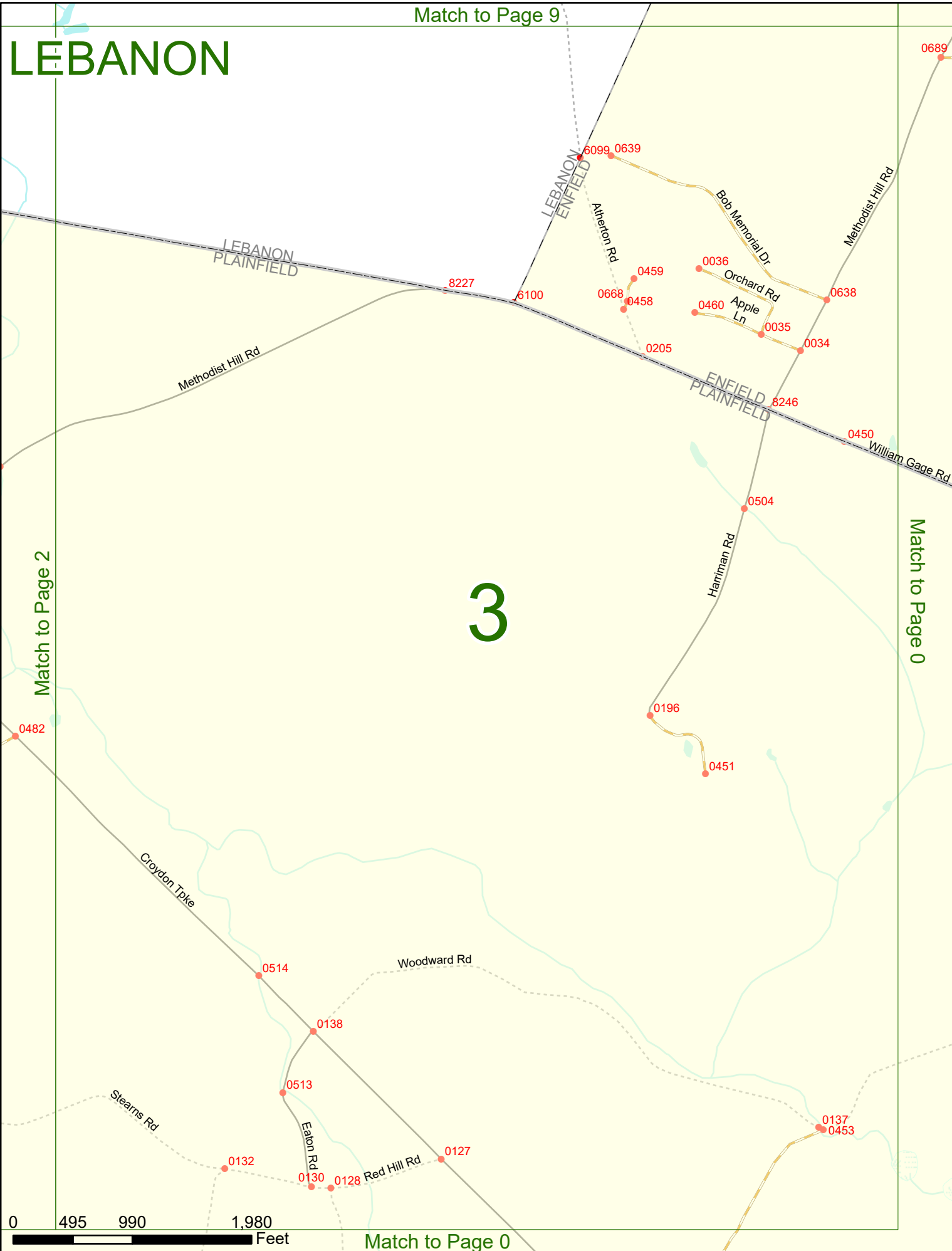
Match to Page 9

# LEBANON

# 3

Match to Page 2

Match to Page 0



Match to Page 0

Match to Page 11

# LEBANON

Match to Page 0

VERMONT

# 4

N 91

N 91

Match to Page 5

Plainfield Rd 12A

Route 12A  
12A

Old County Rd

Beauty Hill Rd

Chittenden River

Cambridge River


Woods Brook

2306

2296

0518

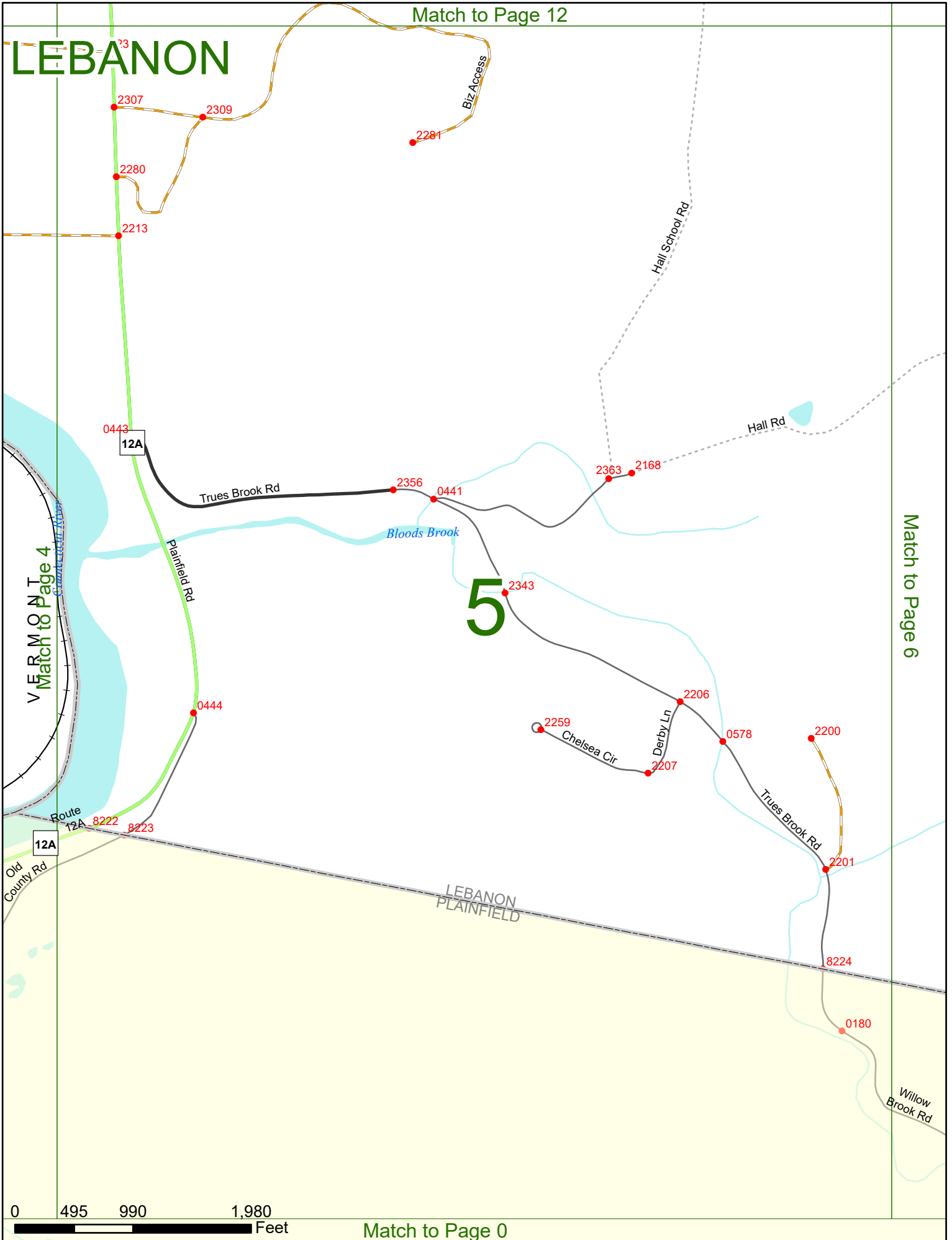
0197



Match to Page 0

Match to Page 12

# LEBANON



VERMONT  
Match to Page 4

Match to Page 6

LEBANON  
PLAINFIELD

0 495 990 1,980 Feet

Match to Page 0



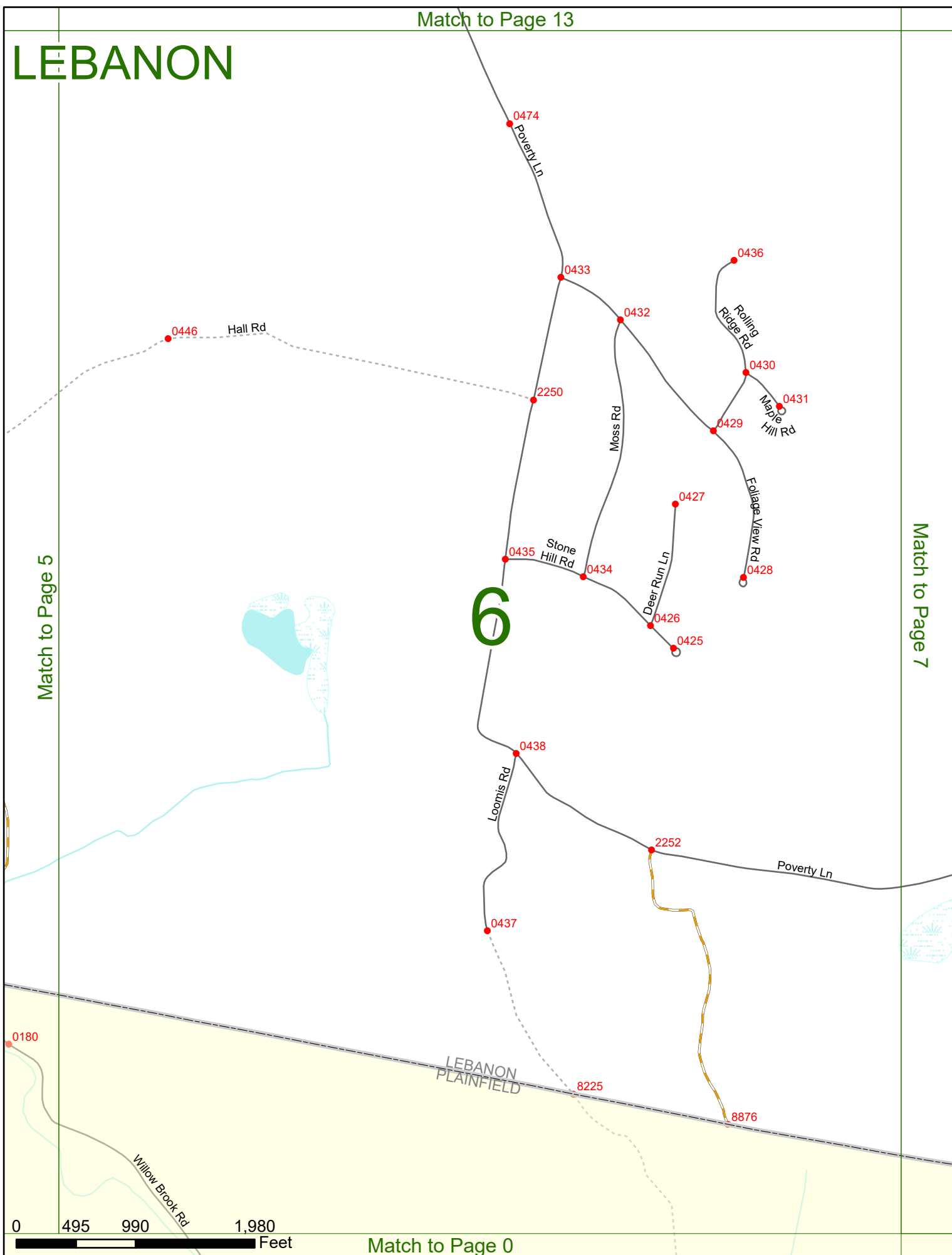
Match to Page 13

# LEBANON

Match to Page 5

Match to Page 7

# 6



Match to Page 0

# LEBANON

Match to Page 14

Match to Page 6

Match to Page 8

# 7

Stanton Hill Rd

Hetzel Rd

Stagecoach Rd

Marlies Way

Dunsinane Dr

Baker Ln

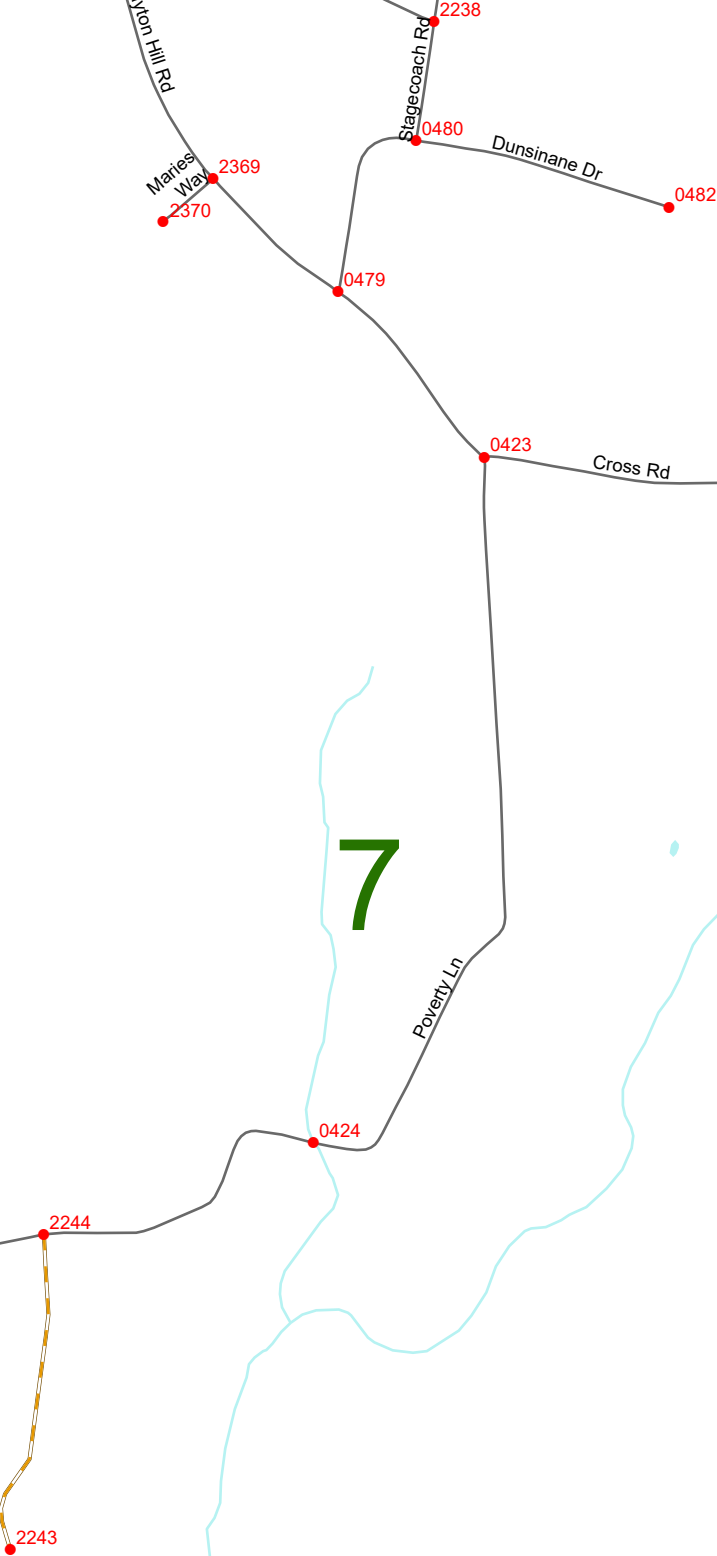
Cross Rd

Poverty Ln

0 495 990 1,980 Feet

LEBANON PLAINFIELD

Match to Page 1



# LEBANON

Match to Page 13

Match to Page 7

Match to Page 9

2368

Timber Ln

2367

Daisy Hill Rd

0421

Cross Rd

8

Great Brook Rd

0417

2365

2340

120

Meriden Rd

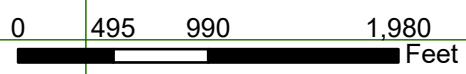
2334

0494

Morse Rd

2338

Meriden Rd



Match to Page 2

Match to Page 16

# LEBANON

23

89

10

# 9

Match to Page 10

Match to Page 8

Downer South

Patch Rd

0496

0420

2169

Barden Hill Rd

2177

0419

Meriden Rd

120

Great Brook Rd

0417

0415

0416

0414

2365

2340

Merry Ln

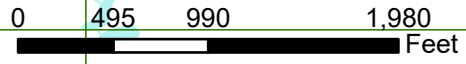
2366

Atherton Rd

LEBANON  
ENFIELD

6098

2334



Match to Page 3

# LEBANON

Match to Page 17

# 10

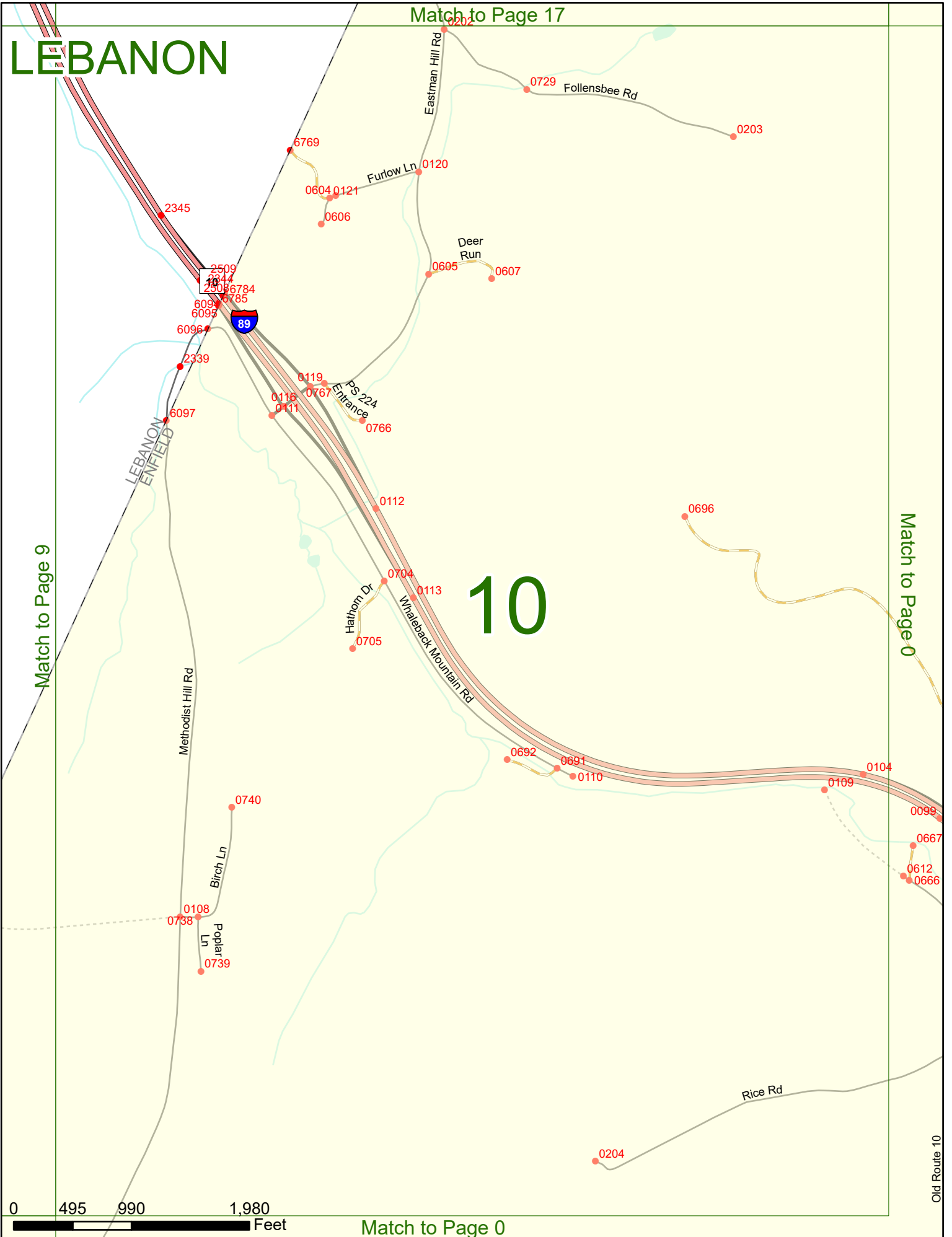
Match to Page 9

Match to Page 0

0 495 990 1,980 Feet

Match to Page 0

Old Route 10



Match to Page 0

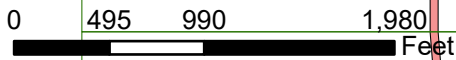
# LEBANON

Match to Page 0

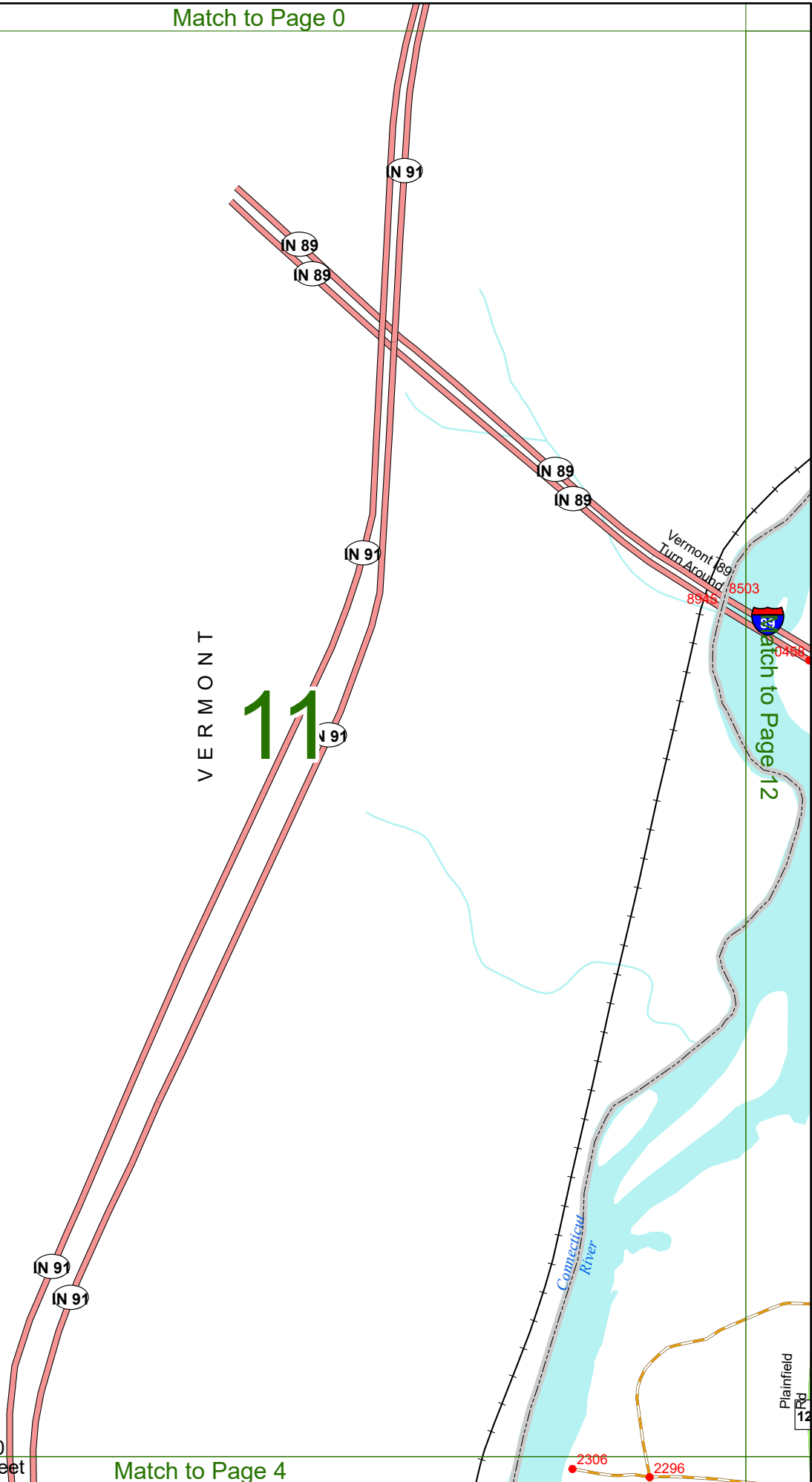
VERMONT

# 11

Match to Page 12



Match to Page 4



# LEBANON

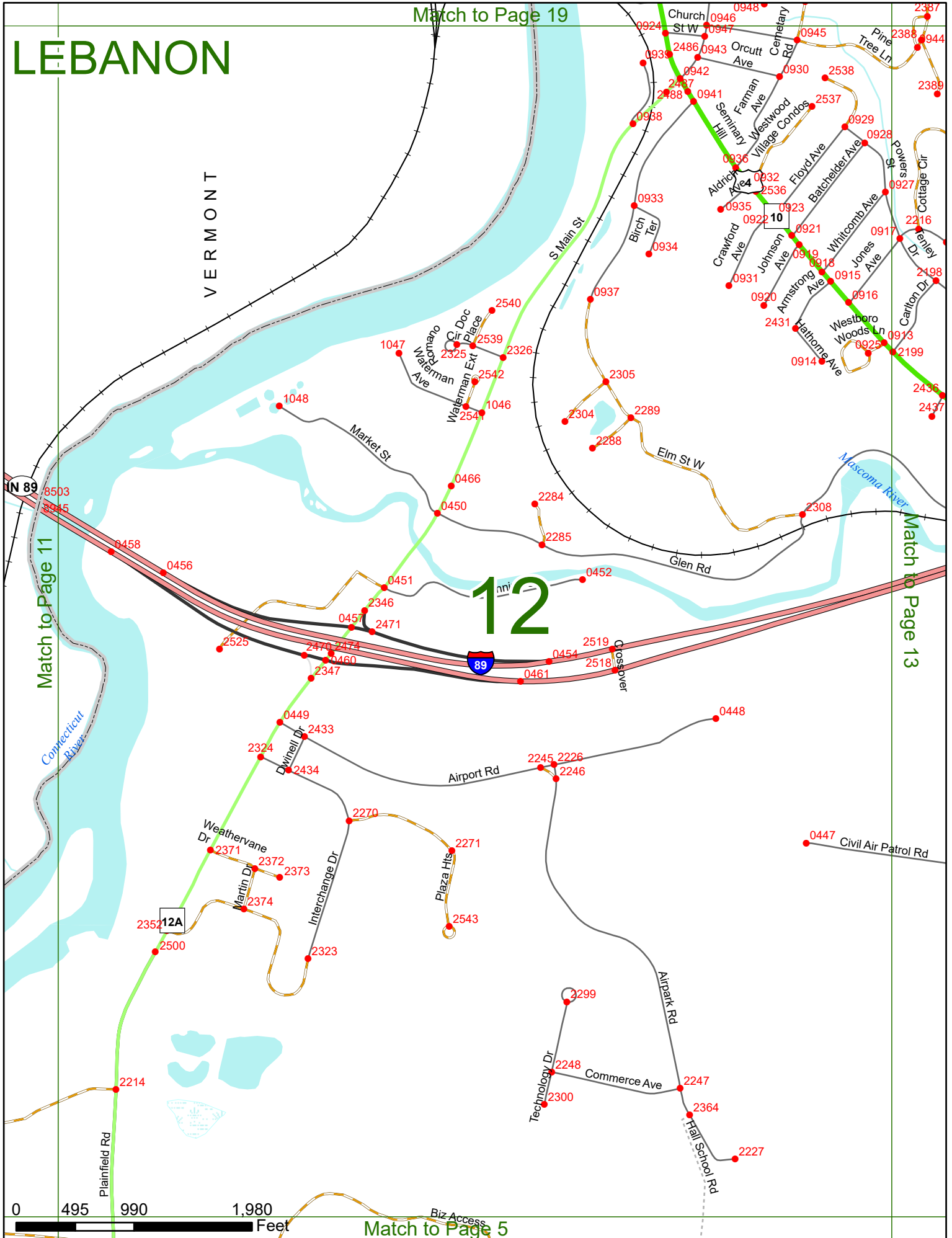
Match to Page 19

VERMONT

Match to Page 11

Match to Page 13

# 12

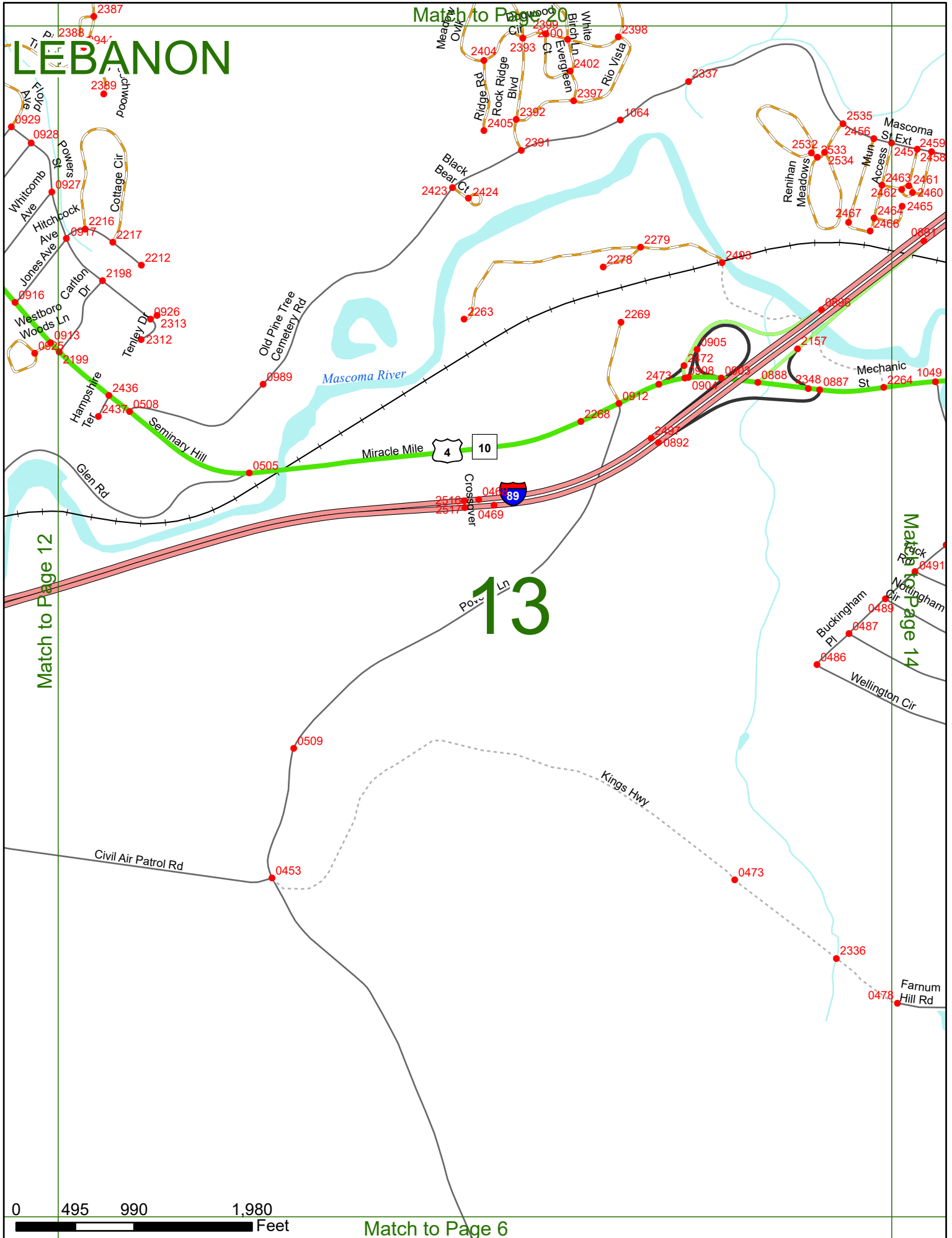


0 495 990 1,980 Feet

Match to Page 5

# LEBANON

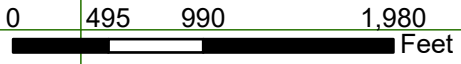
Match to Page 20



Match to Page 12

# 13

Match to Page 14



Match to Page 6



# LEBANON

Match to Page 21

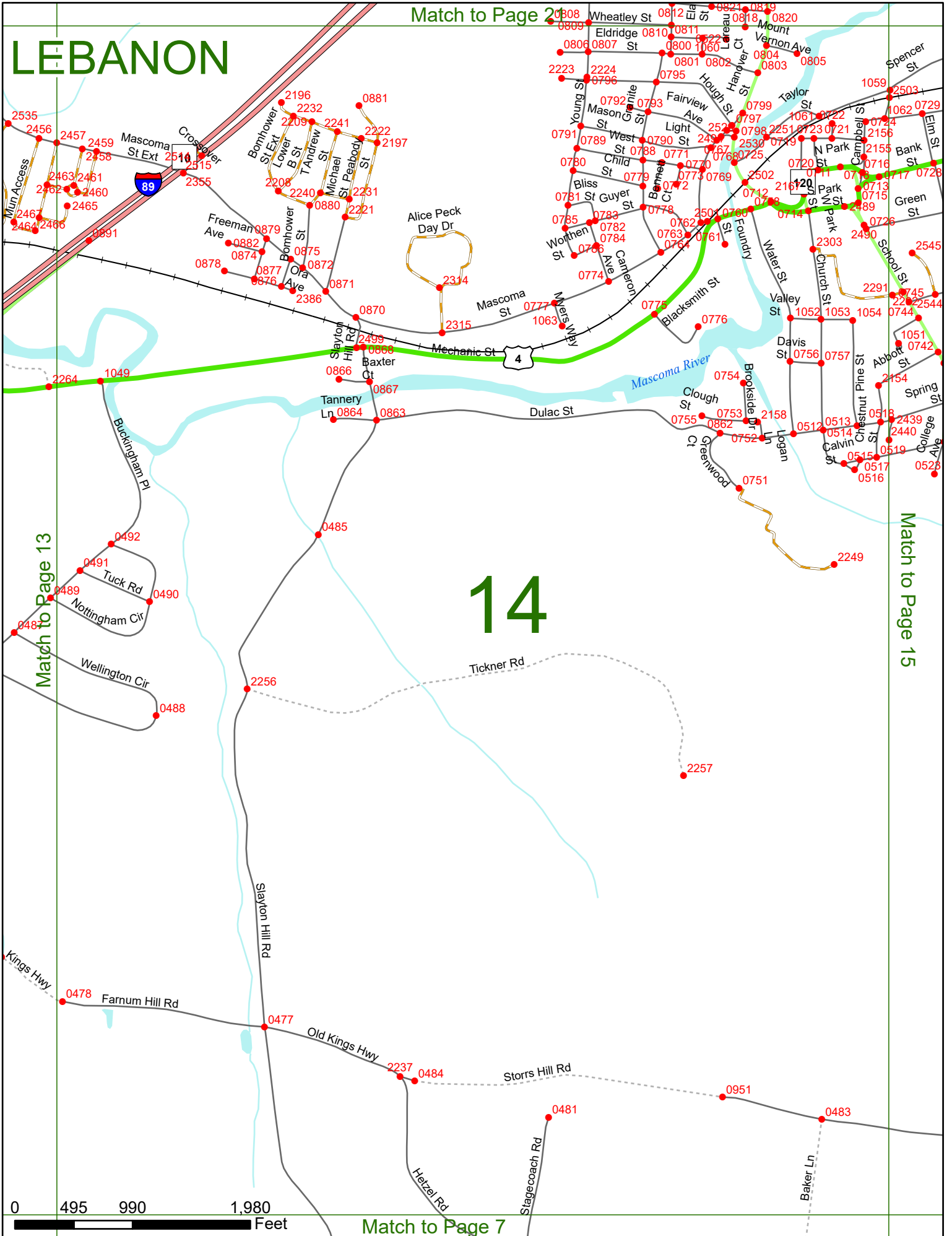
# 14

Match to Page 15

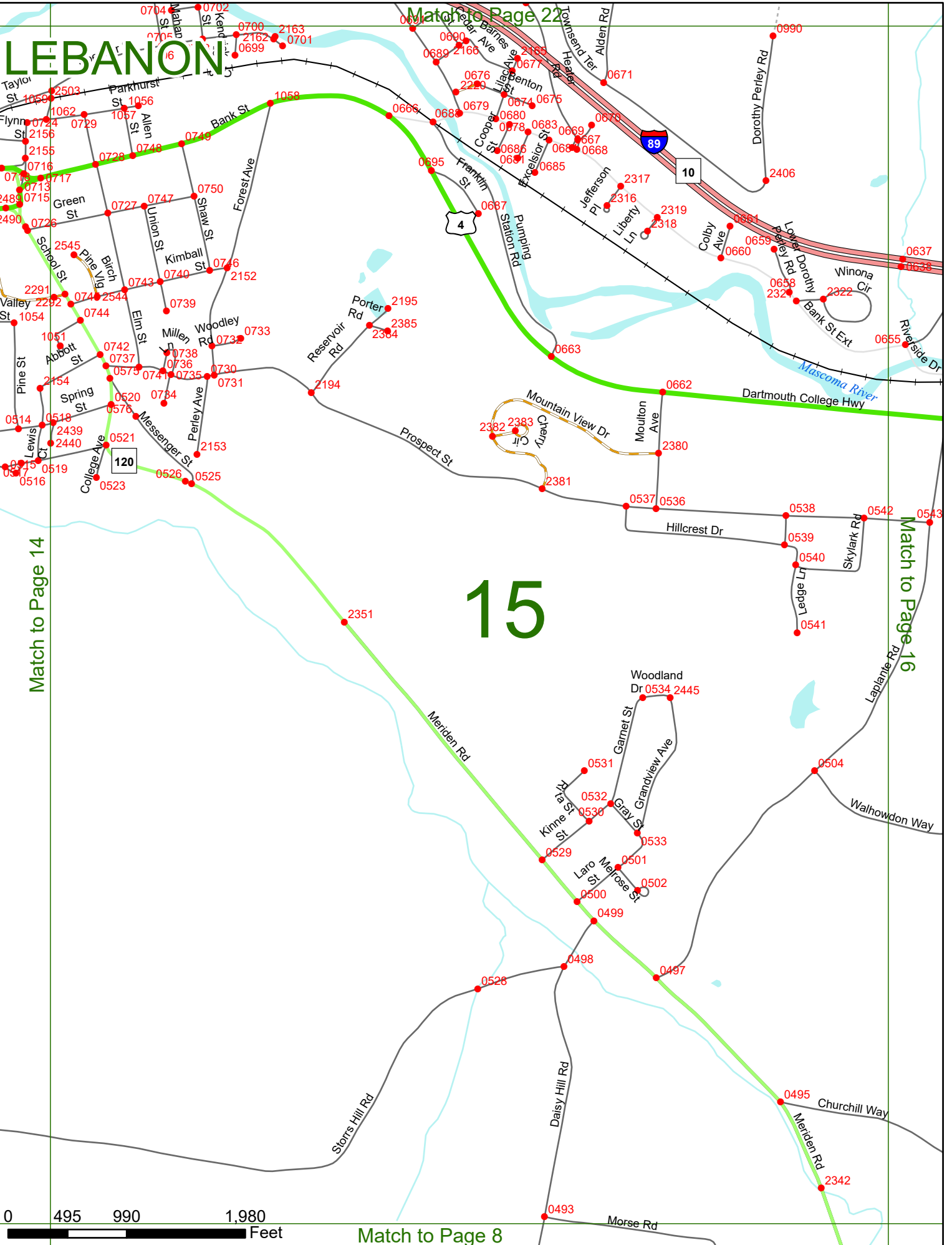
Match to Page 13

Match to Page 7

0 495 990 1,980 Feet



# LEBANON



Match to Page 22

Match to Page 14

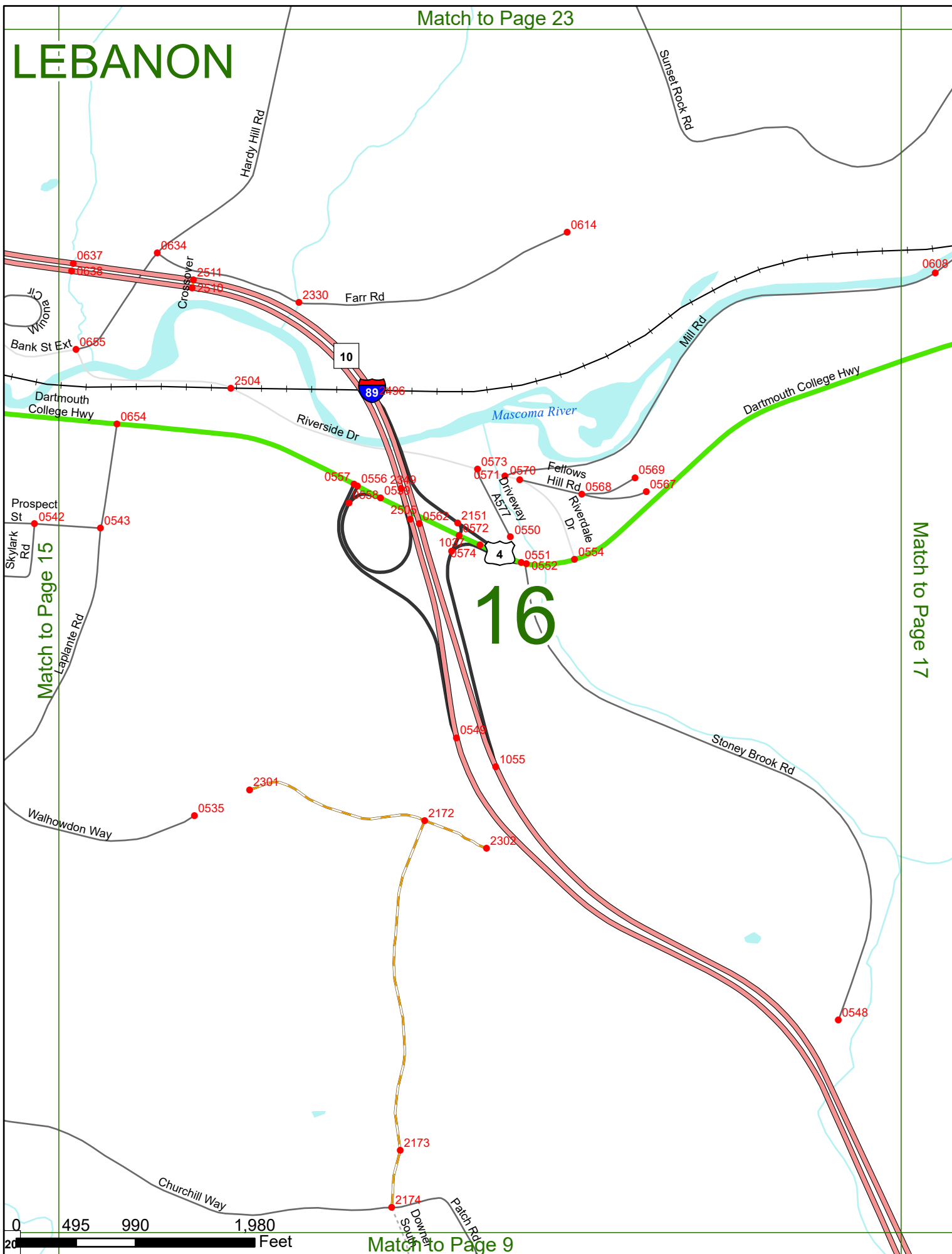
Match to Page 16

# 15

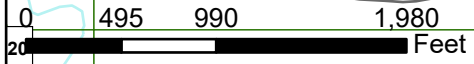
Match to Page 8

0 495 990 1,980 Feet

# LEBANON



# 16



# LEBANON

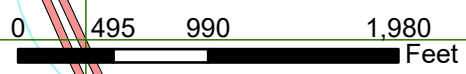
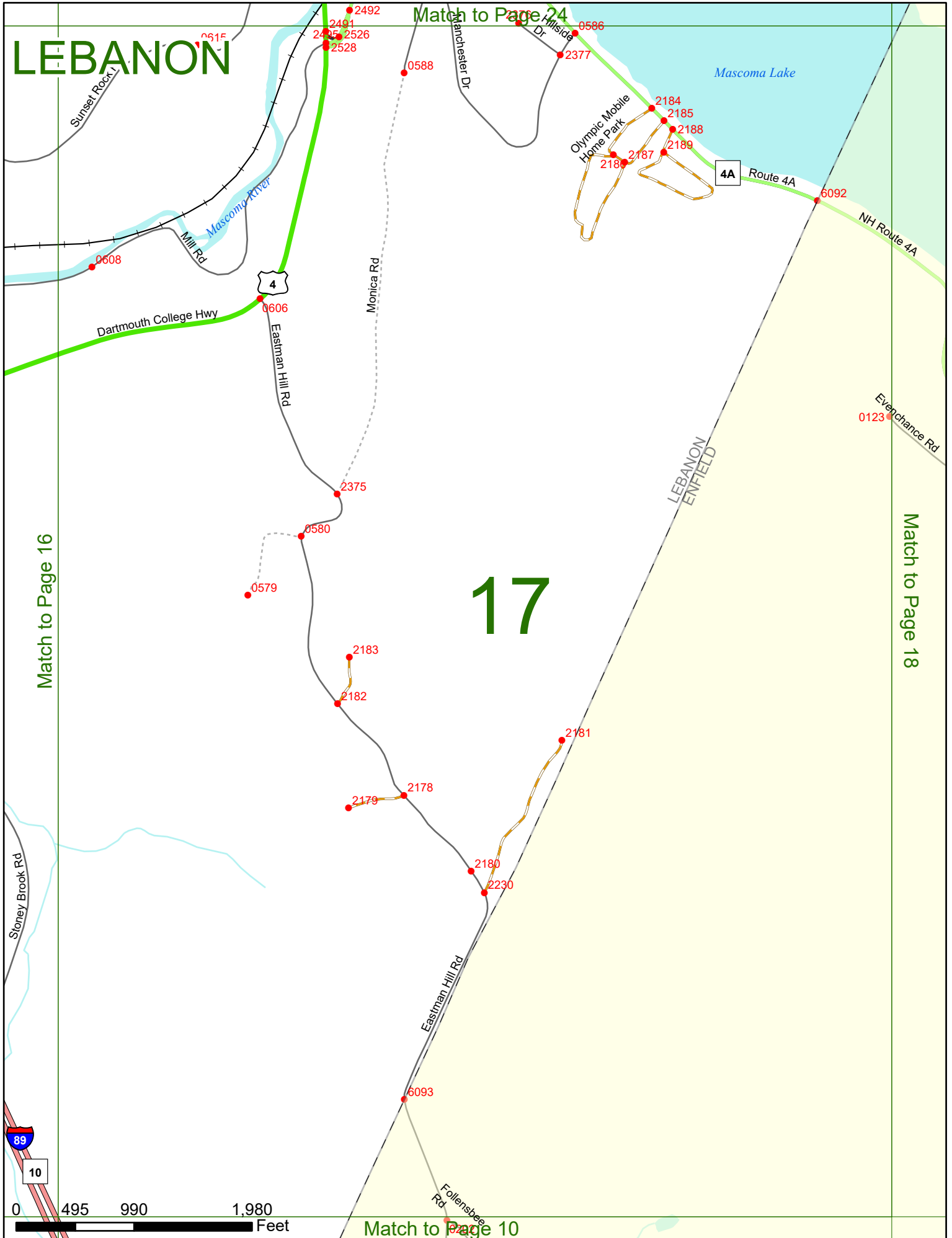
Match to Page 24

Match to Page 16

Match to Page 18

# 17

Match to Page 10



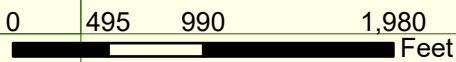
# LEBANON

Match to Page 25

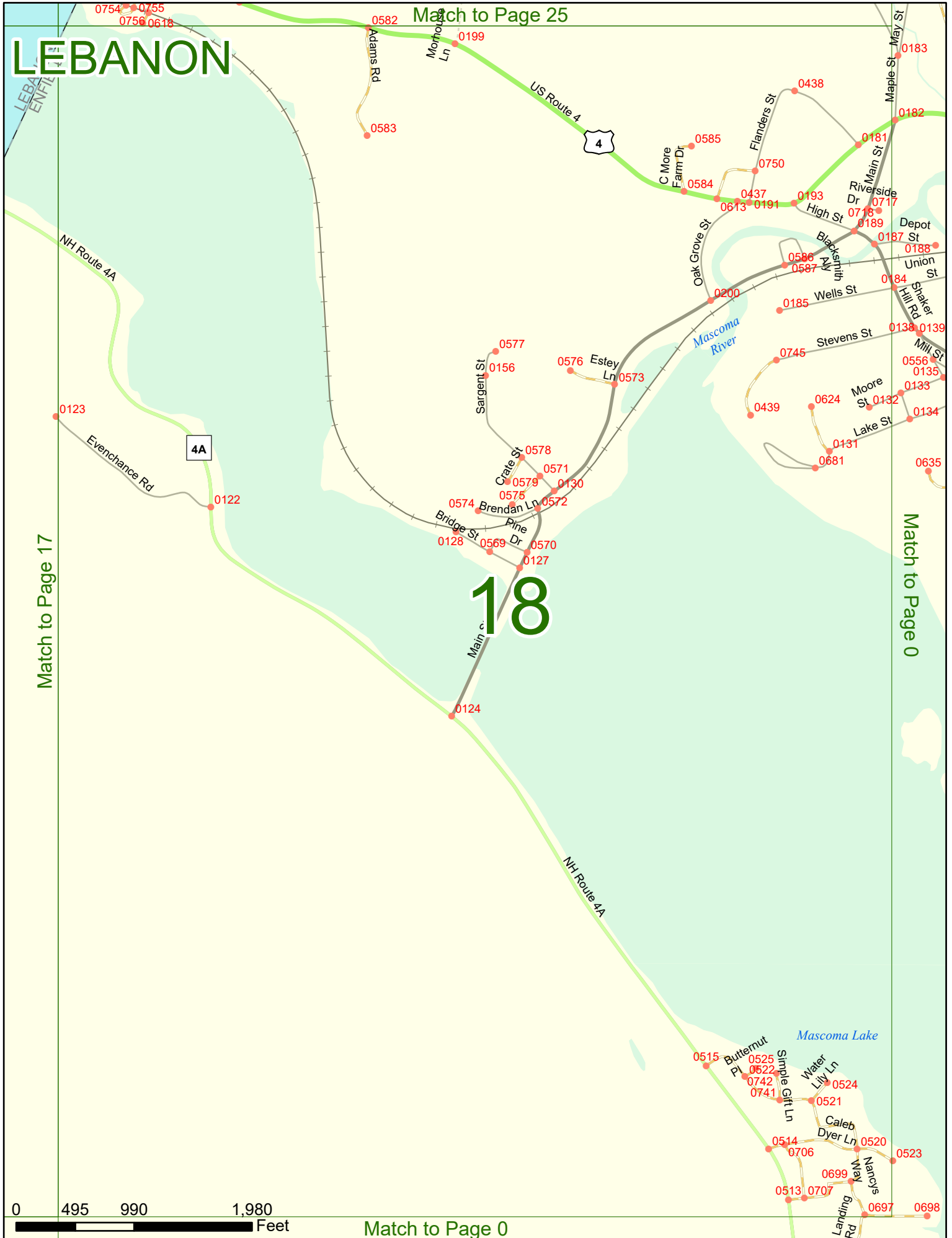
Match to Page 17

Match to Page 0

# 18



Match to Page 0



# LEBANON

Match to Page 26

Match to Page 0

VERMONT

# 19

Match to Page 20

Connecticut River

White River

Mun Access

10

N 91

N Main St

Chandler St

Beyerle St

Estabrook Cir

Highland Ave

Prospect St W

Commercial Dr

Center Ave

Railroad Ave

Main St

Church St W

Pleasant St

Cemetery Rd

0987

0986

0984

0980

0964

0955

0953

2204

0950

0949

0924

0947

0982

0985

0981

0979

0962

0963

0958

0954

0952

0953

0946

0947

0982

0981

0979

0972

0961

0970

1065

0959

0953

0948

0946

0945

0982

0981

0979

0972

0961

0970

1065

0959

0953

0948

0946

0945

0982

0981

0979

0972

0961

0970

1065

0959

0953

0948

0946

0945

0982

0981

0979

0972

0961

0970

1065

0959

0953

0948

0946

0945

0982

0981

0979

0972

0961

0970

1065

0959

0953

0948

0946

0945

0982

0981

0979

0972

0961

0970

1065

0959

0953

0948

0946

0945

0982

0981

0979

0972

0961

0970

1065

0959

0953

0948

0946

0945

0982

0981

0979

0972

0961

0970

1065

0959

0953

0948

0946

0945

0982

0981

0979

0972

0961

0970

1065

0959

0953

0948

0946

0945

0982

0981

0979

0972

0961

0970

1065

0959

0953

0948

0946

0945

0982

0981

0979

0972

0961

0970

1065

0959

0953

0948

0946

0945

0 495 990 1,980 Feet

Match to Page 12

Match to Page 20

# LEBANON

VERMONT

Connecticut River

N Main St

10

1016  
1015

2448

Mun Access

2449

Boston Lot Lake

2450

Lahaye Dr

Medical Center Dr

Match to Page 19

Match to Page 21

# 20

0976  
2390  
0978  
2443  
0977  
2444  
0975  
2239  
Crafts Hill Rd  
Pasture Ln  
Butternut Ln

2387  
2386  
0944  
2396  
2395  
2394  
2393  
2403  
2399  
2400  
2398  
Meadow Brook Vlg  
Meadow Ovik  
Sleepers Blvd  
Rock Ridge  
White Birch Ln  
Dogswood Cir  
Rio Vista  
Old Pine Tree Cemetery Rd

0 990 1,980 Feet

Match to Page 13

# LEBANON

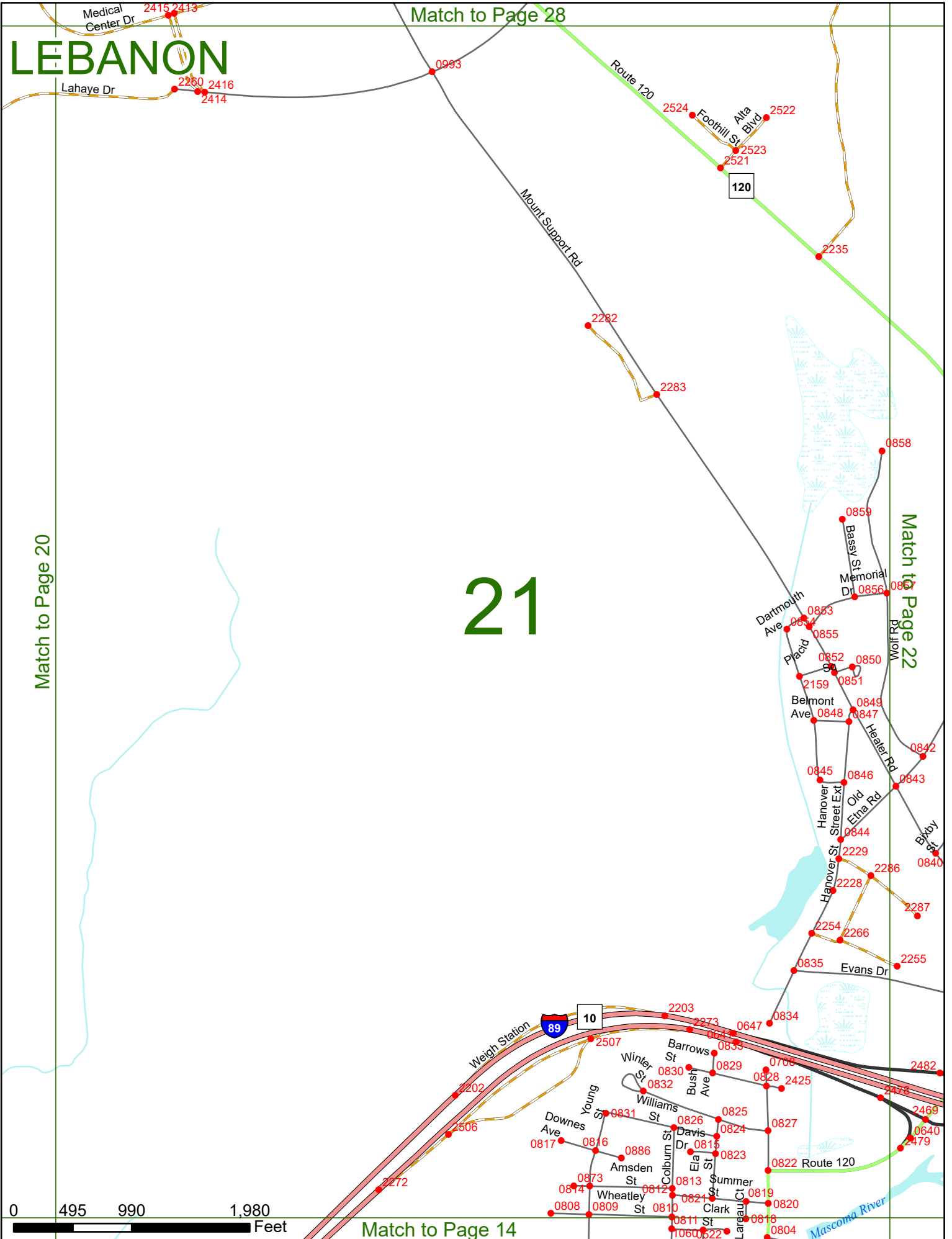
Match to Page 28

# 21

Match to Page 20

Match to Page 22

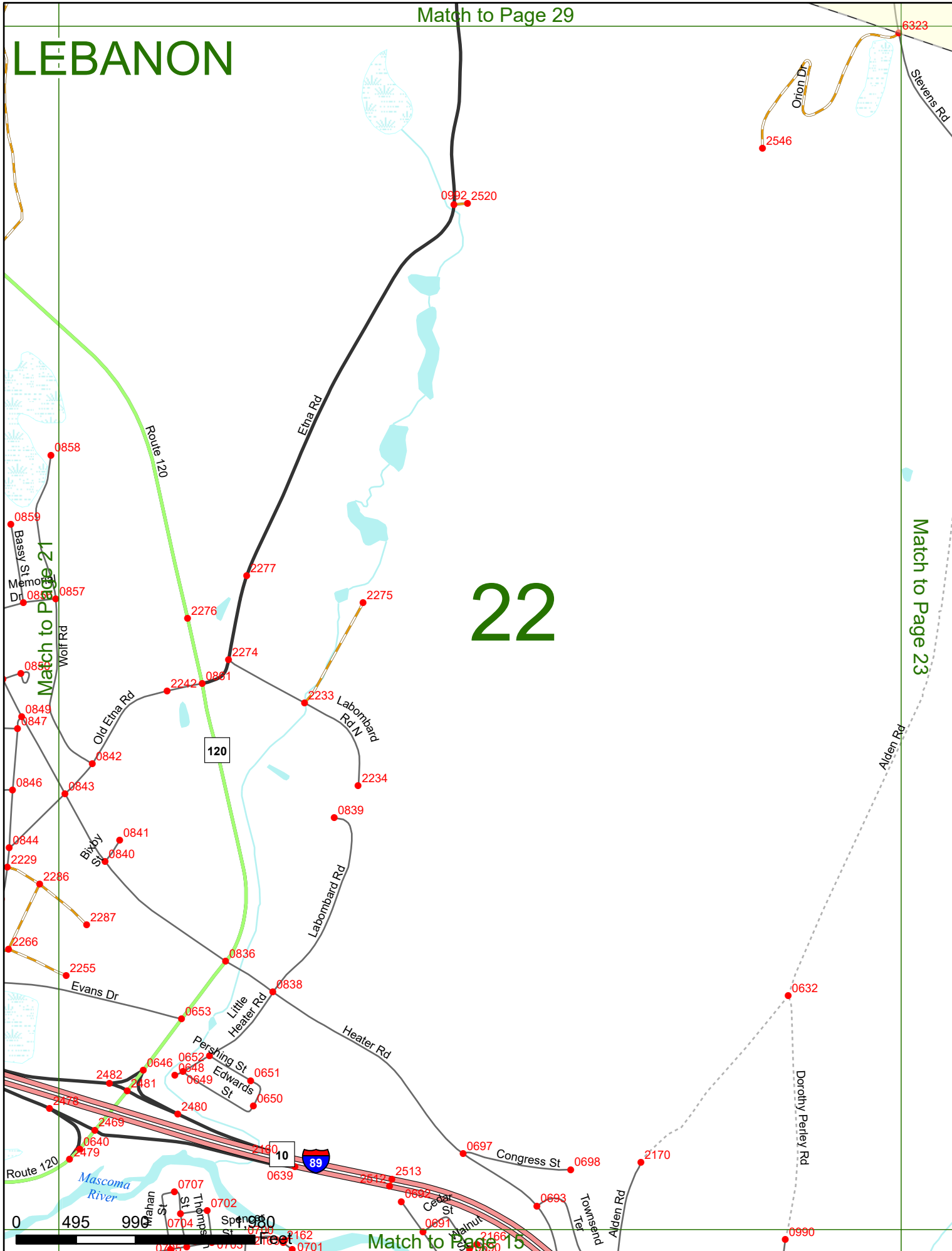
Match to Page 14





# LEBANON

# 22



Match to Page 21

Match to Page 23

Match to Page 15

0 495 990 feet

Match to Page 0

# LEBANON

HANOVER  
LEBANON

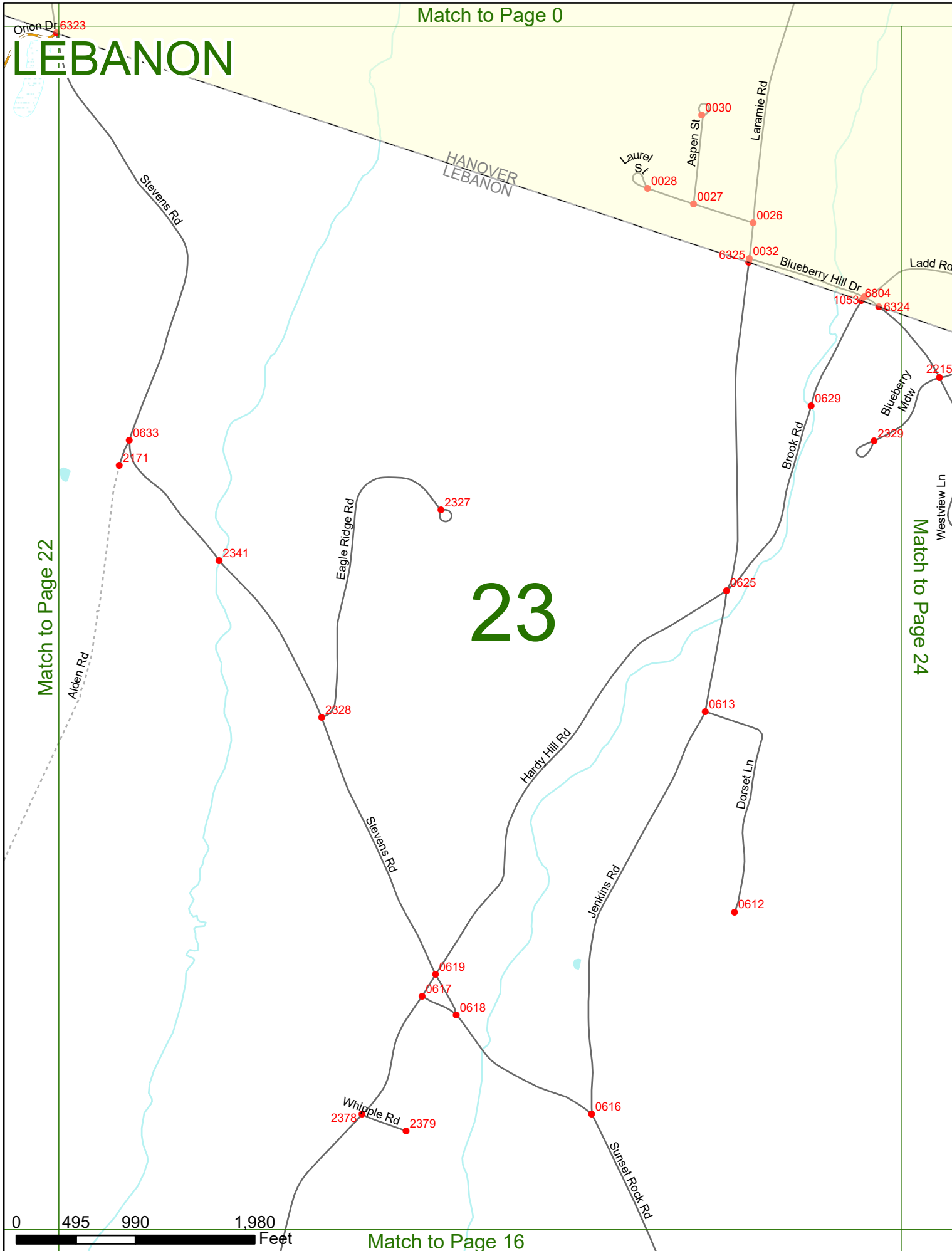
# 23

Match to Page 22

Match to Page 24

0 495 990 1,980 Feet

Match to Page 16



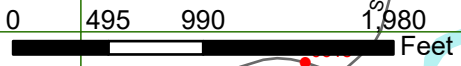
# LEBANON

Match to Page 0

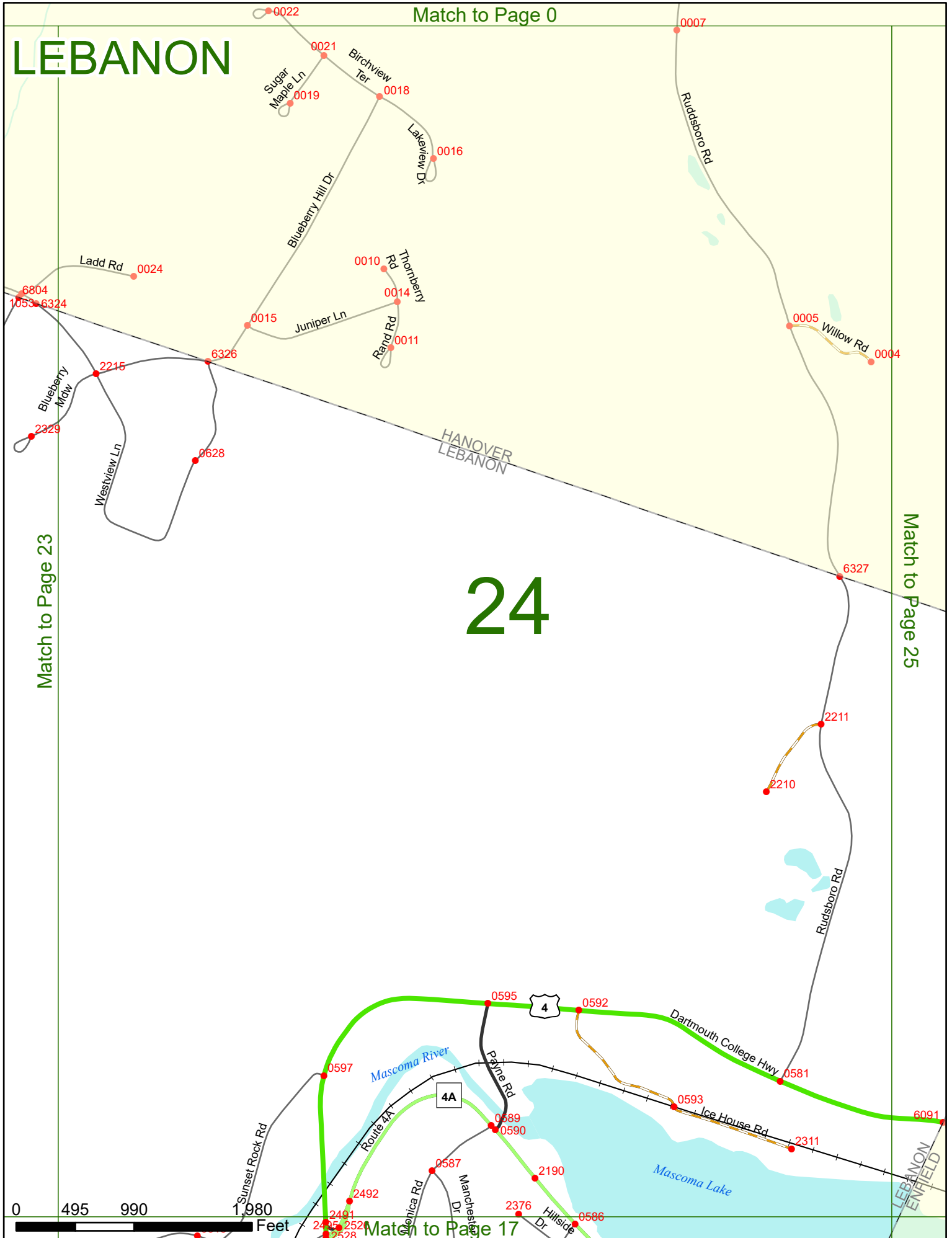
# 24

Match to Page 23

Match to Page 25



Match to Page 17



Match to Page 0

# LEBANON

# 25

Willow Rd

0003

Goss Rd

HANOVER  
CANAAN

Enfield  
Reservoir

0067

May St

Match to Page 0

6072

Mose Mountain Rd

CANAAN  
ENFIELD

6073

Match to Page 24

6327

HANOVER  
LEBANON

LEBANON  
ENFIELD

6074

0597

May St

Brown St

0589

Stark Ln

0195 0630

Rudsboro Rd

Maple St

Dartmouth  
College Hwy

6091

Cumler Ln

0719

0755

0618

Daniels Dr

0560

0559

0561

0617

0562

0563

0565

0567

0568

0566

0564

0568

0568

0568

0566

0564

0568

0568

0568

0633

0632

0633

0632

0632

0633

0632

0632

0582

0582

0582

0198

0198

0198

0198

0198

0198

0 495 990 1,980 Feet

4

US Route 4

Adams Rd

Muscoma Lake

Match to Page 18

Match to Page 0

# LEBANON

Match to Page 0

VERMONT

# 26

N 91

HANOVER  
LEBANON

Match to Page 21  
Ridge Rd

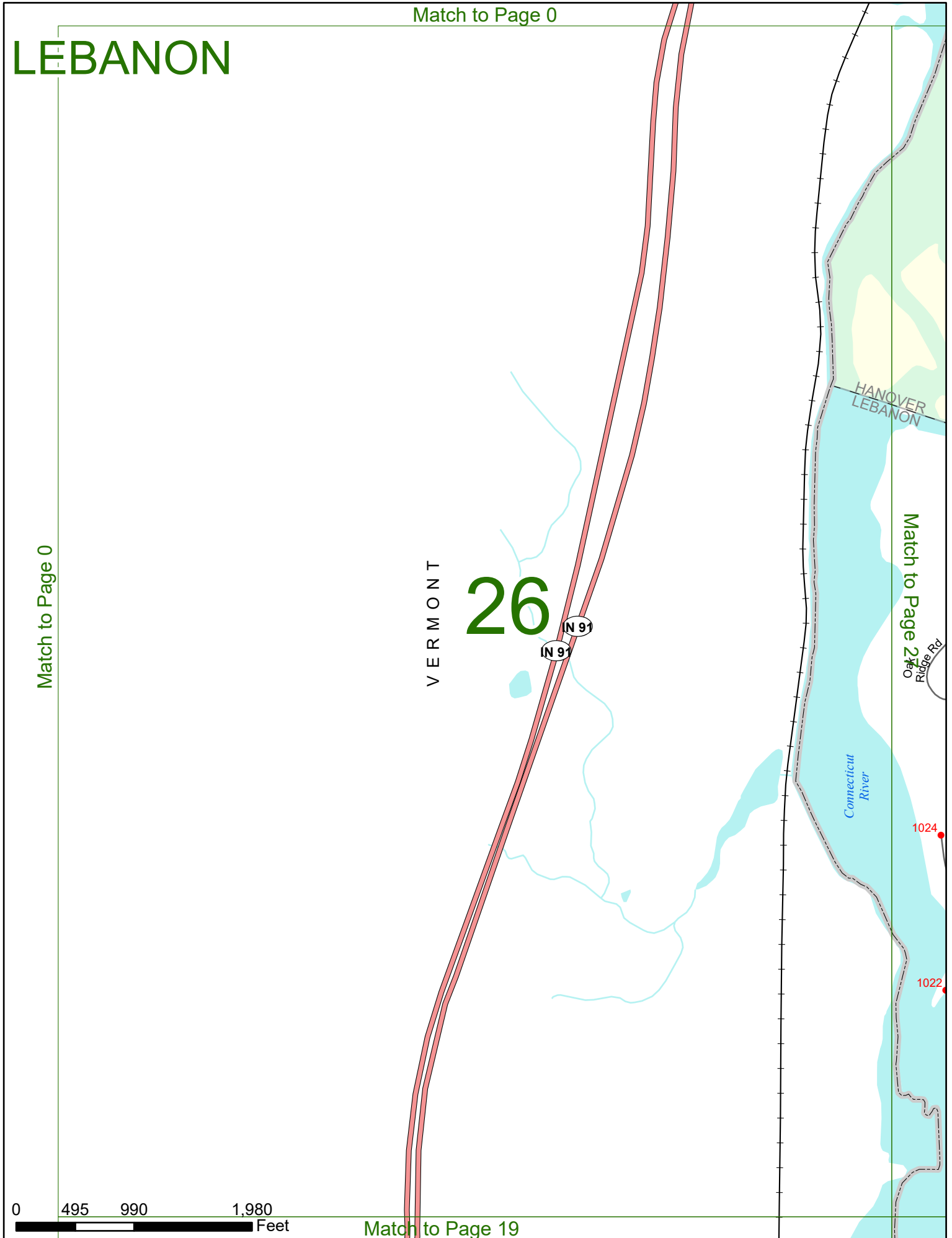
Connecticut  
River

1024

1022

0 495 990 1,980 Feet

Match to Page 19



# LEBANON


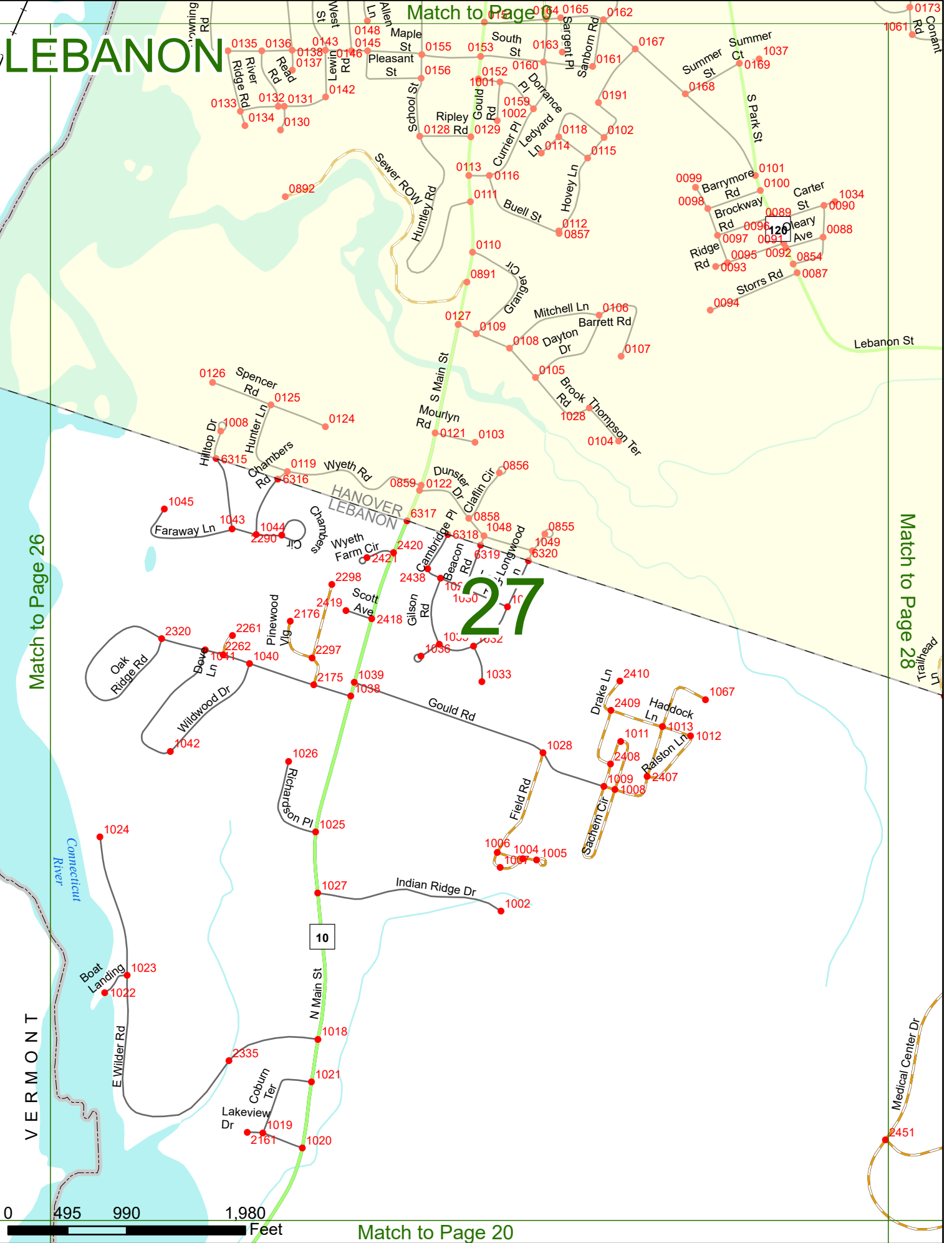
Match to Page 0

Match to Page 26

Match to Page 28

# 27

Match to Page 20



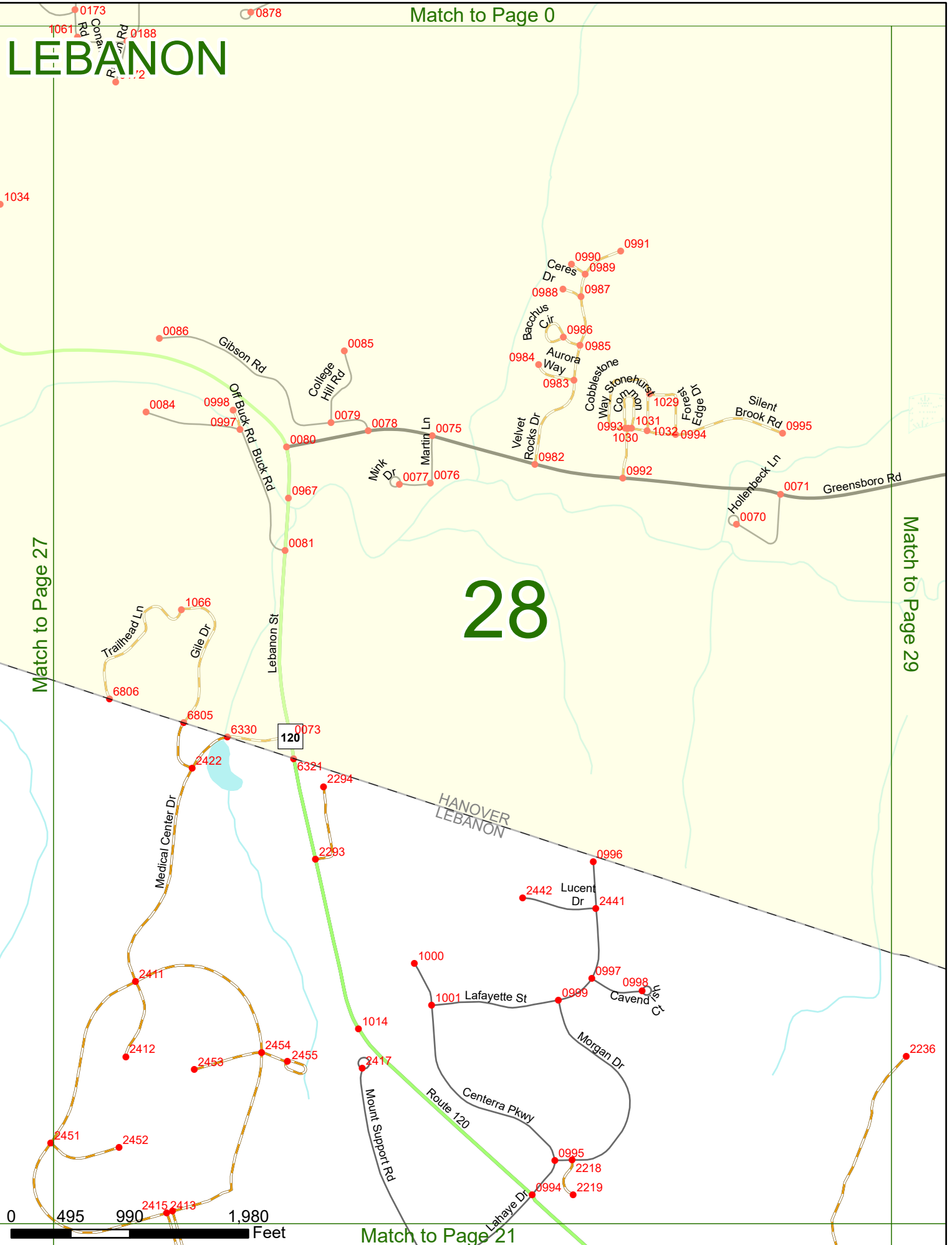
Match to Page 0

# LEBANON

# 28

Match to Page 27

Match to Page 29



Match to Page 21

# LEBANON

Match to Page 0

Hiking Trail  
off Trescott  
0921

Partridge Rd  
0276

Woodcock Ln  
0277

Trescott Rd

Quail Dr  
0059

0046  
0063

Match to Page 0

0052

0880  
0953  
0950  
0952  
0951

Drumlin  
Knoll  
0068

Berrill  
Farms Ln  
0067

Berrill  
Farms Rd  
0931

0069

Cuttings  
Corner  
0877

0064

1043  
0875

1042

Cuttings  
Rd  
0064

Etna Rd

0060

0046  
0063

0052

# 29

Greensboro Rd

Match to Page 28

Stevens Rd

Great Hollow Rd

Saddle  
Run Rd

0048

Etna Rd  
6322

HANOVER  
LEBANON

Orion Dr  
6323

0 495 990 1,980 Feet

Match to Page 22