

New Hampshire
DOT
Department of Transportation

Maps and data sets are not guaranteed to be free from errors and omissions. Data is in a constant state of update and correction by various groups and agencies. Information displayed on this map is the best available at the time of publication.

2023 Nodal Reference Bookmap

LEGEND



NHDOT will accept crash locations based on the State of NH Uniform Police Traffic Accident Report.

Crash occurred on:

Option 1 Street Address
 123 Main Street

Option 2 Route No and/or Distance from NESW Intesecting Road, Bridge,
 Street name Intersecting Street Town/County line
 Main Street 500 E Oak Street

Option 3 First Node Distance from First Node Second Node
 515 212 632

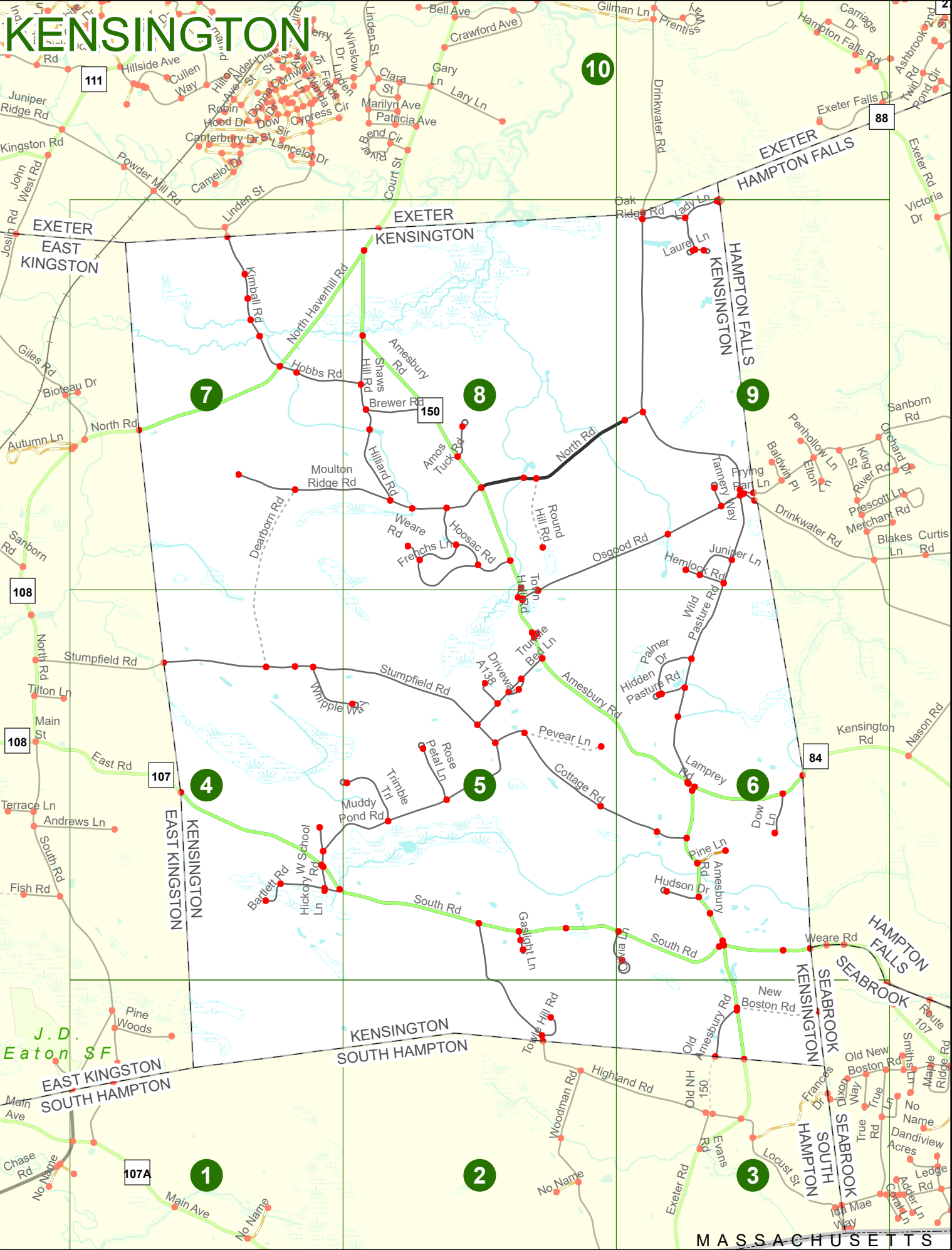
Option 4 Route No and/or Mile Marker on Interstate Only NESW Mile (Marker)
 Street name
 189S 700 feet S 36.8

Option 3 – Example

Street Name Loudon Road
First Node 803
Distance from First Node 318 Ft
Second Node 813

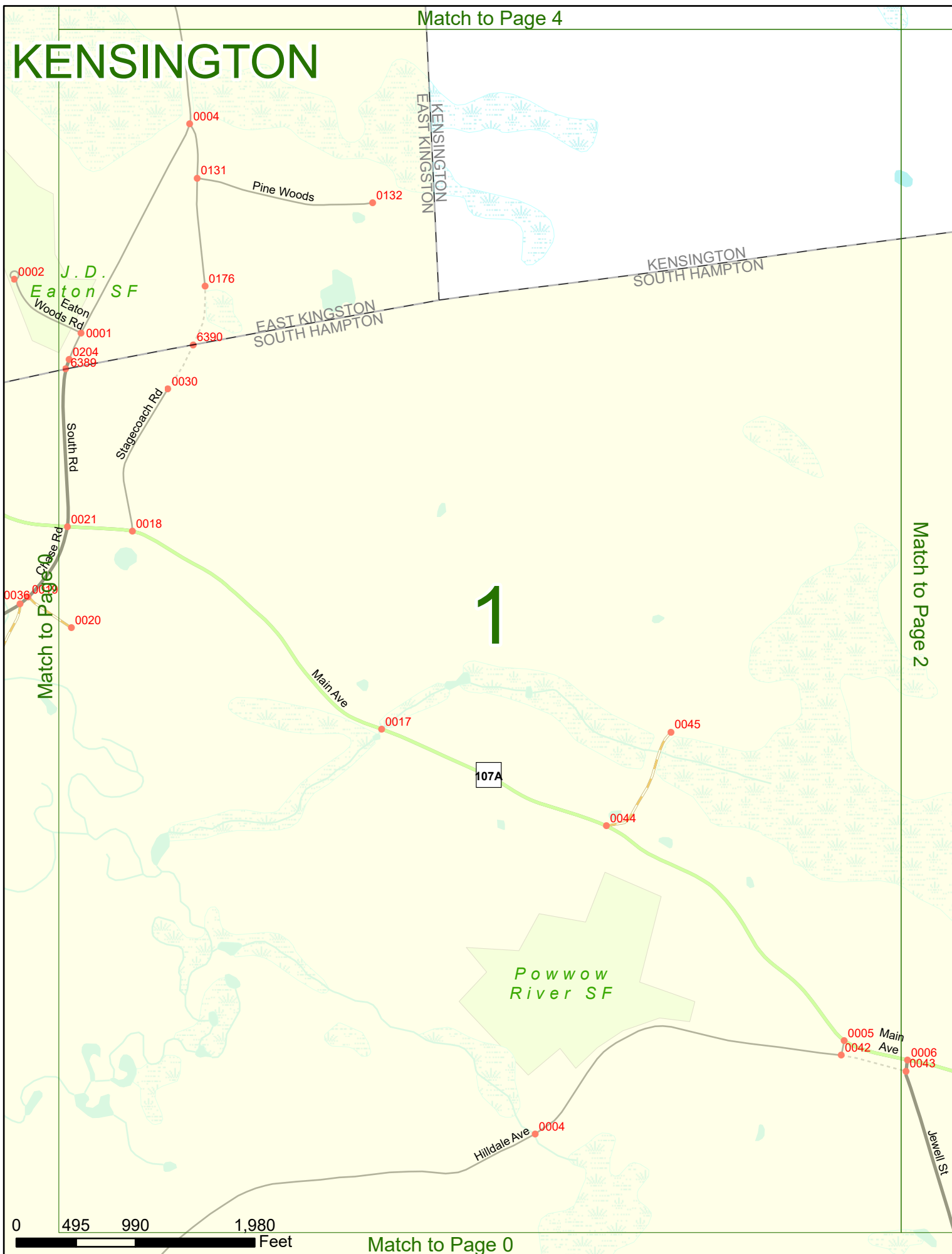


KENSINGTON



J. D. Eaton SF

KENSINGTON



1

Match to Page 0

Match to Page 2



KENSINGTON

Match to Page 5

KENSINGTON
SOUTH HAMPTON

2

Match to Page 1

Match to Page 3

Highland Rd

0108
Towe
Hill Rd

0085
6967

0023

0016

0034

0033

N Noanun Rd

0015

8865

Hilldale
Ave

0006
0043

Jewell St

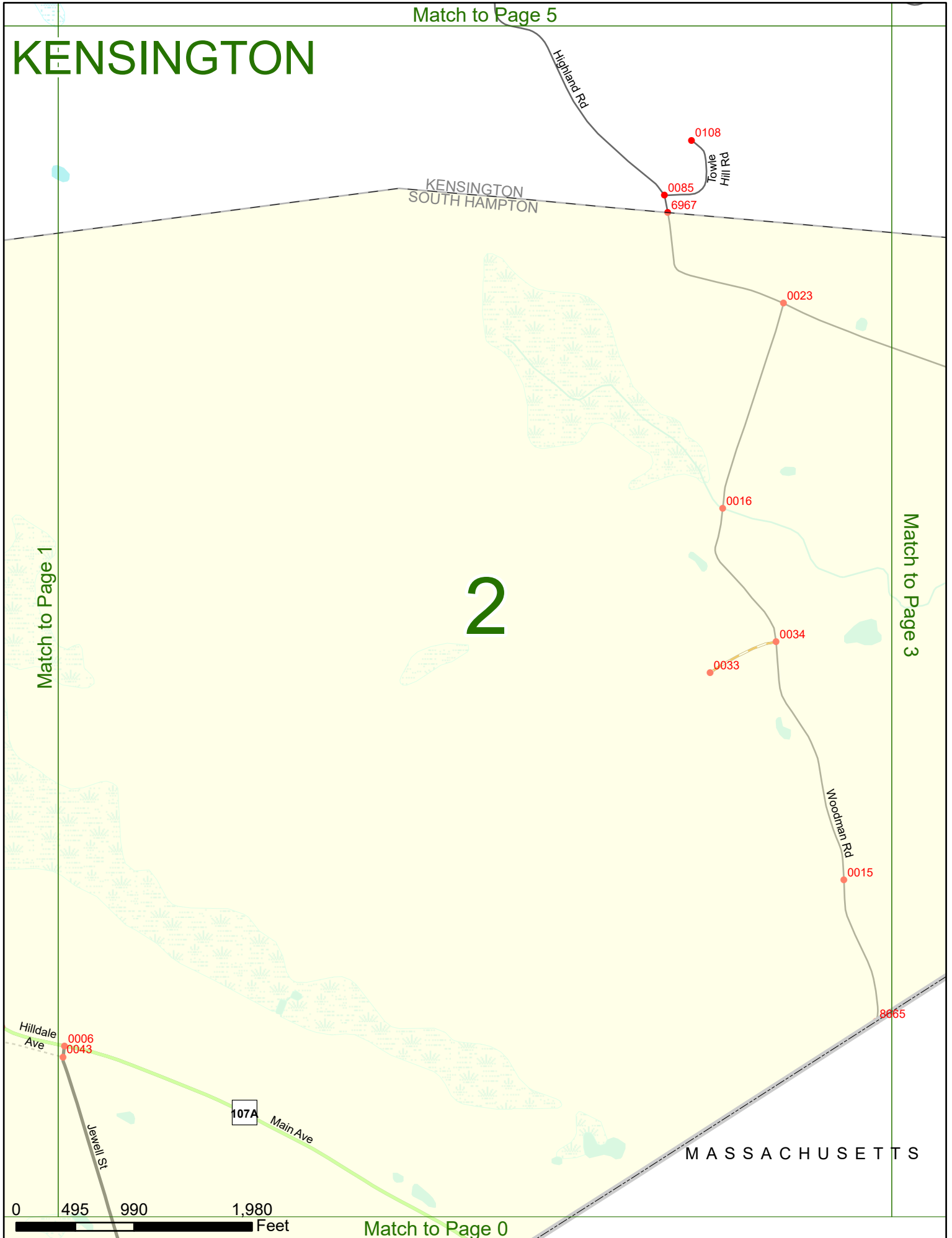
107A

Main Ave

MASSACHUSETTS

0 495 990 1,980 Feet

Match to Page 0



KENSINGTON


Match to Page 6

Match to Page 2

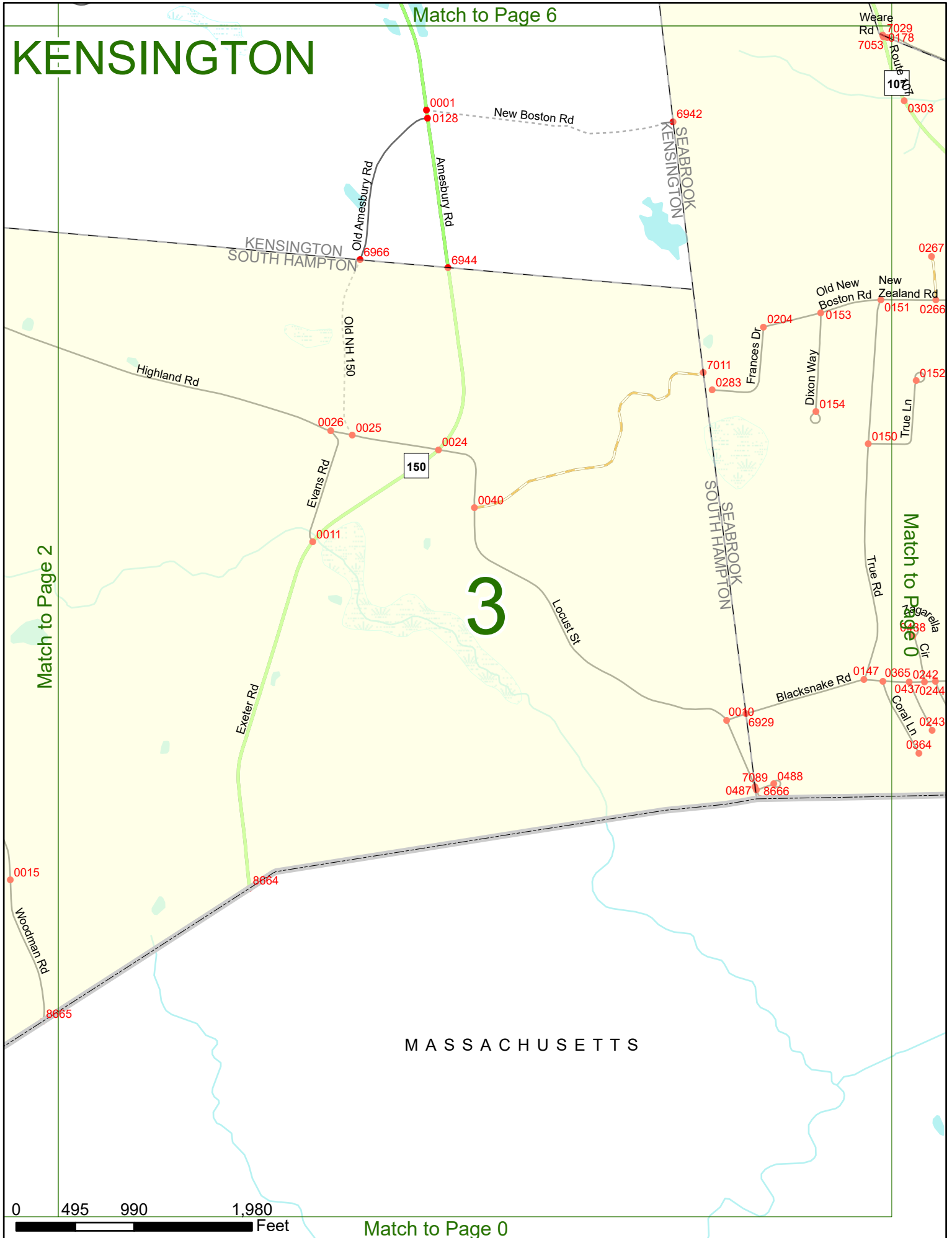
Match to Page 0

3

MASSACHUSETTS



Match to Page 0



Match to Page 7

KENSINGTON

Dearborn Rd

Stumpfield Rd

6392

0017

0111

0097

Stumpfield Rd

Whipple Way

0098

Tilton Ln

0041

East Rd

KENSINGTON
EAST KENSINGTON

4

Match to Page 5

Timble Trl

0023

Match to Page 0

107

Andrews Ln

0035

South Rd

0016

0014

0124

0013

W School Rd

0141

Bartlett Rd

00125

00012

0011

Hickory Ln

0149

Muddy Pond Rd

Fish Rd

0033

South Rd

0 495 990 1,980 Feet

Match to Page 1

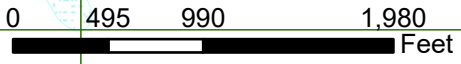
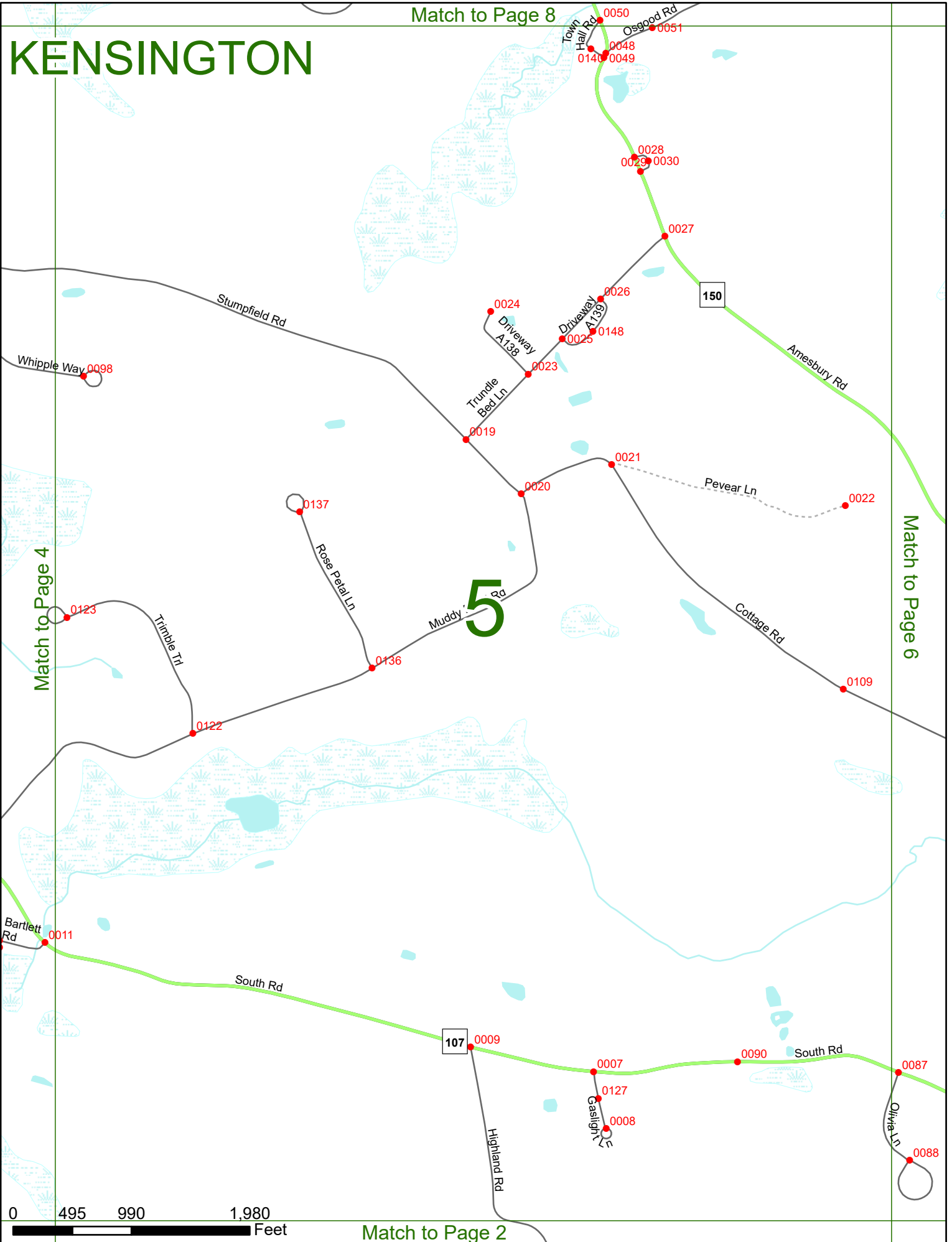
KENSINGTON

Match to Page 8

Match to Page 4

Match to Page 6

5



Match to Page 2

KENSINGTON

Match to Page 9

Drinkwater Rd

Palmer Dr 0134

Hidden Pasture Rd 0092

0093 0094

Wild Pasture Rd 0115

Amesbury Rd

0022

Match to Page 5

6

HAMPTON FALLS
KENSINGTON

Kensington Rd

Match to Page 0

6140

84

Lamprey Rd

0037

0038

Cottage Rd

0109

0132

0031

150

Pine Ln 0006

0005

Hudson Dr 0155

0154

0143

0087

0088

South Rd

0150 0003

0151

Amesbury Rd

107

0102

6943

7050

7052

HAMPTON FALLS
SEABROOK

7023 7053

1077 0178

0 495 990 1,980 Feet

Match to Page 3

KENSINGTON

Match to Page 0

EXETER
EAST KINGSTON

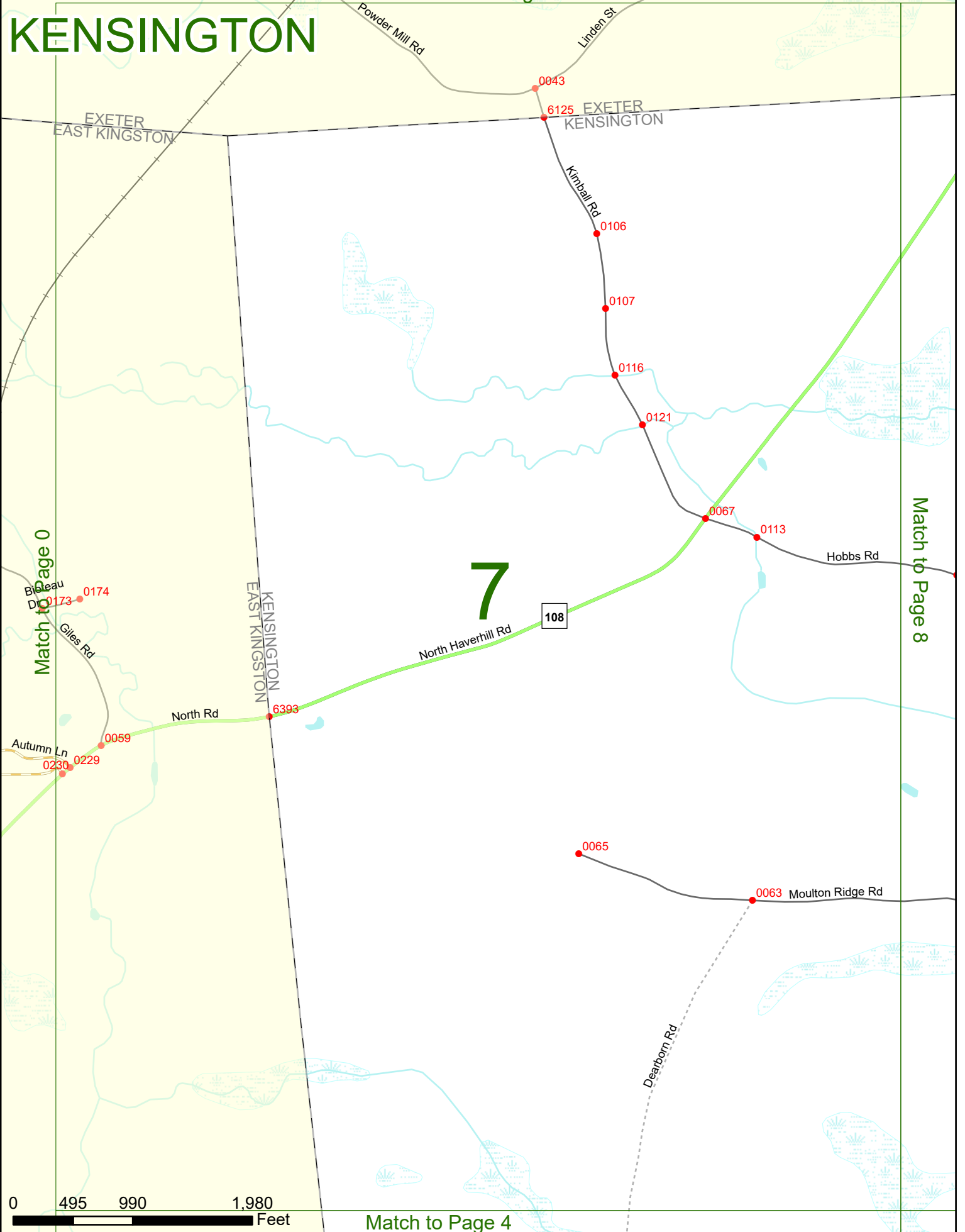
EXETER
KENSINGTON

Match to Page 0

Match to Page 8

7

108



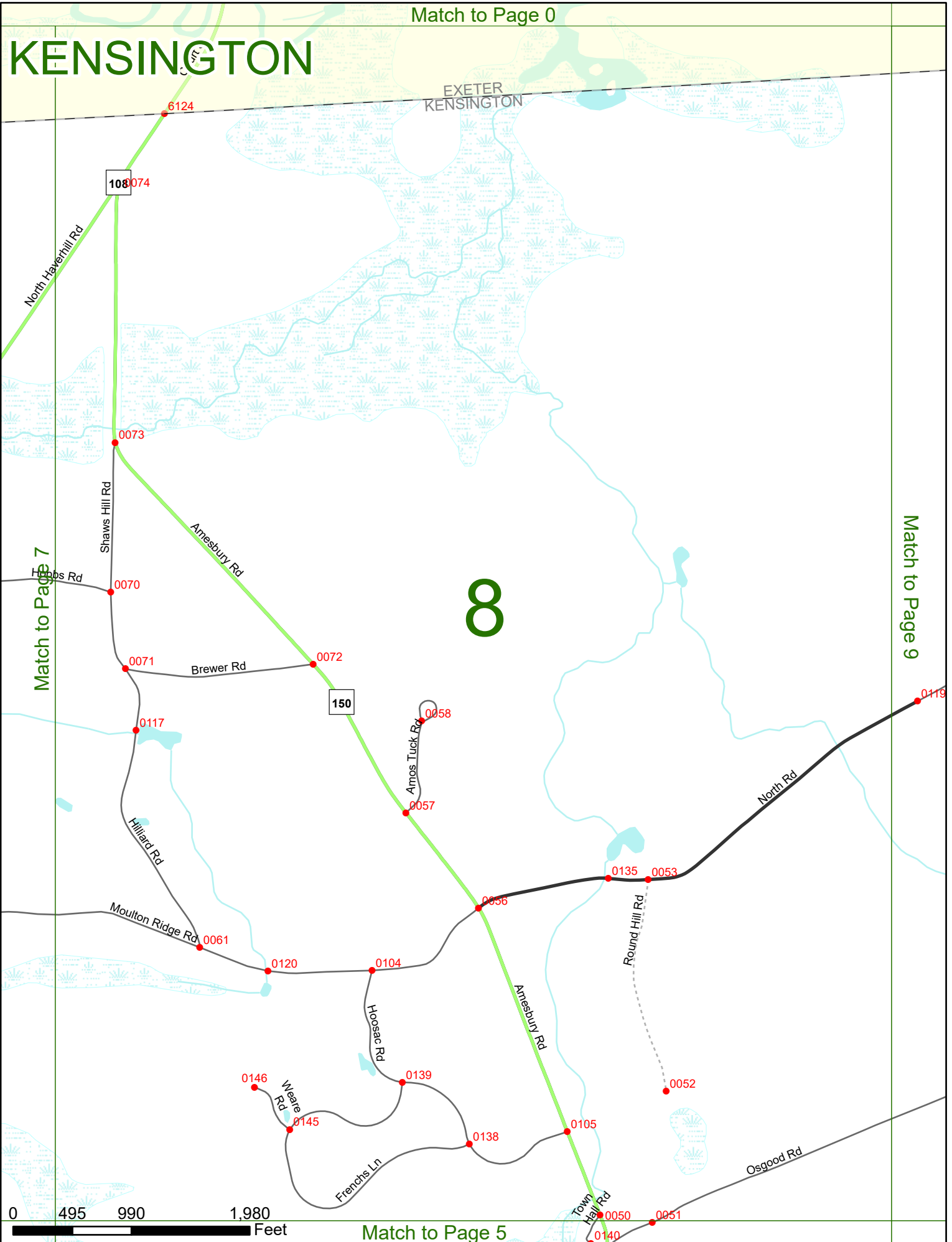
0 495 990 1,980 Feet

Match to Page 4

KENSINGTON

EXETER
KENSINGTON

8



KENSINGTON

Match to Page 10

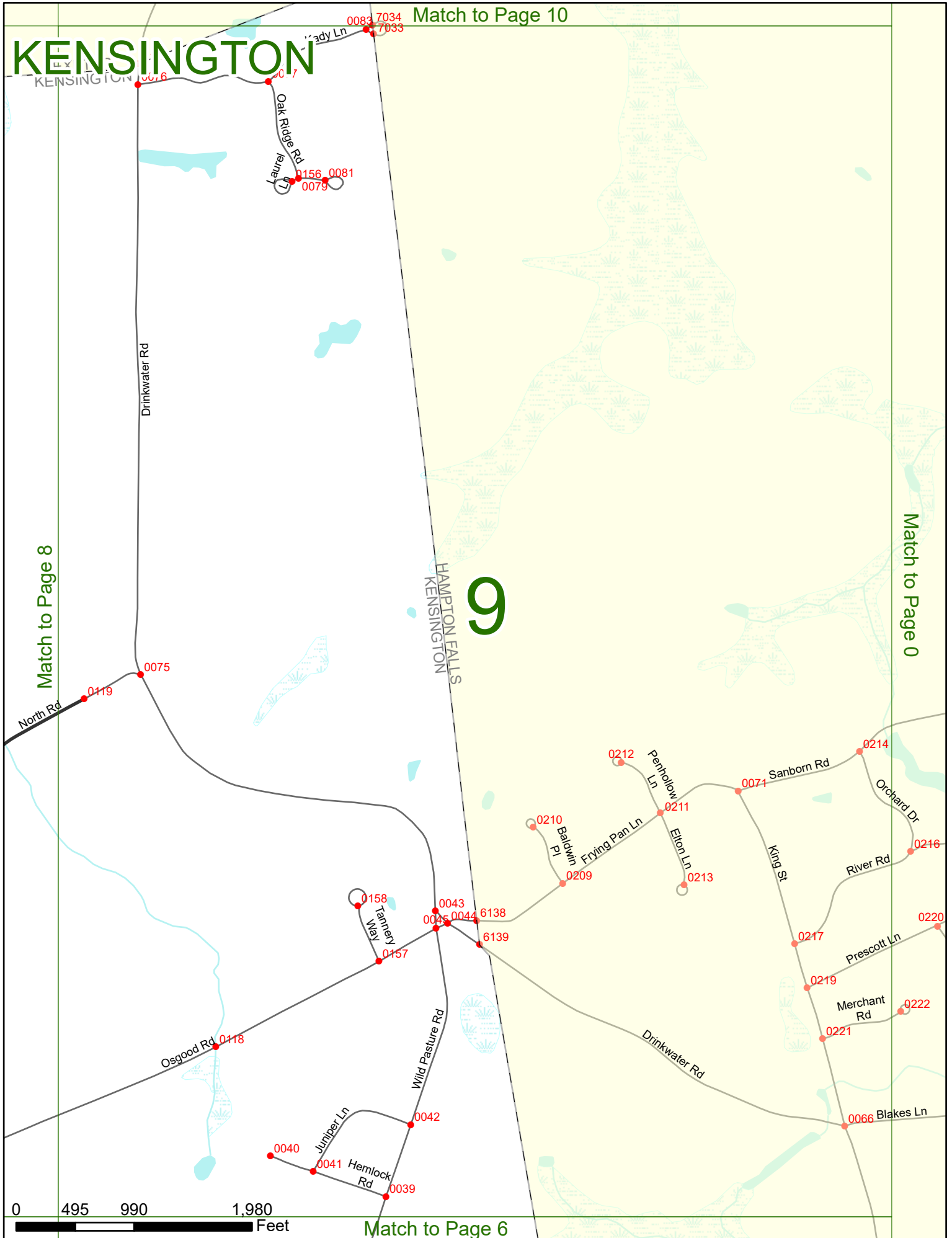
9

Match to Page 8

Match to Page 0

0 495 990 1,980 Feet

Match to Page 6



KENSINGTON

Match to Page 0

Match to Page 0

Match to Page 0

10

Match to Page 9

