











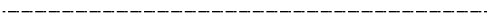







Maps and data sets are not guaranteed to be free from errors and omissions. Data is in a constant state of update and correction by various groups and agencies. Information displayed on this map is the best available at the time of publication.

# 2023 Nodal Reference Bookmap

## LEGEND

<b>Divided Highway Limited Access</b>	<b>Turnpike Toll Road</b>	<b>U.S. Route</b>	<b>N.H. Route</b>
			
<b>State Roads (Carries NO Route Number)</b>	<b>Local Roads</b>	<b>Class 6 Roads (Not Maintained)</b>	<b>Private Roads</b>
			
	<b>State Line</b>		<b>Lakes &amp; Ponds</b>
	<b>County Line</b>		<b>State Parks</b>
	<b>Town Line</b>		<b>National &amp; State Forests</b>
	<b>Rivers &amp; Streams</b>		<b>Reference Nodes</b>

NHDOT will accept crash locations based on the State of NH Uniform Police Traffic Accident Report.

Crash occurred on:

**Option 1**     Street Address  
                   123 Main Street

**Option 2**     Route No and/or     Distance from             NESW             Intesecting Road, Bridge,  
                   Street name             Intersecting Street                                     Town/County line  
                   Main Street                     500                     E                     Oak Street

**Option 3**     First Node                     Distance from First Node                     Second Node  
                   515                                     212                                     632

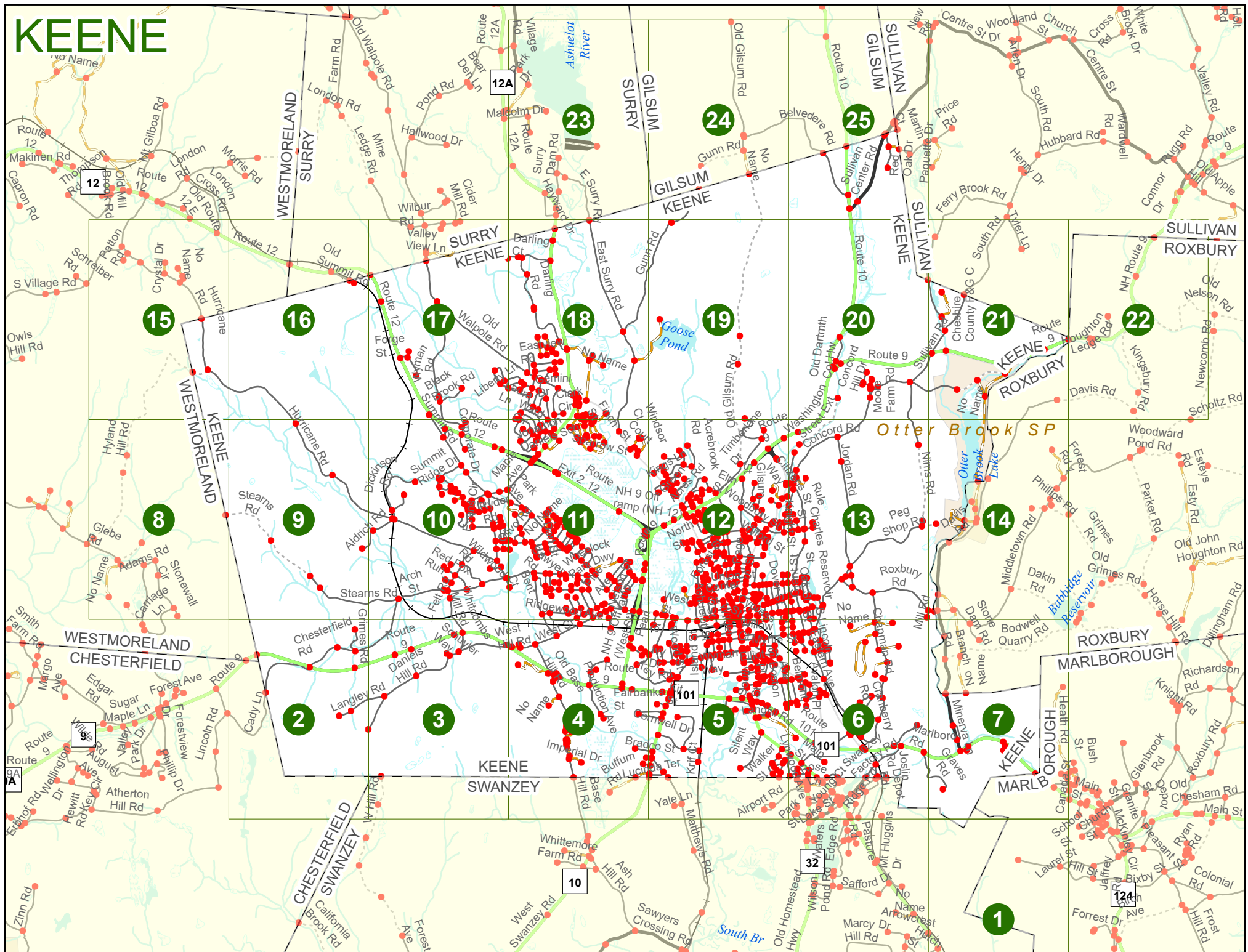
**Option 4**     Route No and/or             Mile Marker on Interstate Only             NESW             Mile (Marker)  
                   Street name  
                   189S                                     700 feet                                     S                     36.8

**Option 3 – Example**

Street Name                     Loudon Road  
First Node                             803  
Distance from First Node             318 Ft  
Second Node                             813



# KEENE



# KEENE

Match to Page 7

KEENE  
SWANZEY

0194

Laurel St

0193

Hill St

Match to Page 0

# 1

MARLBOROUGH  
SWANZEY

Match to Page 0

Arrowcrest  
Dr 0196

Marcy Hill Rd 0134

12

Mondnock Hwy

0348

0041

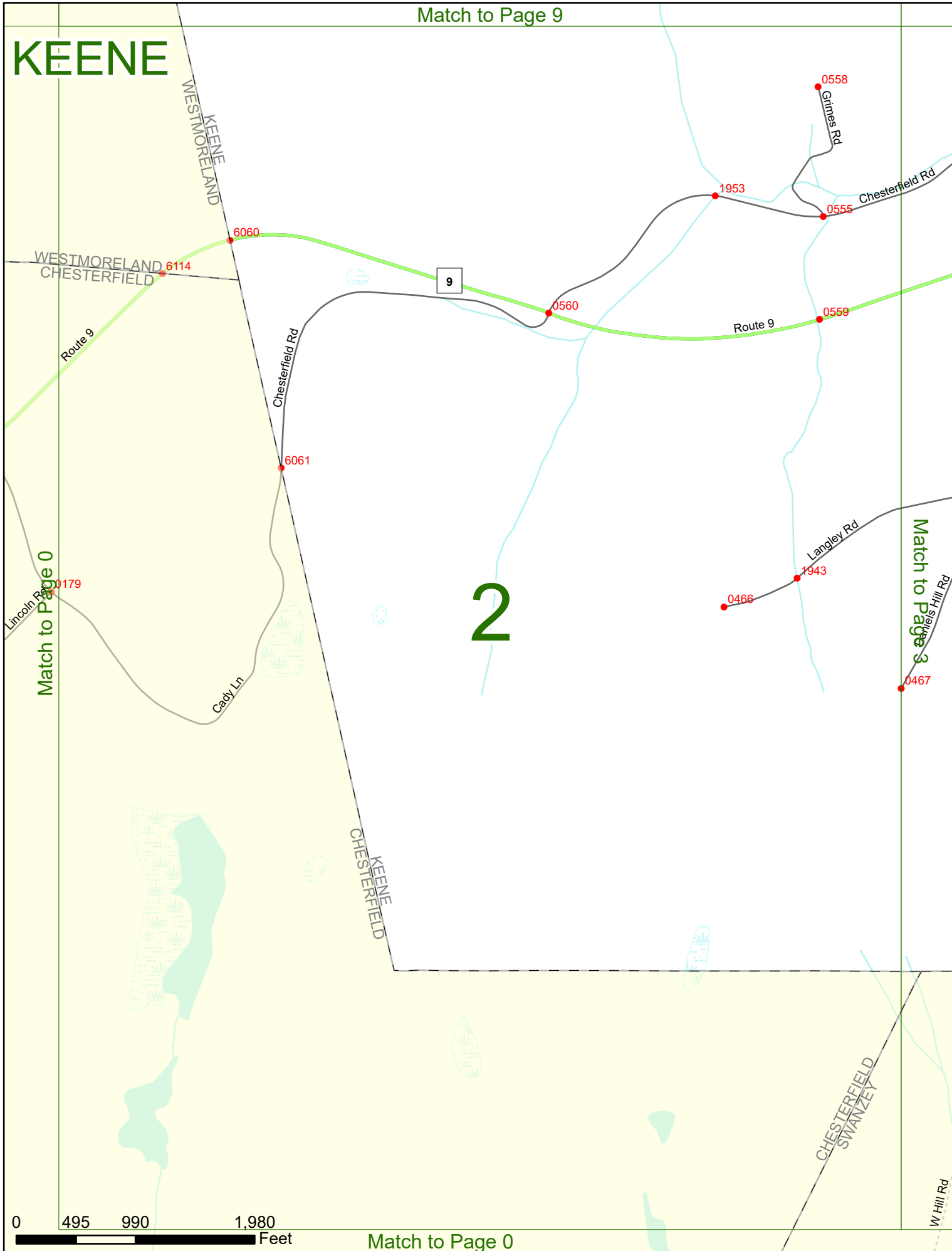
West Hill Rd

0 495 990 1,980 Feet

Match to Page 0

# KEENE

# 2



Match to Page 0

Match to Page 3

# KEENE

Match to Page 10

Whitcombs Mill Rd

Chesterfield Rd

9

1964

0549

Route 9 1965

1947

Schuyler Way

1976

1977

0550

0465

1900

Route 9

Daniels Hill Rd 1866

Langley Rd

0468

Match to Page 2

0467

# 3

Match to Page 4

KEENE SWANZEY

CHESTERFIELD SWANZEY

6390

W Hill Rd

0358

0 495 990 1,980 Feet

Match to Page 0

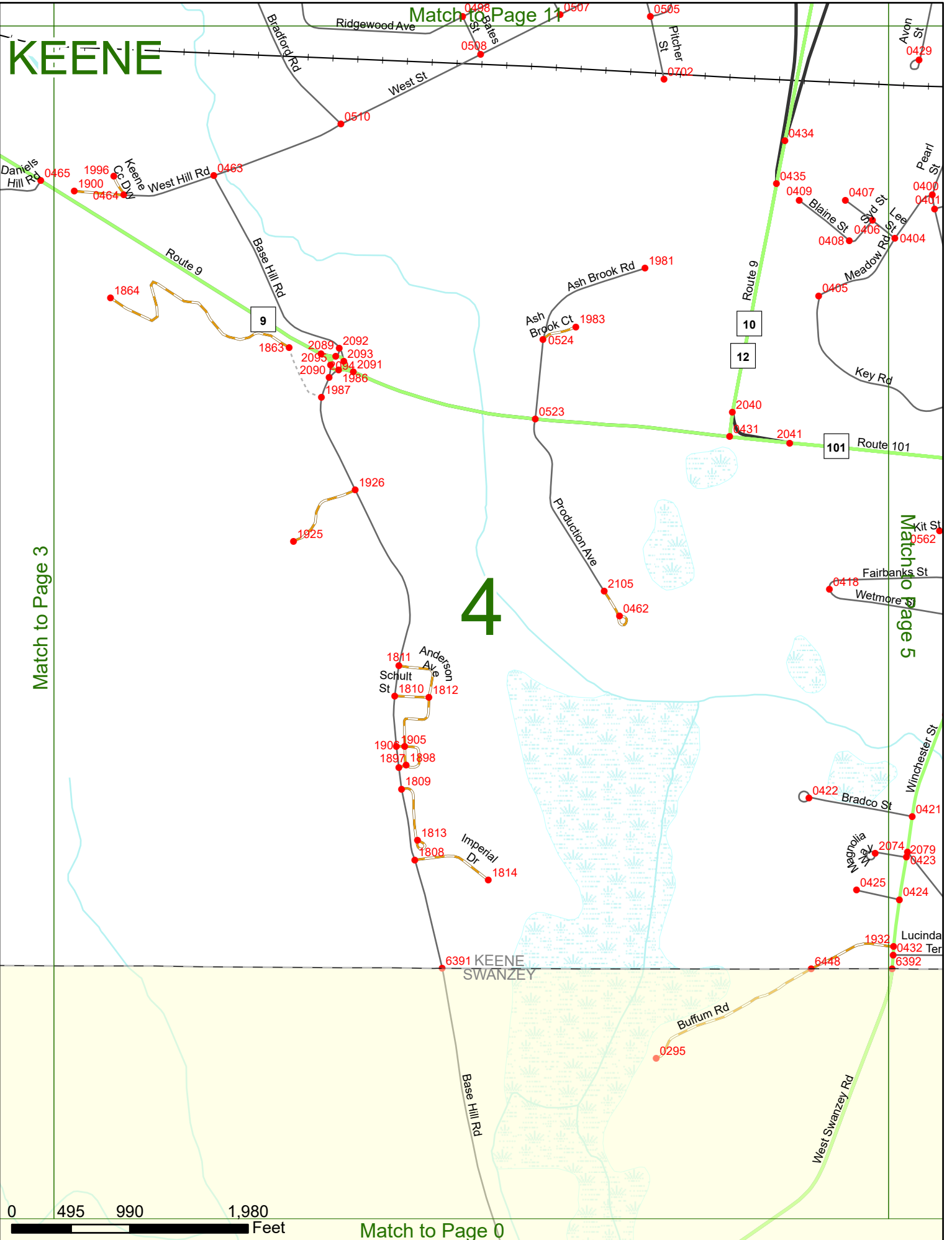
# KEENE

Match to Page 11

Match to Page 3

Match to Page 5

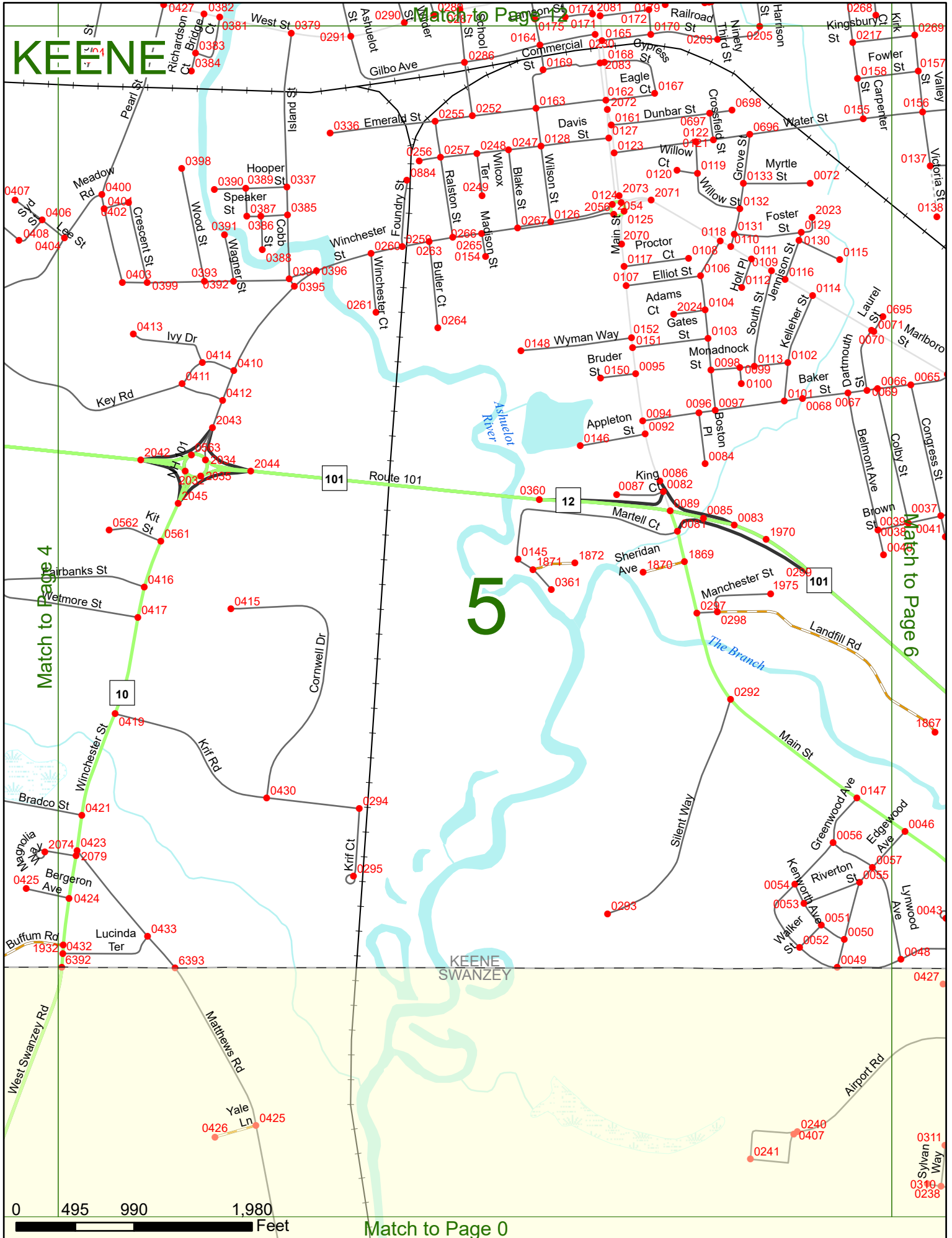
# 4



0 495 990 1,980 Feet

Match to Page 0

# KEENE



# 5

0 495 990 1,980 Feet

Match to Page 0

Match to Page 4

Match to Page 4

Match to Page 6





Match to Page 14

# KEENE

Babbidge Reservoir

0052

0002

Middletown Rd

Stone Dam Rd

0003

Bodwell Quarry Rd

0049

0053

0054

ROXBURY MARLBOROUGH

6074

ROXBURY KEENE

6440

# 7

Match to Page 0

Match to Page 6

Health Rd

0307

0006

Branch Rd

0005

0003

2012

2013

1859

101

1860

2011

2010

0007

Marlboro Rd

The Branch Minnewawa Brook

KEENE MARLBOROUGH

Main St

6071

0239

0238

0306

0252

0253

0305

Knowlton St

0235

0237

0236

0220

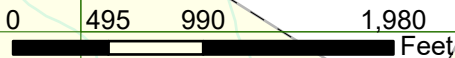
Canada St

0219

0012

Graves Rd

KEENE SWANZEY



Match to Page 1

# KEENE

WESTMORELAND  
KEENE

# 8

Match to Page 0

Match to Page 9

Steans Rd

6059

0221

0247

Hyland Hill Rd

0164

0004

0003

0002

0204

Adams Rd

0252

0250

0253

Stonewall Cir

0207

Glebe Rd

0259

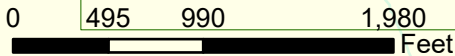
Harvey Pond

Muligan Row

Carrige Ln

0254

0255



Match to Page 0

Match to Page 16

# KEENE

# 9

Match to Page 8

Match to Page 10

1859

1951

1963

Hurricane Rd

Stearns Rd

1948

1945

Aldrich Rd

0640

KEENE  
WEST MORELAND

1952

1824

Stearns Rd

0 495 990 1,980 Feet

Match to Page 2

# KEENE

Match to Page 17

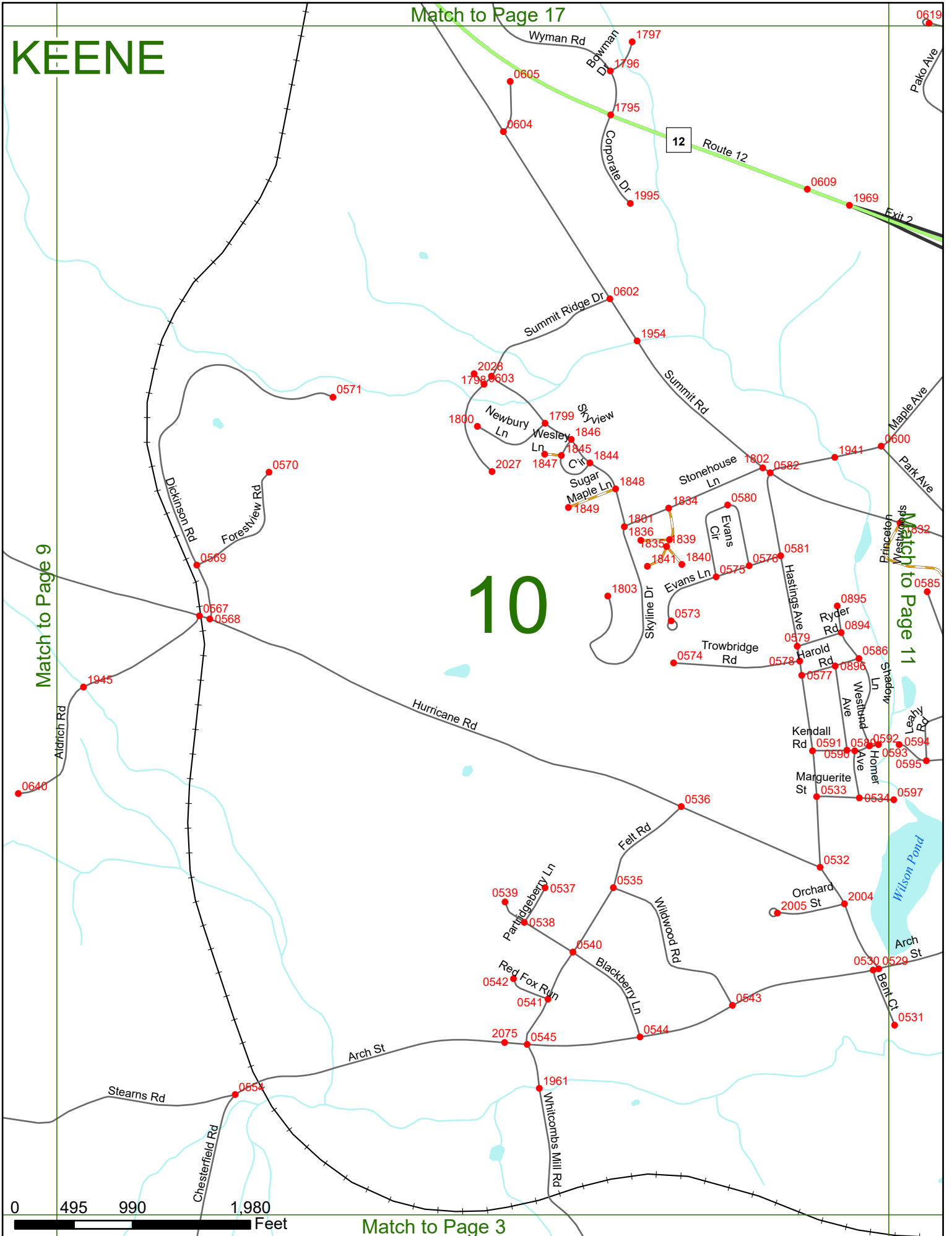
# 10

Match to Page 9

Match to Page 11

Match to Page 3

0 495 990 1,980 Feet



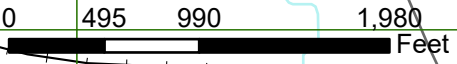
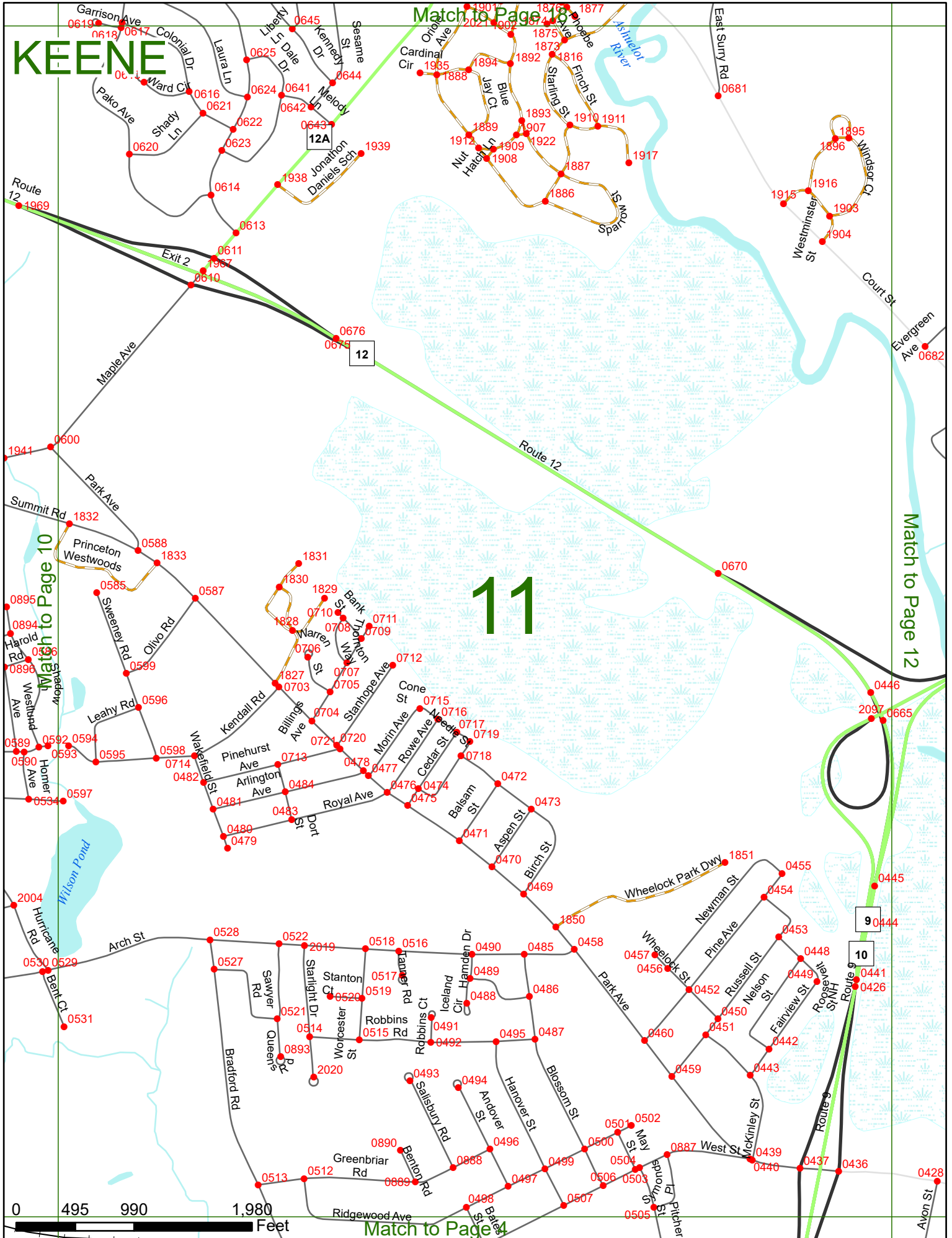
# KEENE

Match to Page 13

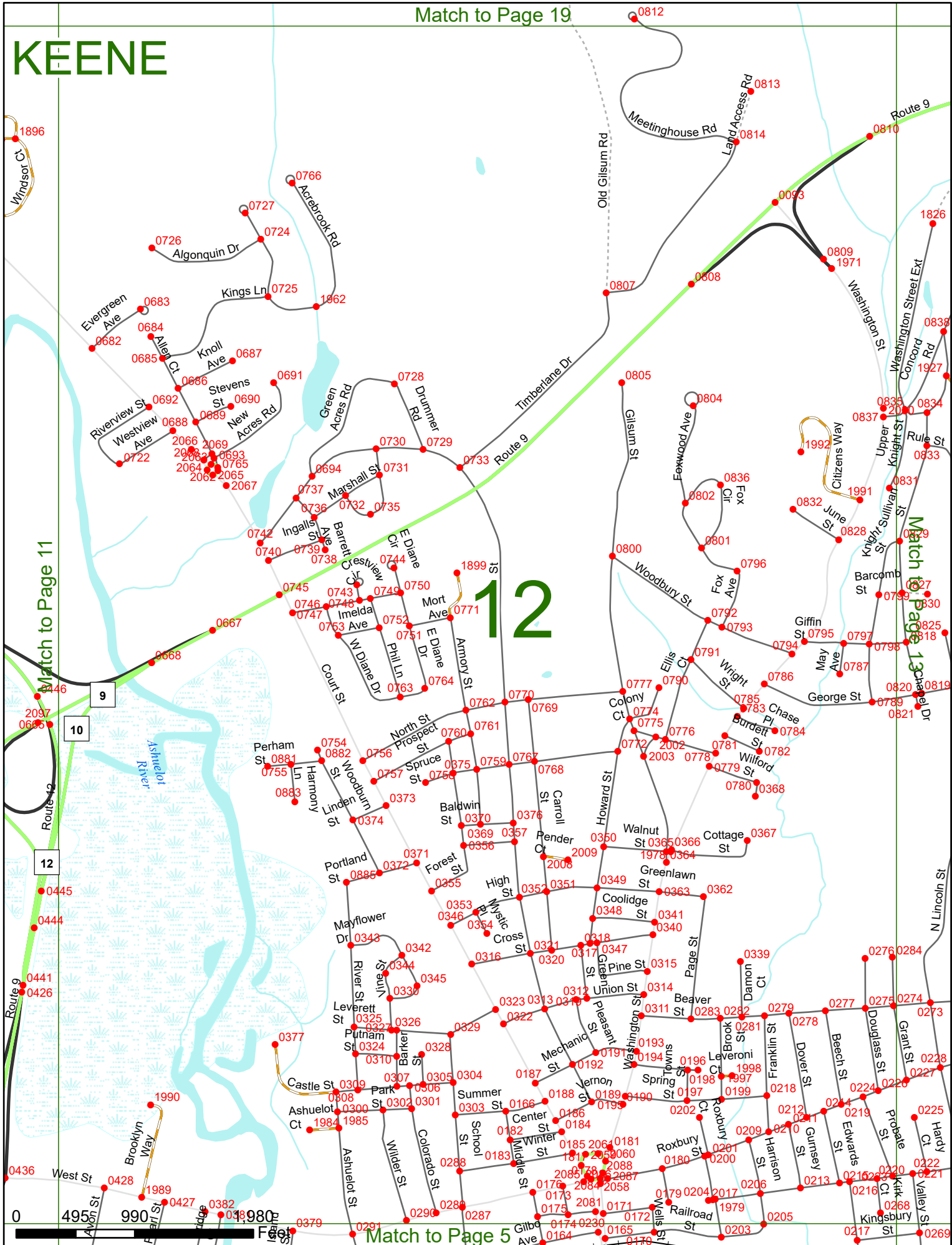
Match to Page 12

# 11

Match to Page 4



# KEENE







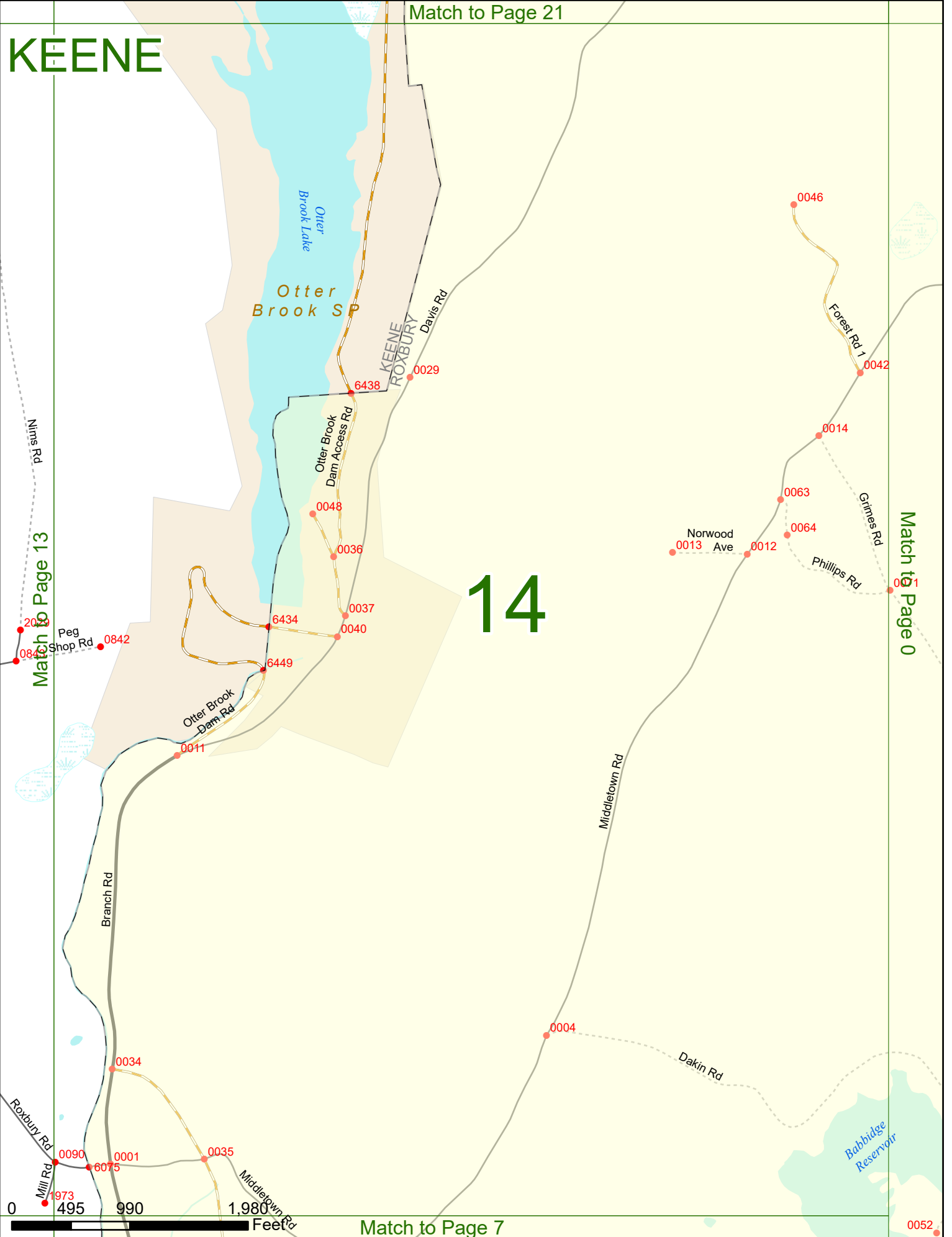
# KEENE

Match to Page 21

# 14

Match to Page 13

Match to Page 0



Match to Page 7

0052

# KEENE

Match to Page 0

0102

Route 12

12

London  
Cross Rd

0101

0099

0095

Paiton  
Rd

0096

0228

Hurricane Rd

0205

Crystal Dr

0206

0179

0180

0098

0097

S Village Rd

Schreiber  
Rd

0093

# 15

Match to Page 0

Match to Page 16

6057

KEENE  
WESTMORELAND

Hurricane Rd

0572

6058

Hyland Hill Rd

0 495 990 1,980 Feet

Match to Page 8

Match to Page 0

# KEENE

Route 12

WESTMORELAND  
SURRY

6342

12

6006

Route 12

Old Summit Rd

6056

6069

6055

SURRY  
KEENE

WESTMORELAND  
KEENE

# 16

Match to Page 15

Match to Page 17

Hurricane Rd

0 495 990 1,980 Feet

Match to Page 9

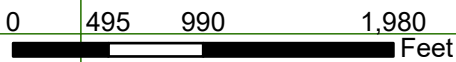
# KEENE

Match to Page 0

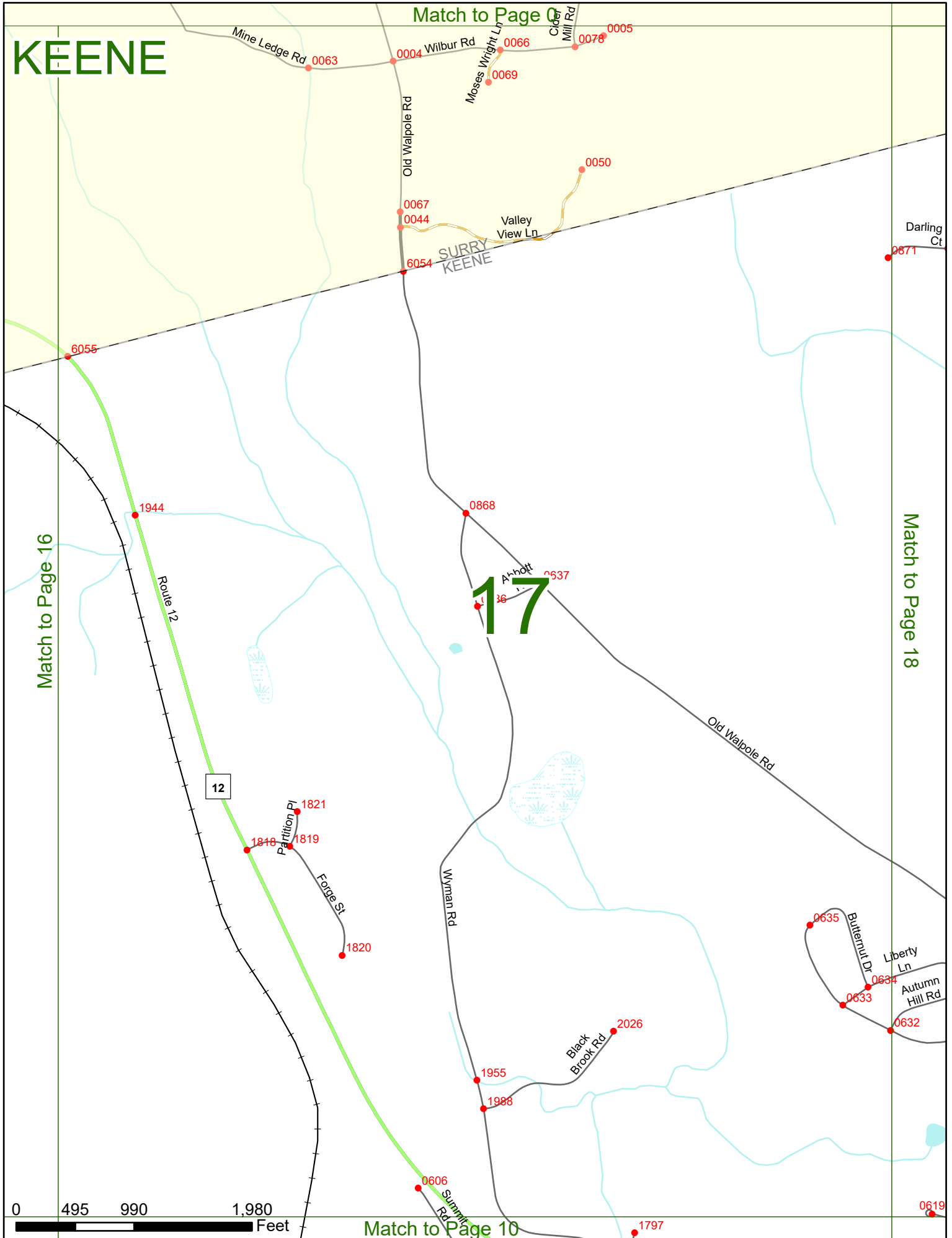
Match to Page 16

Match to Page 18

# 17



Match to Page 10



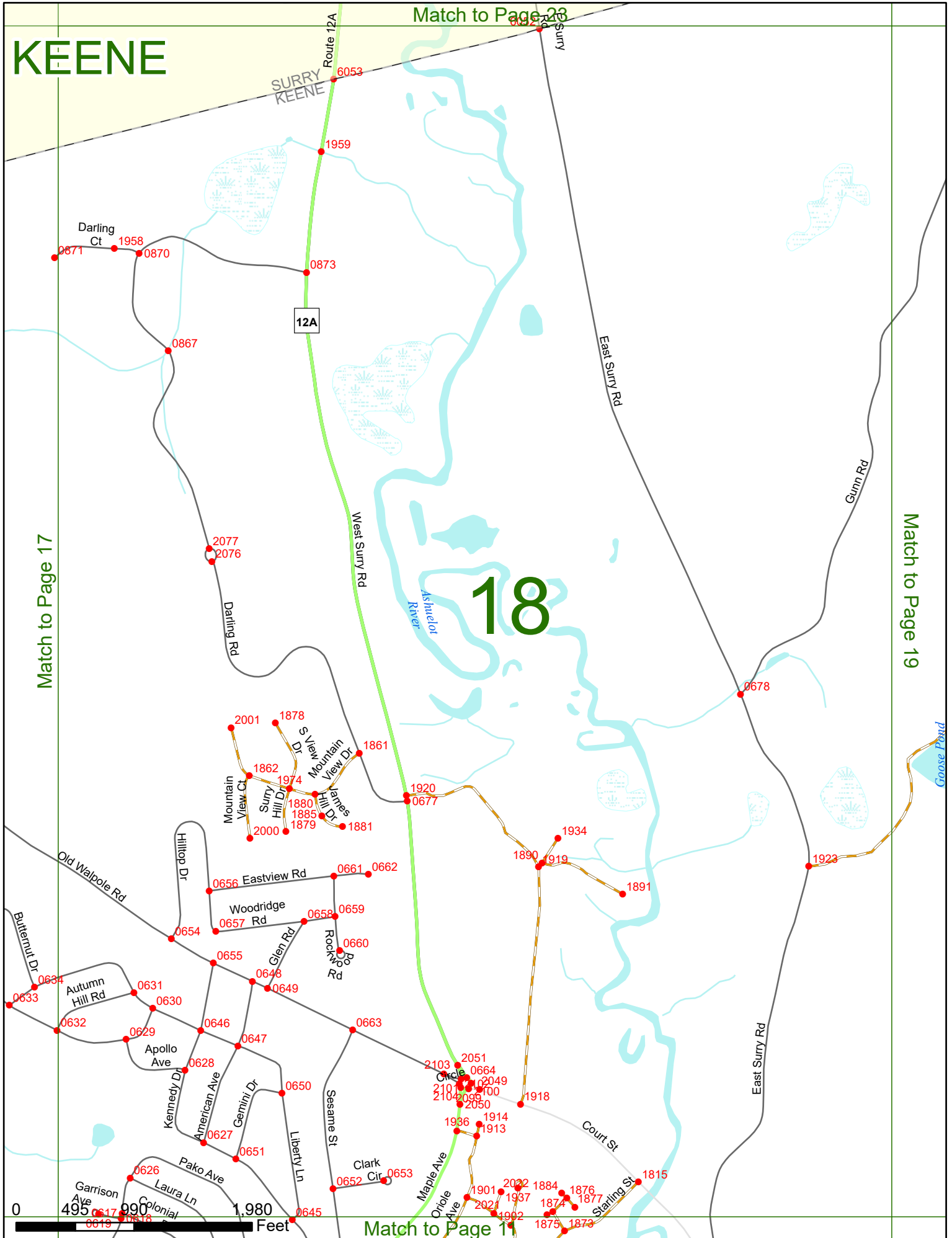
# KEENE

Match to Page 23

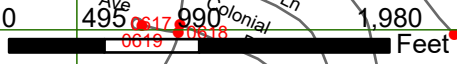
Match to Page 17

Match to Page 19

# 18



Match to Page 11



Match to Page 24

KEENE

0875

Gunn Rd

Match to Page 18

1924

Goose Pond

19

Old Gilsun Rd

0865

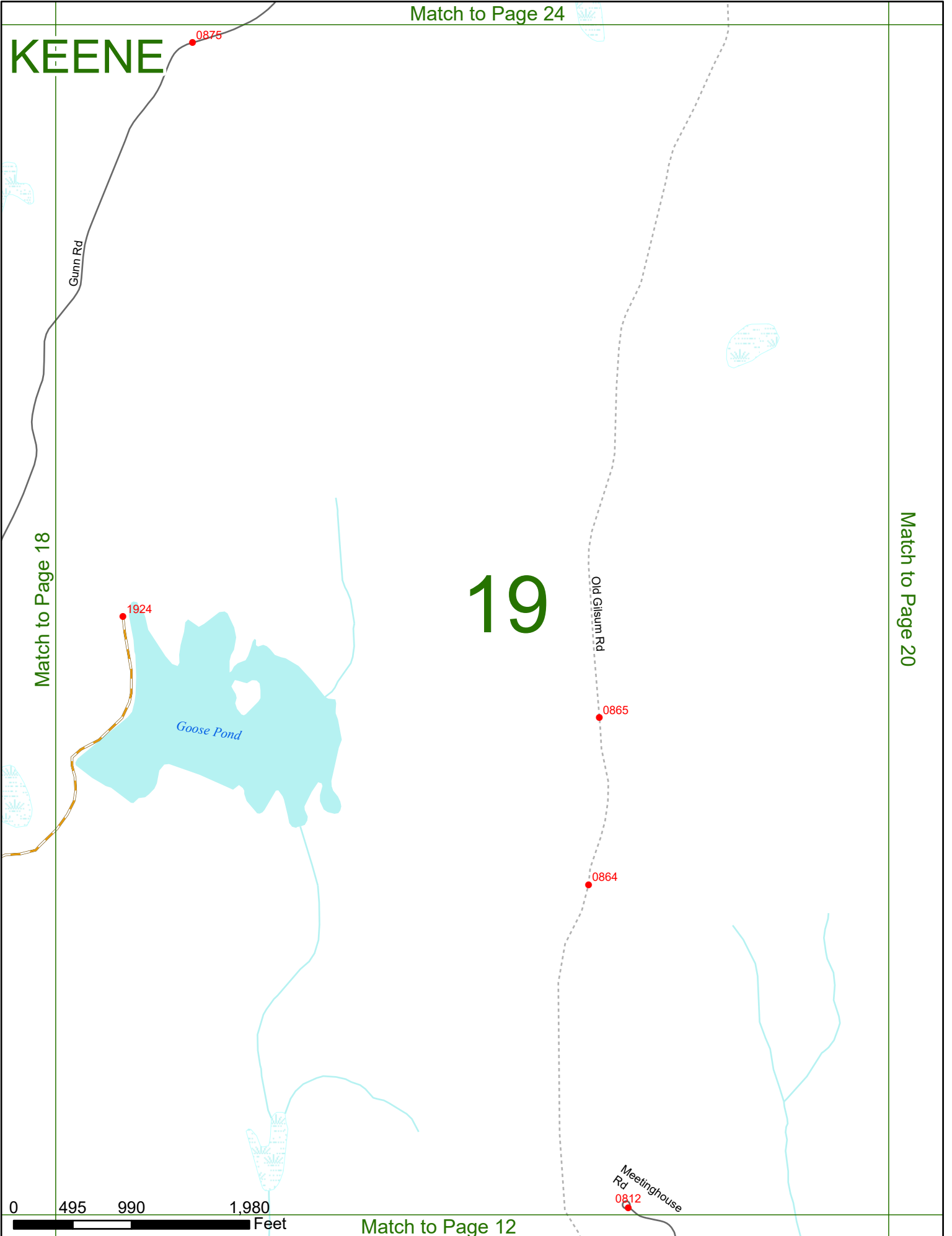
0864

Meetinghouse Rd  
0812

Match to Page 20

0 495 990 1,980 Feet

Match to Page 12



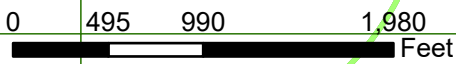
# KEENE

Match to Page 25

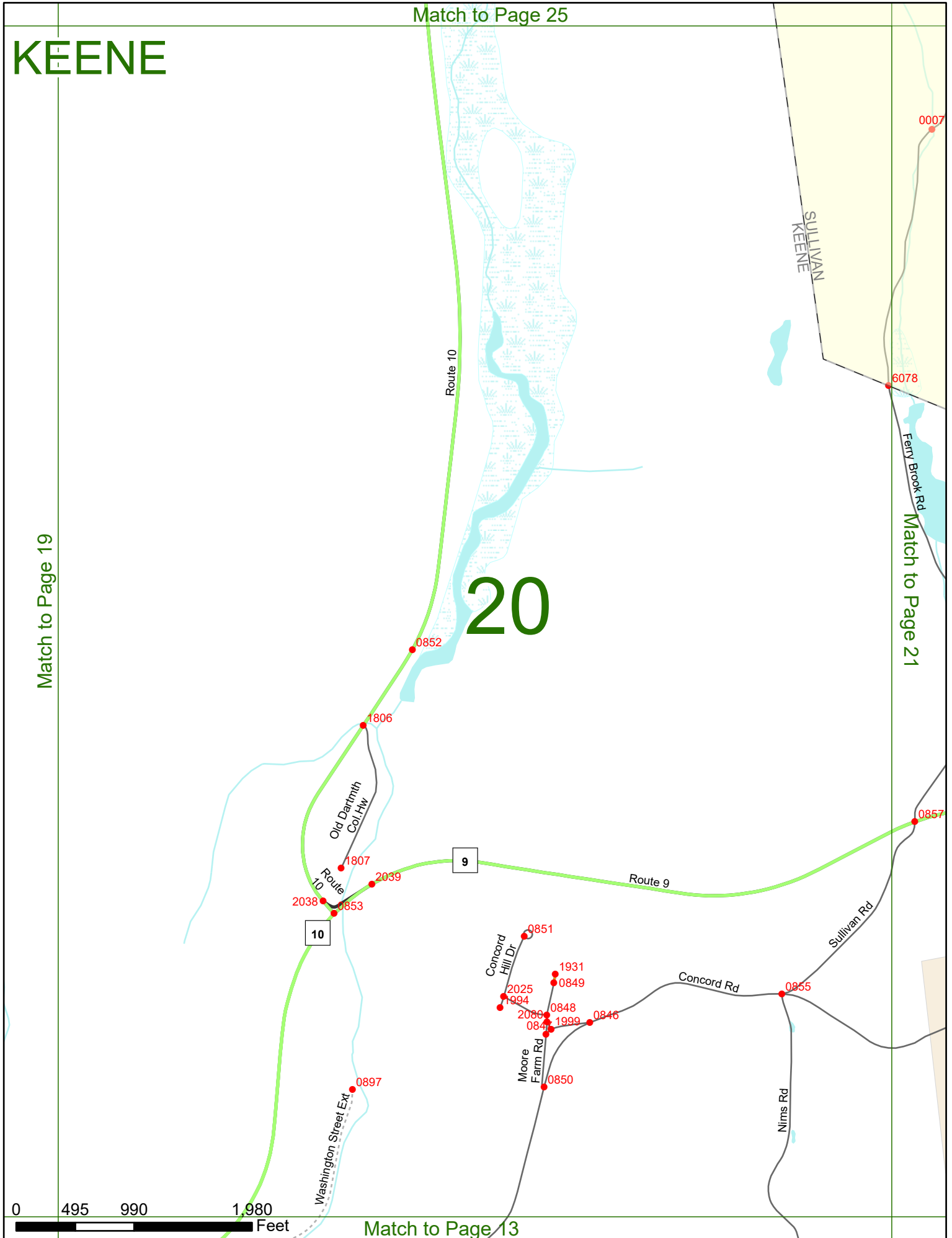
Match to Page 19

# 20

Match to Page 21



Match to Page 13



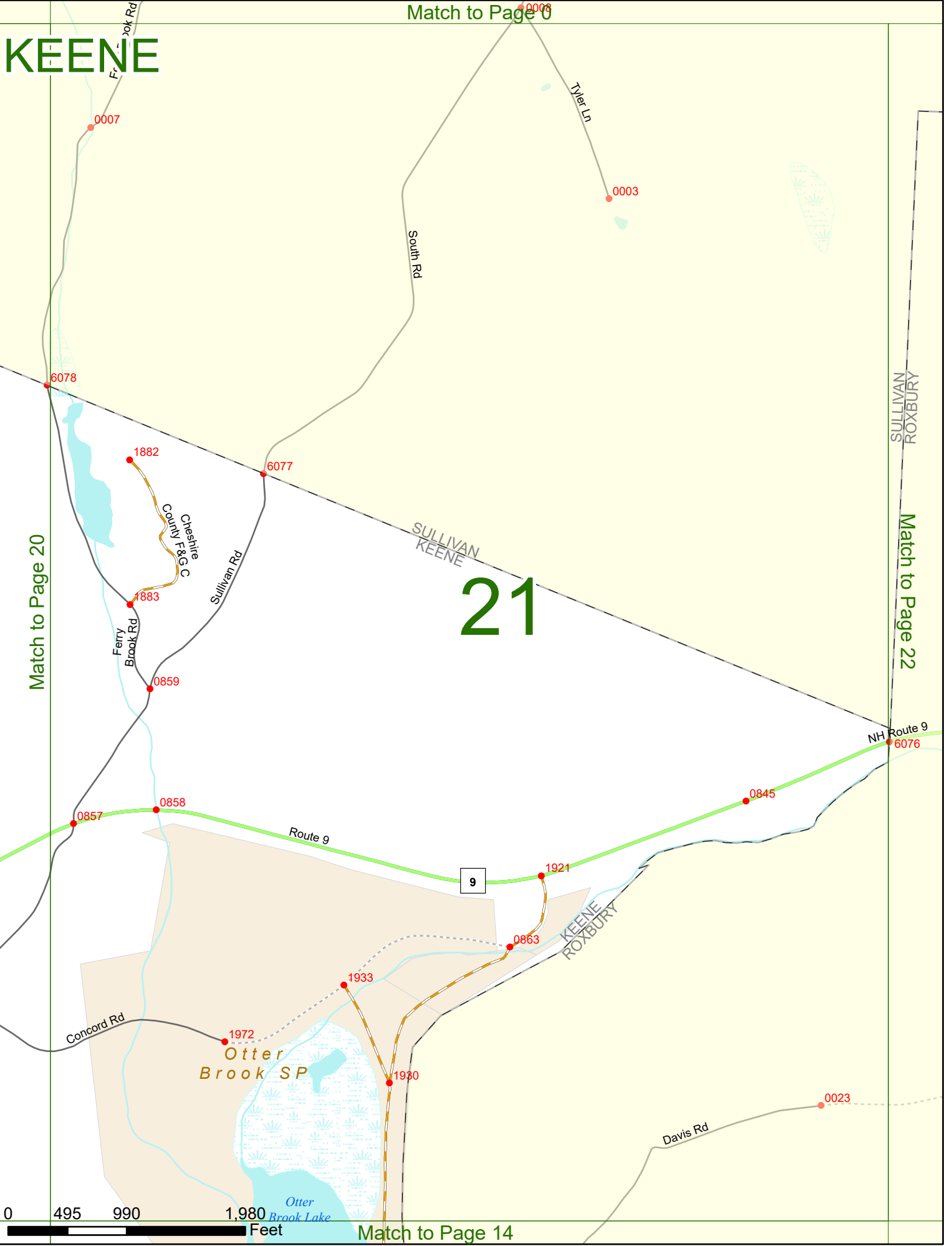
# KEENE

Match to Page 0

# 21

Match to Page 20

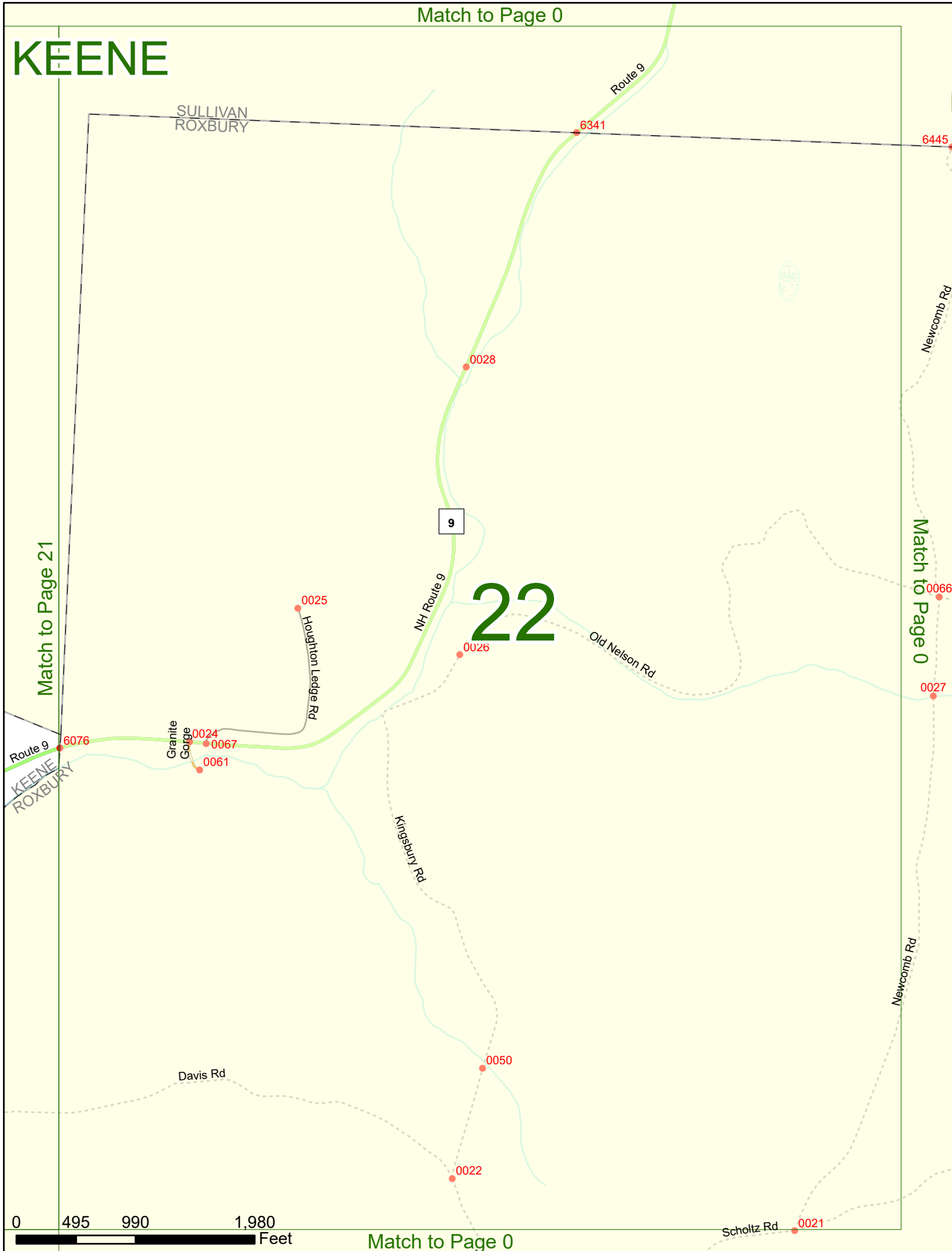
Match to Page 22



Match to Page 14



# KEENE



# KEENE

Route 12A

Village I

Ashuelot River

Pond Rd 0017  
0018

0068

12A

Surry Mountain Lake

Park Dr

0016

Campground Rd

0046  
0045

0053

# 23

Malcolm Dr

0013

McCurdy Hill Ln

0052

Surry Dam Rd

0051

Match to Page 0

GILSUM  
SURRY

Match to Page 24

Route 12A

0060

0015

0014

0065

0003

0062

E Surry Rd

Hayward Dr

0002

0001

SURRY  
KEENE

0 495 990 1,980 Feet

Match to Page 18

6052

Match to Page 0

# KEENE

0085

Old Gilsun Rd

# 24

Match to Page 25

Belvedere Rd

0001  
0157

Old Keene Rd

0104

Gunn Rd

0145

6050

GILSUM  
KEENE

6051

SURRY  
KEENE



Match to Page 19

Match to Page 0

# KEENE

0002

10

Route 10

Jenkins Ln  
0069

0068  
0066

0065

SULLIVAN  
GILSUM

Centre St

Match to Page 24

Belvedere Rd

# 25

Match to Page 0

6338  
0159  
6446  
0135

6047  
0880

GILSUM  
KEENE

6048

6049

Route 10

Sullivan Center Rd

0557

6337

Price Rd

0133

0123

0113

Red Oak Dr  
0879

SULLIVAN  
KEENE

Paquette Dr  
0114

0877

0950

0876

0 495 990 1,980 Feet

Match to Page 20