

New Hampshire
DOT
 Department of Transportation

Maps and data sets are not guaranteed to be free from errors and omissions. Data is in a constant state of update and correction by various groups and agencies. Information displayed on this map is the best available at the time of publication.

2023 Nodal Reference Bookmap

LEGEND



NHDOT will accept crash locations based on the State of NH Uniform Police Traffic Accident Report.

Crash occurred on:

Option 1 Street Address
 123 Main Street

Option 2 Route No and/or Distance from NESW Intesecting Road, Bridge,
 Street name Intersecting Street Town/County line
 Main Street 500 E Oak Street

Option 3 First Node Distance from First Node Second Node
 515 212 632

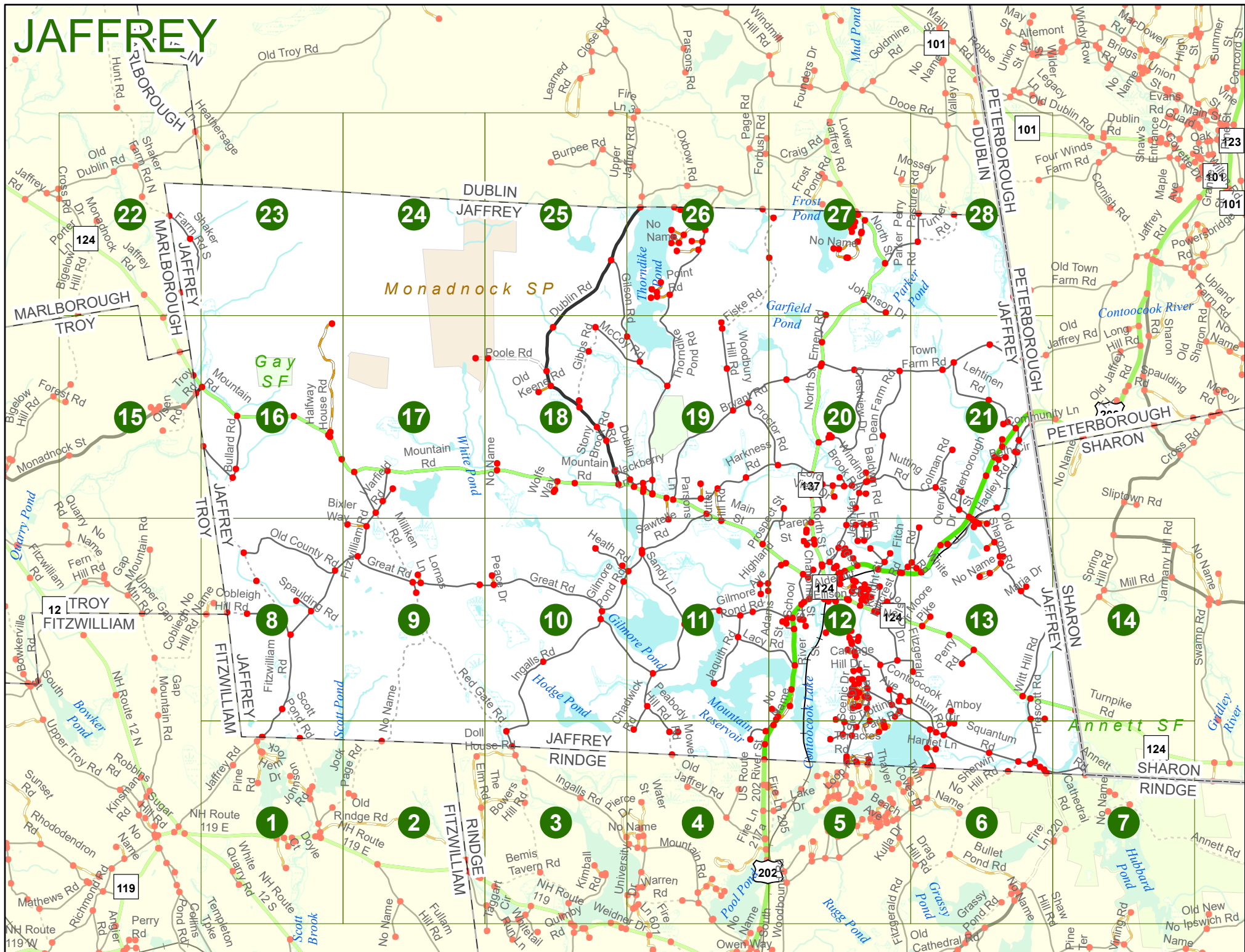
Option 4 Route No and/or Mile Marker on Interstate Only NESW Mile (Marker)
 Street name
 189S 700 feet S 36.8

Option 3 – Example

Street Name Loudon Road
First Node 803
Distance from First Node 318 Ft
Second Node 813



JAFFREY



JAFFREY

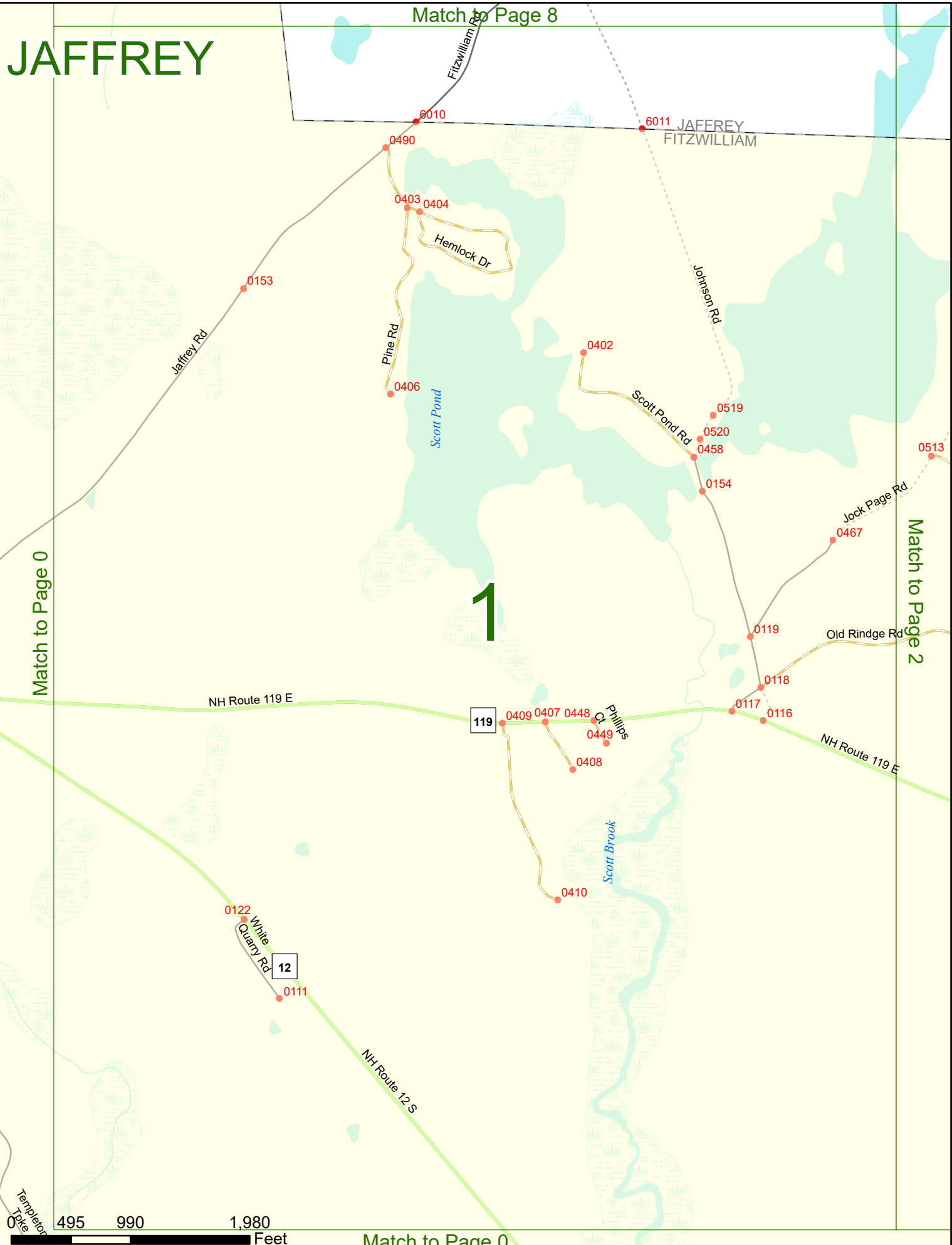
Match to Page 8

JAFFREY
FITZWILLIAM

1

Match to Page 0

Match to Page 2



Match to Page 0

JAFFREY

6012 JAFFREY
FITZWILLIAM

JAFFREY
RINDGE

Doll House Rd
0941

Scott Pond

Jock Page Rd

0513
0514

Old Rindge Rd

2

School
House Rd
0939

Match to Page 3

Match to Page 1

RINDGE
FITZWILLIAM

The Elm Rd

6417

Old
Rindge Rd
6033 0938

119

NH Route 119 E

0937 0936
NH Route
119

Fulham Hill Rd

0456

Meadow View Rd

0952

Monadnock View Rd

0 495 990 1,980 Feet

Match to Page 0

Match to Page 10

JAFFREY

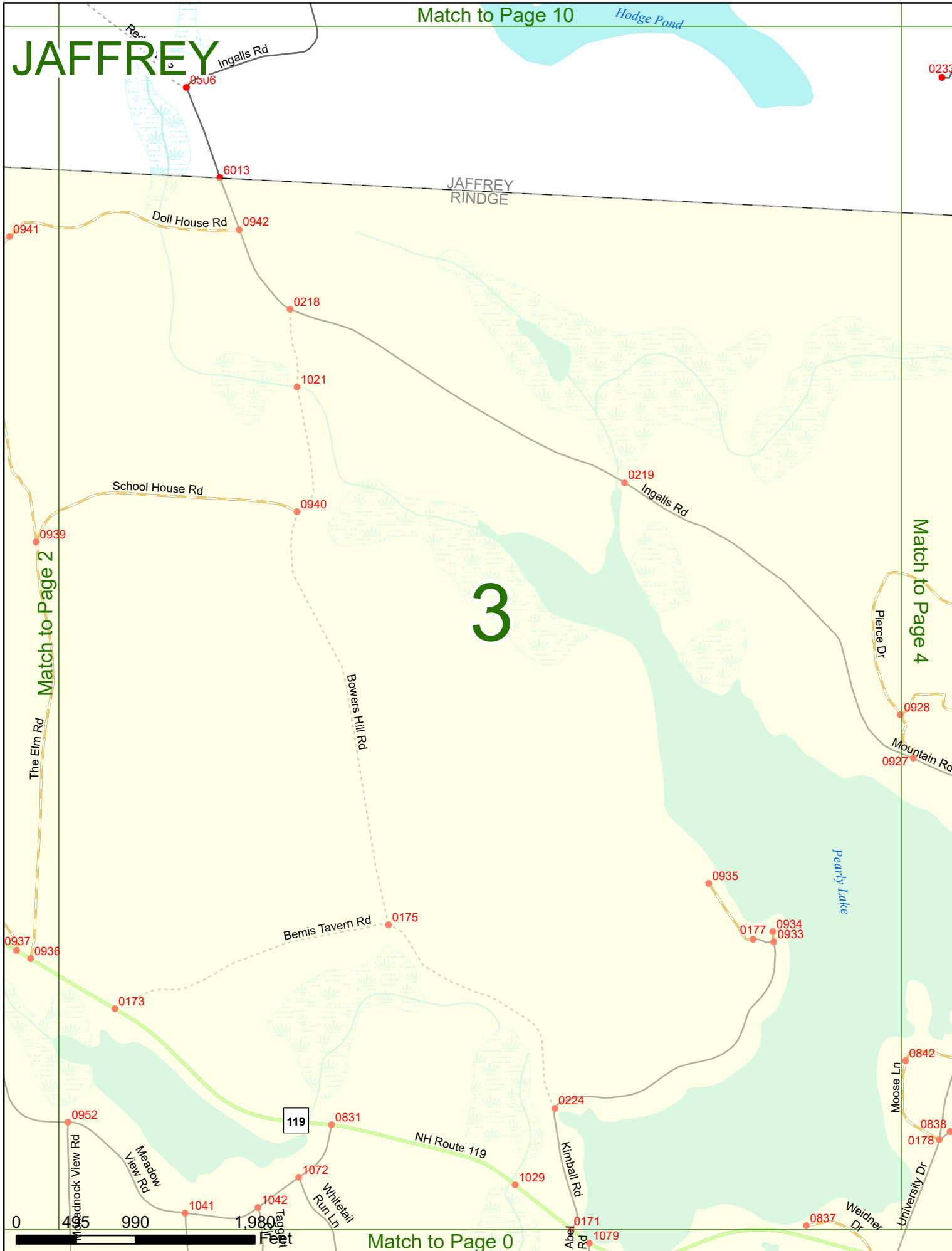
JAFFREY RINDGE

3

Match to Page 4

Match to Page 2

Match to Page 0



0233

0506

6013

0941

Doll House Rd

0942

0218

1021

School House Rd

0940

0939

The Elm Rd

0937

0936

0173

Bowers Hill Rd

0175

Bemis Tavern Rd

0935

0177

0934

0933

0952

Meadow View Rd

1041

1042

1072

Whitetail Run Ln

0831

NH Route 119

1029

0224

Kimball Rd

0171

1079

0837

Weidner Dr

Moose Ln

0842

0838

0178

Pierce Dr

0928

0927

Mountain Rd

0 405 990 1,980 Feet

Match to Page 11

JAFFREY

Mountain Reservoir

Monadnock View Dr

River St

JAFFREY RINDGE

0921

0945

0217

Whitney Ln

File Ln 205

0920

0921

0945

0217

Whitney Ln

File Ln 205

0920

0921

0945

0217

Whitney Ln

File Ln 205

0920

0921

0945

0217

Whitney Ln

File Ln 205

0920

0921

0945

0217

Whitney Ln

File Ln 205

0920

0921

0945

0217

Whitney Ln

File Ln 205

0920

0921

0945

0217

Whitney Ln

File Ln 205

0920

0921

0945

0217

Whitney Ln

File Ln 205

0920

0921

0945

0217

Whitney Ln

File Ln 205

0920

0921

0945

0217

Whitney Ln

File Ln 205

0920

0921

0945

0217

Whitney Ln

File Ln 205

0920

0921

0945

0217

Whitney Ln

File Ln 205

0920

0921

0945

0217

Whitney Ln

File Ln 205

0920

0921

0945

0217

Whitney Ln

File Ln 205

0920

0921

0945

0217

Whitney Ln

File Ln 205

0920

0921

0945

0217

Whitney Ln

File Ln 205

0920

0921

0945

0217

Whitney Ln

File Ln 205

0920

0921

0945

0217

Whitney Ln

File Ln 205

0920

0921

0945

0217

Whitney Ln

File Ln 205

Match to Page 5

Match to Page 3

4

Pearbody Hill Rd
Mower Rd

0223

0227

0228

Mower Rd

6014

0978

1002

0225

0226

0222

0222

0222

6015

0921

0945

0217

Whitney Ln

File Ln 205

0920

0921

0945

0217

Whitney Ln

File Ln 205

0920

0921

0945

0217

Whitney Ln

File Ln 205

0920

0921

0945

0217

Whitney Ln

File Ln 205

0920

0921

0945

0217

Whitney Ln

File Ln 205

0920

0921

0945

0217

Whitney Ln

File Ln 205

0920

0921

0945

0217

Whitney Ln

File Ln 205

0920

0921

0945

0217

Whitney Ln

File Ln 205

0921

0945

0217

Whitney Ln

File Ln 205

0920

0921

0945

0217

Whitney Ln

File Ln 205

0920

0921

0945

0217

Whitney Ln

File Ln 205

0920

0921

0945

0217

Whitney Ln

File Ln 205

0920

0921

0945

0217

Whitney Ln

File Ln 205

0920

0921

0945

0217

Whitney Ln

File Ln 205

0920

0921

0945

0217

Whitney Ln

File Ln 205

0920

0921

0945

0217

Whitney Ln

File Ln 205

0920

0921

0945

0217

Whitney Ln

File Ln 205

0920

0921

0945

0217

Whitney Ln

File Ln 205

0920

0921

0945

0217

Whitney Ln

File Ln 205

0920

0921

0945

0217

Whitney Ln

File Ln 205

0920

0921

0945

0217

Whitney Ln

File Ln 205

0920

0921

0945

0217

Whitney Ln

File Ln 205

0920

0921

0945

0217

Whitney Ln

File Ln 205

0920

0921

0945

0217

Whitney Ln

File Ln 205

0920

0921

0945

0217

Whitney Ln

File Ln 205

0920

0921

0945

0217

Whitney Ln

File Ln 205

0920

0921

0945

0217

Whitney Ln

File Ln 205

0920

0921

0945

0217

Whitney Ln

File Ln 205

0920

0921

0945

0217

Whitney Ln

File Ln 205

0920

0921

0945

0217

Whitney Ln

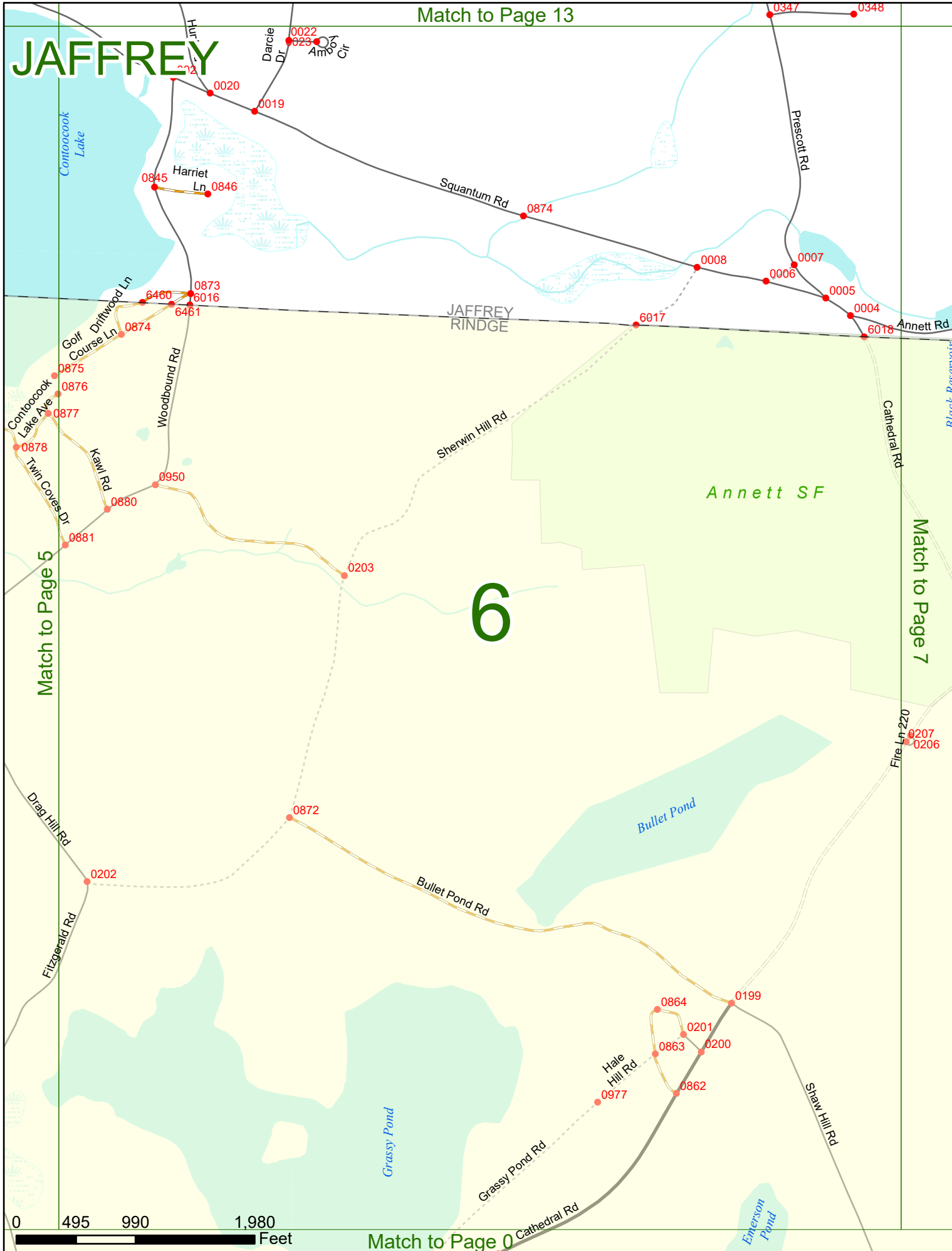
File Ln 205

0920

0921

Match to Page 13


JAFFREY



6

Match to Page 5

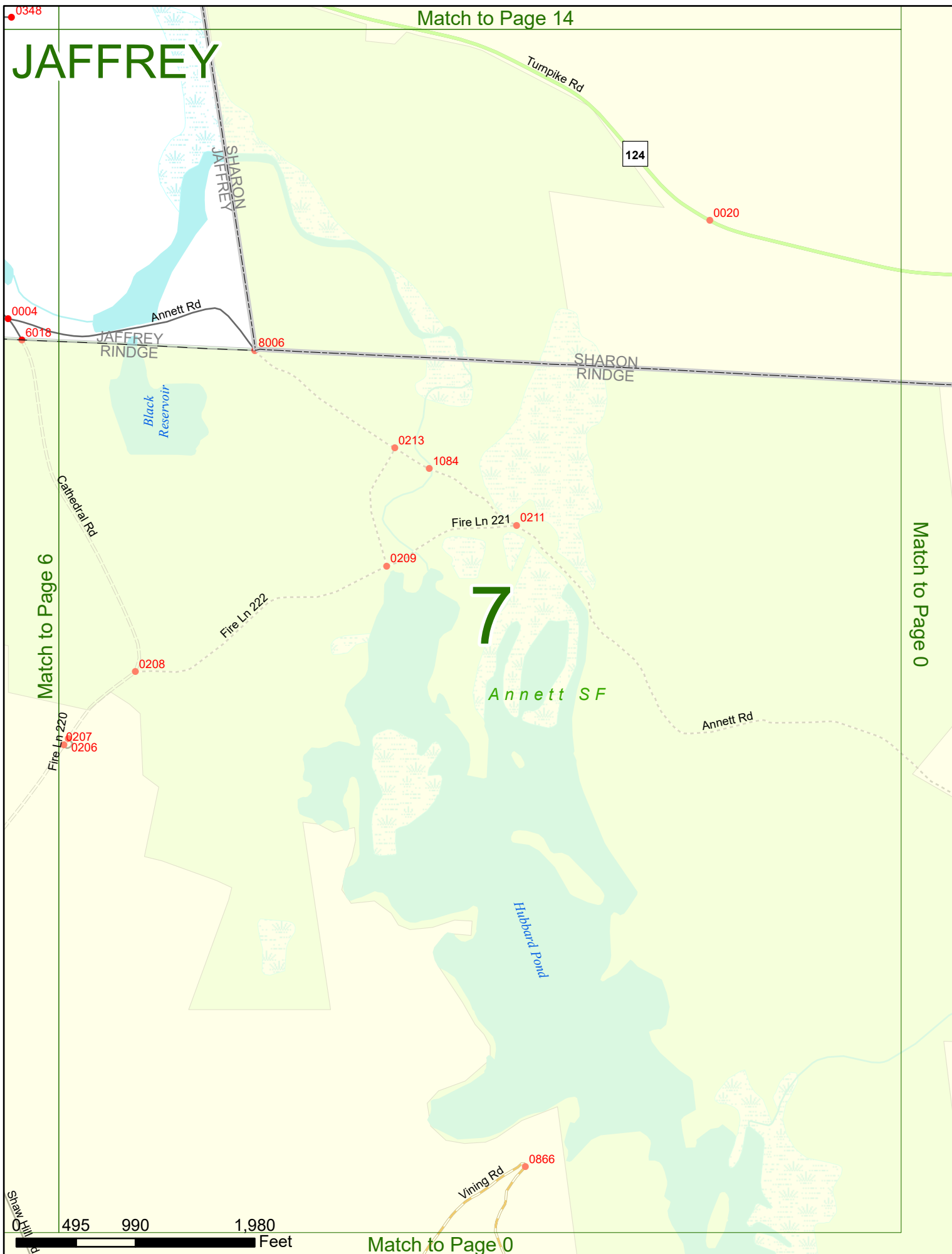
Match to Page 7



Match to Page 0

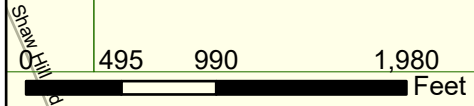
Match to Page 14

JAFFREY



7

Annett SF



Match to Page 0

JAFFREY

Bixler Way 0853

Old County Rd

Fitzwilliam Rd

JAFFREY
TROY

0341

0318

0891

Gap Mountain Rd

0316

Spaulding Rd

Match to Page 0

0110

6430

TROY
FITZWILLIAM

6463

0856

Cobleigh Hill Rd

8

0314

0315

Match to Page 9

Cobleigh Hill Rd

0313

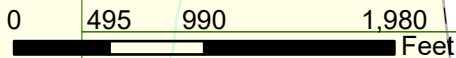
JAFFREY
FITZWILLIAM

Fitzwilliam Rd

0309

Scott Pond Rd

Scott Pond



Match to Page 17

JAFFREY

852

Fitzwilliam Rd

Milken Rd

0320

0318

0902

Lones Ln

0901

0317

Red Gate Rd

0899

Great Rd

0303

0855

0854

Match to Page 8

9

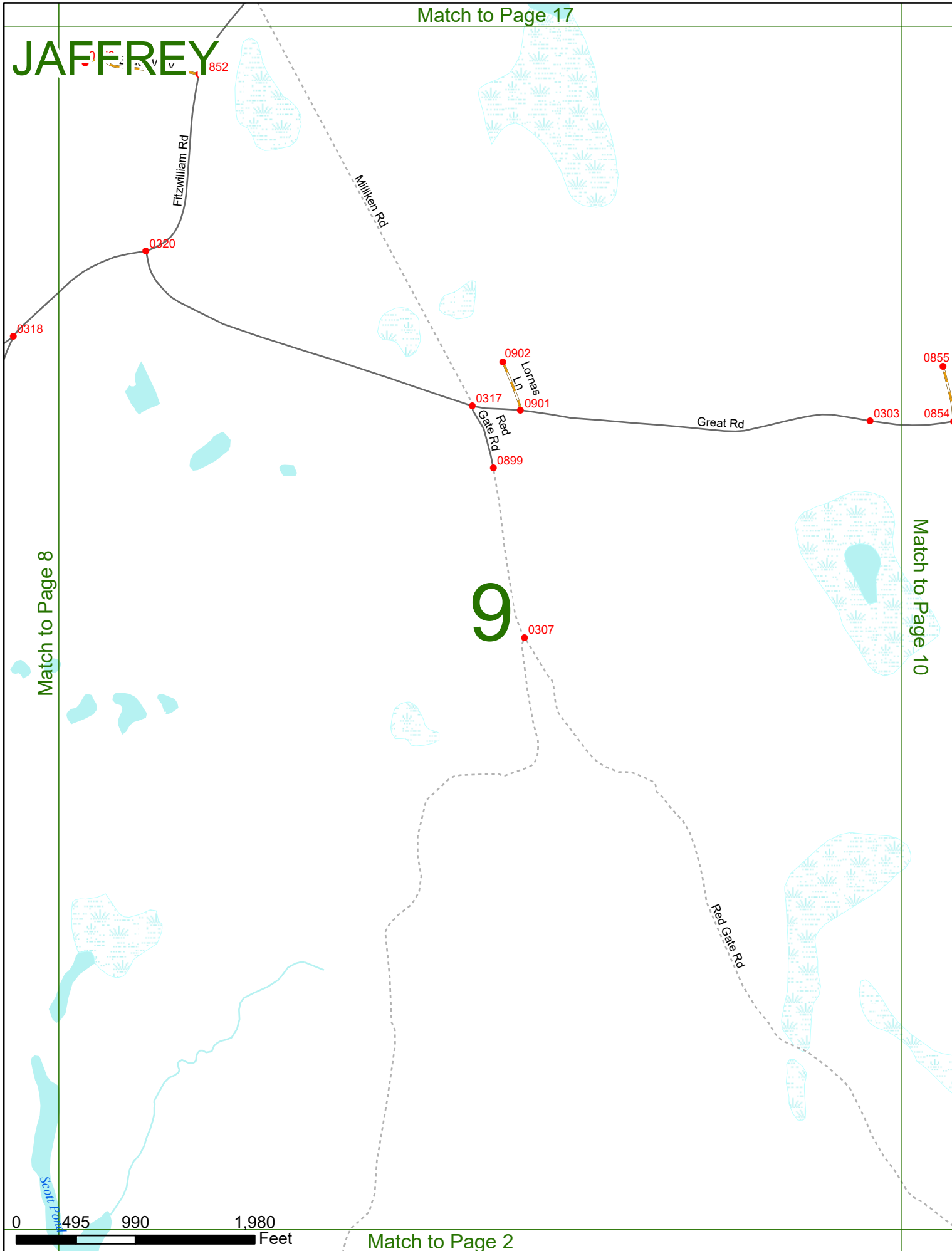
0307

Match to Page 10

Red Gate Rd

0 495 990 1,980 Feet

Match to Page 2

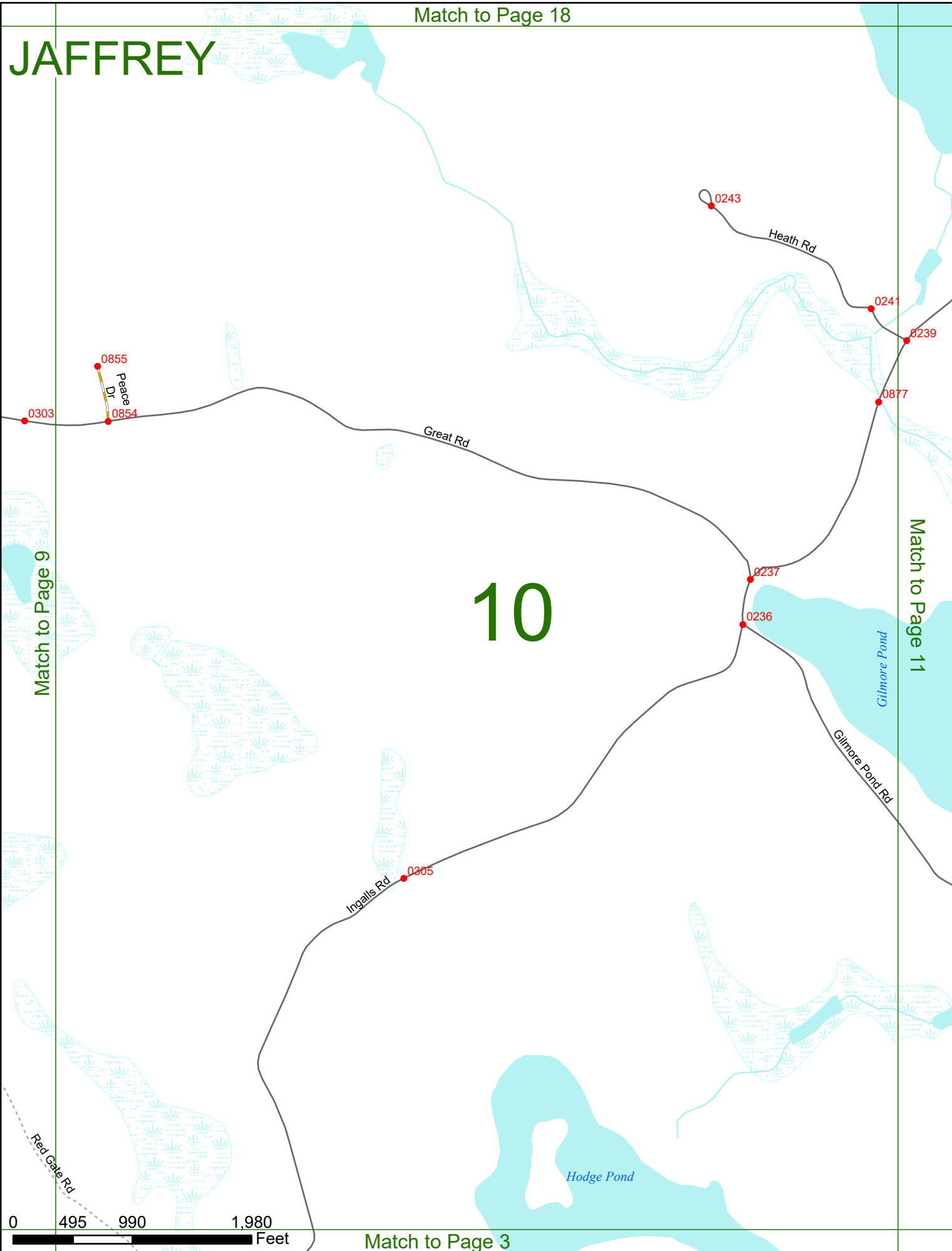


JAFFREY

10

Match to Page 9

Match to Page 11



0855
Peace Dr
0854

0303

0243

Heath Rd

0241

0239

0877

Great Rd

0237

0236

Gilmore Pond

Gilmore Pond Rd

Ingalls Rd
0305

Hodge Pond

Red Gate Rd



Match to Page 3

JAFFREY

Match to Page 19

Match to Page 10

Match to Page 12

11

Match to Page 4

0370
Parsons Ln

0178
Matchpoint St

124

0244
0245

0241
Heath Rd

0239

0877

Sandy Ln

0205
Rowley Cir

0206

0857

0894

0209

0208

0235

0211

Lacy Rd

0230

Peabody Hill Rd

0232

Chadwick Rd

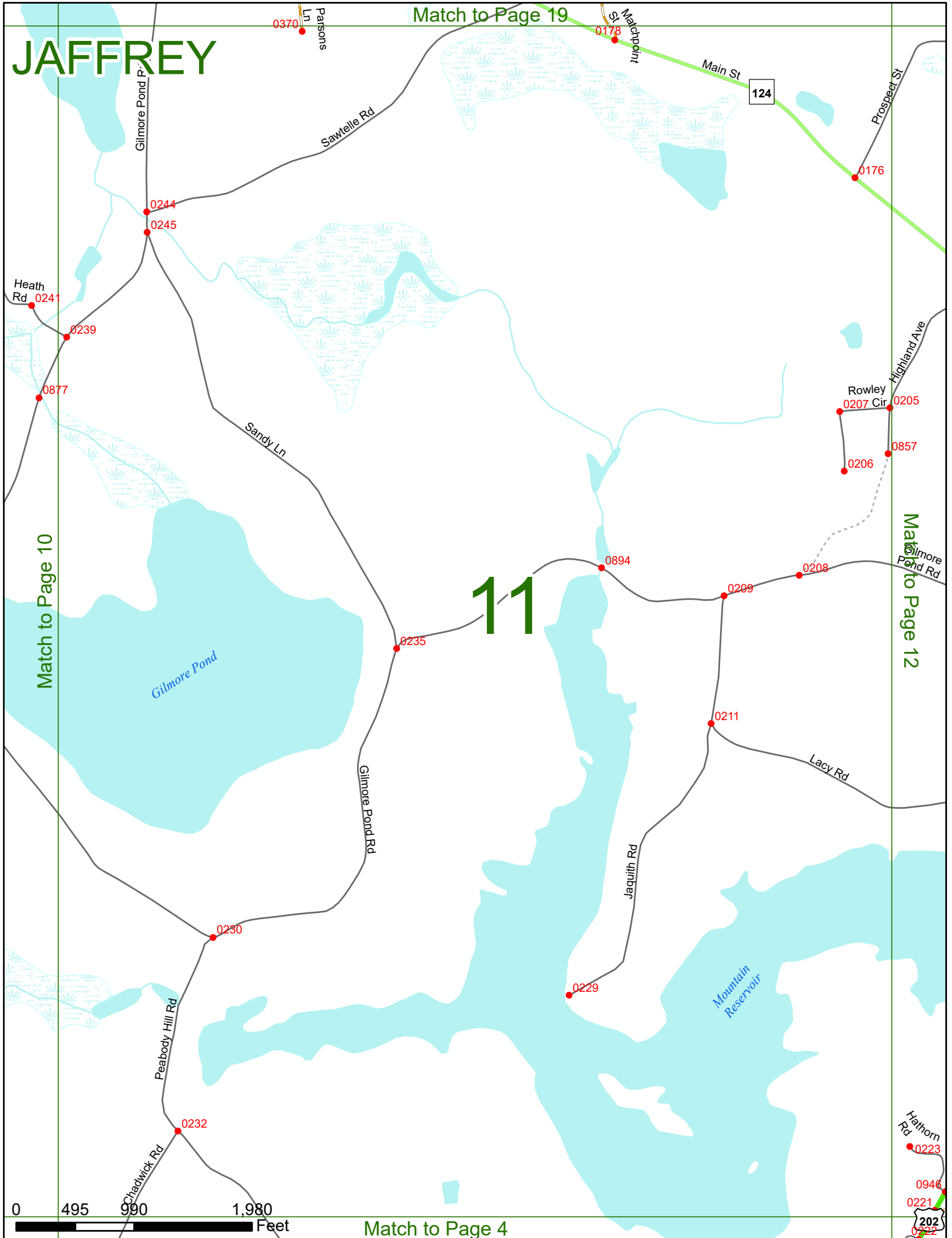
0229

Mountain Reservoir

0223
Hathorn Rd

0946
0221

202



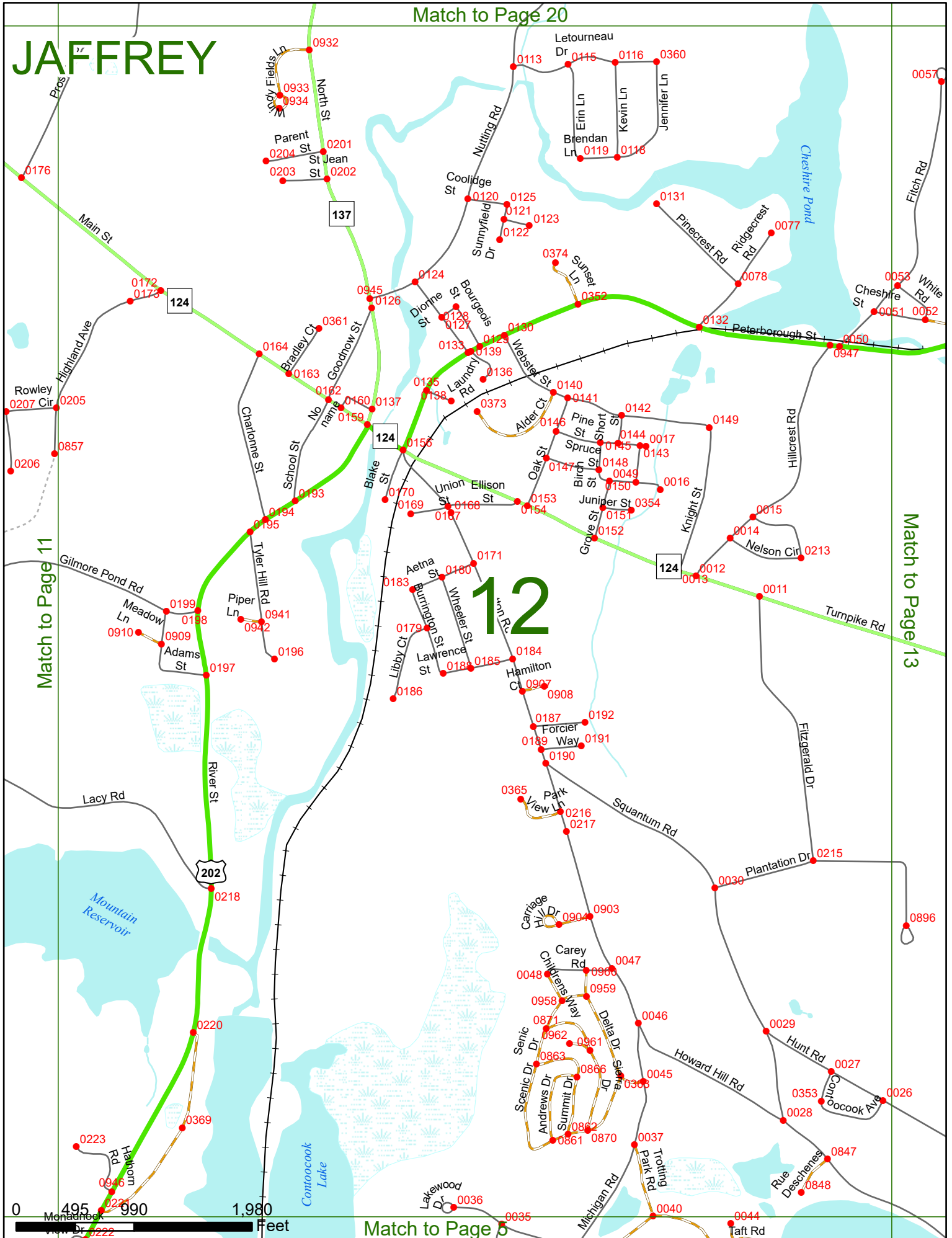
JAFFREY

Match to Page 20

Match to Page 13

Match to Page 8

12



JAFFREY

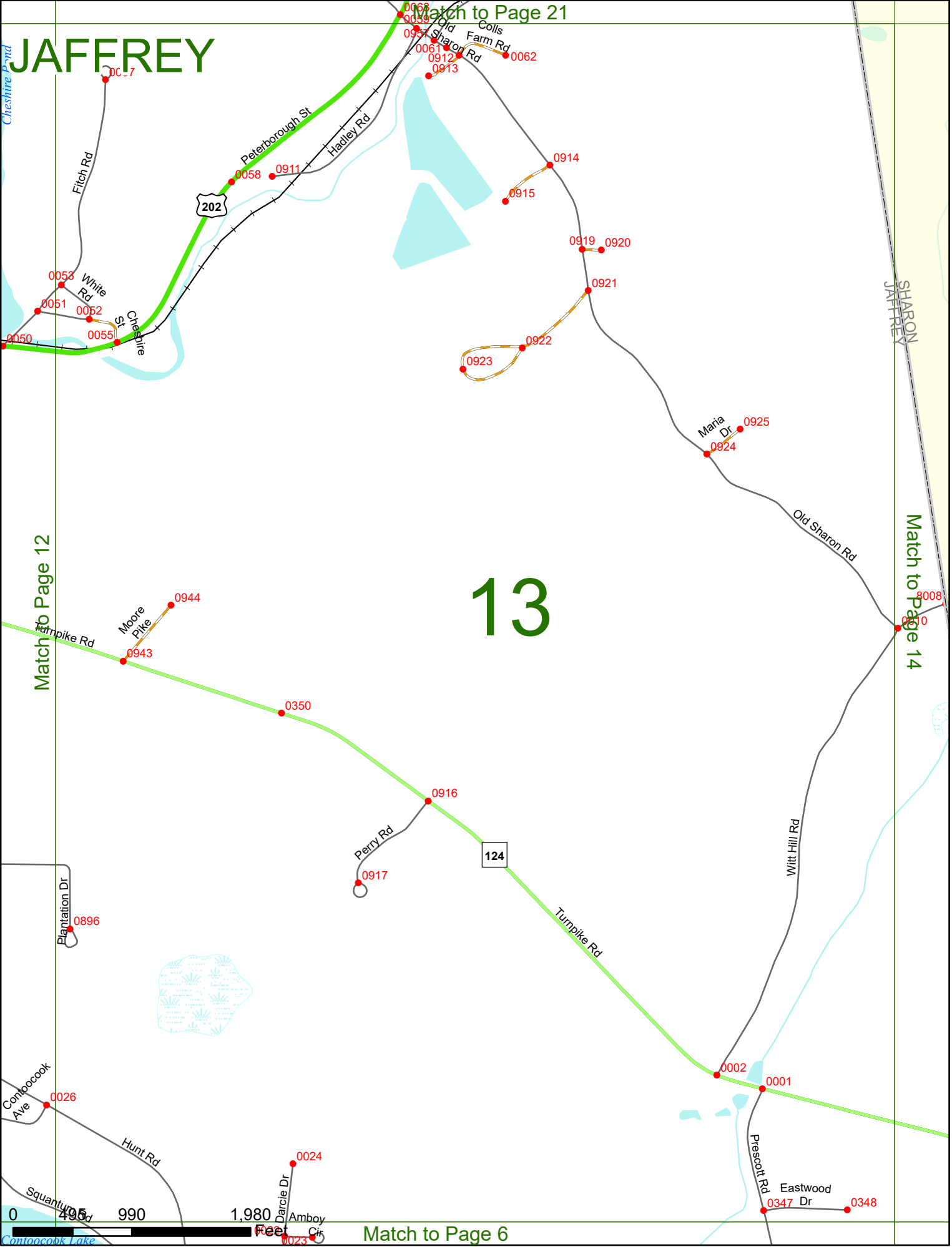
Match to Page 21

13

Match to Page 12

Match to Page 14

Match to Page 6



Match to Page 0

JAFFREY

0013

Jarmany Hill Rd

0035

Spring Hill Rd

0010

Mill Rd

0009

0037

0038

8008

14

Match to Page 0

Match to Page 13

Old Stage Rd
Witt Hill Rd

0010

SHARON
JAFFREY

Swamp Rd
Gridley River

124

8007

124

Turnpike Rd

0348

0 495 990

1,980

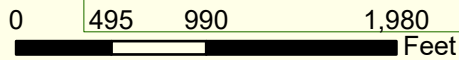
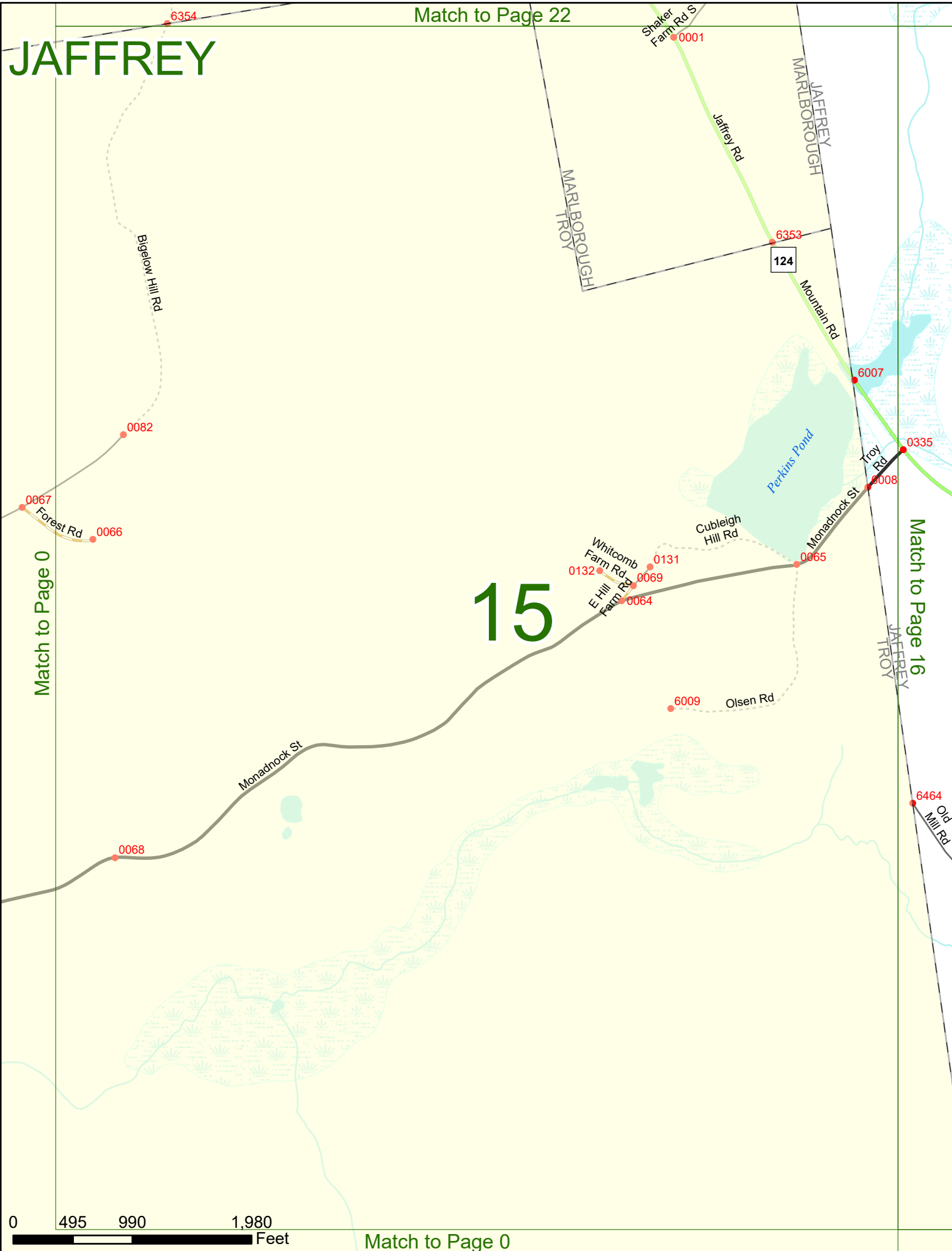
Feet t S F Match to Page 7

JAFFREY

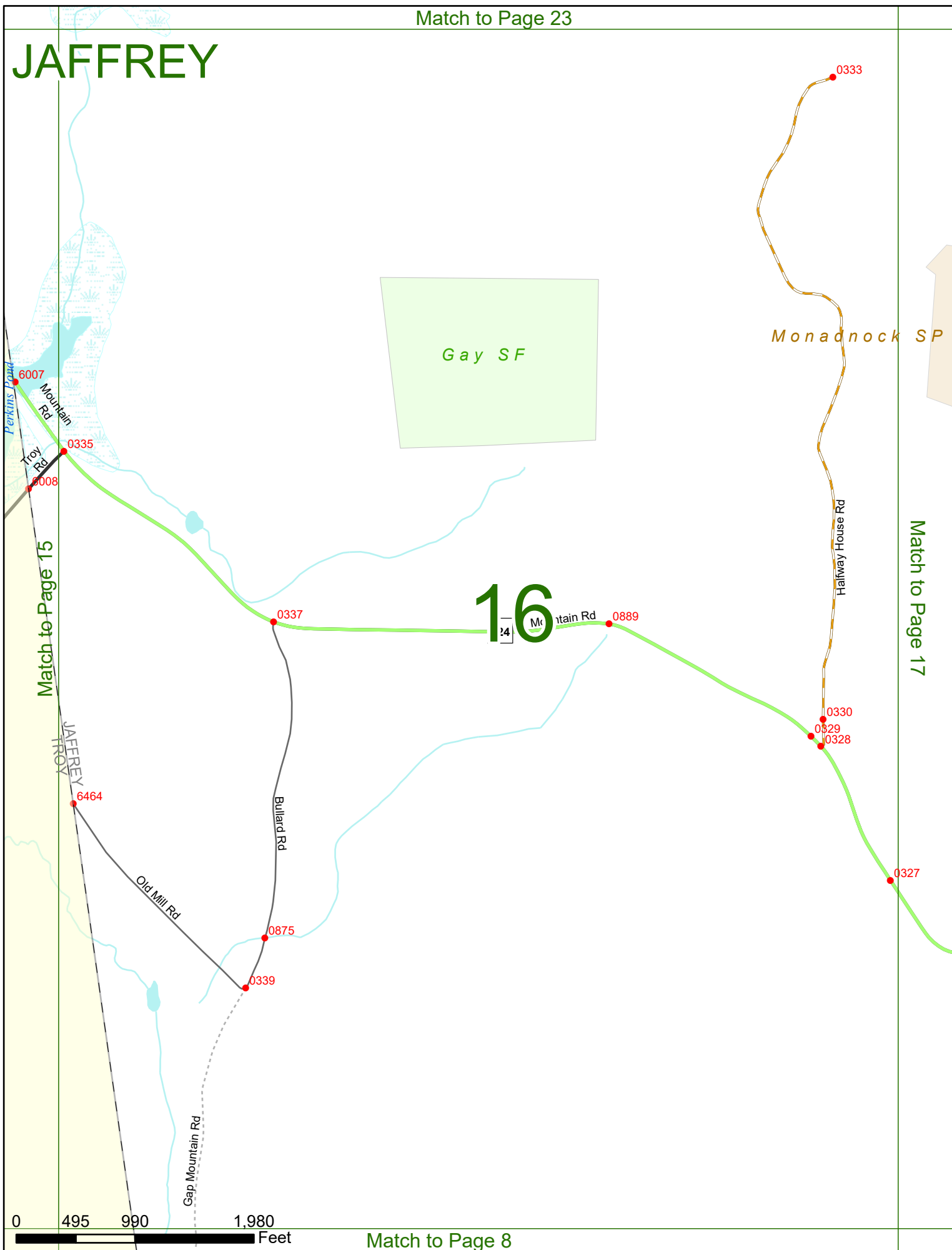
Match to Page 0

Match to Page 16

15



JAFFREY



16

Gay SF

Monadnock SP

Match to Page 15

Match to Page 17

Match to Page 8

0 495 990 1,980 Feet

JAFFREY

Monadnock SP

17

Halfway House Rd

Poole Rd
0332 0895

Match to Page 16

Match to Page 18

White Pond

Mountain Rd

124

Milken Rd

Fitzwilliam Rd

Warfield Rd

0327

0326

0324

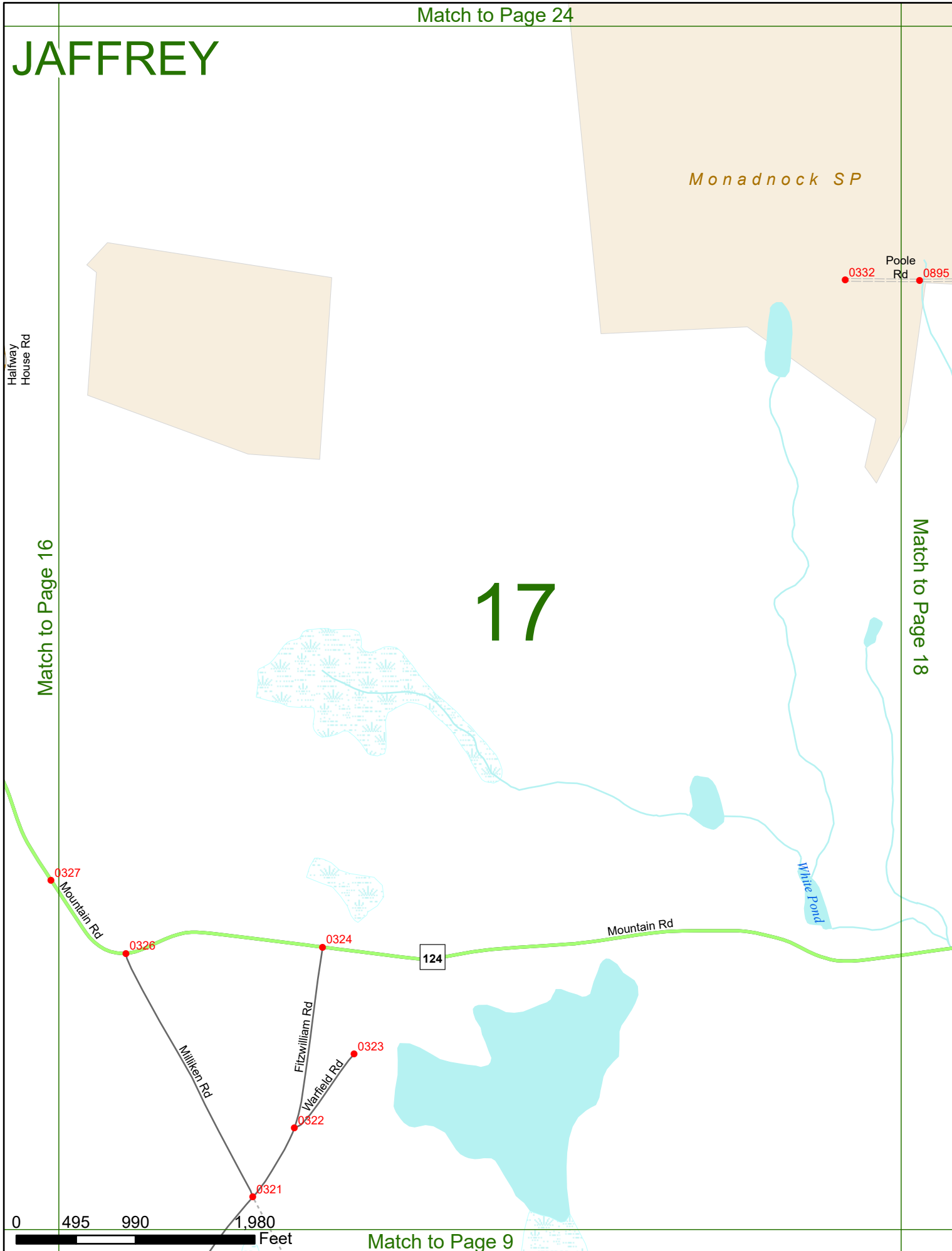
0323

0322

0321

0 495 990 1,980 Feet

Match to Page 9



JAFFREY

Match to Page 25

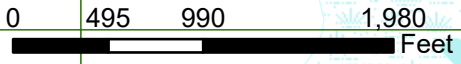
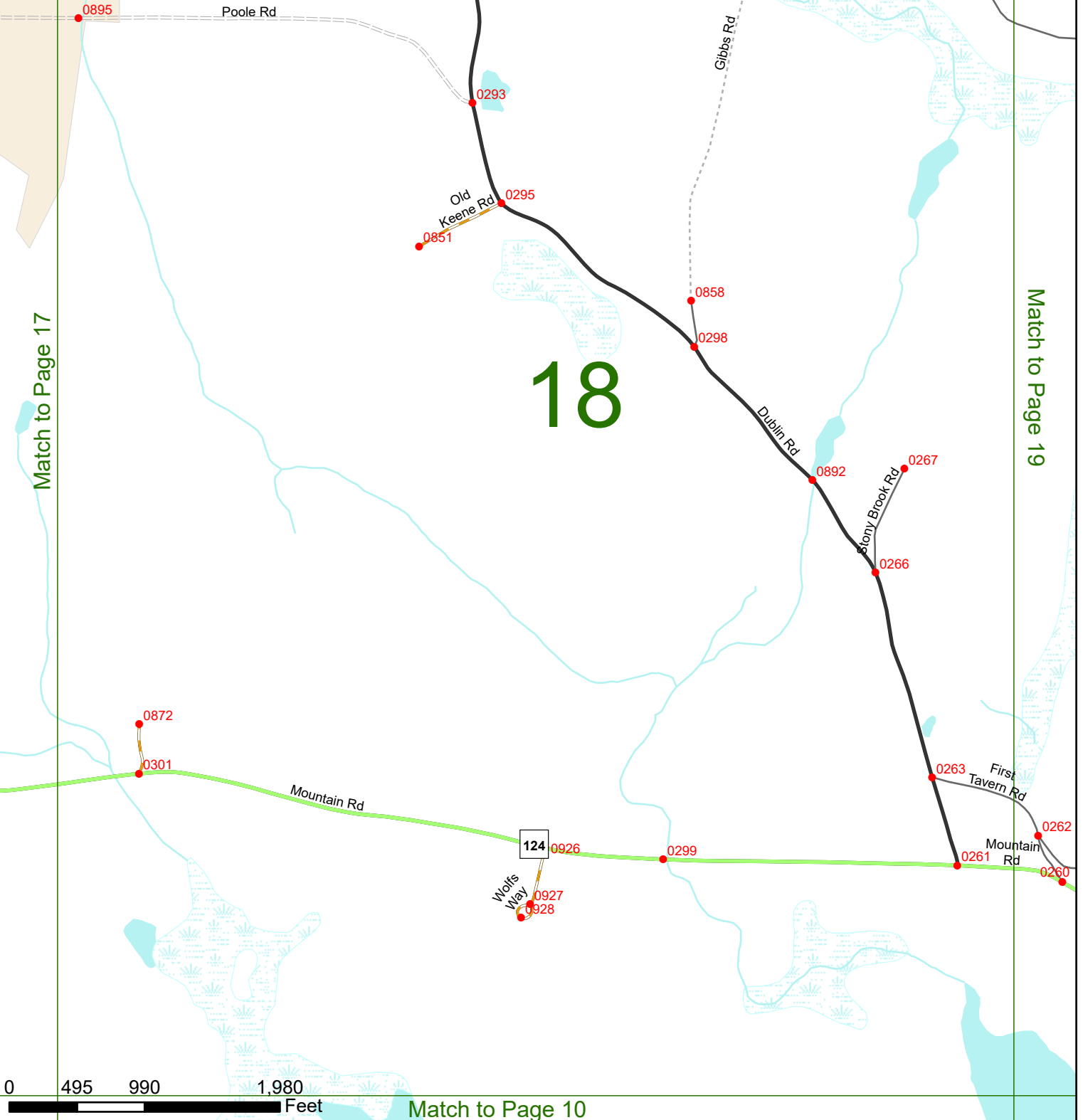
Monadnock SP

Thornlike Pond

Match to Page 17

Match to Page 19

18



Match to Page 10


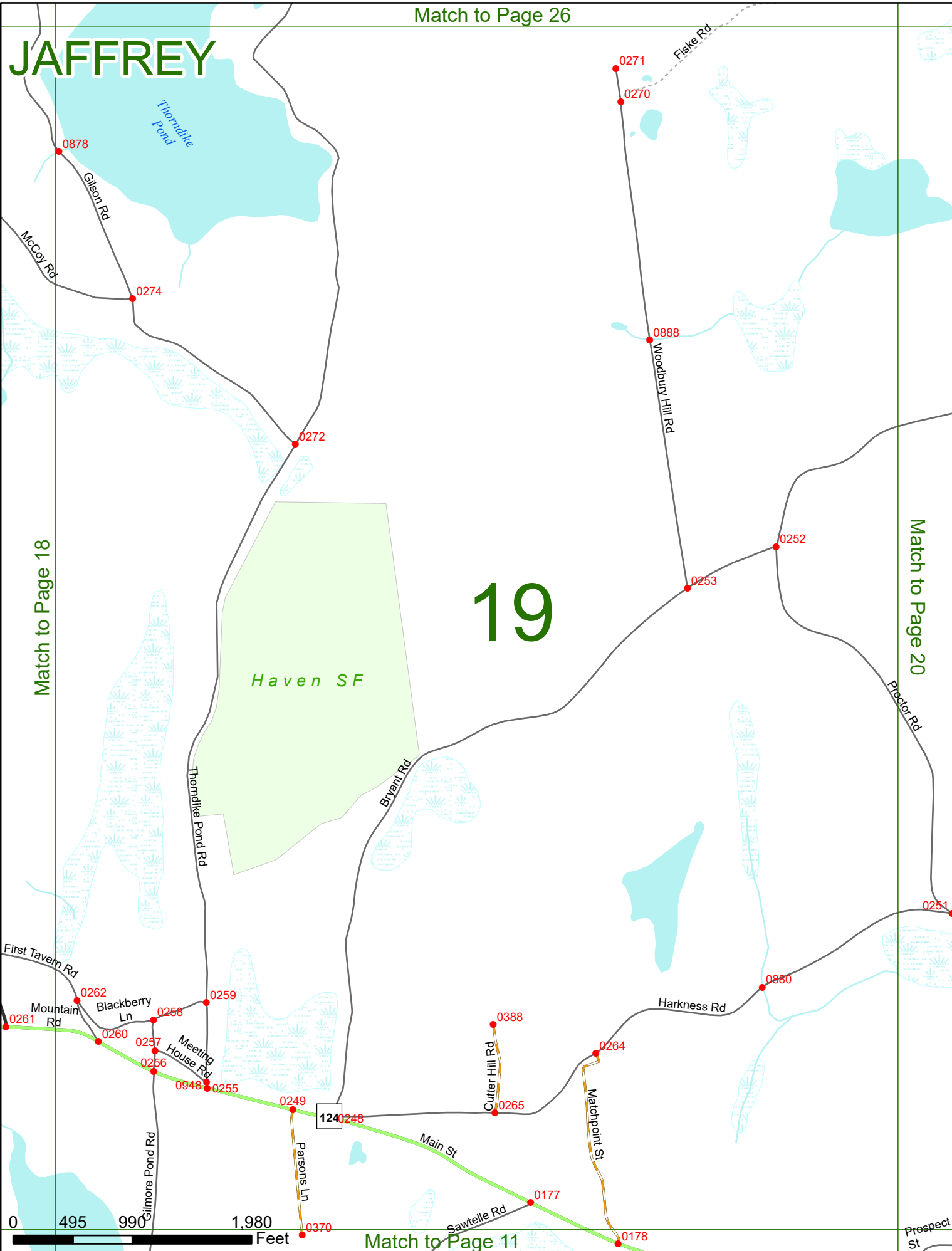
JAFFREY

19

Haven SF

Match to Page 18

Match to Page 20

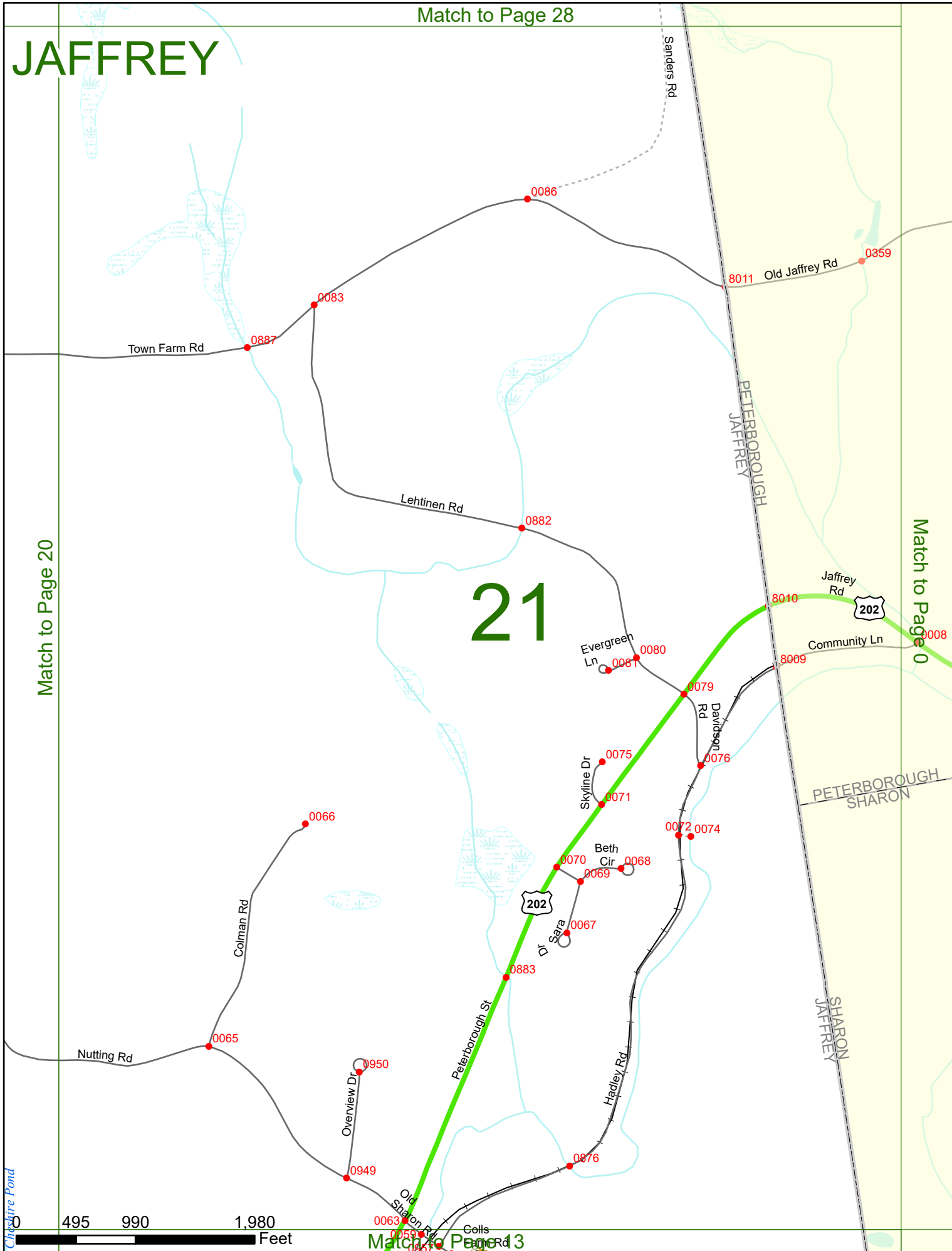


JAFFREY

Match to Page 20

Match to Page 0

21

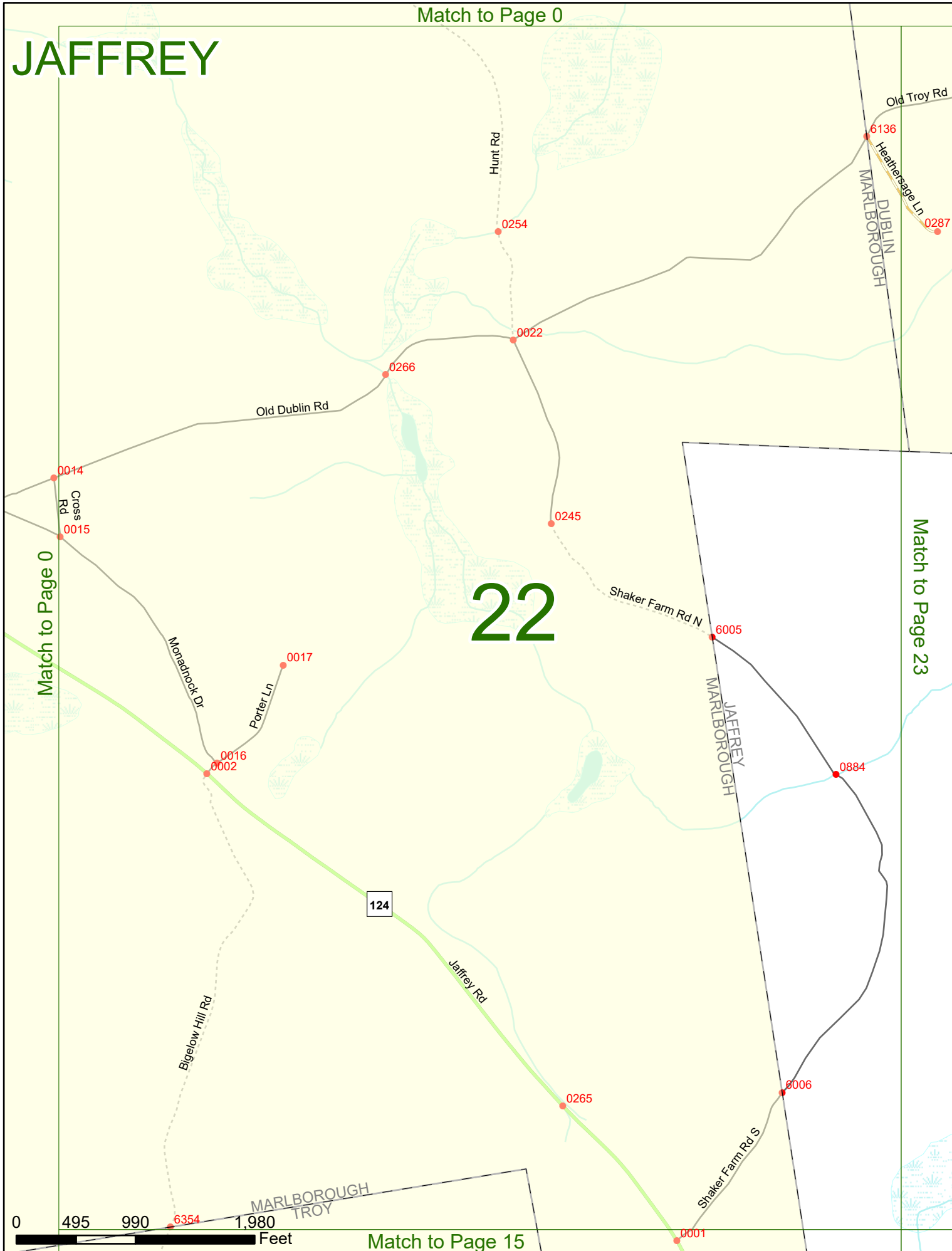


Cheshire Pond



Match to Page 0

JAFFREY



Match to Page 0

Match to Page 23

22

124



Match to Page 15

Match to Page 0

JAFFREY

Old Troy Rd

6136

Heathersage Ln

0287

DUBLIN
MARLBOROUGH

DUBLIN
JAFFREY

23

Match to Page 22

Match to Page 24

Shaker Farm Rd S



Match to Page 16

JAFFREY

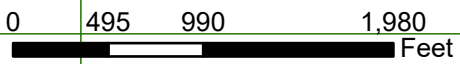
DUBLIN
JAFFREY

24

Monadnock SP

Match to Page 23

Match to Page 25



Match to Page 0

JAFFREY

0397 Fire Ln 3

0288

0029

0289

0408

0025

DUBLIN
JAFFREY

25

Match to Page 26

Match to Page 24

Monadnock SP

Thorndike Pond

Gilson Rd

Dublin Rd

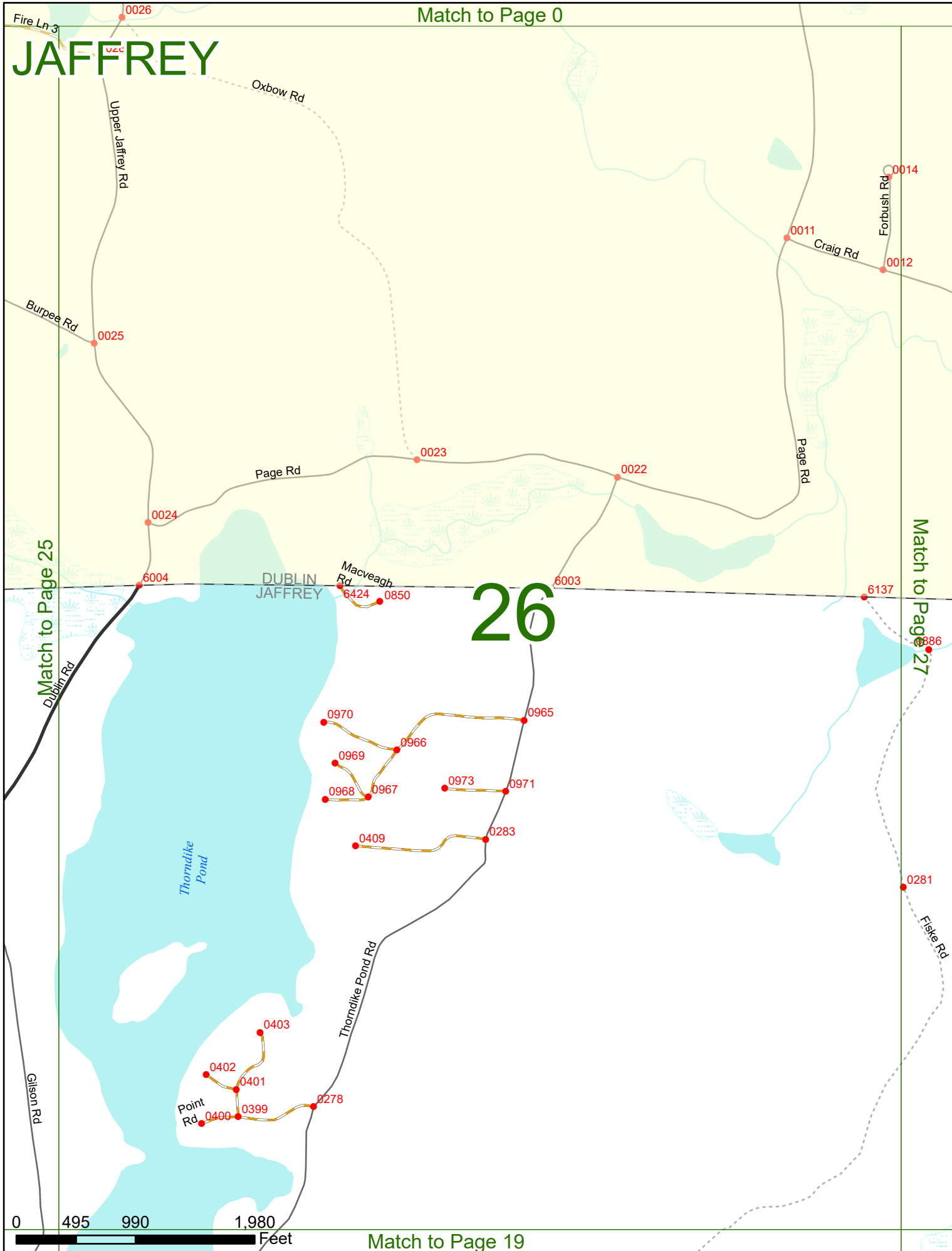
0287

0 495 990 1,980 Feet

Match to Page 18

Match to Page 0

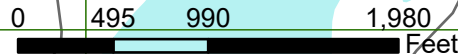
JAFFREY



Match to Page 25

Match to Page 27

26



Match to Page 19

JAFFREY

Dooe Rd

Forbush Rd
0014
0012

Craig Rd

London Jaffrey Rd

Frost Pond Rd
0439
0016
0286

Korpi Rd
0008

Mossey Ln
0285

Match to Page 28
Perry Pasture Rd
6001

Match to Page 26
613
0886

27

DUBLIN
JAFFREY

6002
0088

0964
0090
0089
0849
0859
093

Sherwood Ln
0094

0407 0406

0868
0974

North St

Parker Rd
Turner Rd
0087

Fiske Rd

0281

137

Johanson Dr
0096
0097

Parker Pond



0099

Match to Page 20

JAFFREY

Match to Page 0

Old Dublin Rd

101 Dublin Rd

0298

0002

Dooe Rd

0001

8468

Perry Pasture Rd

Valley Rd

PETERBOROUGH
DUBLIN

Four Winds Farm Rd 0265

Mossey Ln

0284

0282

28

Match to Page 0

Match to Page 27

DUBLIN
JAFFREY

6001

6000

Parker Rd

Turner Rd

0087

PETERBOROUGH
JAFFREY

Parker Pond

Old Town Farm Rd

0261

8012

Sanders Rd 0890

0 495 990 1,980 Feet

Match to Page 21