

New Hampshire  
**DOT**  
 Department of Transportation

Maps and data sets are not guaranteed to be free from errors and omissions. Data is in a constant state of update and correction by various groups and agencies. Information displayed on this map is the best available at the time of publication.

# 2023 Nodal Reference Bookmap

## LEGEND



NHDOT will accept crash locations based on the State of NH Uniform Police Traffic Accident Report.

Crash occurred on:

**Option 1**     Street Address  
                   123 Main Street

**Option 2**     Route No and/or     Distance from             NESW             Intesecting Road, Bridge,  
                   Street name             Intersecting Street                                     Town/County line  
                   Main Street                     500                     E                     Oak Street

**Option 3**     First Node                     Distance from First Node                     Second Node  
                   515                                     212                                     632

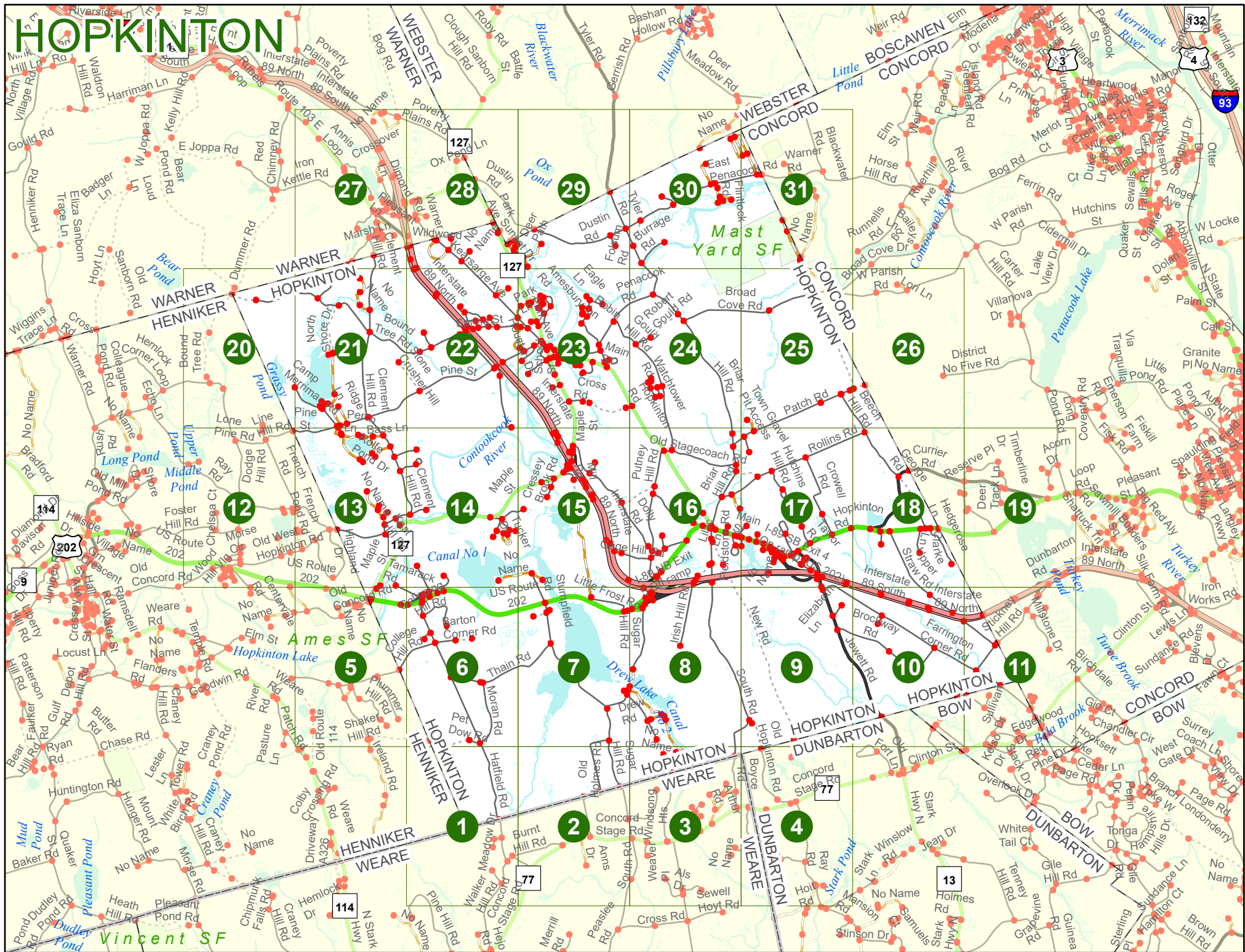
**Option 4**     Route No and/or             Mile Marker on Interstate Only             NESW             Mile (Marker)  
                   Street name  
                   189S                                     700 feet                                     S                     36.8

**Option 3 – Example**

Street Name                     Loudon Road  
First Node                             803  
Distance from First Node             318 Ft  
Second Node                             813



# HOPKINTON



# HOPKINTON

Pet-Dow Rd Match to Page 6

Match to Page 0

Match to Page 2

# 1

HOPKINTON  
HENNIKER

Halffield Rd

HOPKINTON  
WEARE 8306

HENNIKER  
WEARE

Meadow Dr 0270 0269

0271

Burnt Hill Rd

0265

Salmen Rd

0267

0272

Woodland Dr

0268

Walker Hill Rd

77

Concord Stage Rd

0 495 990 1,980 Feet

Match to Page 0

Match to Page 7

# HOPKINTON

Match to Page 1

Match to Page 3

# 2

HOPKINTON  
WEARE

Old Holmes Rd

Sugar Hill Rd

Eugene Foote Rd

Lutkin Rd

Concord Stage Rd

Burnt Hill Rd

77

Ames Dr

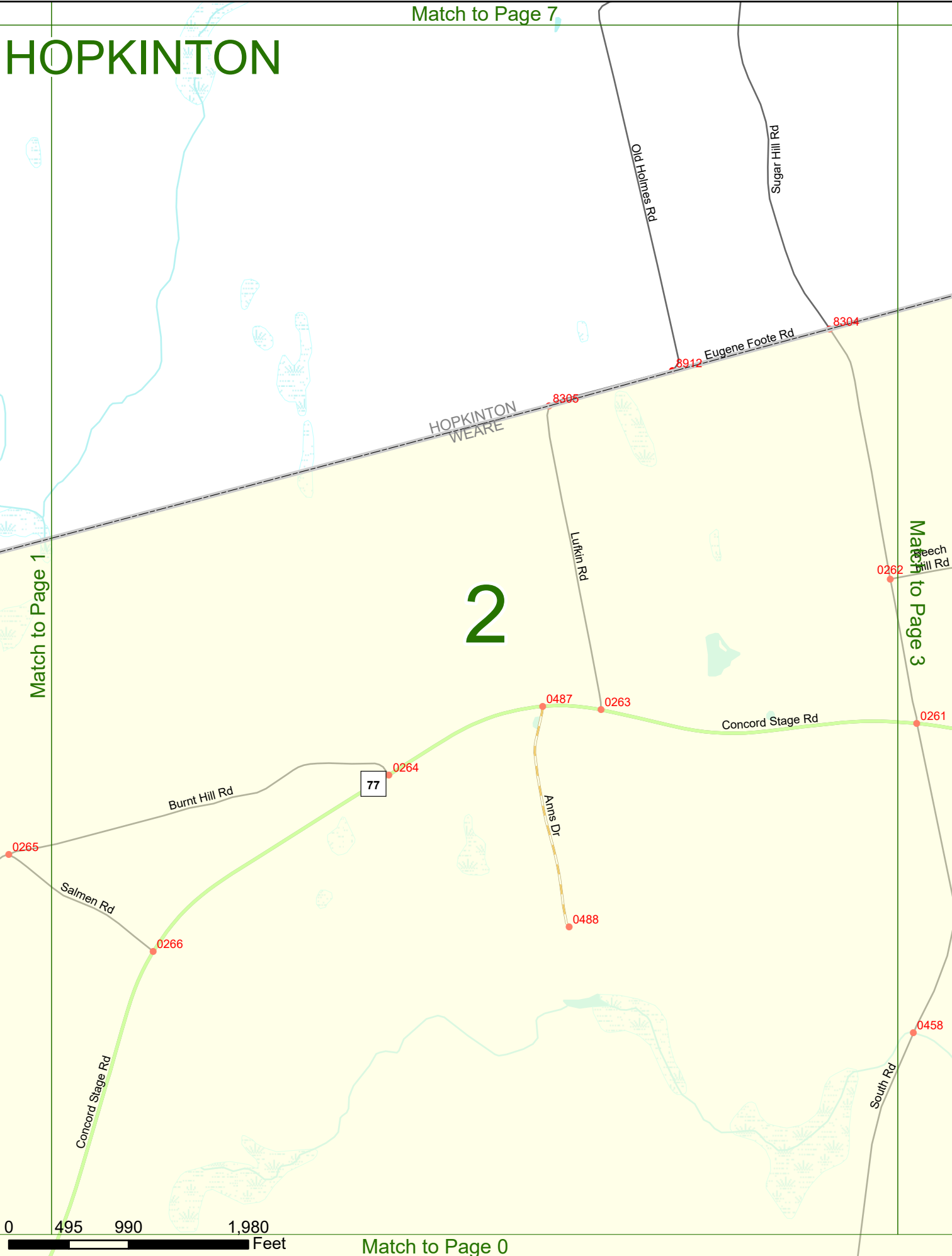
Salmen Rd

Concord Stage Rd

South Rd

0 495 990 1,980 Feet

Match to Page 0




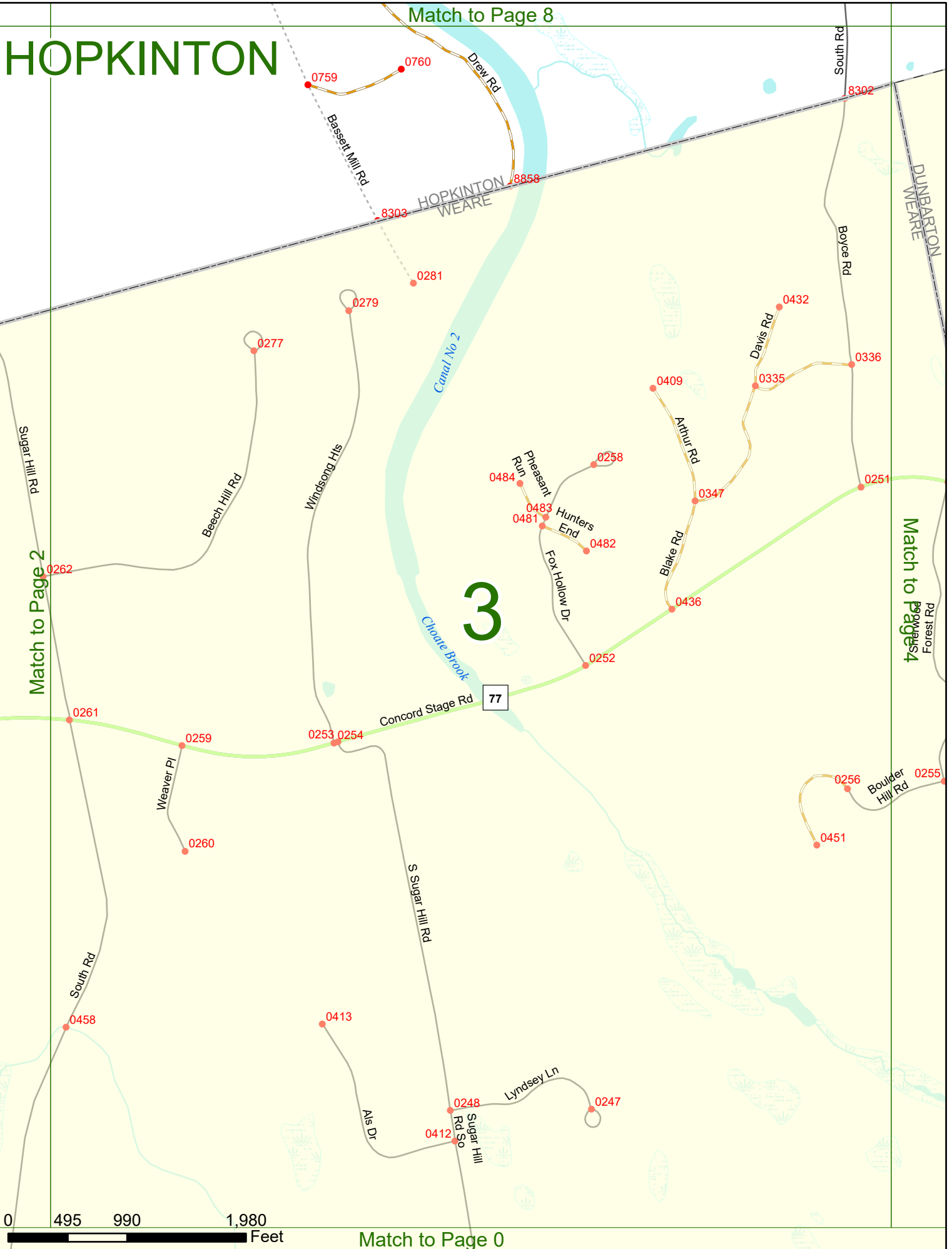
# HOPKINTON

Match to Page 8

Match to Page 2

Match to Page 4

# 3



Match to Page 0

Match to Page 9

# HOPKINTON

Fort Ln  
Old

8302

0336

Old Hopkinton Rd

Boyce Rd

Blake Rd 0336

Concord Stage Rd

0139

77

0295

0140

0141

0251

0250

8404

0142

Match to Page 3

Sherwood Forest Rd

DUNBARTON  
WEAVER

# 4

Ray Rd

Match to Page 0

North Woods Rd

0143

Boulder Hill Rd

0255

0256

0257

Clifford Farm Rd

0106

0105

Spark Pond

0102

0309

0310

0342

Burroughs Rd

Hoit Rd

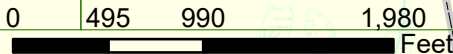
0101

Mansion Rd

0103

Winslow Rd

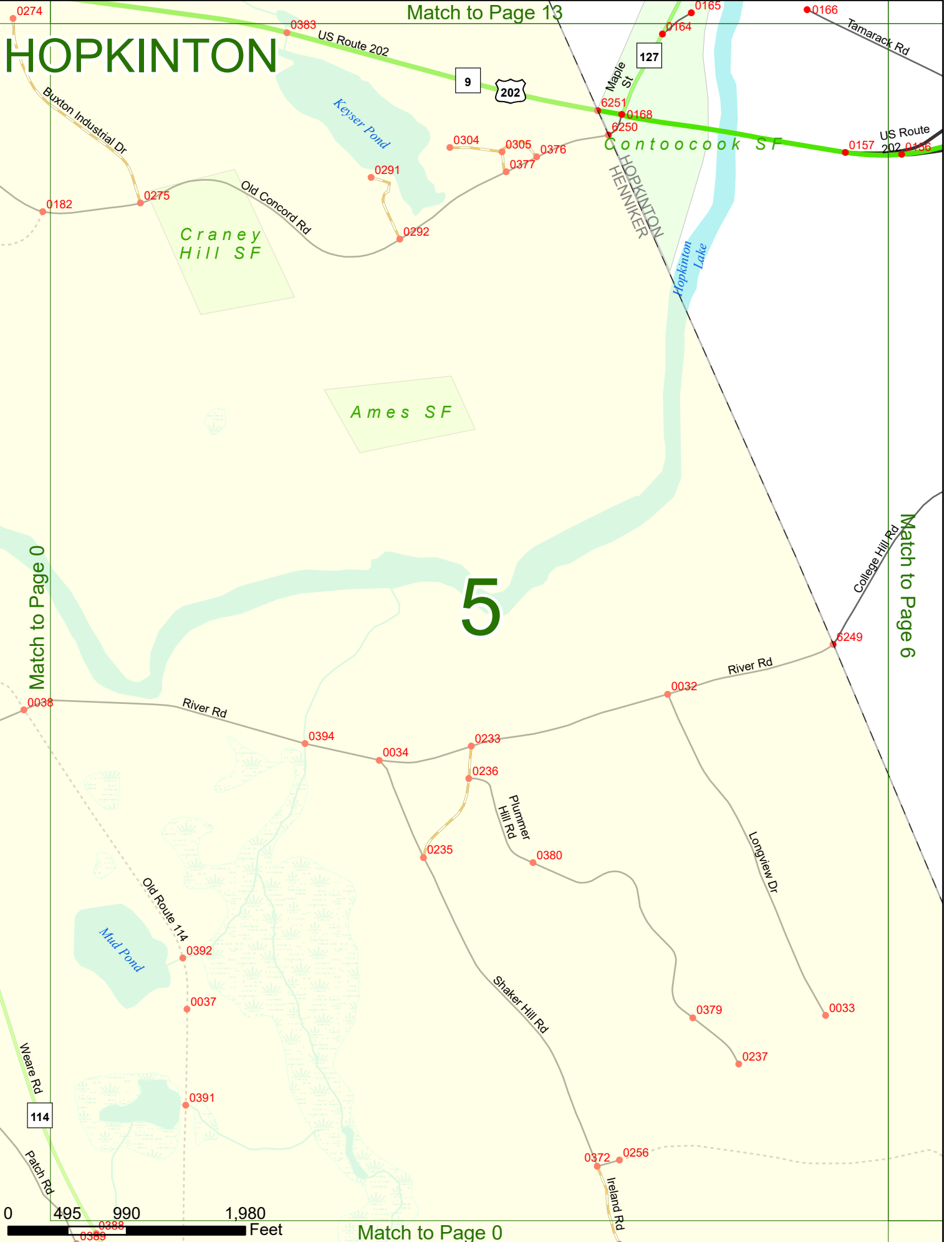
0100



Match to Page 0

# HOPKINTON

Match to Page 13



# 5

Match to Page 0

Match to Page 6

0 495 990 1,980 Feet

Match to Page 0

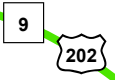


# HOPKINTON

Match to Page 14

Hopkinton-Everett Reservoir

US Route 202



US Route 202

# 6

Match to Page 5

Match to Page 7

College Hill Rd

Barton Corner Rd

Turnberry Ln

Galloping Hill Rd

Halfield Rd

Thain Rd


Moran Rd

Halfield Rd

HOPKINTON HENNIKER

Shaker Hill Rd

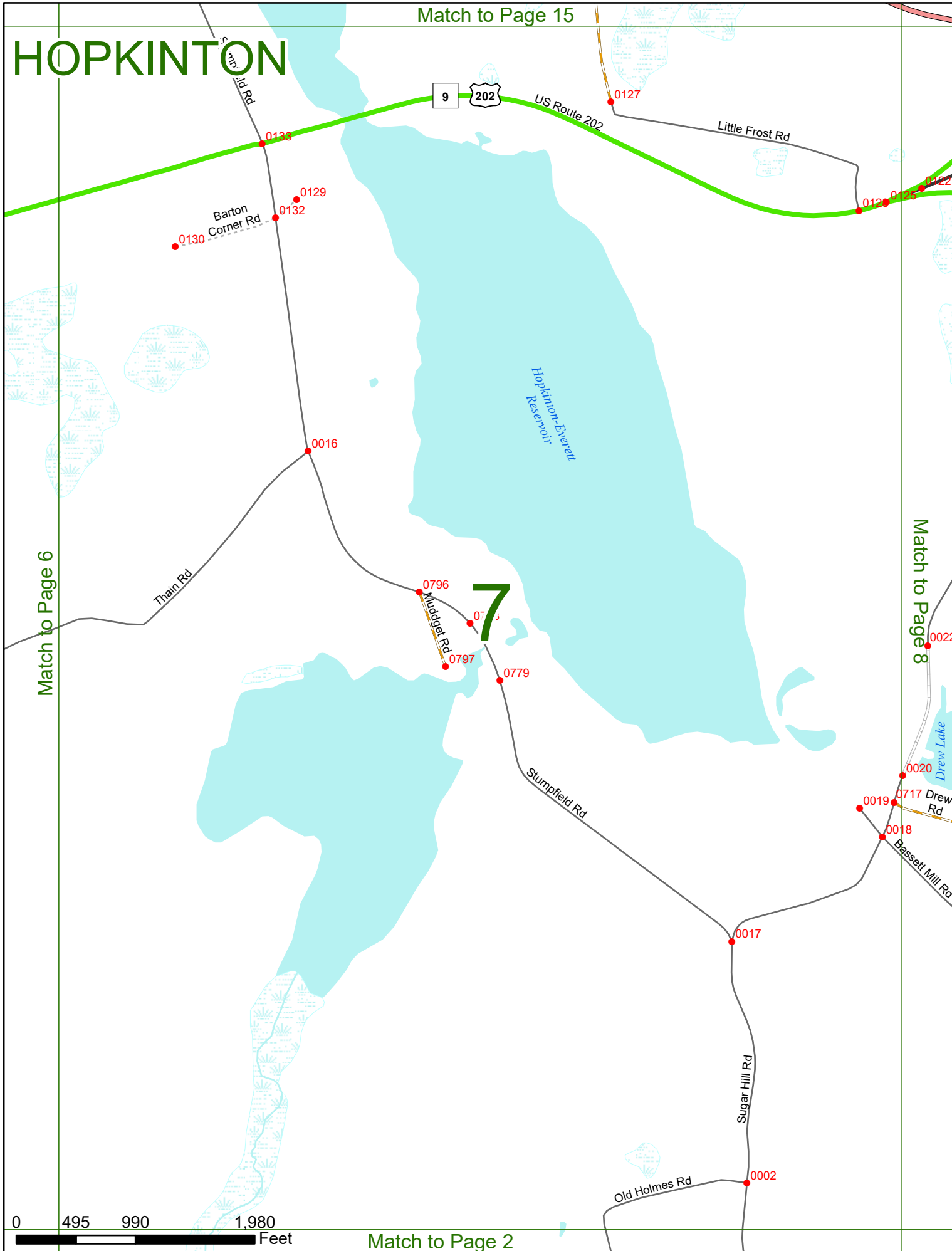
Pet Dow Rd



Match to Page 1

- 0157
- 0159
- 0152
- 0155
- 0894
- 0153
- 0161
- 0005
- 0350
- 0011
- 0723
- 0012
- 0010
- 0007
- 0008
- 0004
- 0720
- 6248
- 0867

# HOPKINTON



Match to Page 6

Match to Page 8

0 495 990 1,980 Feet

Match to Page 2

# HOPKINTON

Match to Page 16

Little Frost Rd

US Route 202

202

9

Water Rd

Irish Hill Rd

New Rd

Sugar Hill Rd

South Rd

Match to Page 9

Match to Page 7

# 8

- 0128
- 0125
- 0122
- 0123
- 0911
- 0117
- 0115
- 0857
- 0853
- 0446
- 0121

0023

0022

- 0019
- 0018
- 0717
- 0020

Bassett Mill Rd

Drew Rd

Drew Lake

- 0736
- 0834
- 0814
- 0718
- 0813

Canal No 2

South Rd

0721



Match to Page 3

Match to Page 17

89

# HOPKINTON

# 9

Match to Page 8

Match to Page 10

0055

0053

0879

0878

0024

0001

0722

6246

Farrington Corner Rd

Elizabeth Ln

Brockway Rd

Jewett Rd

New Rd

South Rd

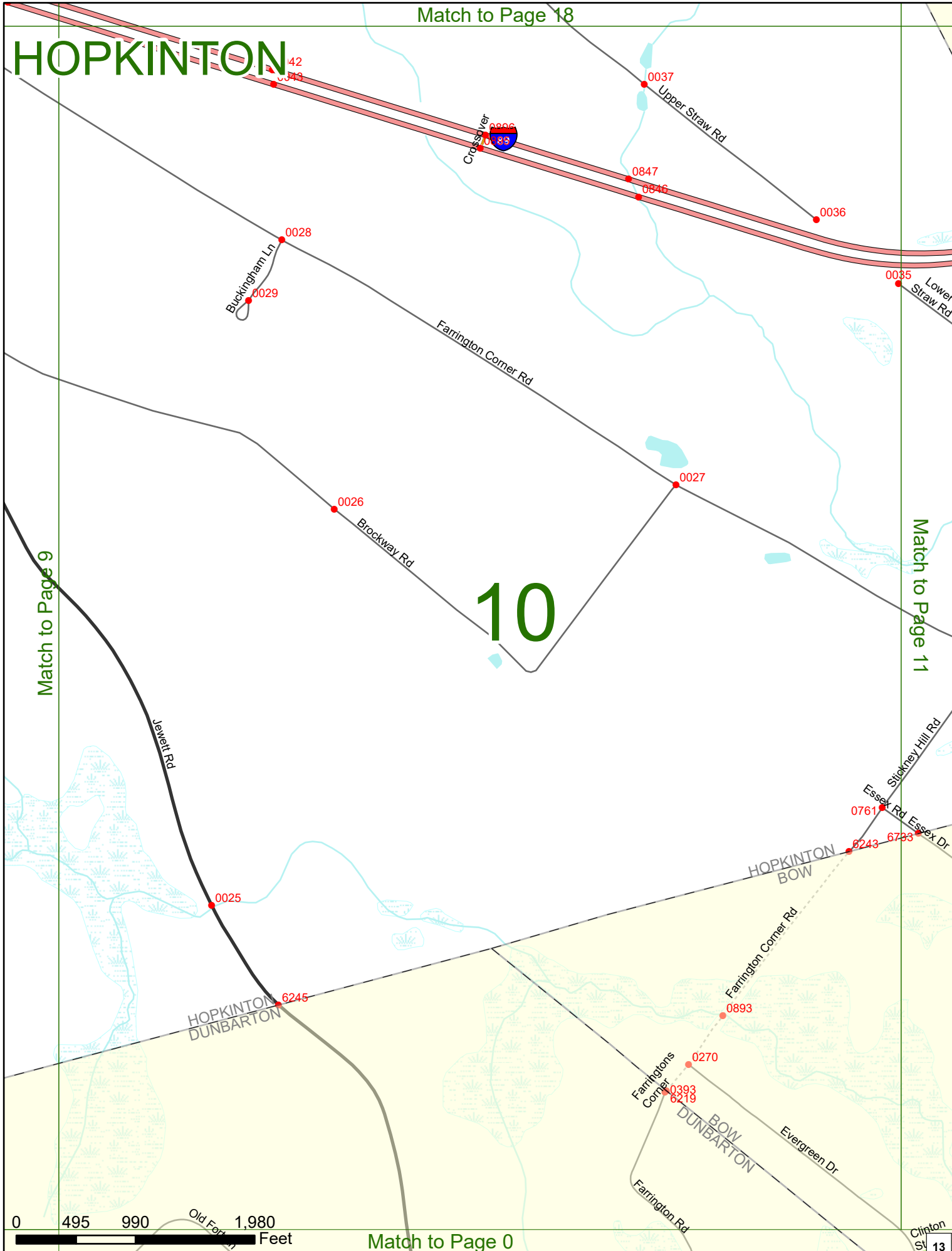
Old South Rd

HOPKINTON  
DUNBARTON



Match to Page 4

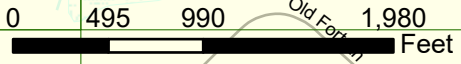
# HOPKINTON



Match to Page 9

Match to Page 11

# 10

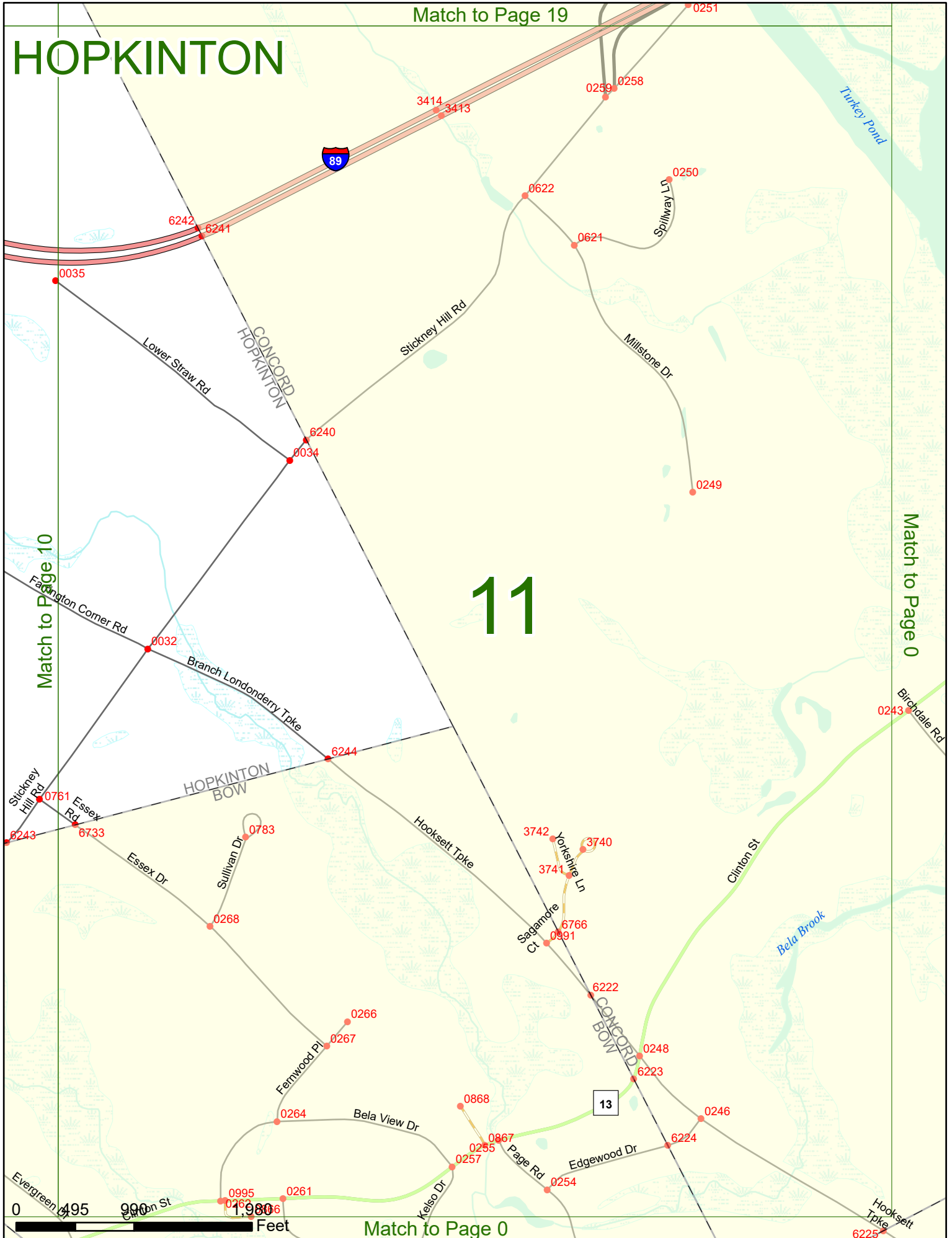


Match to Page 0

Match to Page 19

# HOPKINTON

# 11



Match to Page 10

Match to Page 0

Match to Page 0



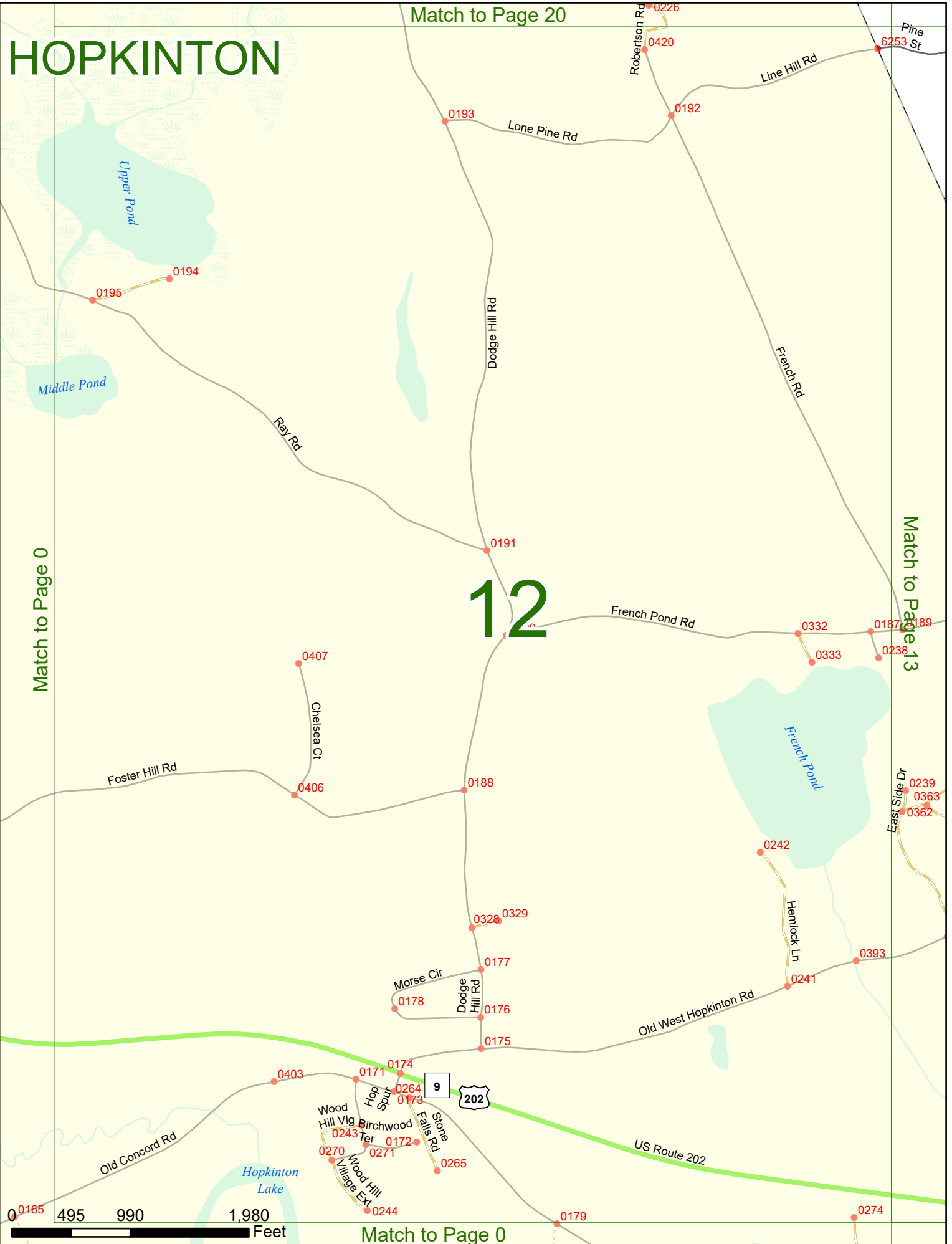
# HOPKINTON

Match to Page 20

# 12

Match to Page 0

Match to Page 13



0 495 990 1,980 Feet

Match to Page 0



9

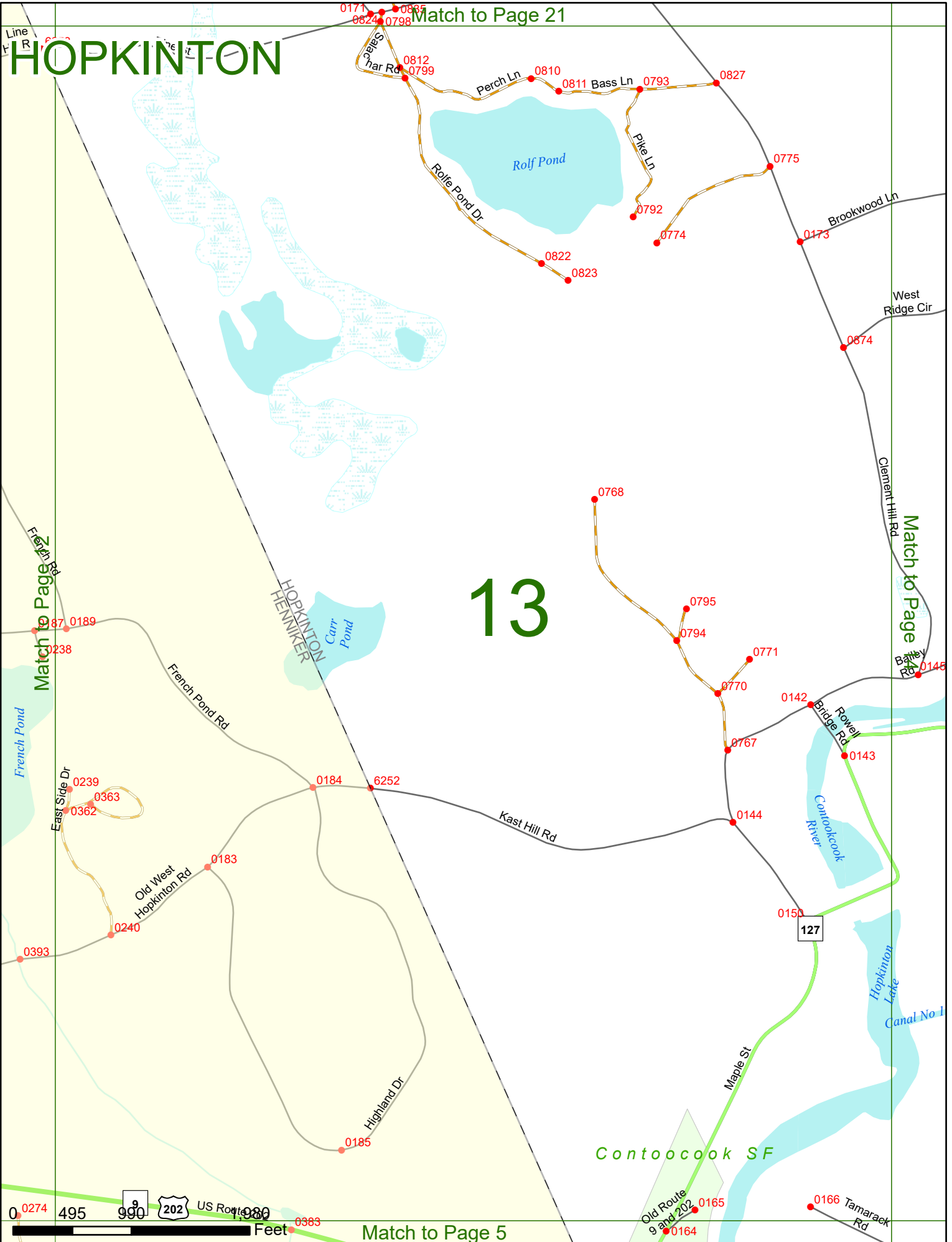
# HOPKINTON

Match to Page 21

# 13

Match to Page 14

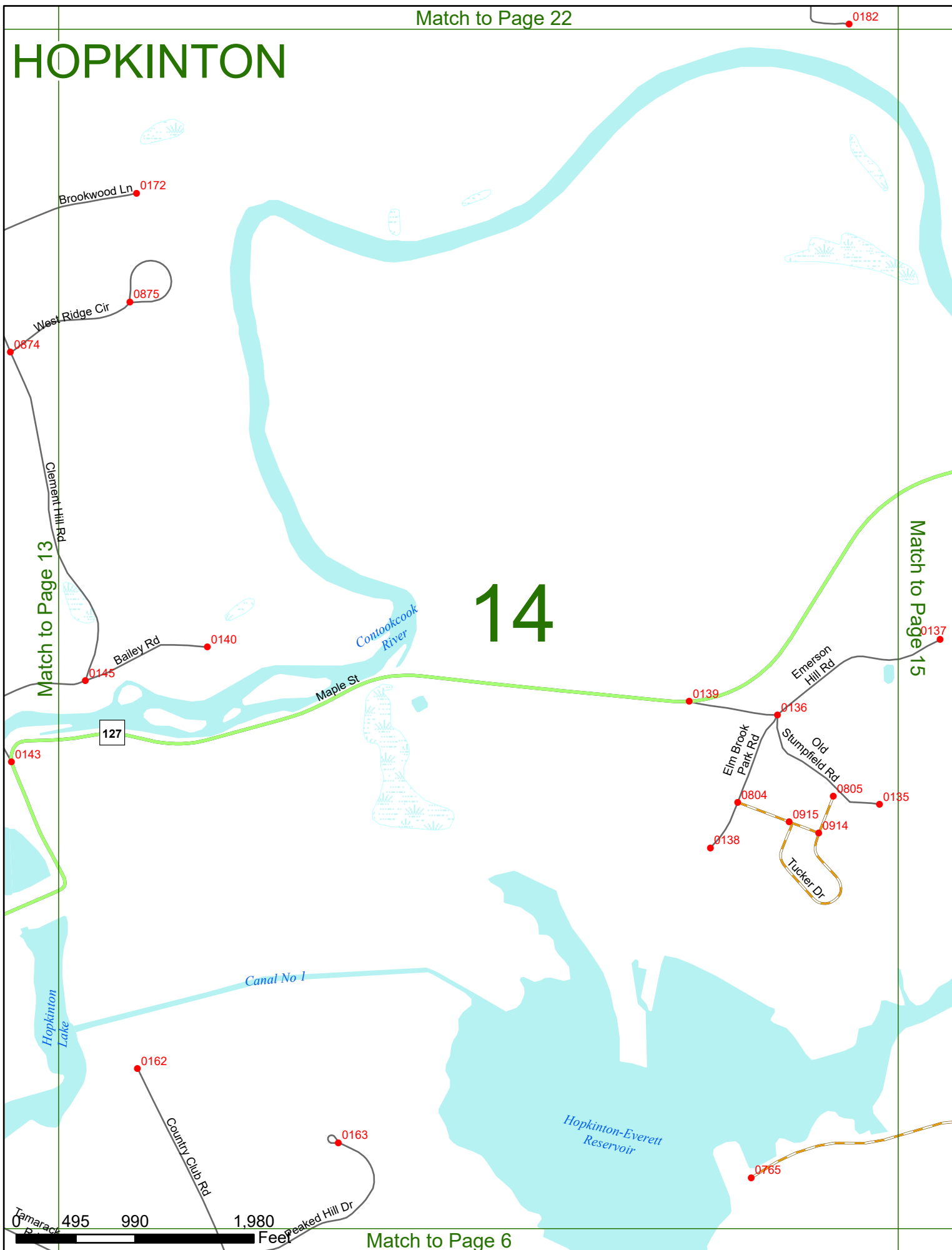
Match to Page 5





# HOPKINTON

# 14



Match to Page 13

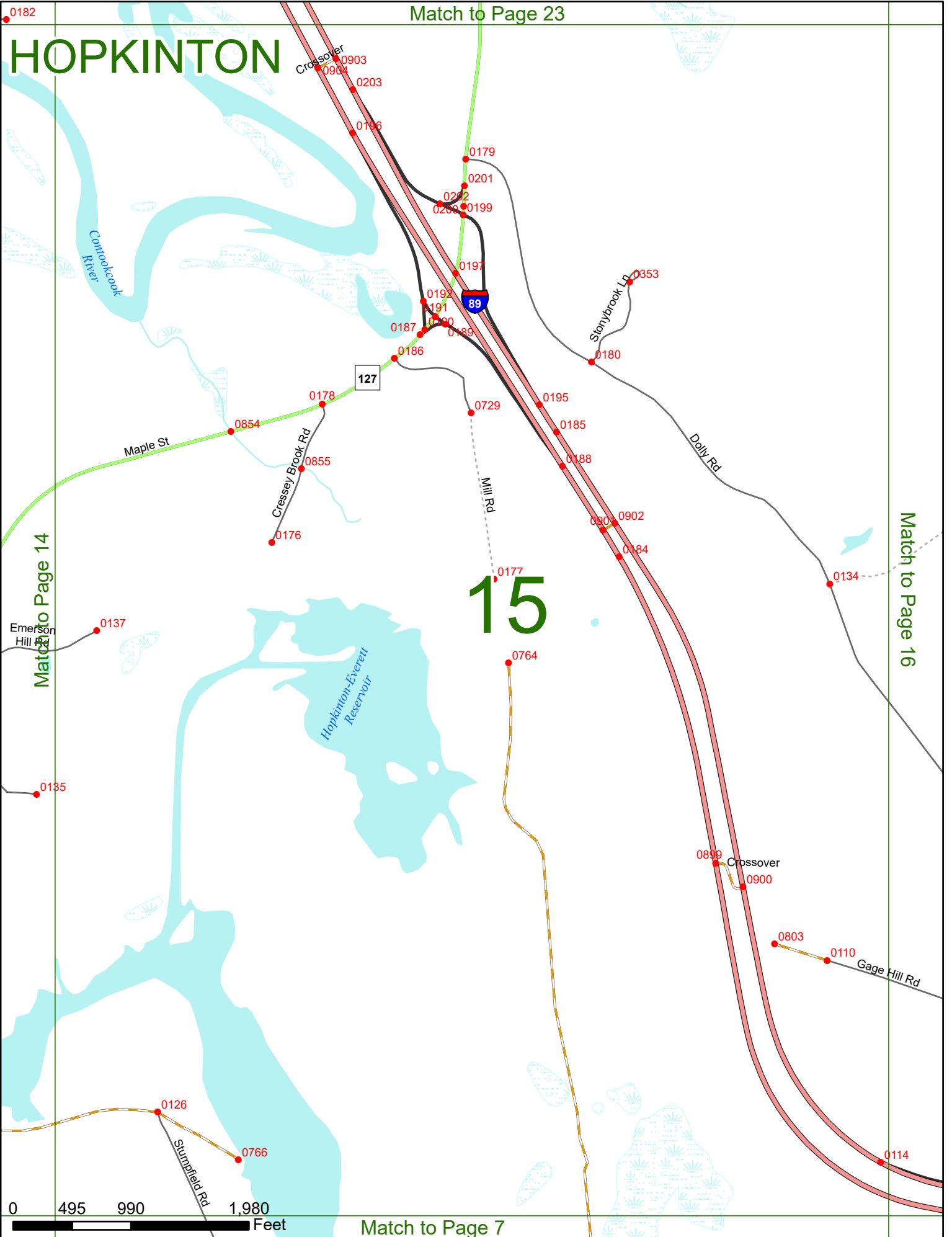
Match to Page 15



Match to Page 23

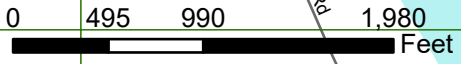
# HOPKINTON

# 15



Match to Page 14

Match to Page 16



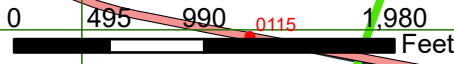
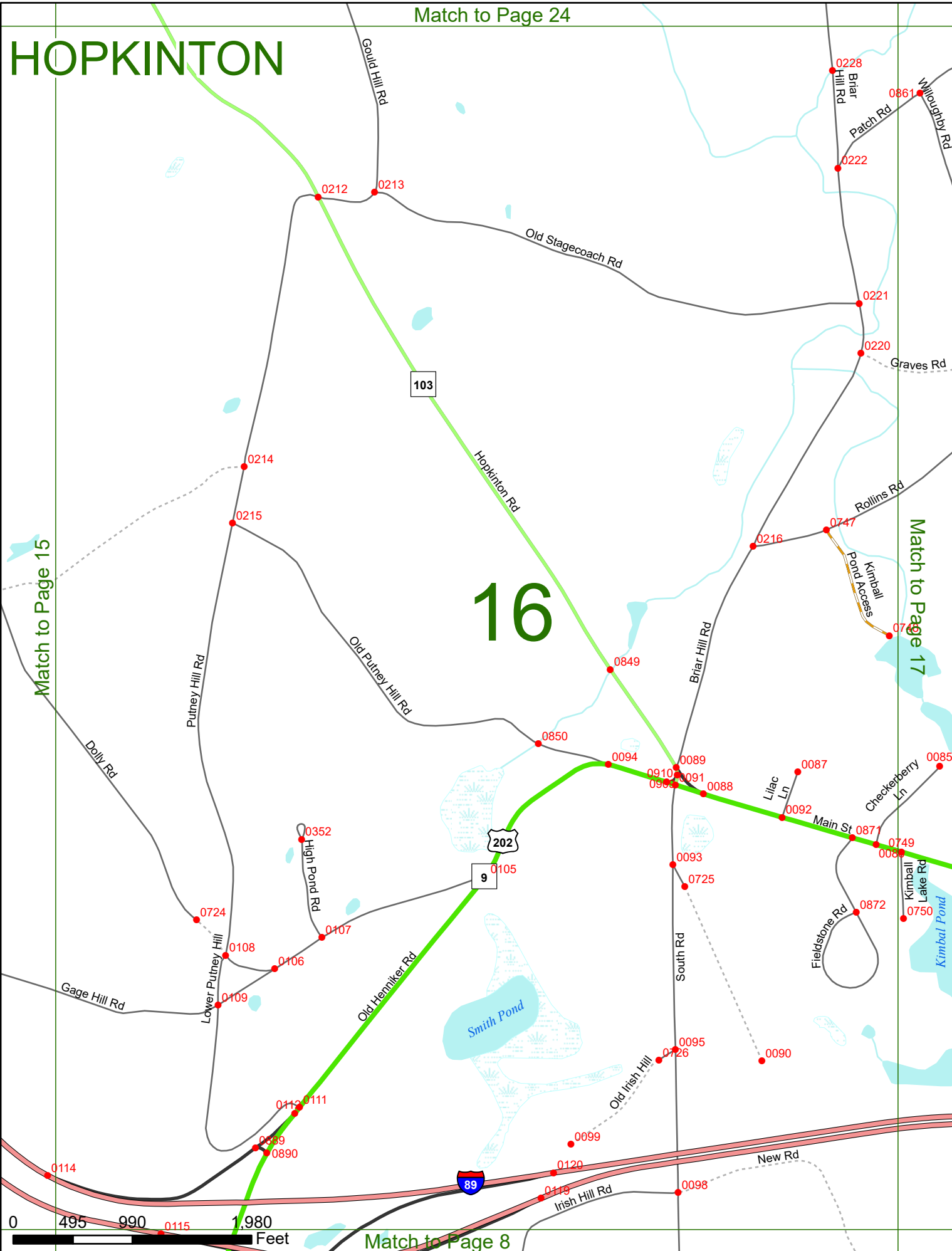
Match to Page 7

# HOPKINTON

# 16

Match to Page 15

Match to Page 17



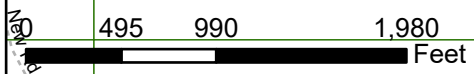
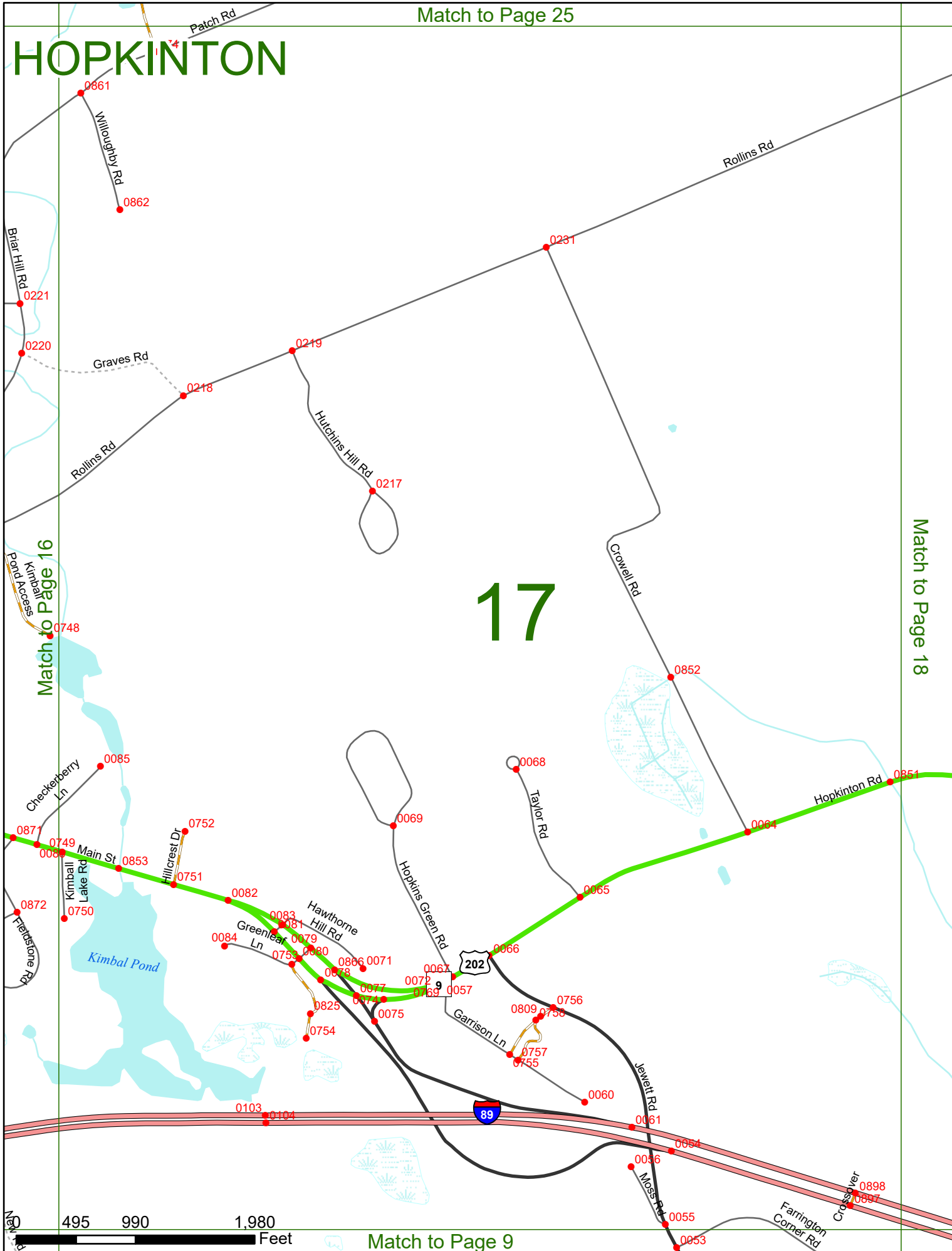
# HOPKINTON

# 17

Match to Page 18

Match to Page 16

Match to Page 9

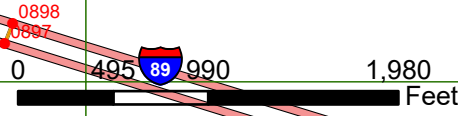
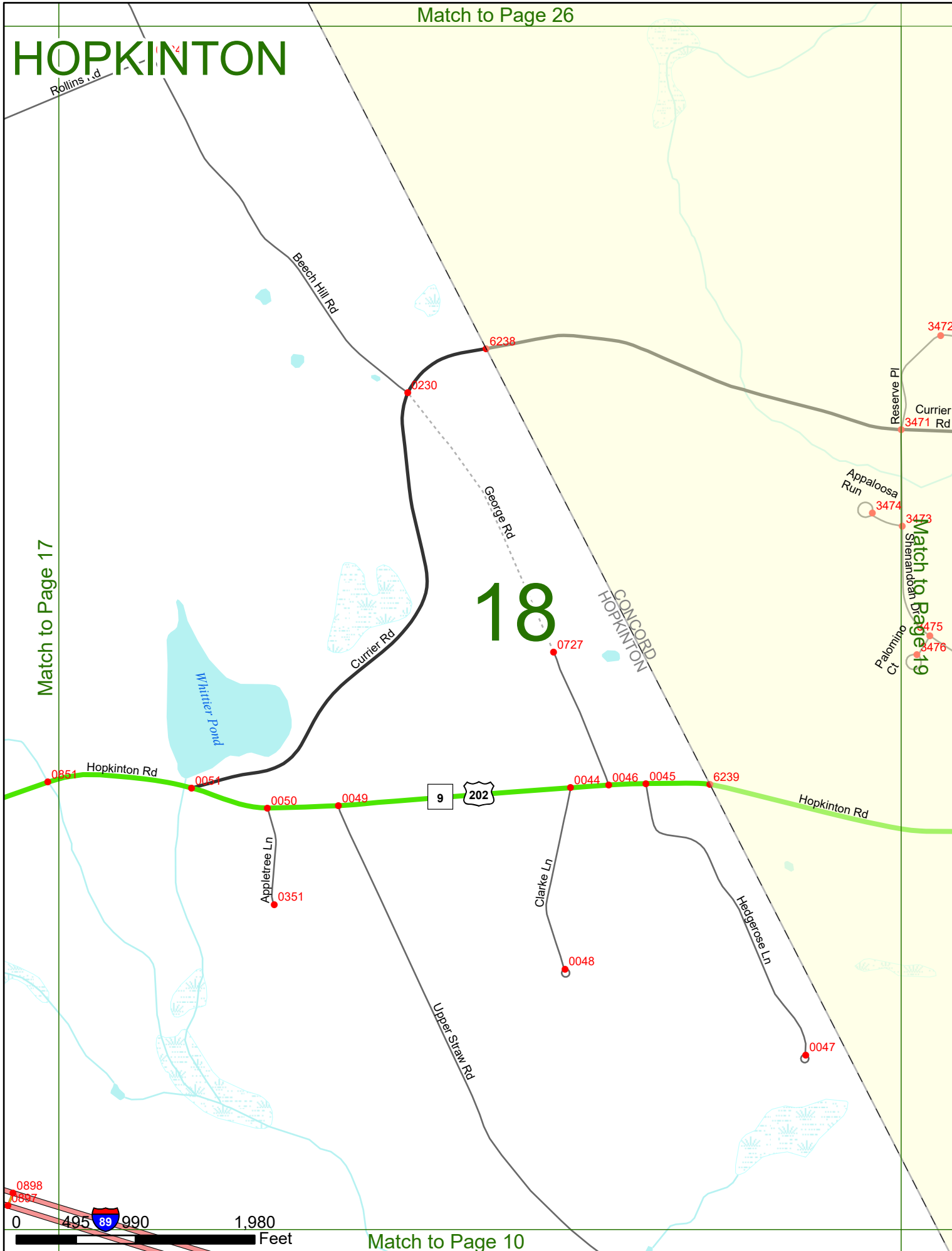


# HOPKINTON

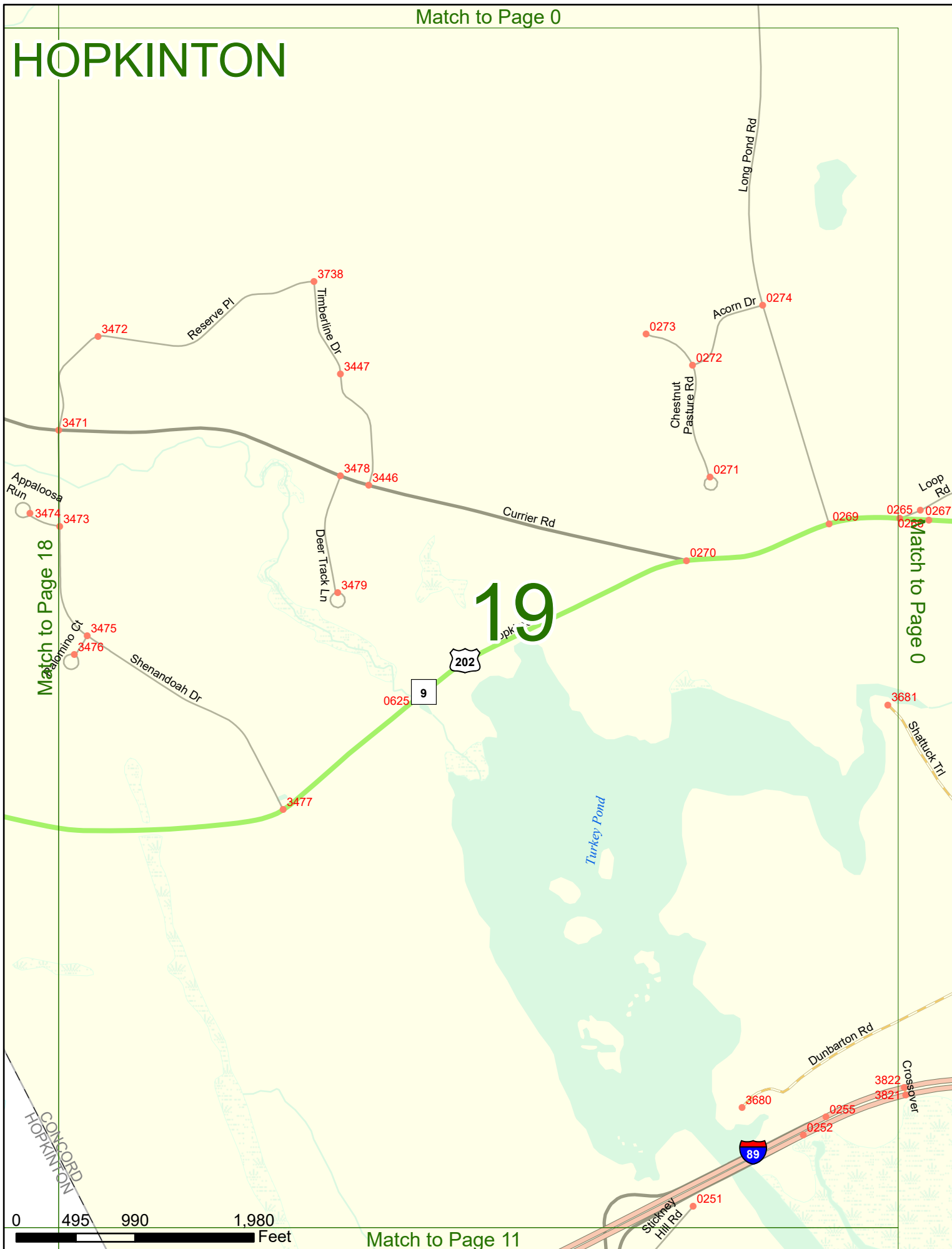
# 18

Match to Page 17

Match to Page 19



# HOPKINTON



# 19

Match to Page 18

Match to Page 0

Match to Page 11

0 495 990 1,980 Feet

CONCORD  
HOPKINTON

Stickney Hill Rd



Crossover

Shattuck Trl

Turkey Pond

202

9

0625

3477

Shenandoah Dr

3475

3476

3473

3474

Appaloosa Run

3471

3472

Reserve Pl

3738

Timberline Dr

3447

3478

3446

Deer Track Ln

3479

Currier Rd

0271

0273

0272

Acorn Dr

0274

Chestnut Pasture Rd

Long Pond Rd

Loop Rd

0265

0267

0269

0270

3681

Dunbarton Rd

3680

3822

3821

0255

0252

0251

Match to Page 0

# HOPKINTON

Bear Pond

Bear Pond Rd

Dummer Rd

WARNER HOPKINTON

0209

6254

0732

Bound Tree Rd

WARNER HENNIKER

Bound Tree Rd

0227

# 20

HOPKINTON HENNIKER

Grassy Pond

0262

0224

0384

Dodge Hill Rd

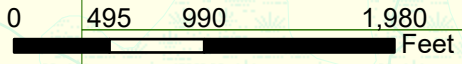
Match to Page 21

0341

Camp Merline Rd  
Clement Pond

Robertson Rd

0226



Match to Page 12

Pine St  
6253

# HOPKINTON

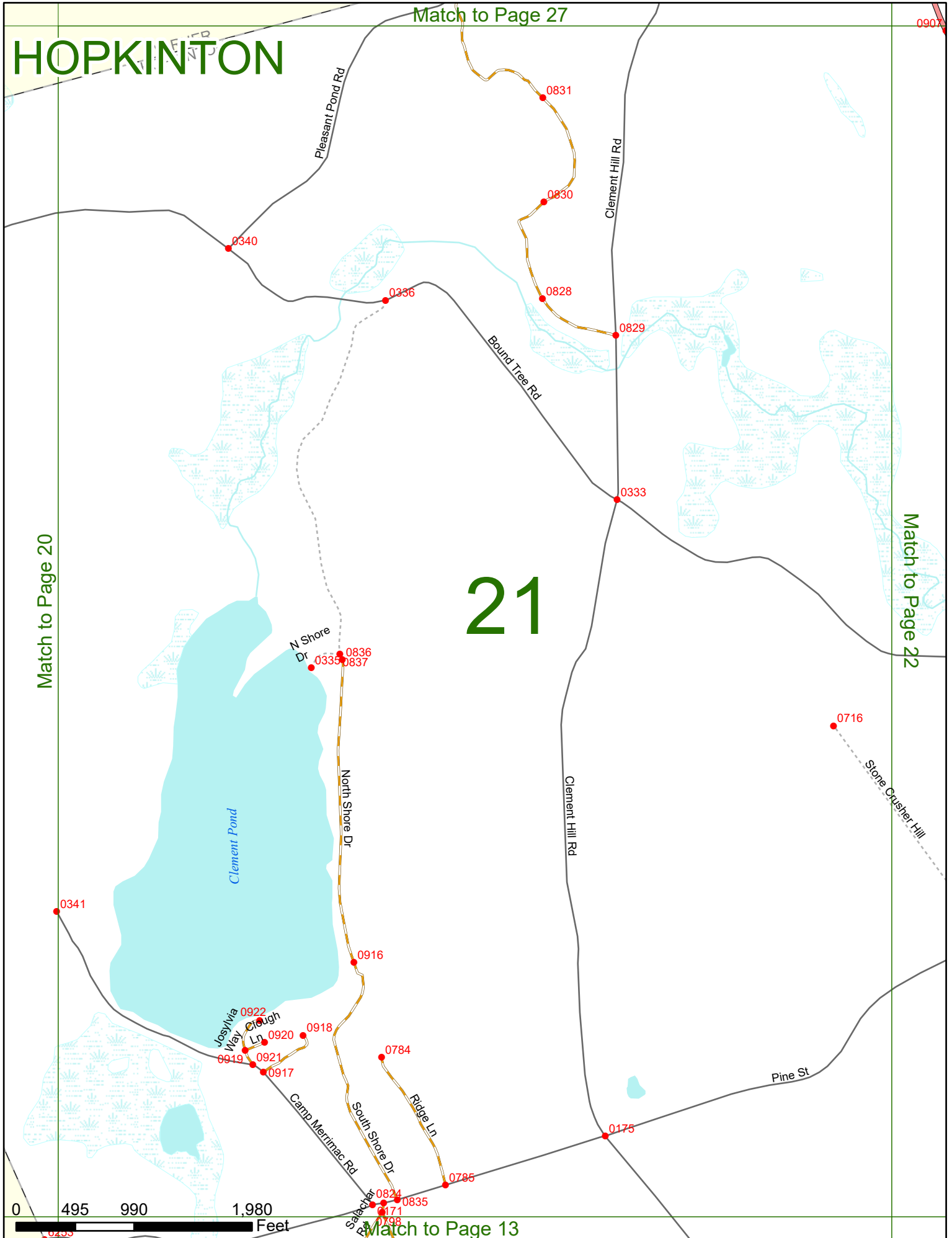
Match to Page 27

0903

Match to Page 20

Match to Page 22

# 21



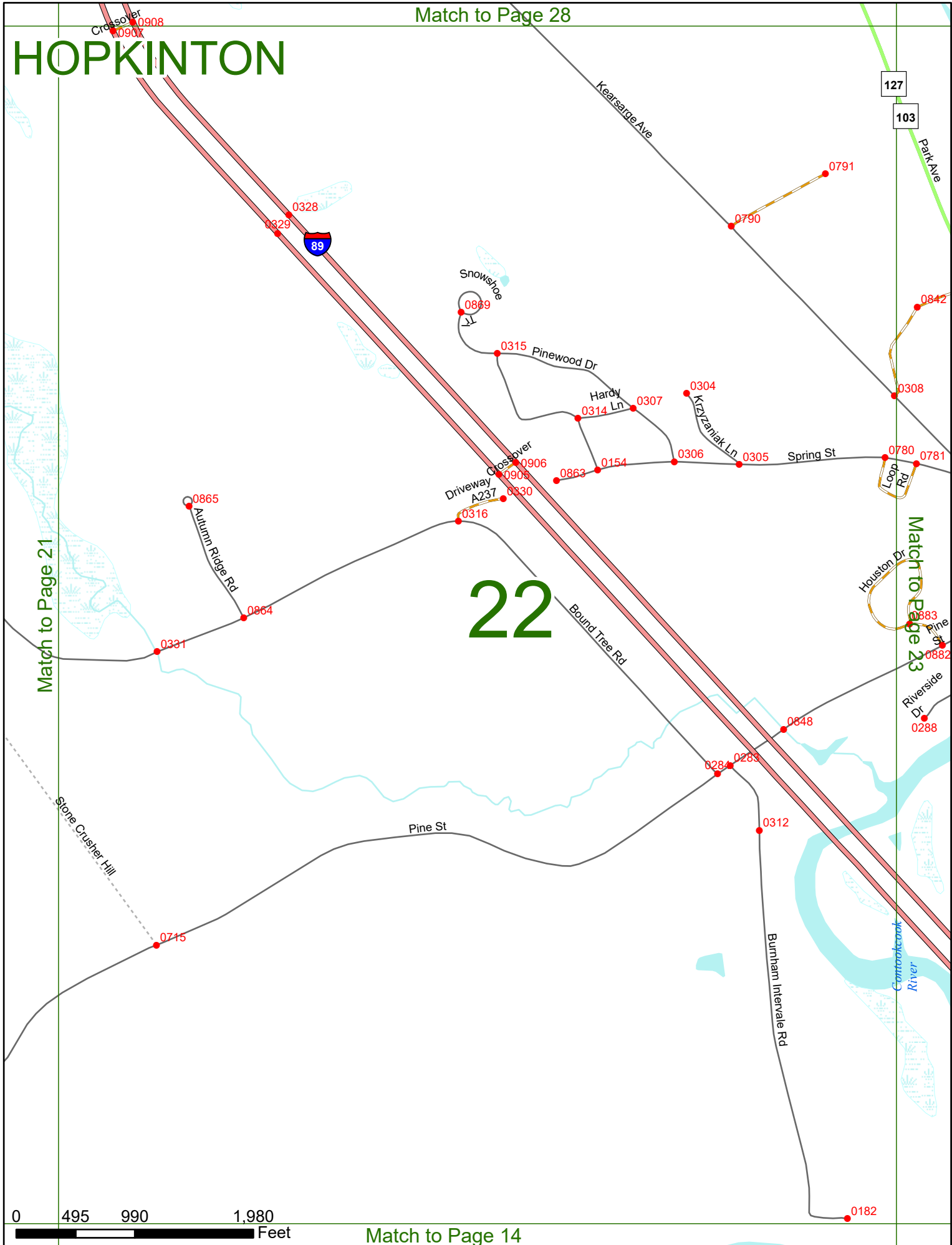
0 495 990 1,980 Feet

Match to Page 13



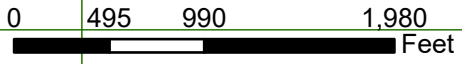
# HOPKINTON

# 22



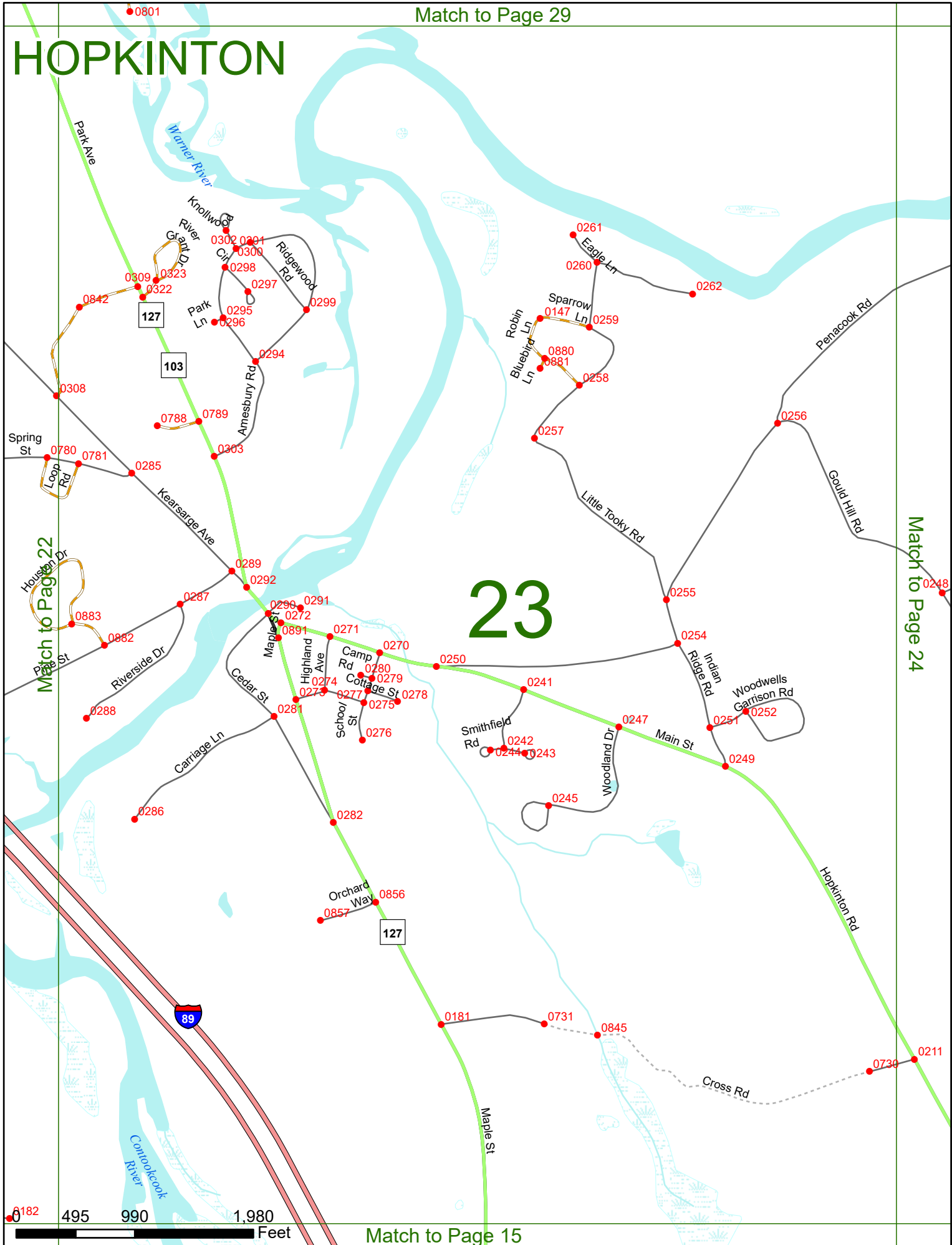
Match to Page 21

Match to Page 23



# HOPKINTON

# 23



Match to Page 22

Match to Page 24



# HOPKINTON

Mast Yard SF

Contoocook River

0253

Briar Hill Rd

0240

Broad Cove Rd

0239

Robert Gould Rd

0733

0248

# 24

Match to Page 23

Match to Page 25

Gould Hill Rd

Briar Hill Rd

0229  
0206  
0207  
Watchtower Rd

0205  
0208  
0204  
Blaze Hill Rd

0209  
0210  
Peters Rd

0211  
0730  
Cross Rd

103

Hopkinton Rd

0746



# HOPKINTON

Match to Page 31

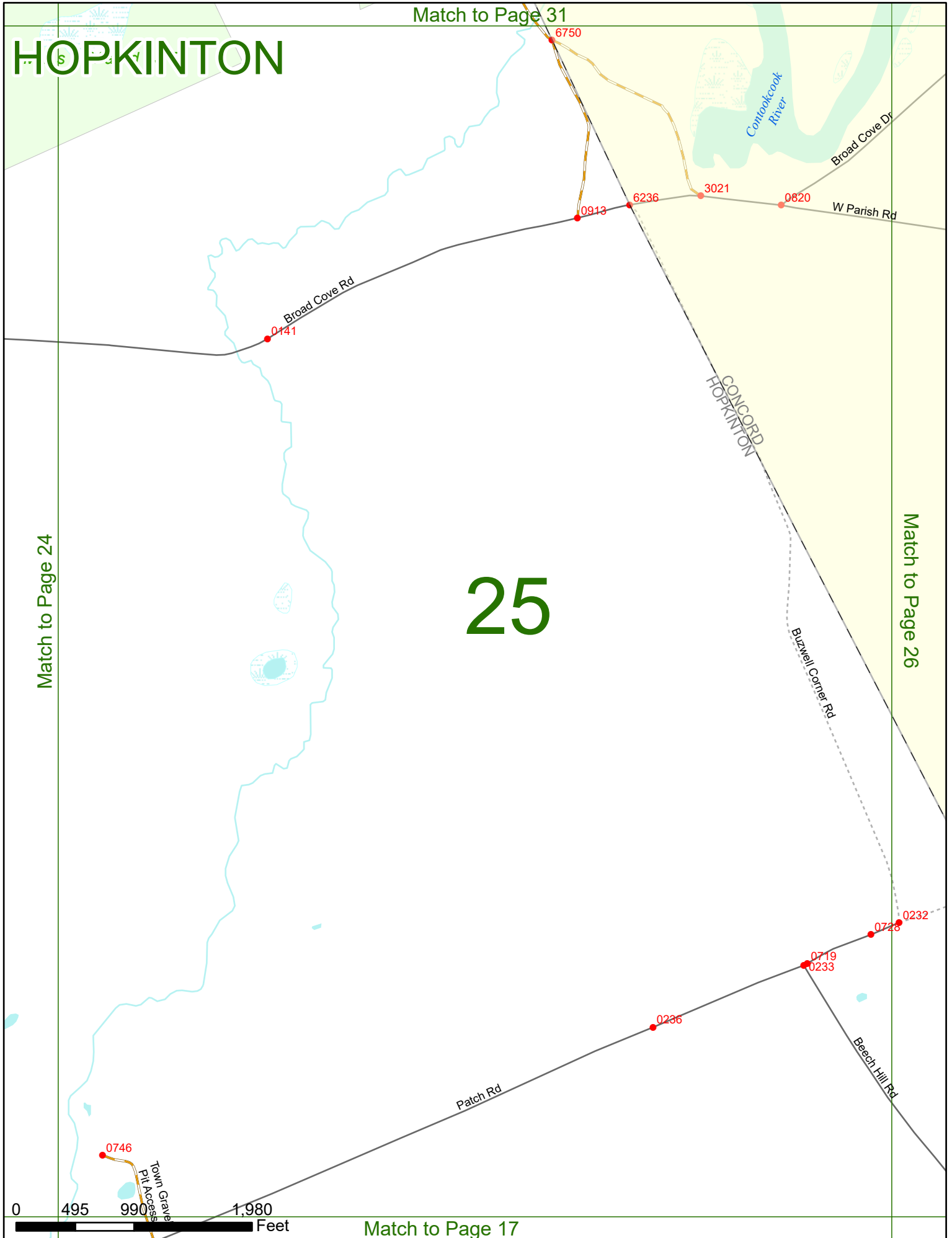
# 25

Match to Page 24

Match to Page 26



Match to Page 17



Match to Page 0

# HOPKINTON

Concord  
Riv. k.

Broad Cove

W Parish Rd

Lori Ln

3395

3673

3672

Match to Page 25

# 26

Match to Page 0

Buzwell Center Rd

Patch Rd

District No Five Rd

0728

0232

6237

0691

CONCORD  
HOPKINTON

Beech Hill Rd



Match to Page 18

# HOPKINTON

Match to Page 0


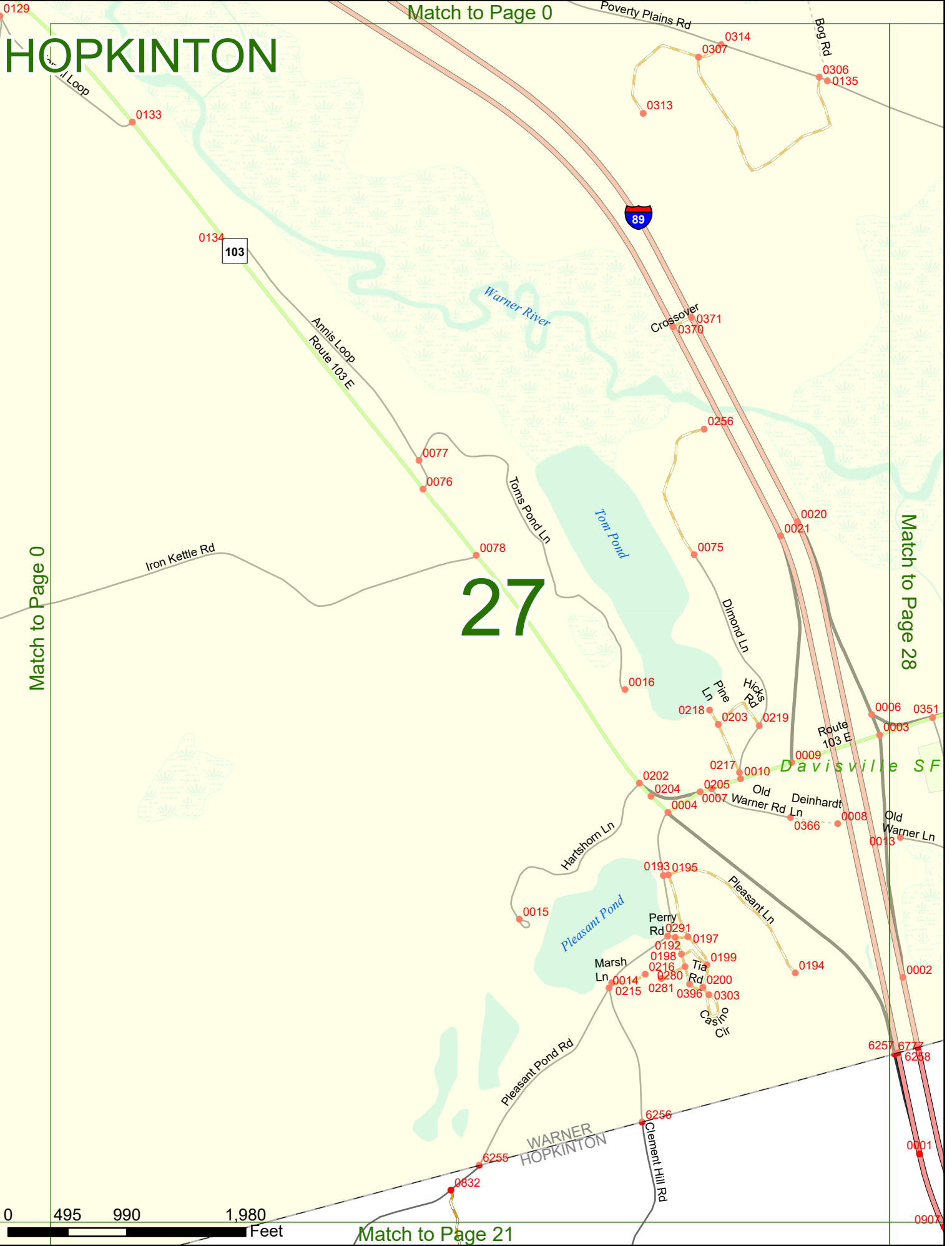
Match to Page 0

Match to Page 28

# 27

Davisville SF

WARNER  
HOPKINTON



Match to Page 21

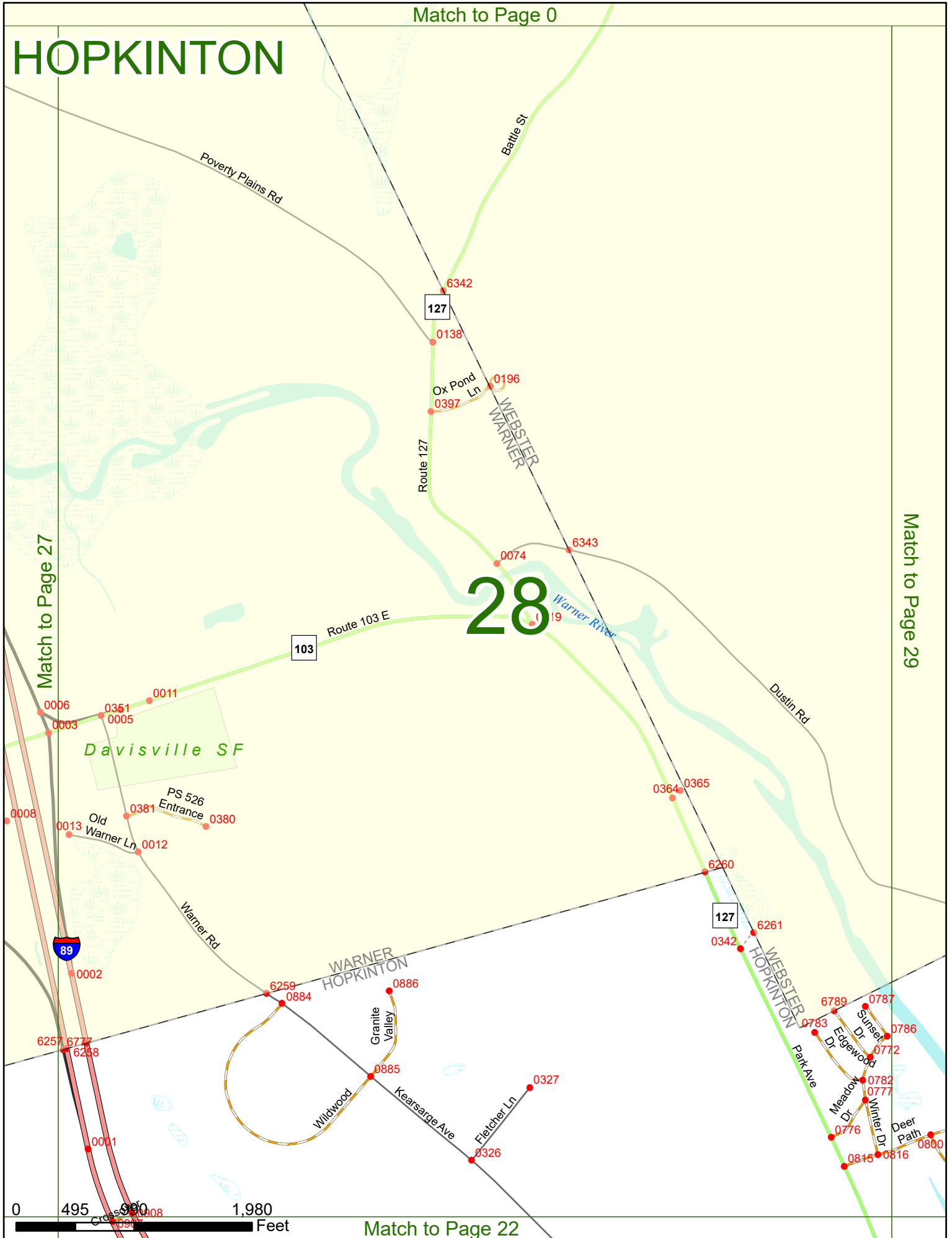
# HOPKINTON

Match to Page 0

Match to Page 27

Match to Page 29

## 28



Match to Page 22

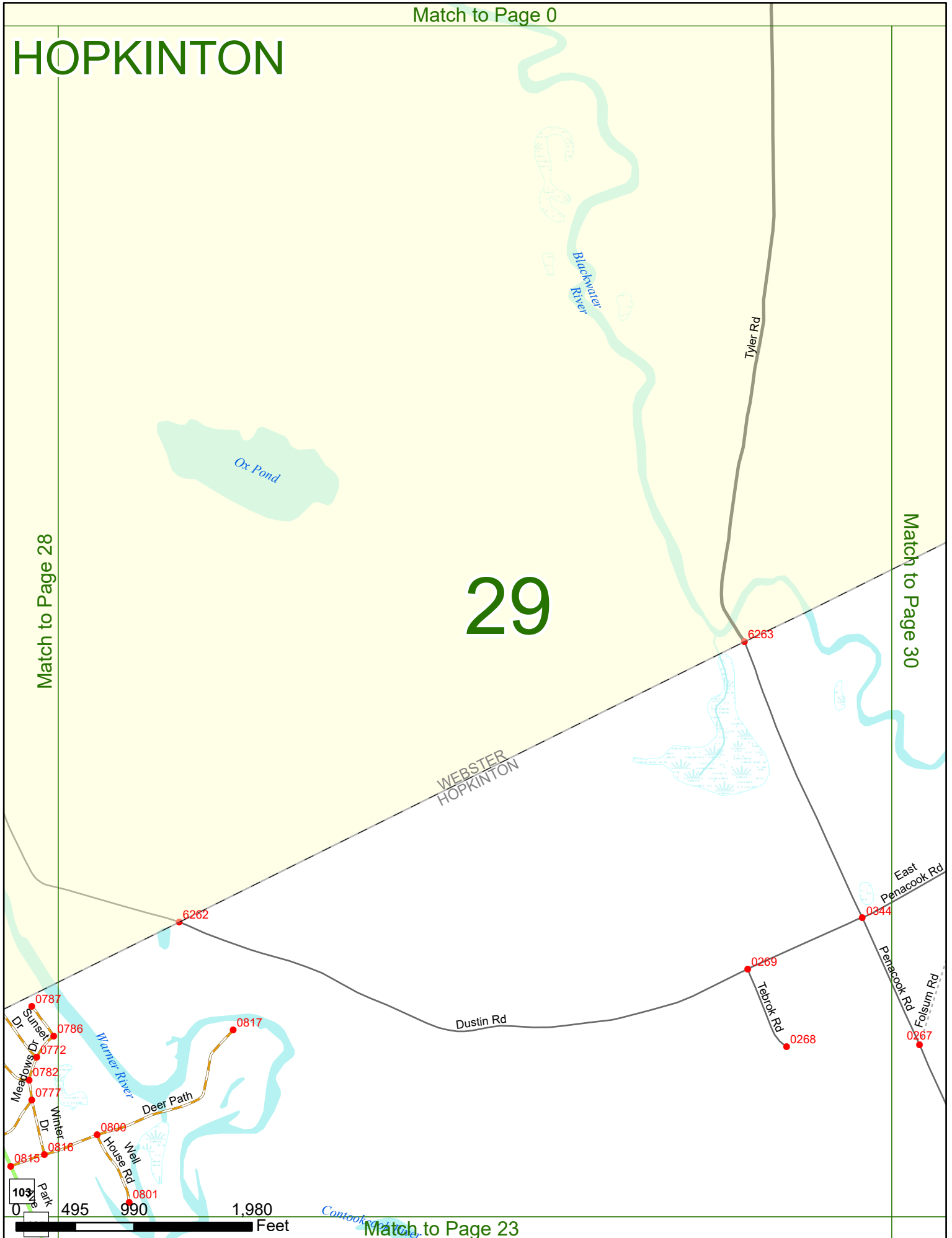
Match to Page 0

# HOPKINTON

Match to Page 28

Match to Page 30

# 29



WEBSTER  
HOPKINTON

Blackwater  
River

Ox Pond

Tyler Rd

Dustin Rd

0269

0268

0344

East  
Penacook Rd

Penacook Rd

Folsom Rd

0267

0787

0786

0772

0782

0777

0815

0816

0800

House Rd

Well Rd

0801

0817

6262

6263

100  
Park

0

495

990

1,980

Feet

Match to Page 23



# HOPKINTON

Match to Page 0

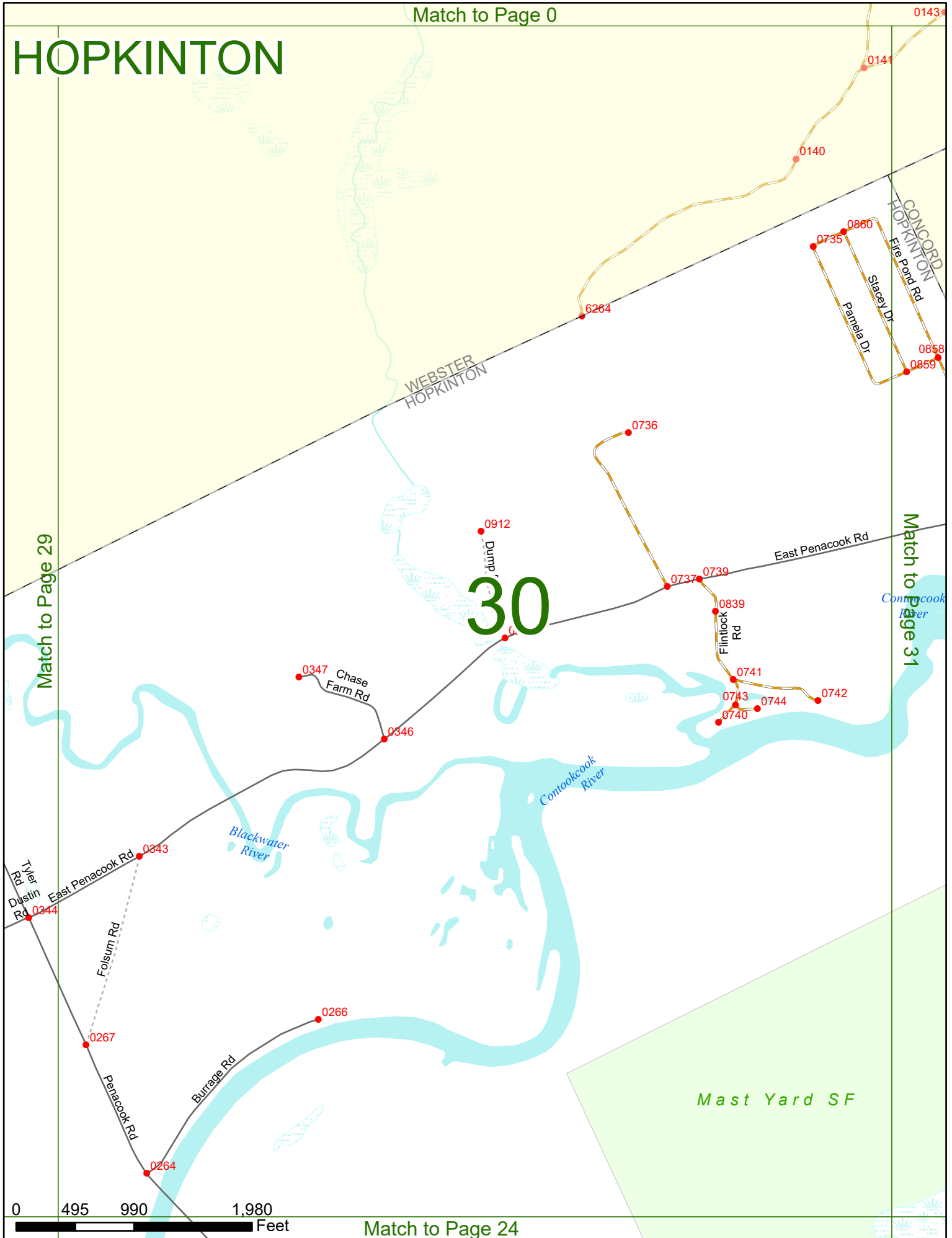
Match to Page 29

Match to Page 31

0 495 990 1,980 Feet

Match to Page 24

# 30



# HOPKINTON

Match to Page 0

WEBSTER  
CONCORD

Blackwater Rd

Allen SF

File Pond Rd  
Slacey Dr  
Pamela Dr

Grasme Ln

Warner Rd

Horse Hill Rd

East Penacook Rd

# 31

Contookcook River

Contookcook River

CONCORD  
HOPKINTON

Mast Yard SF

Match to Page 30

Match to Page 0

0 495 990 1,980 Feet

Match to Page 25

0866

6750

0763 0820

6771

0821

0762

3314

3022

1082

3674

3675

0858

0859

0860

0143