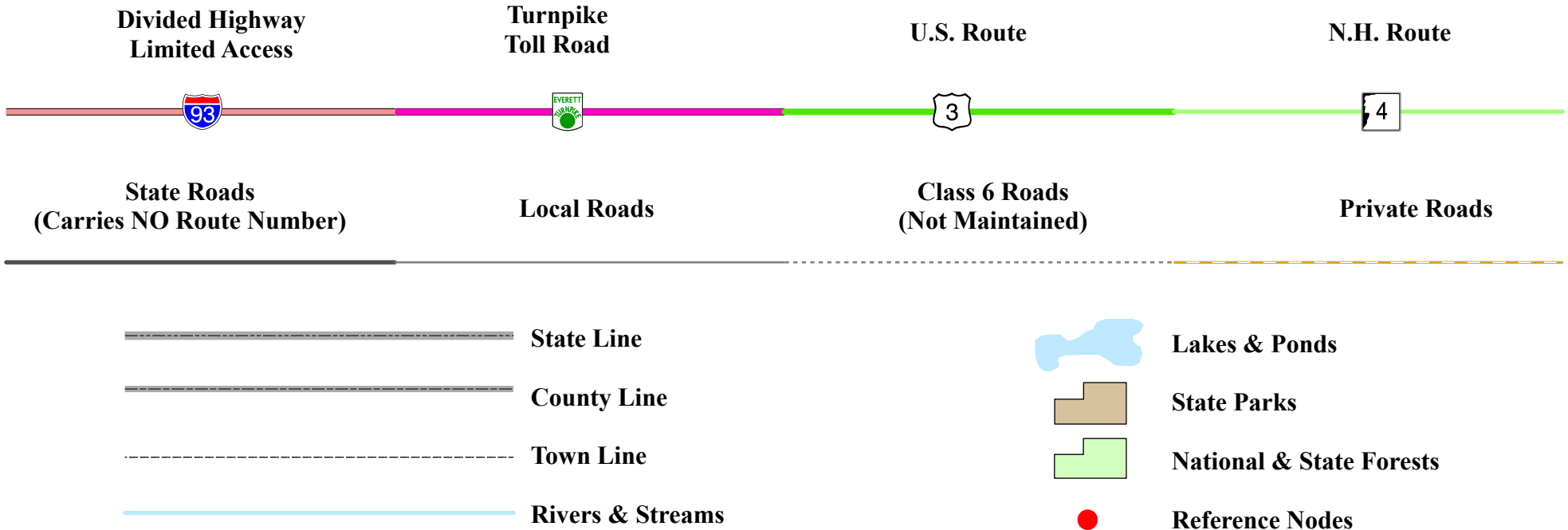




Maps and data sets are not guaranteed to be free from errors and omissions. Data is in a constant state of update and correction by various groups and agencies. Information displayed on this map is the best available at the time of publication.

2023 Nodal Reference Bookmap

LEGEND



NHDOT will accept crash locations based on the State of NH Uniform Police Traffic Accident Report.

Crash occurred on:

Option 1 Street Address
 123 Main Street

Option 2 Route No and/or Distance from NESW Intesecting Road, Bridge,
 Street name Intersecting Street Town/County line
 Main Street 500 E Oak Street

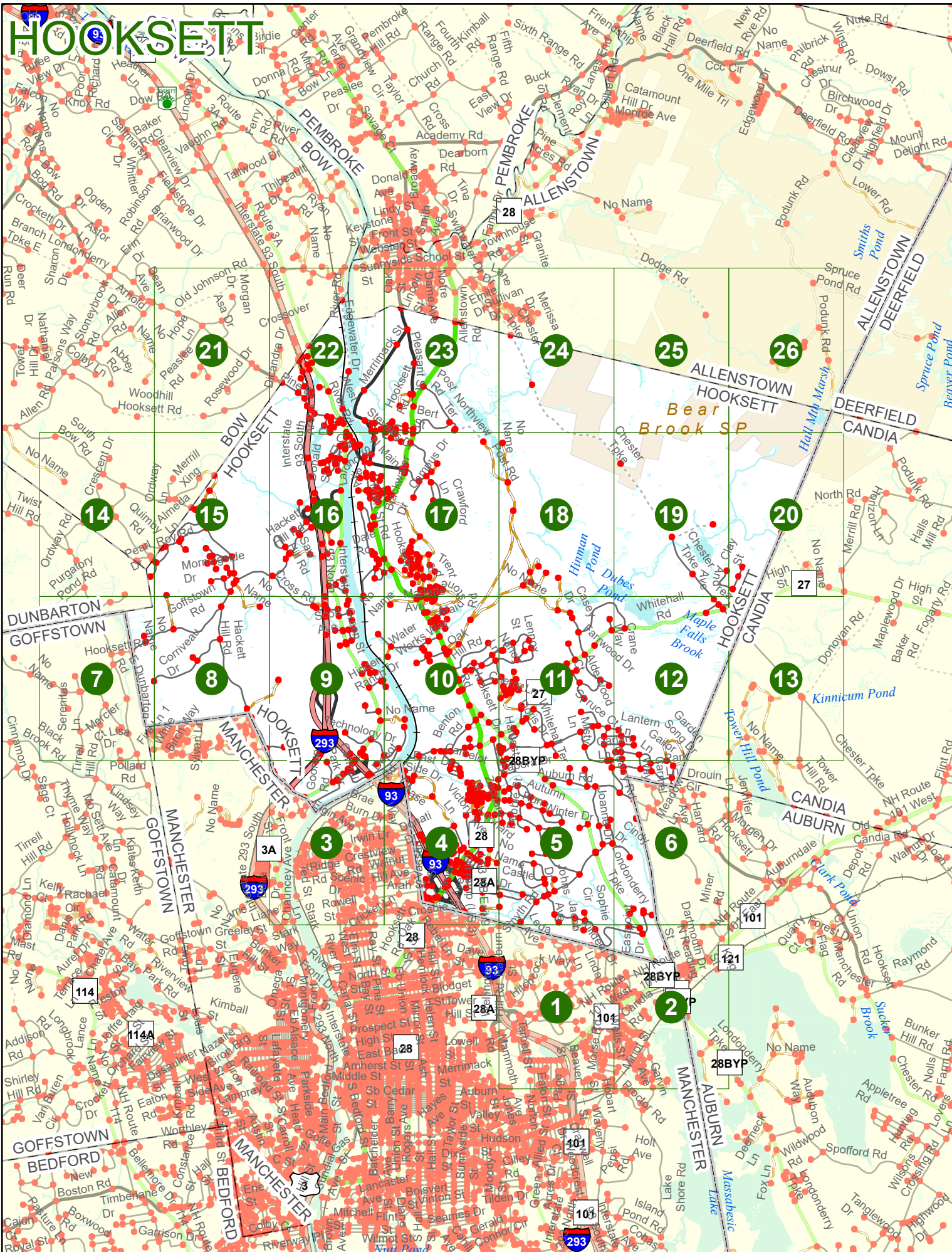
Option 3 First Node Distance from First Node Second Node
 515 212 632

Option 4 Route No and/or Mile Marker on Interstate Only NESW Mile (Marker)
 Street name
 189S 700 feet S 36.8

Option 3 – Example

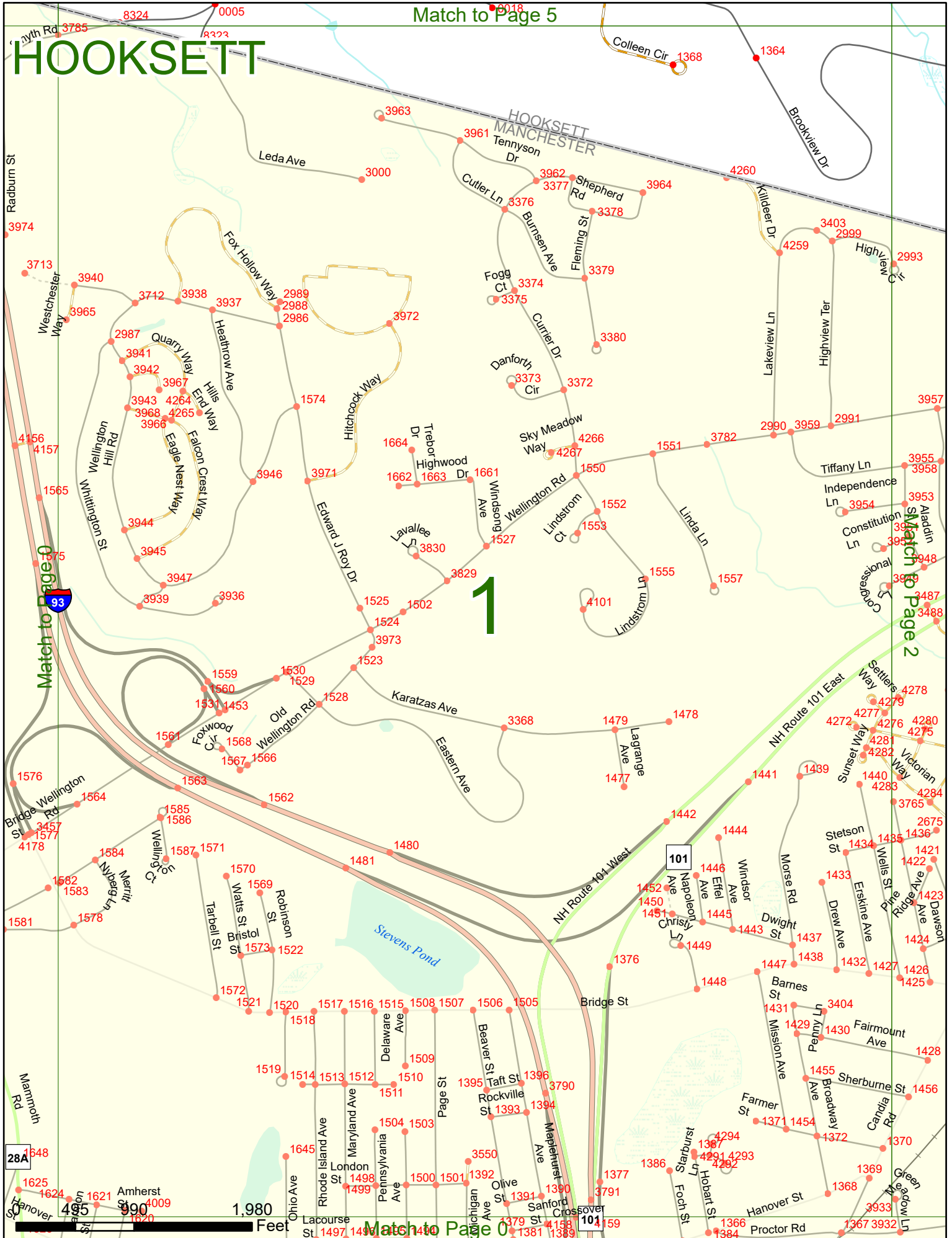
Street Name Loudon Road
First Node 803
Distance from First Node 318 Ft
Second Node 813





HOOKSETT

Match to Page 5



1

Match to Page 0

Match to Page 2

28A

495

990

1,980 Feet

Match to Page 0

101

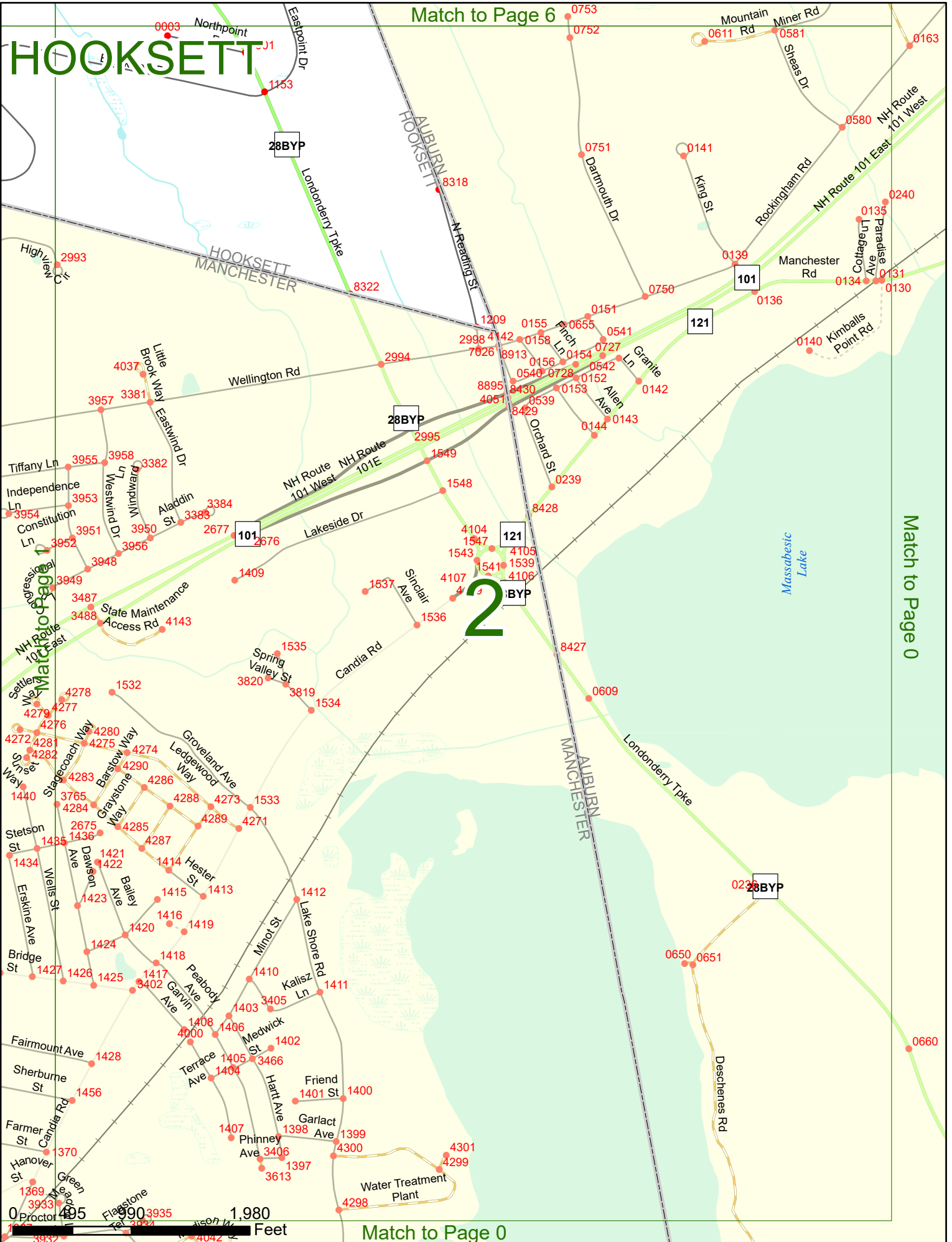
101

HOOKSETT

Match to Page 6

Match to Page 0

2



Match to Page 1

Match to Page 0

0 1,980 3,960 Feet

HOKKSETT

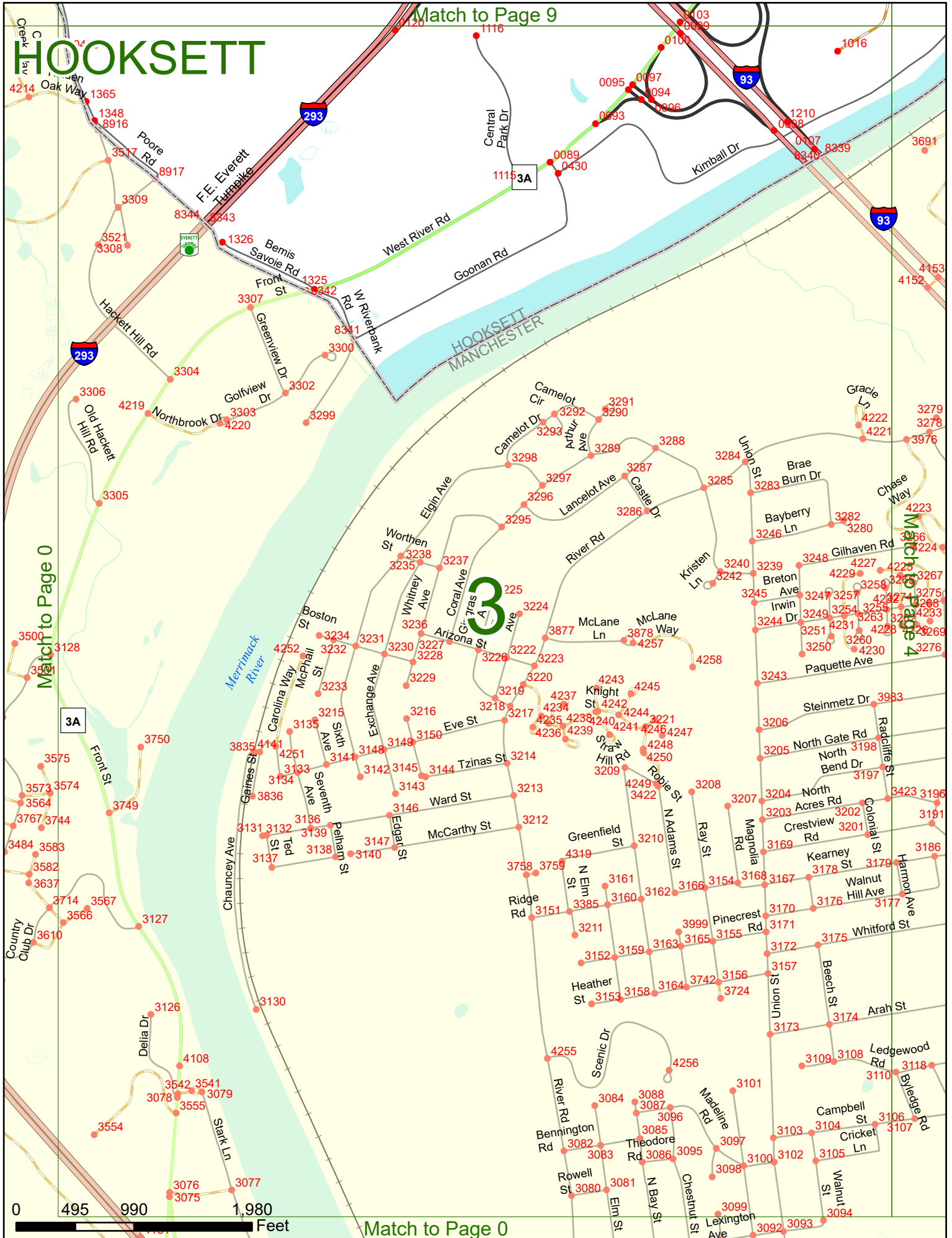
Match to Page 9

Match to Page 0

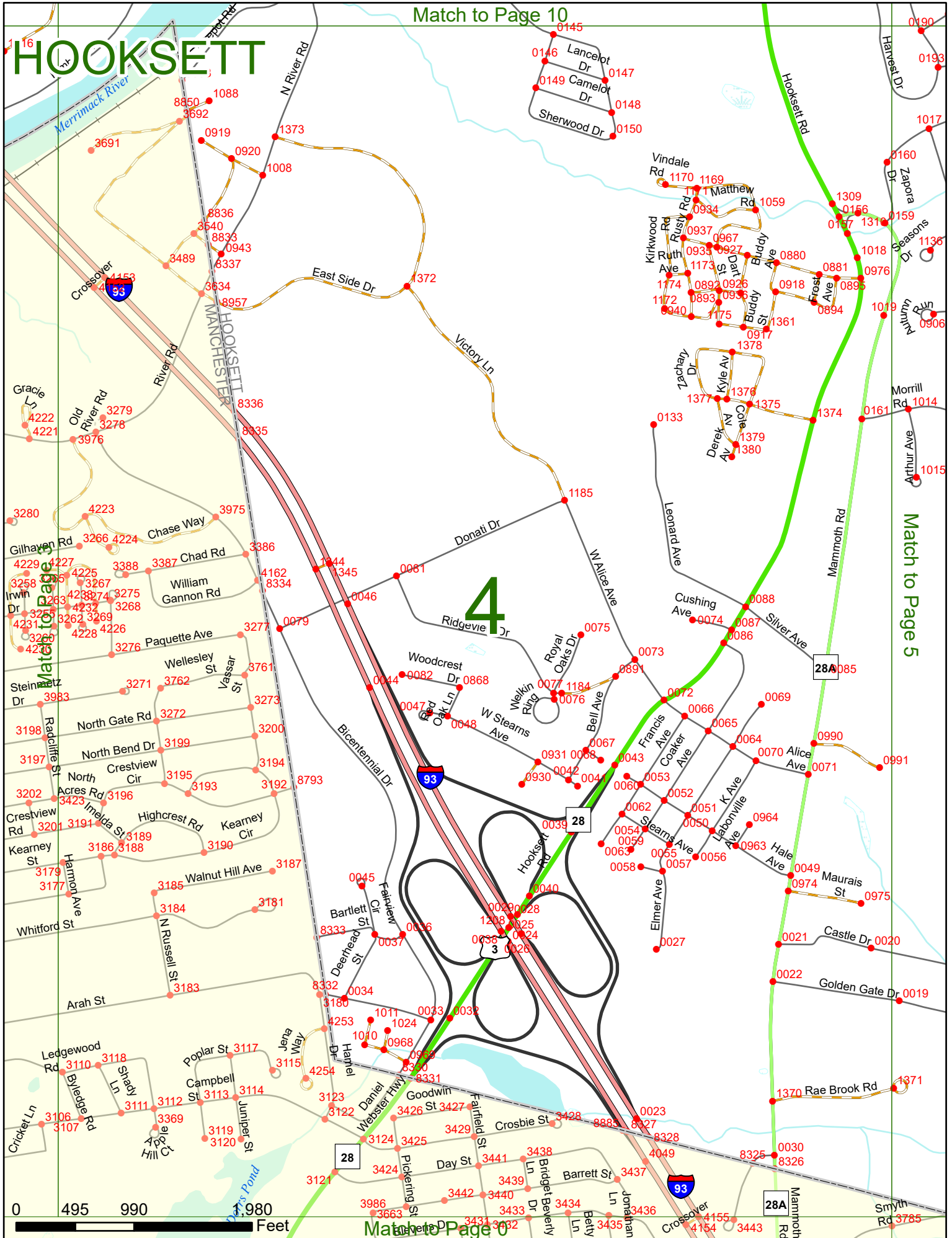
Match to Page 4

Match to Page 0

0 495 990 1,980 Feet



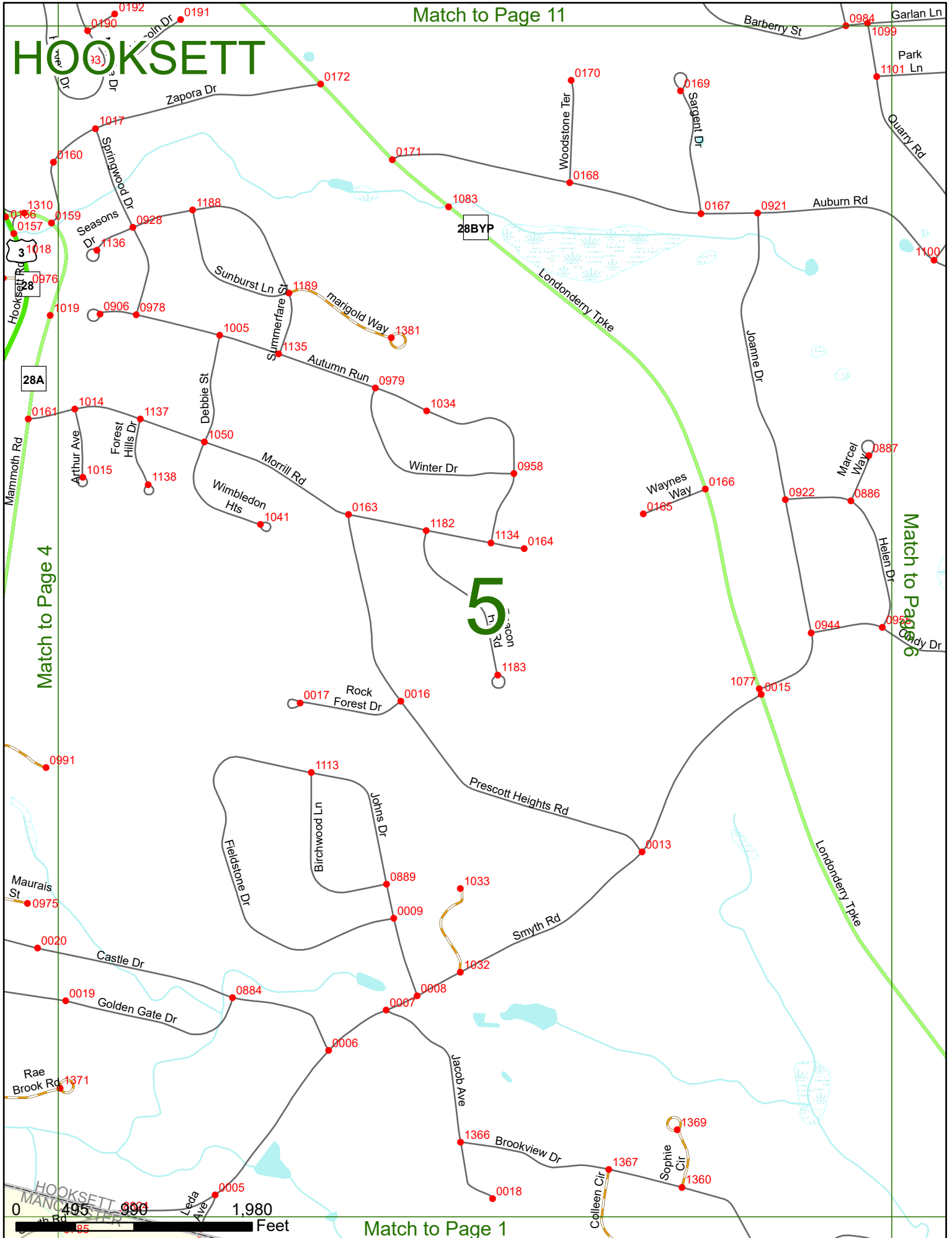
HOOKSETT



0 495 990 1980 Feet

Match to Page 11

HOOKSETT



Match to Page 4

Match to Page 6

Match to Page 1



HOOKSETT

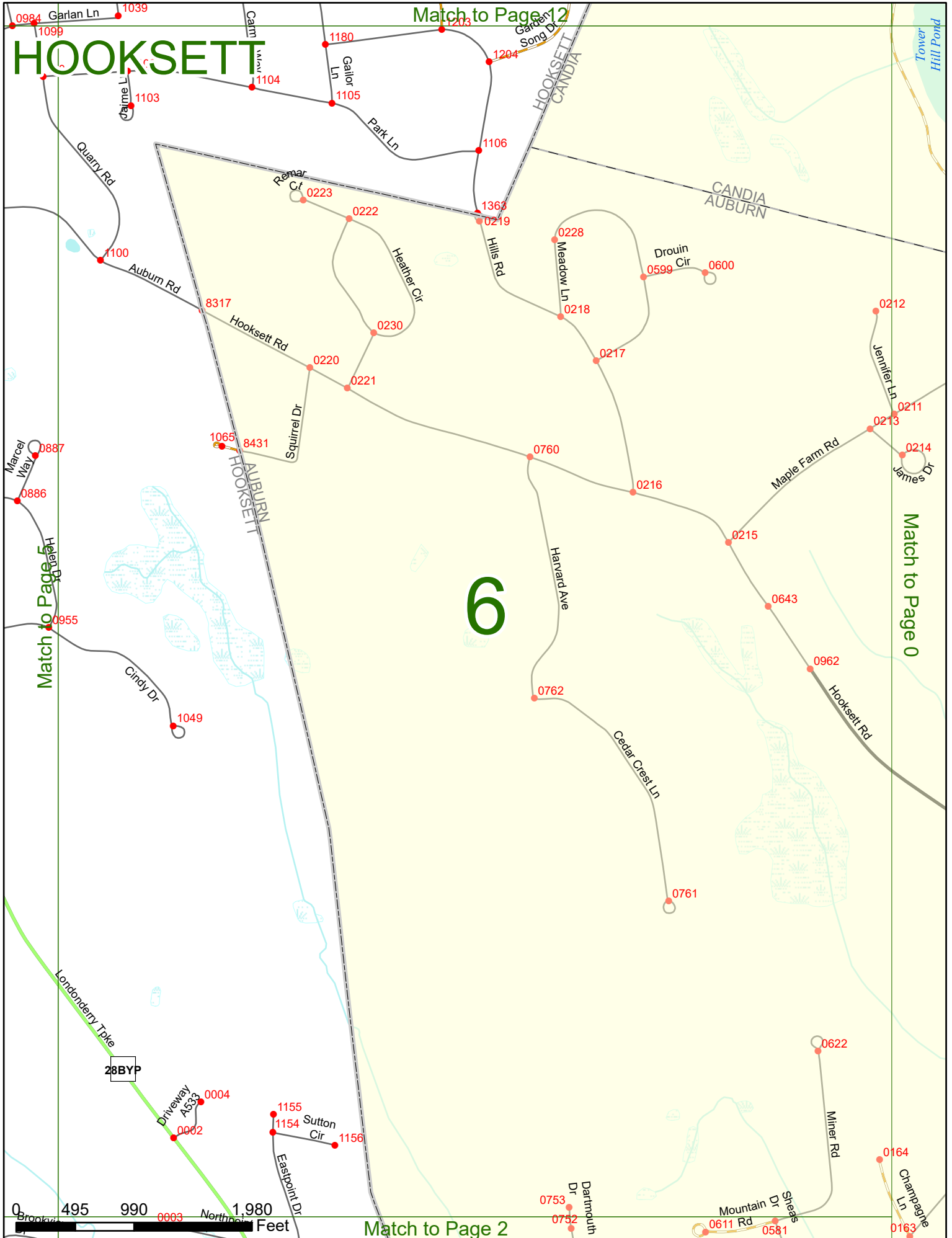
Match to Page 12

6

Match to Page 0

Match to Page 5

Match to Page 2



0984 Garlan Ln 1039

1180 Galtor Ln

1203

1204

1103 Osime Ln

1104

1105

1106

1100 Quarry Rd

0223

0222

1363

0219

0228

0599

0600

Auburn Rd

8317

Hooksett Rd

0230

0220

0221

0760

0216

0212

Jennifer Ln

0211

0213

0214

James Dr

0887

0886

0955

1065

8431

Squirrel Dr

0762

0643

0962

Cindy Dr

1049

0760

Harvard Ave

Cedar Crest Ln

0761

Londonderry Tpke

28BYP

Driveway

A533

0002

0004

1155

1154

Sutton Cir

1156

Eastpoint Dr

0753

0752

Dartmouth Dr

0611 Rd

0581

0622

Miner Rd

0164

Champagne Ln

0163

0 495 990 1,980 Feet

HOOKSETT

Match to Page 14


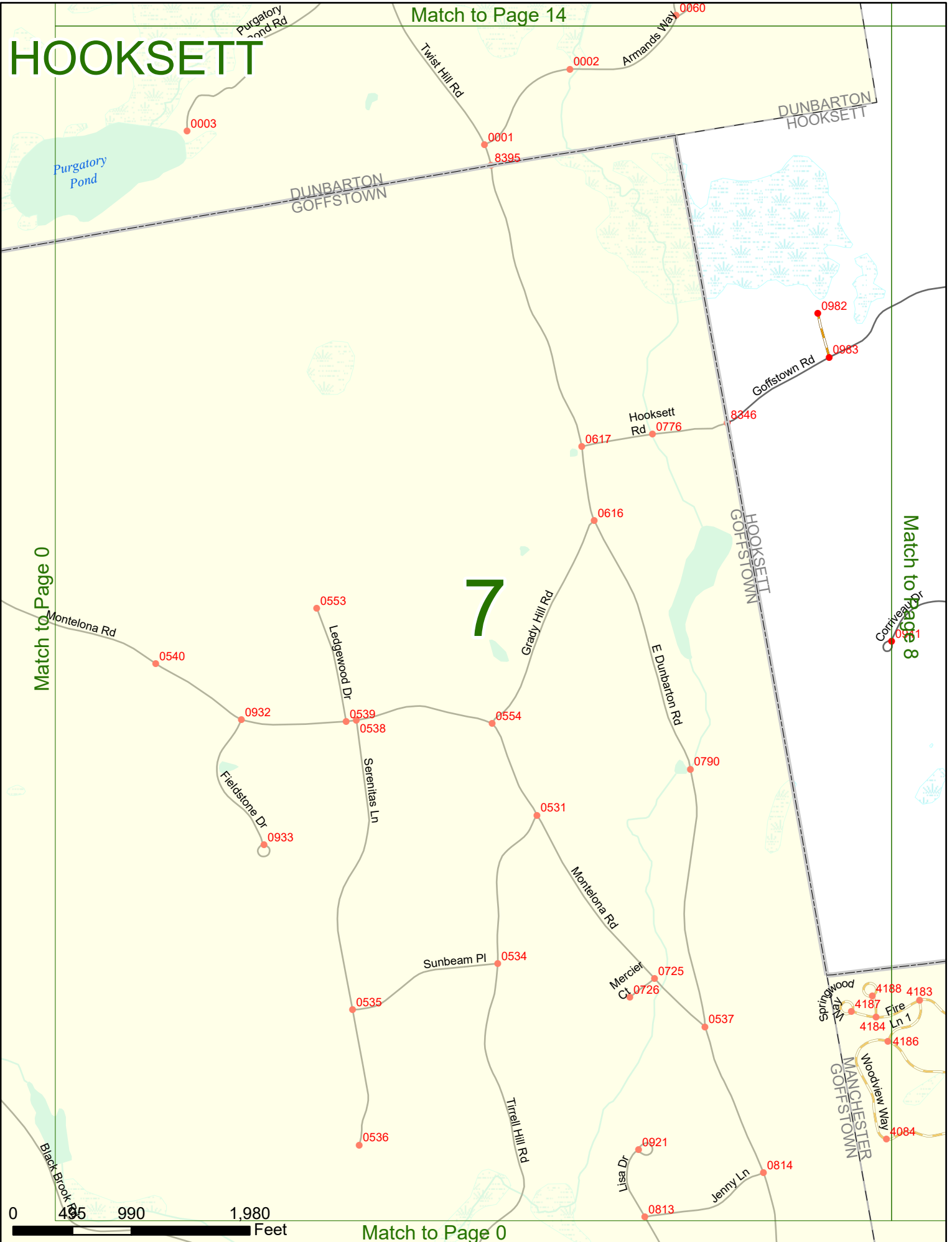
DUNBARTON
GOFFSTOWN

DUNBARTON
HOOKSETT

7

Match to Page 0

Match to Page 8



Match to Page 0

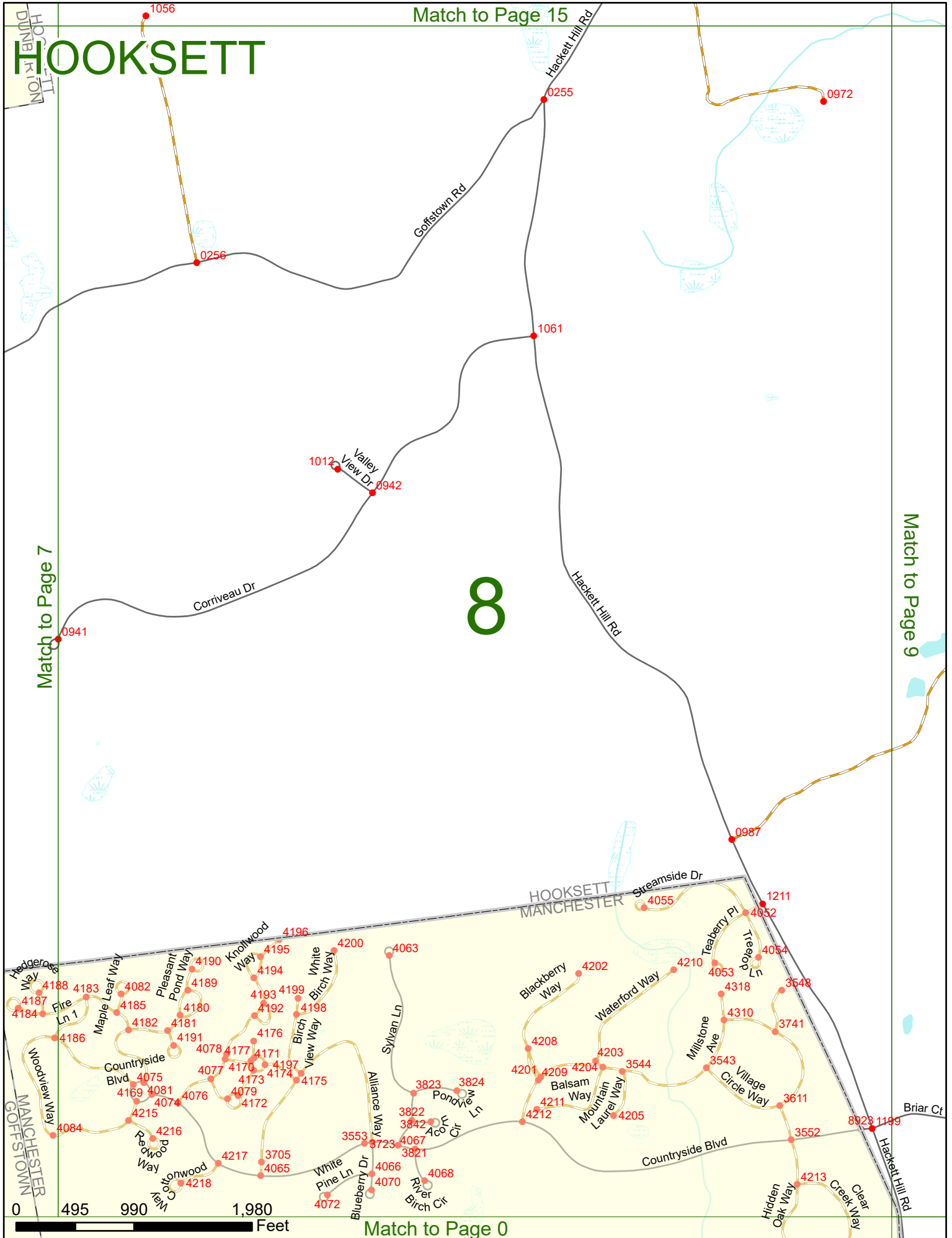
HOOKSETT

Match to Page 15

8

Match to Page 7

Match to Page 9



HOOKSETT

Match to Page 16

Match to Page 8

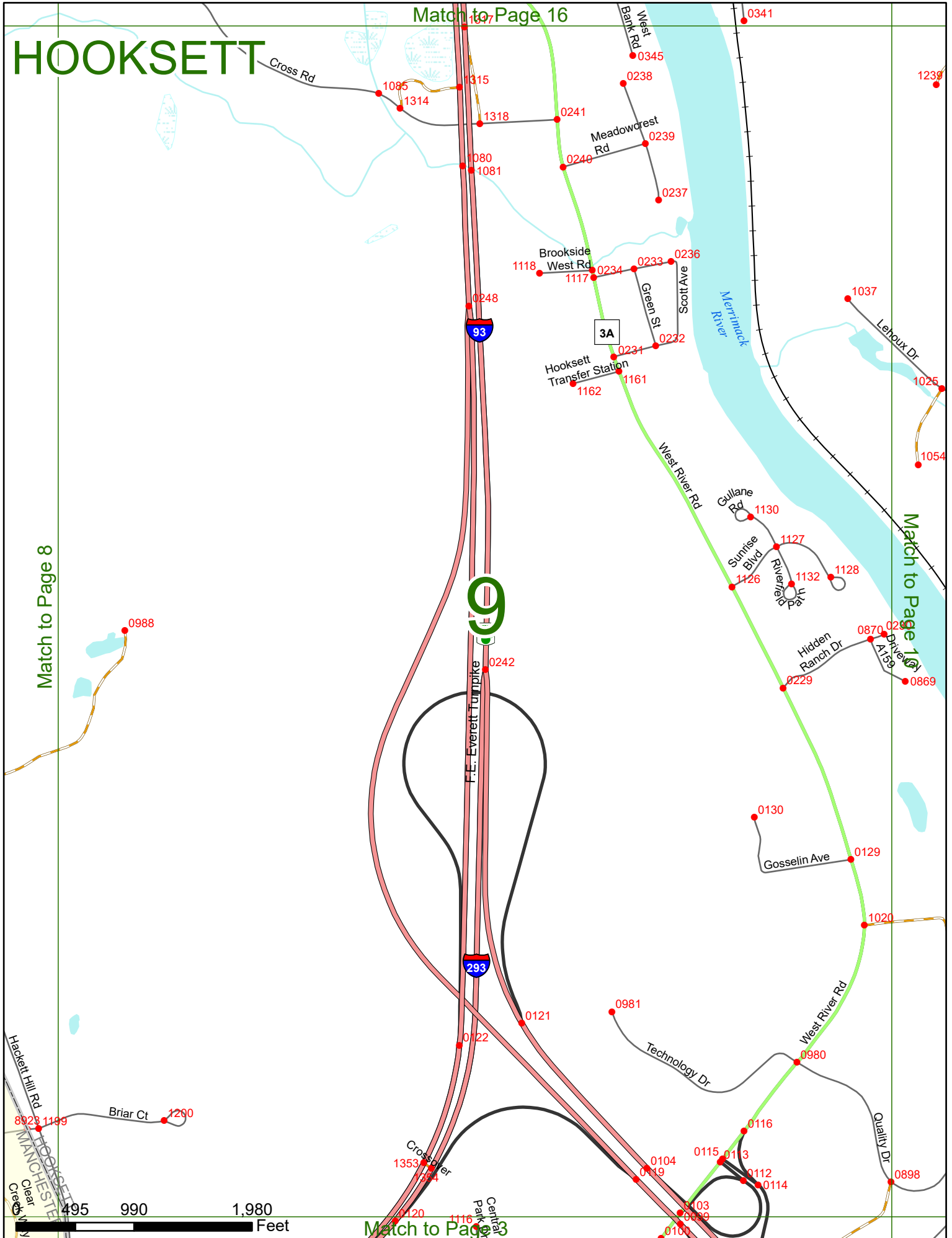
Match to Page 10

9

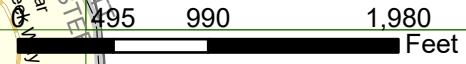
F.E. Everett Turnpike

293

Match to Page 3

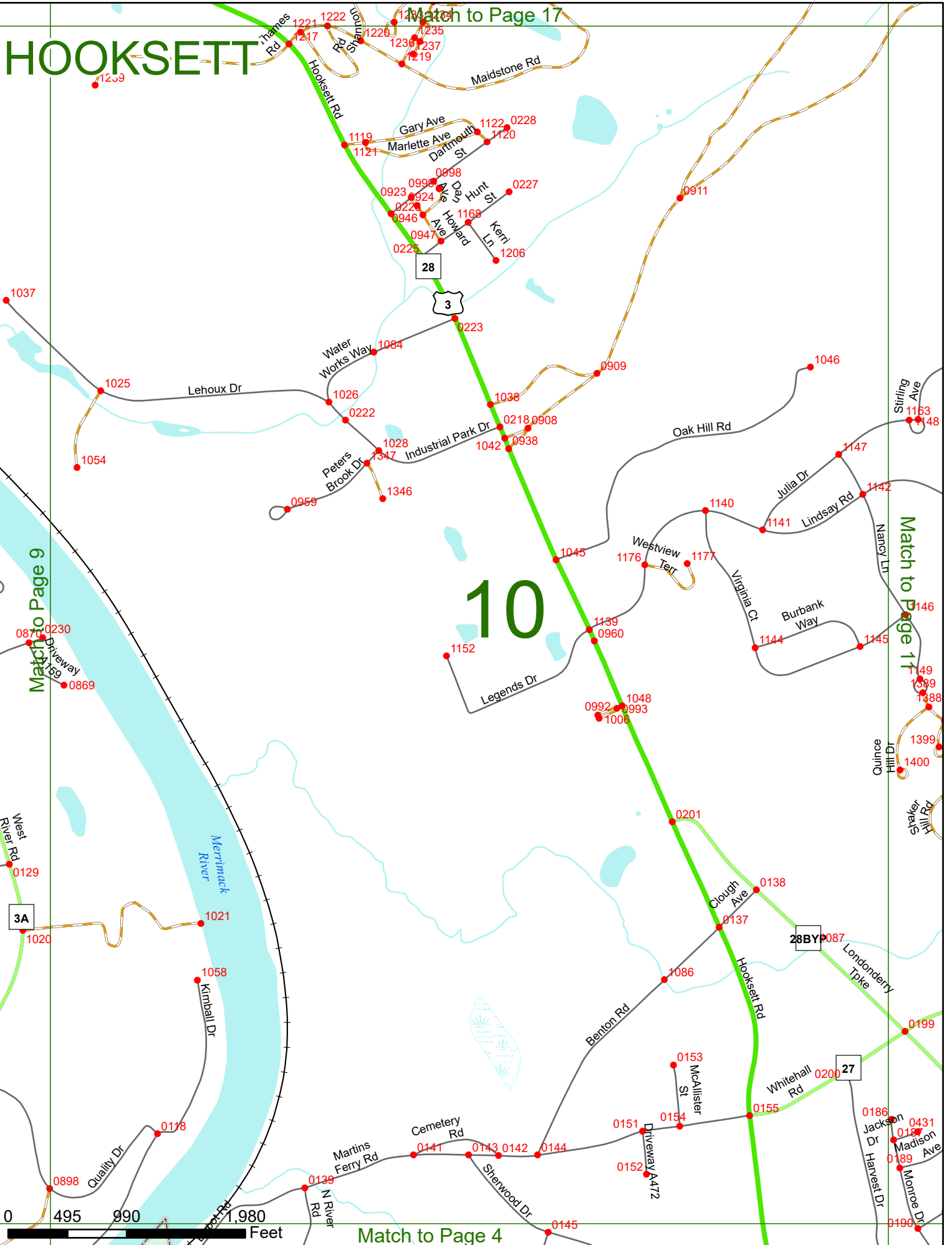


Hackett Hill Rd
Clear Creek
MANCHESTER
HOOKSETT



0
1
2
3
4
5
6
7
8
9
10
11
12
13
14
15
16
17
18
19
20
21
22
23
24
25
26
27
28
29
30
31
32
33
34
35
36
37
38
39
40
41
42
43
44
45
46
47
48
49
50
51
52
53
54
55
56
57
58
59
60
61
62
63
64
65
66
67
68
69
70
71
72
73
74
75
76
77
78
79
80
81
82
83
84
85
86
87
88
89
90
91
92
93
94
95
96
97
98
99
100

HOOKSETT



0 495 990 1,980 Feet

Match to Page 17

Match to Page 9

Match to Page 17

Match to Page 4

10

1037

1025

1054

087

0230

0869

0129

1020

1021

1058

0898

0178

0139

0141

0143

0142

0144

0151

0152

0154

0153

0155

0186

0187

0431

0189

0188

0199

0200

0201

0207

0208

0209

0210

0211

0212

0213

0214

0215

0216

0217

0218

0219

0220

0221

0222

0223

0224

0225

0226

0227

0228

0229

0230

0231

0232

0233

0234

0235

0236

0237

0238

0239

0240

0241

0242

28

3

3A

28BY

27

Match to Page 17

Match to Page 9

Match to Page 17

Match to Page 4

10

1037

1025

1054

087

0230

0869

0129

1020

1021

1058

0898

0178

0139

0141

0143

0142

0144

0151

0152

0154

0153

0155

0186

0187

0431

0189

0188

0199

0200

0201

0207

0208

0209

0210

0211

0212

0213

0214

0215

0216

0217

0218

0219

0220

0221

0222

0223

0224

0225

0226

0227

0228

0229

0230

0231

0232

0233

0234

0235

0236

0237

0238

0239

0240

28

3

3A

28BY

27

Match to Page 17

Match to Page 9

Match to Page 17

Match to Page 4

10

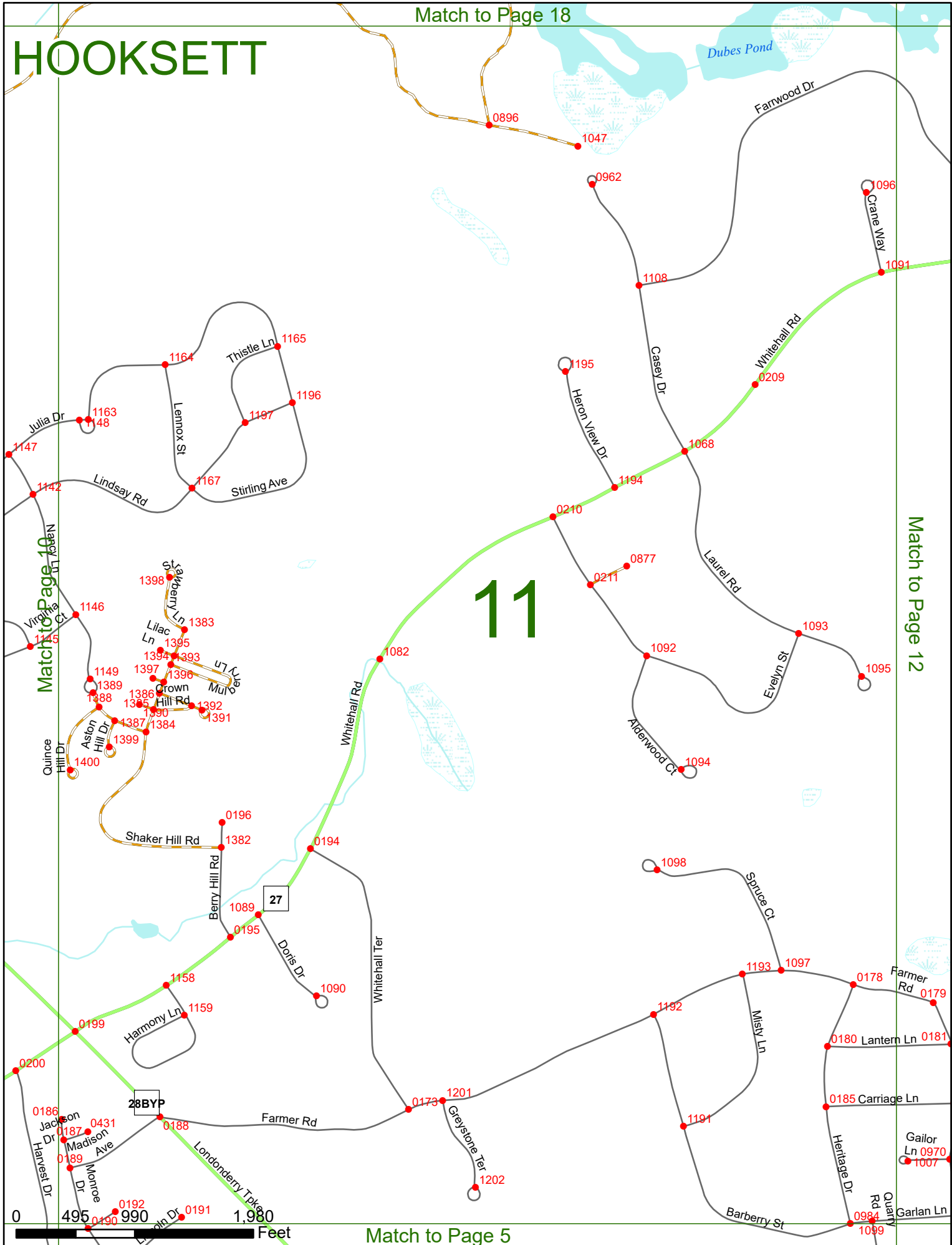
HOOKSETT

Dubes Pond

11

Match to Page 10

Match to Page 12



Match to Page 19

HOOKSETT

Dubess Pond

Fairwood Dr

Whitehall Rd

27

Rowes Corner Ln

Whitehall Rd

Chester Tpk

Match to Page 13
Maple Hills Brook

12

HOOKSETT
CANDIA

Match to Page 11

1038

0178 Farmer Rd

0179

Lantern Ln

0181

0182

Legacy Dr

Carriage Ln

0184

0183

1007

0970

Gailor Ln

1029

0984 Gailor Ln

1039

Carroll Ln

1080

1095

990

1180

Wills Rd

1203

Garden Song Dr

0380

Tower Hill Pond

0 Feet

Match to Page 6

Match to Page 20

HOOKSETT

27

Whitehall Rd
0205 0203

1035 1036

8320

HOOKSETT
CANDIA

Chester Tpke

13

Donovan Rd

Match to Page 0

Match to Page 12

0369 0372

0366

0031 0427

0371

0367

Kinnicum Pond

0370

Tower Hill Rd

Chester Tpke

Tower Hill Pond

0380

0379 0368

0356

0378

0 495 990 1,980 Feet

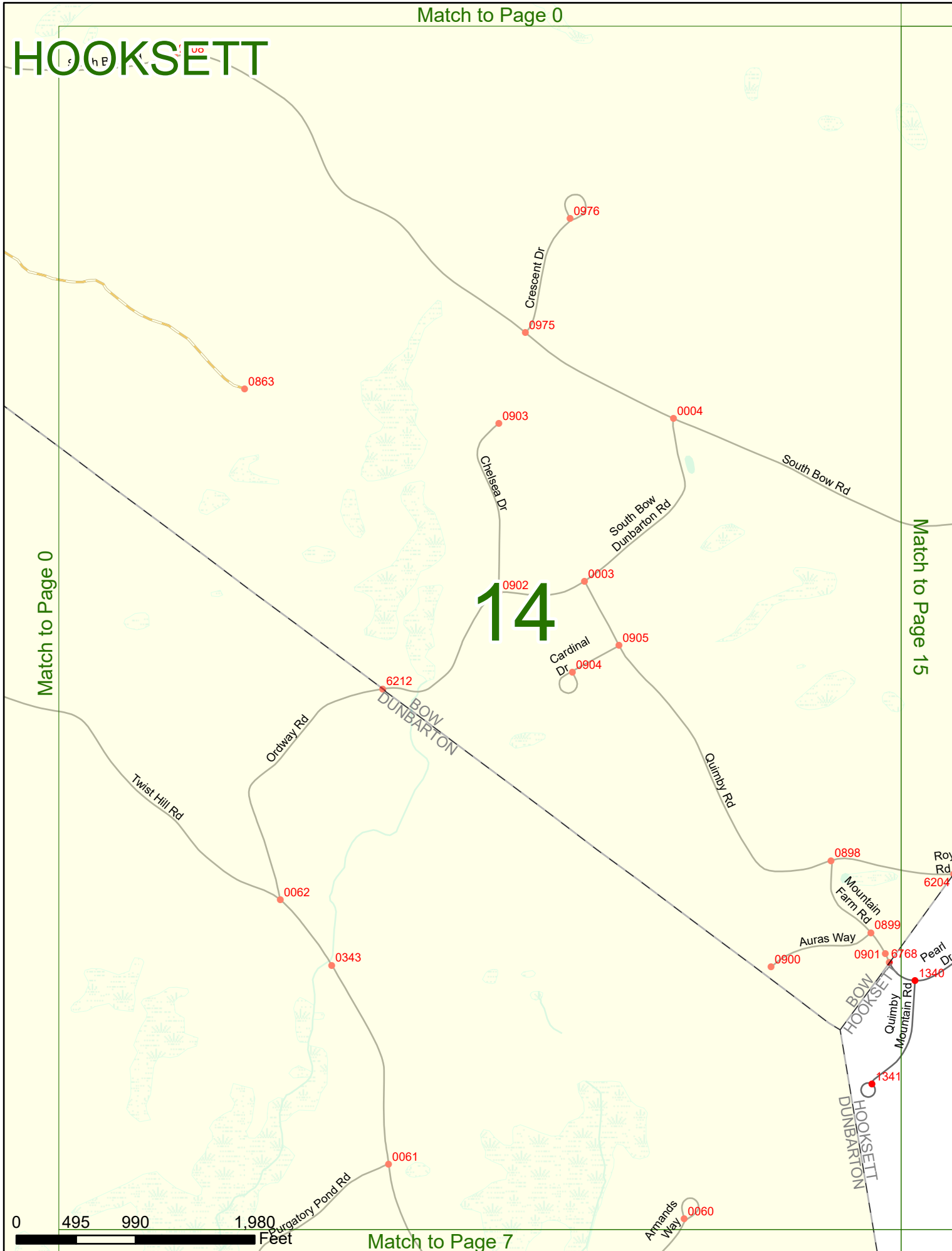

Match to Page 0

HOOKSETT

Match to Page 0

Match to Page 15

14

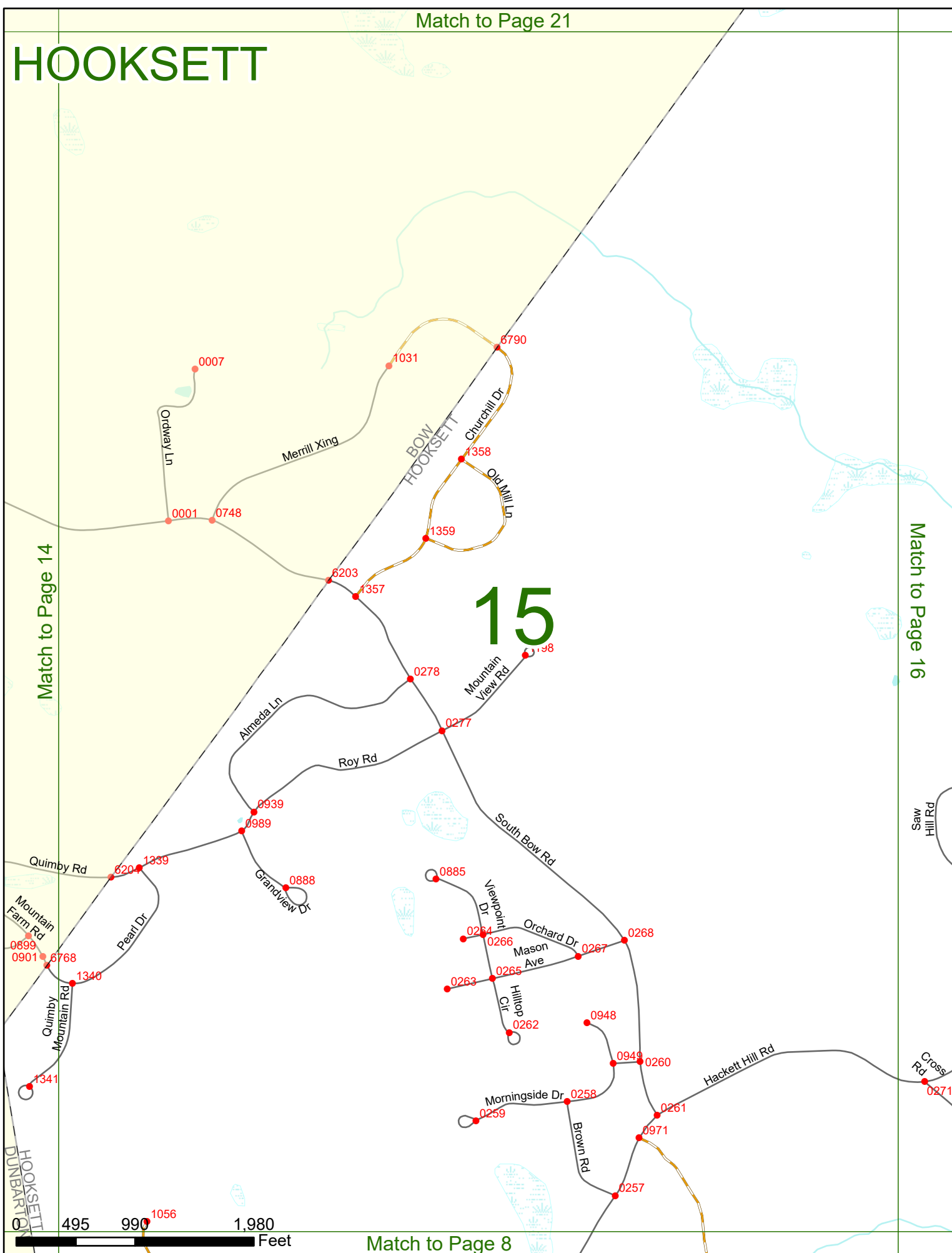


HOOKSETT

Match to Page 14

Match to Page 16

15



Saw Hill Rd

Cross Rd

HOOKSETT
DUNBARTON

HOOKSETT

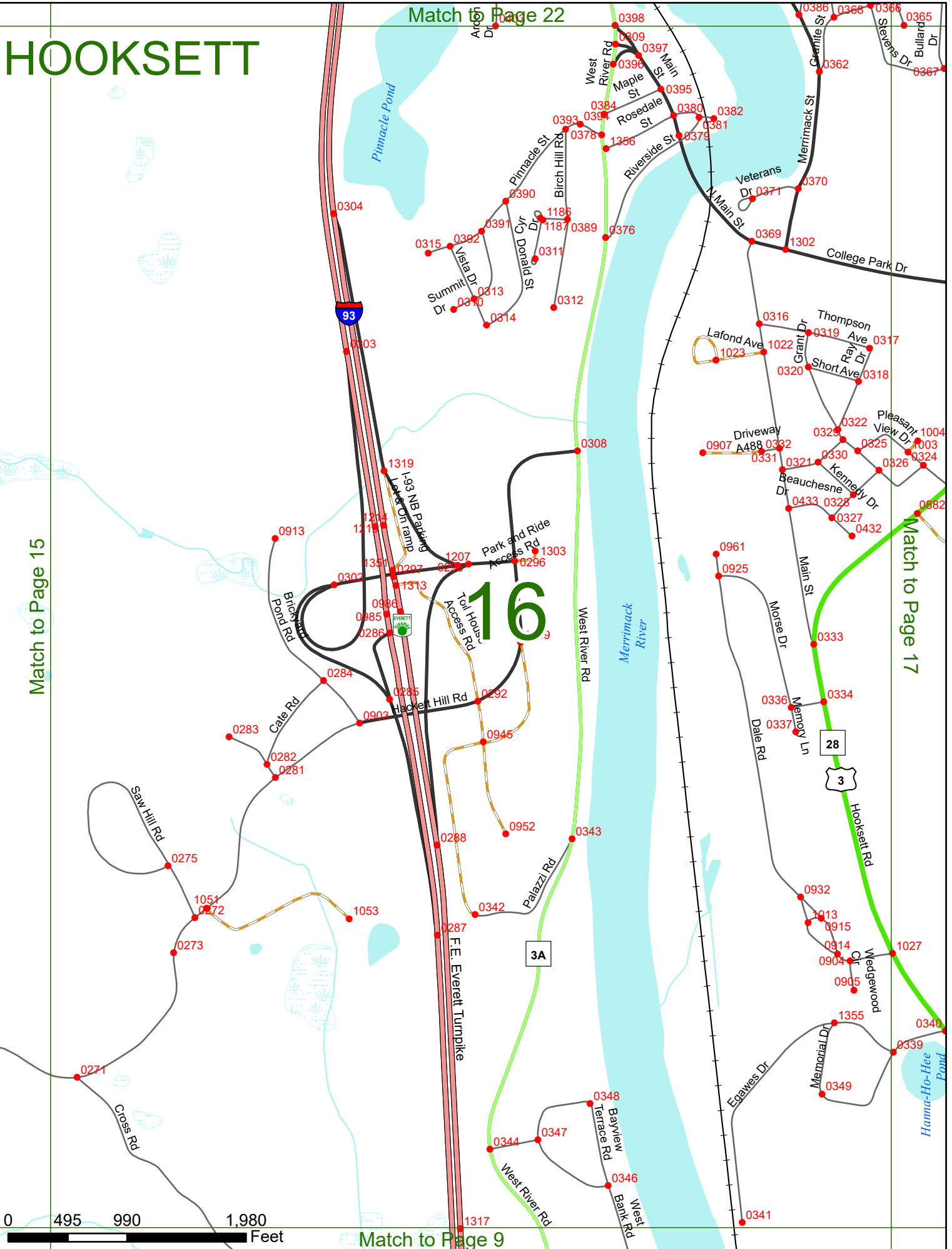
Match to Page 22

Match to Page 15

Match to Page 17

Match to Page 9

16



Match to Page 23

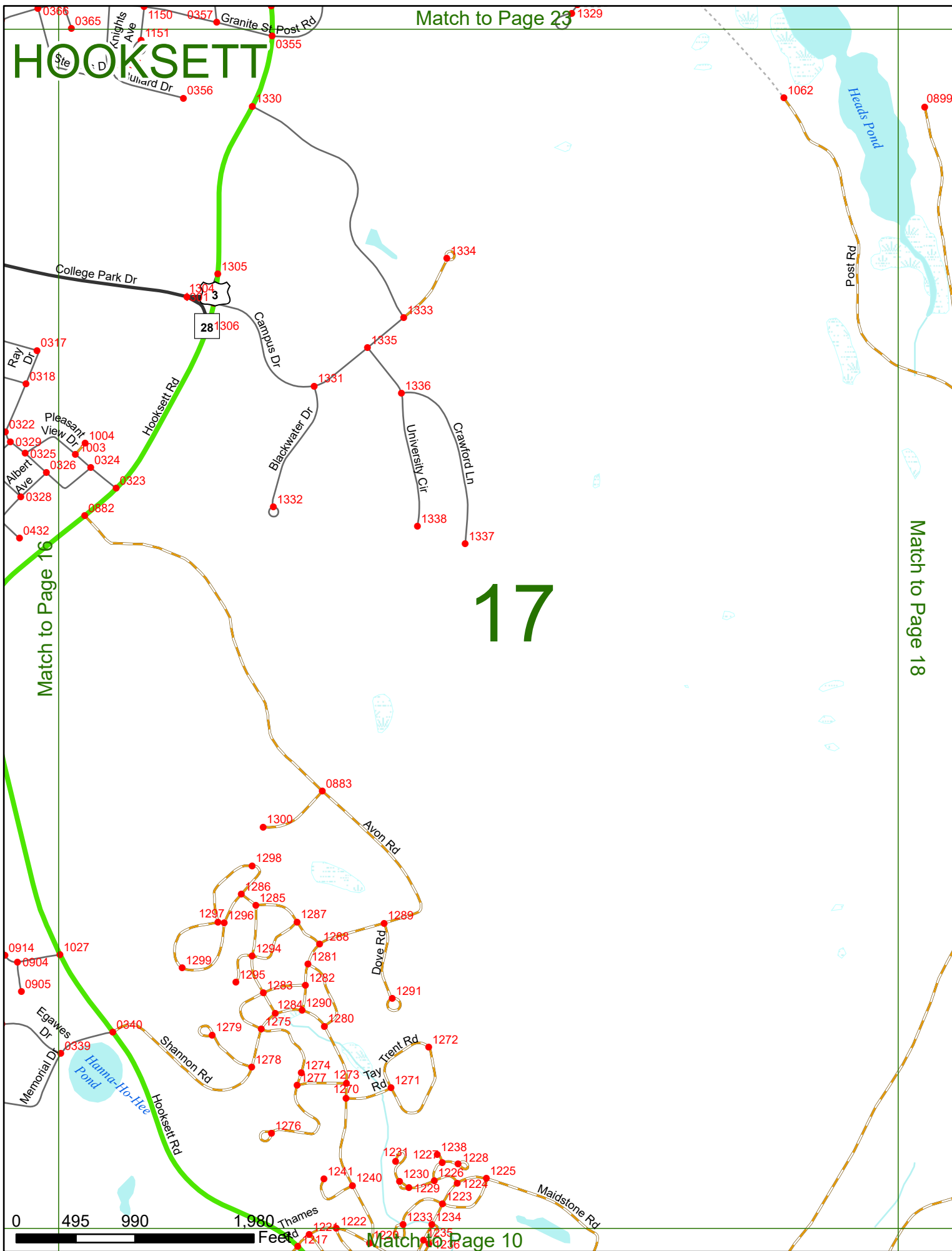
HOOKSETT

Match to Page 18

17

Match to Page 16

Match to Page 10



Match to Page 24

HOOKSETT

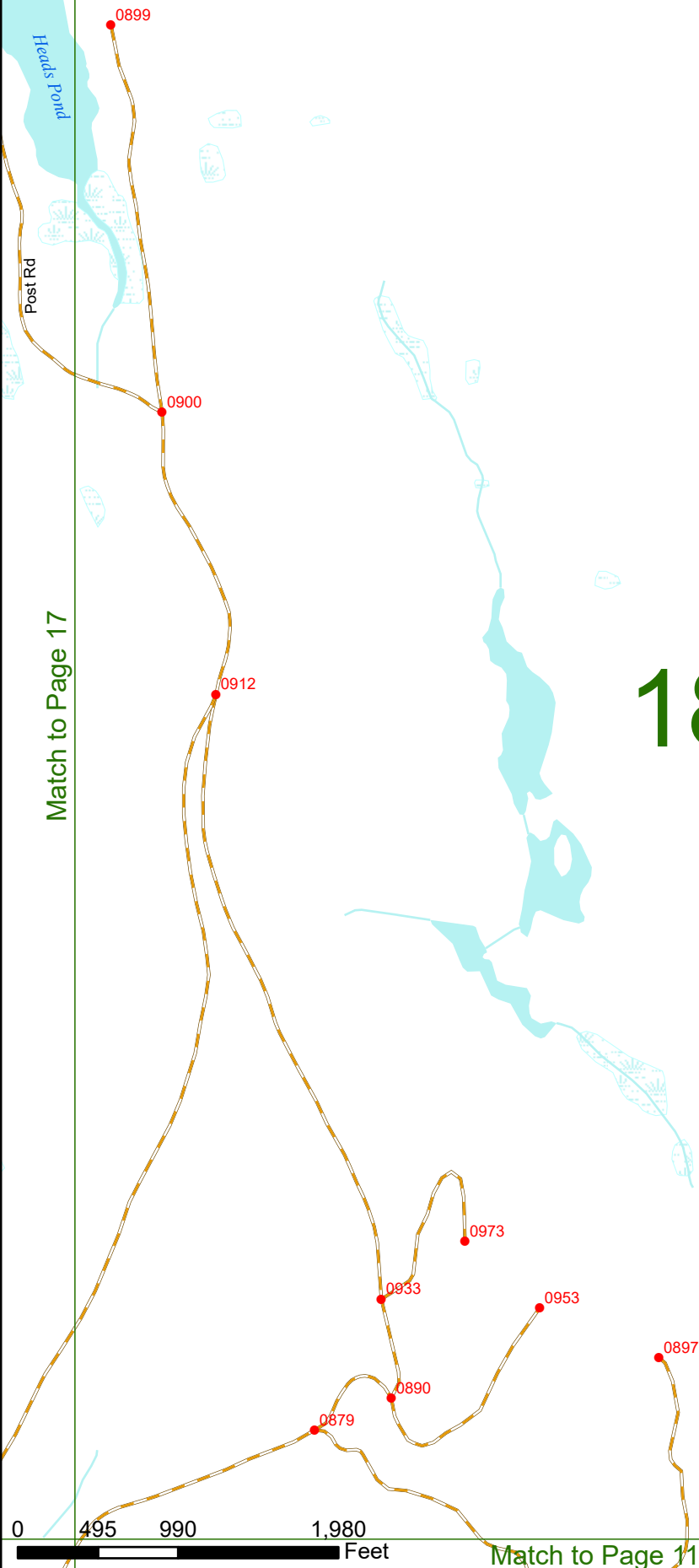
Chester Tpke

Bear Brook SP

Match to Page 19

18

Match to Page 17



Match to Page 11

Match to Page 25
Bear
Brook SP

HOOKSETT

Match to Page 18

Match to Page 20

19

1362

Chester Tpke

N Candia Rd

0351

0353

Chester Tpke

0872

Andrea Ave

1114

Clay St

0352

0901

Dubes Pond

0 495 990 1,980 Feet

Match to Page 12

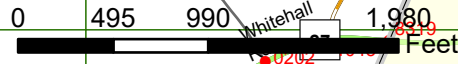
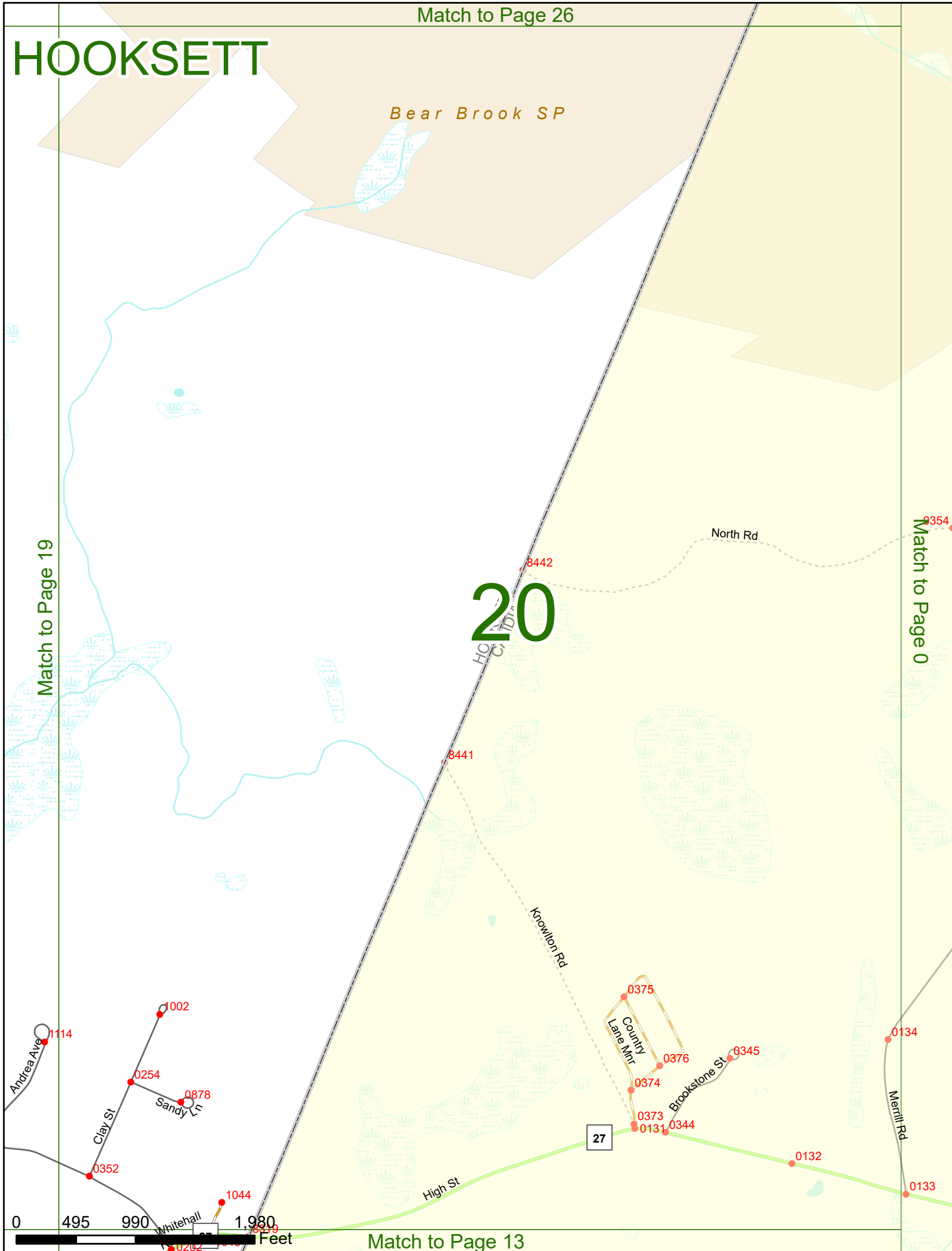
HOOKSETT

Bear Brook SP

20

Match to Page 19

Match to Page 0



Match to Page 0

HOOKSETT

0053
0054
93

0861
0058
0860

0896

0056

0762

Old Johnson Rd

Morgan Dr

Allen Rd
Bow Bog Rd

0761

0055

Asa Dr

Hope Ln

0760

0989

0993

21

0034

Peaslee Rd

1016

Summer Ln

1017

1020

0039

0930

Bow Bog Rd

Dicandra Dr

0980

0040

Rosewood Dr

0038

Woodhill Hooksett Rd

BOW
HOOKSETT

0037

0793

Match to Page 0

Match to Page 22

0 495 990 1,980 Feet

Match to Page 15

HOOKSETT

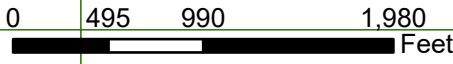
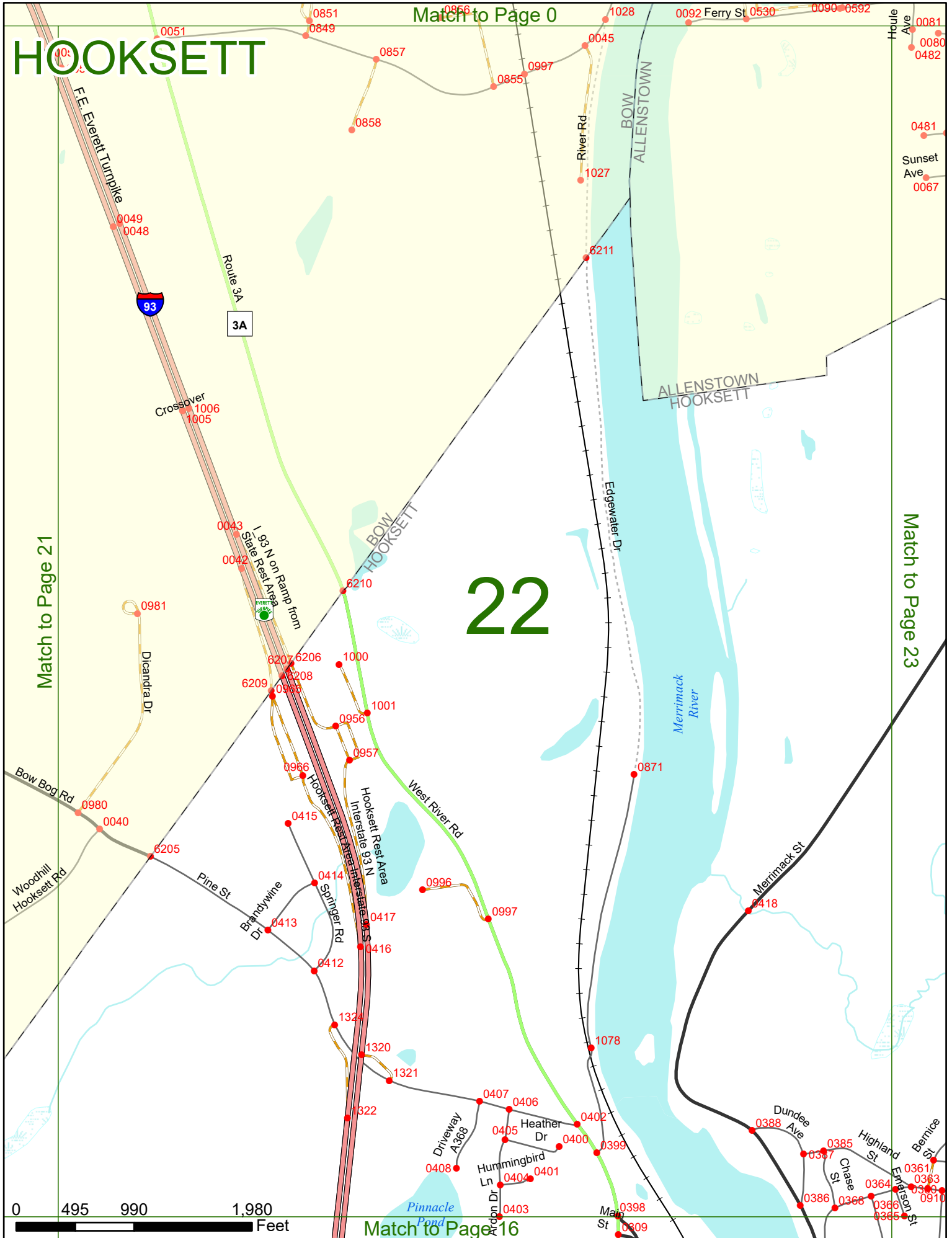
Match to Page 0

22

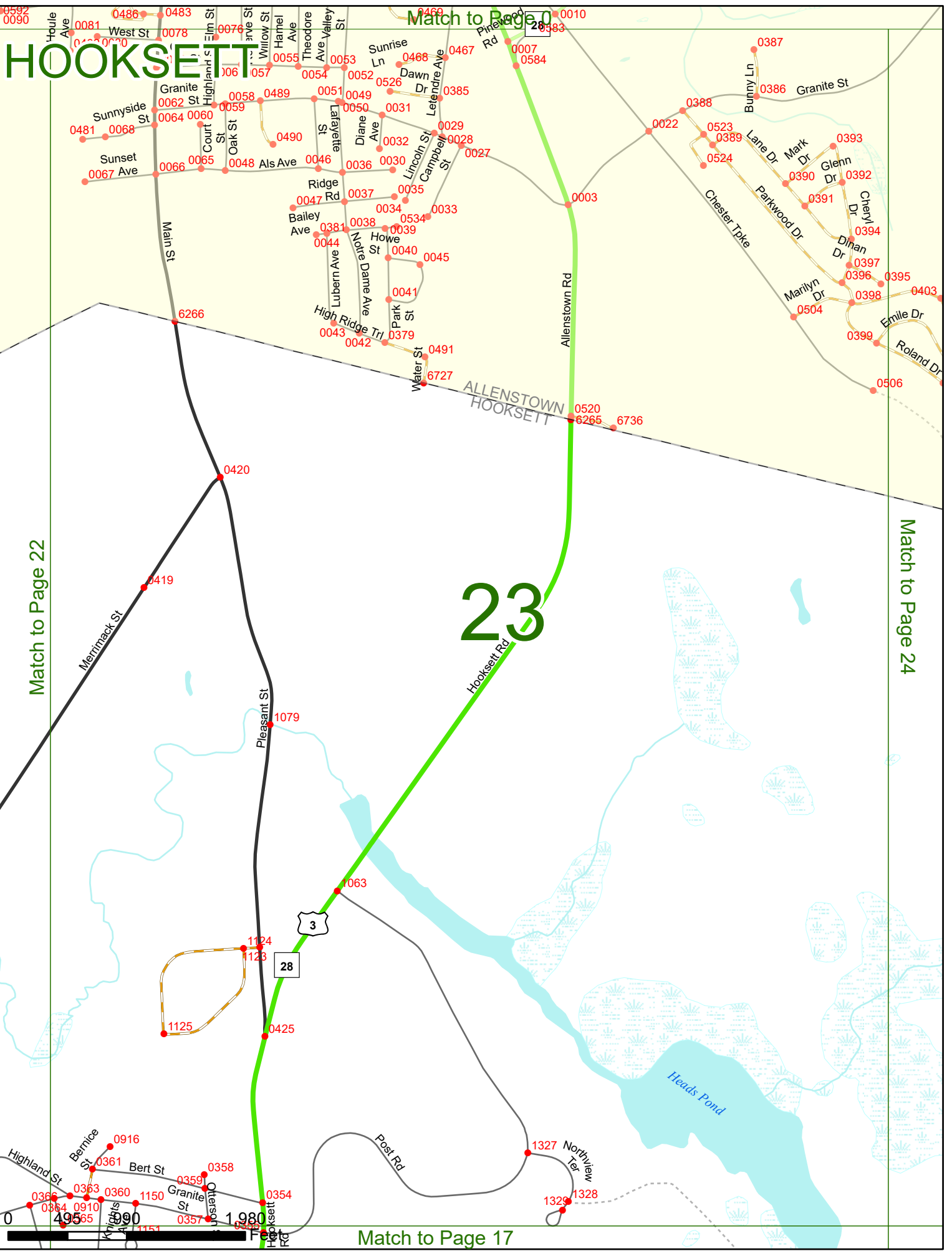
Match to Page 23

Match to Page 21

Match to Page 16



HOOKSETT



Match to Page 0

Match to Page 22

Match to Page 24

23

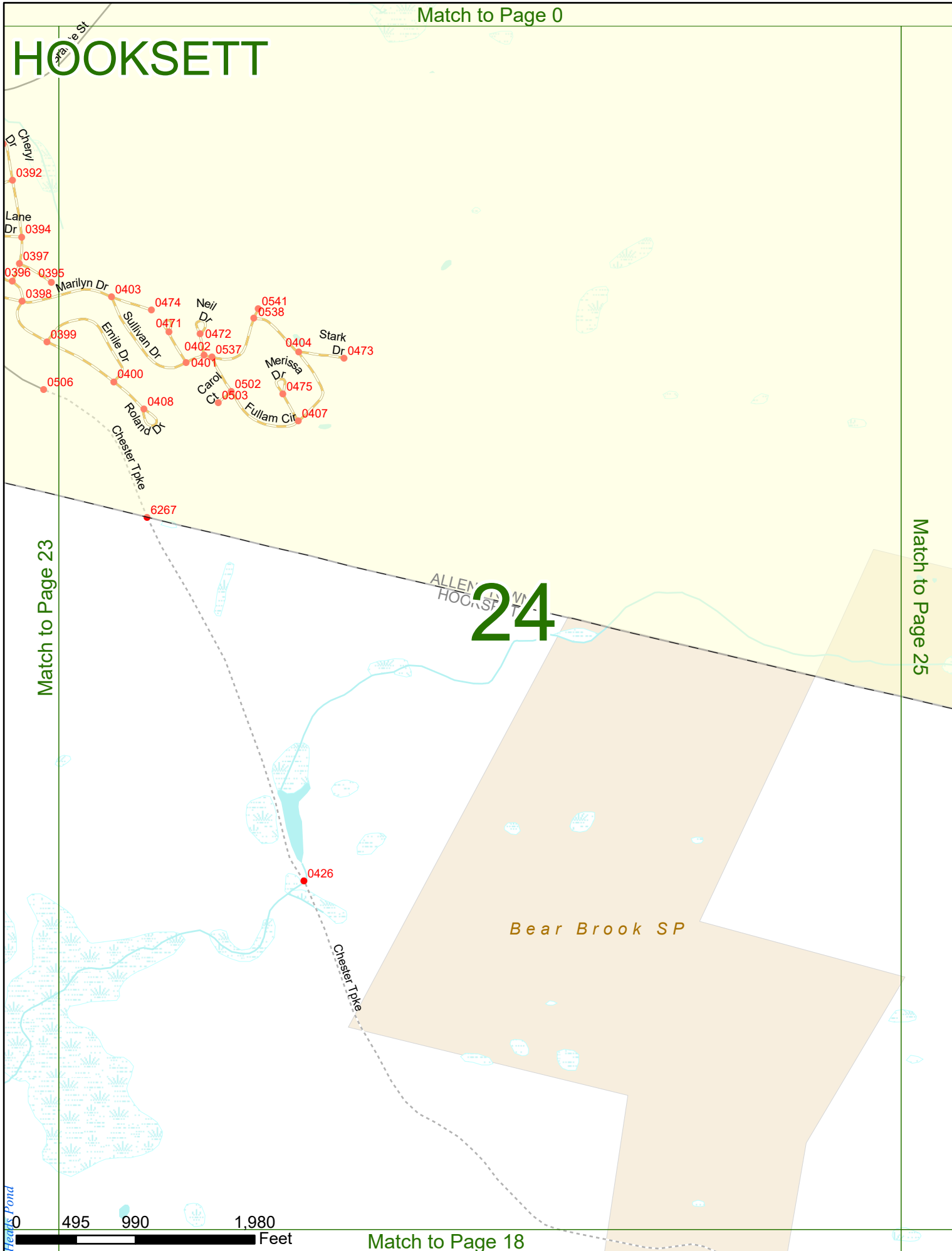
Match to Page 17

Heads Pond

3
28

0 495 65 990 1151

HOOKSETT



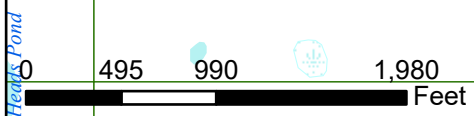
Match to Page 23

Match to Page 25

24

ALLEN TOWN
HOOKSETT

Bear Brook SP



Match to Page 0

HOOKSETT

0570

Dodge Rd

0100

Bear Brook SP

25

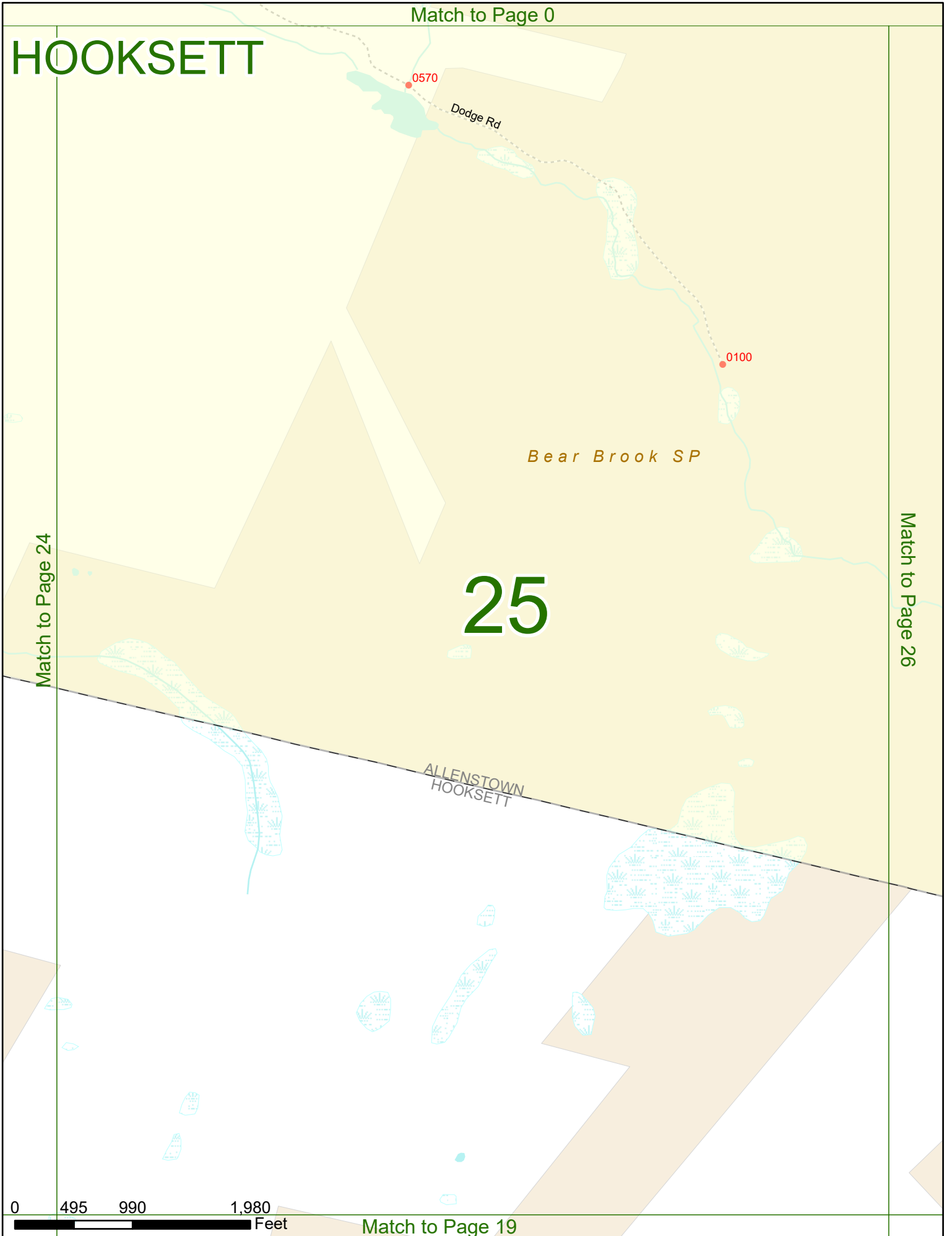
ALLENSTOWN
HOOKSETT

Match to Page 24

Match to Page 26

0 495 990 1,980 Feet

Match to Page 19



HOOKSETT

Match to Page 25

Match to Page 0

Bear Brook SP

26



Spruce Pond Rd

Podunk Rd

Bear Hill Pond Rd

Podunk Rd

ALLENSTOWN
HOOKSETT

ALLENSTOWN
DEERFIELD

DEERFIELD
CANDIA

HOOKSETT
CANDIA

Hall Min Marsh

