

New Hampshire  
**DOT**  
 Department of Transportation

Maps and data sets are not guaranteed to be free from errors and omissions. Data is in a constant state of update and correction by various groups and agencies. Information displayed on this map is the best available at the time of publication.

# 2023 Nodal Reference Bookmap

## LEGEND



NHDOT will accept crash locations based on the State of NH Uniform Police Traffic Accident Report.

Crash occurred on:

**Option 1**     Street Address  
                   123 Main Street

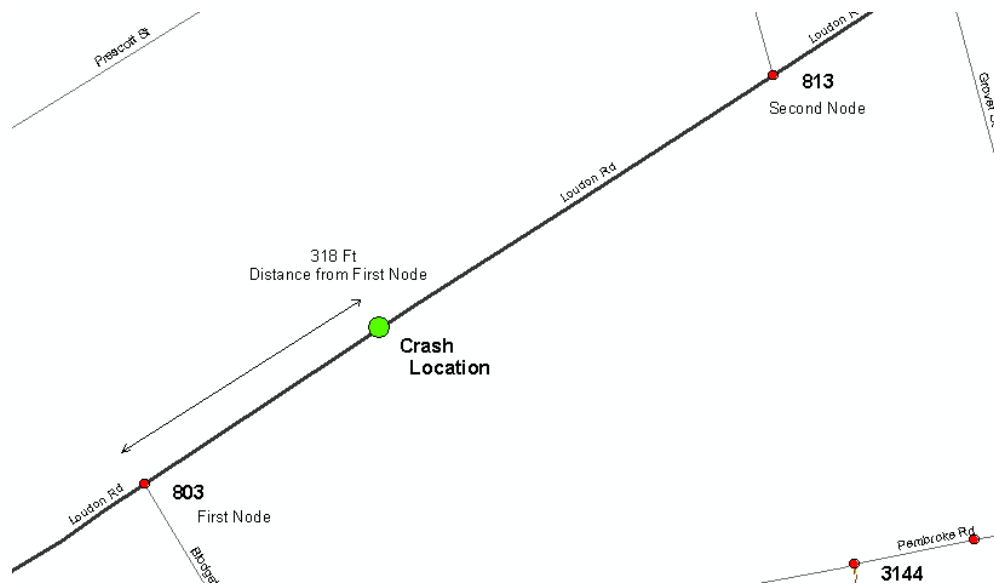
**Option 2**     Route No and/or     Distance from             NESW             Intesecting Road, Bridge,  
                   Street name             Intersecting Street                                     Town/County line  
                   Main Street                     500                     E                     Oak Street

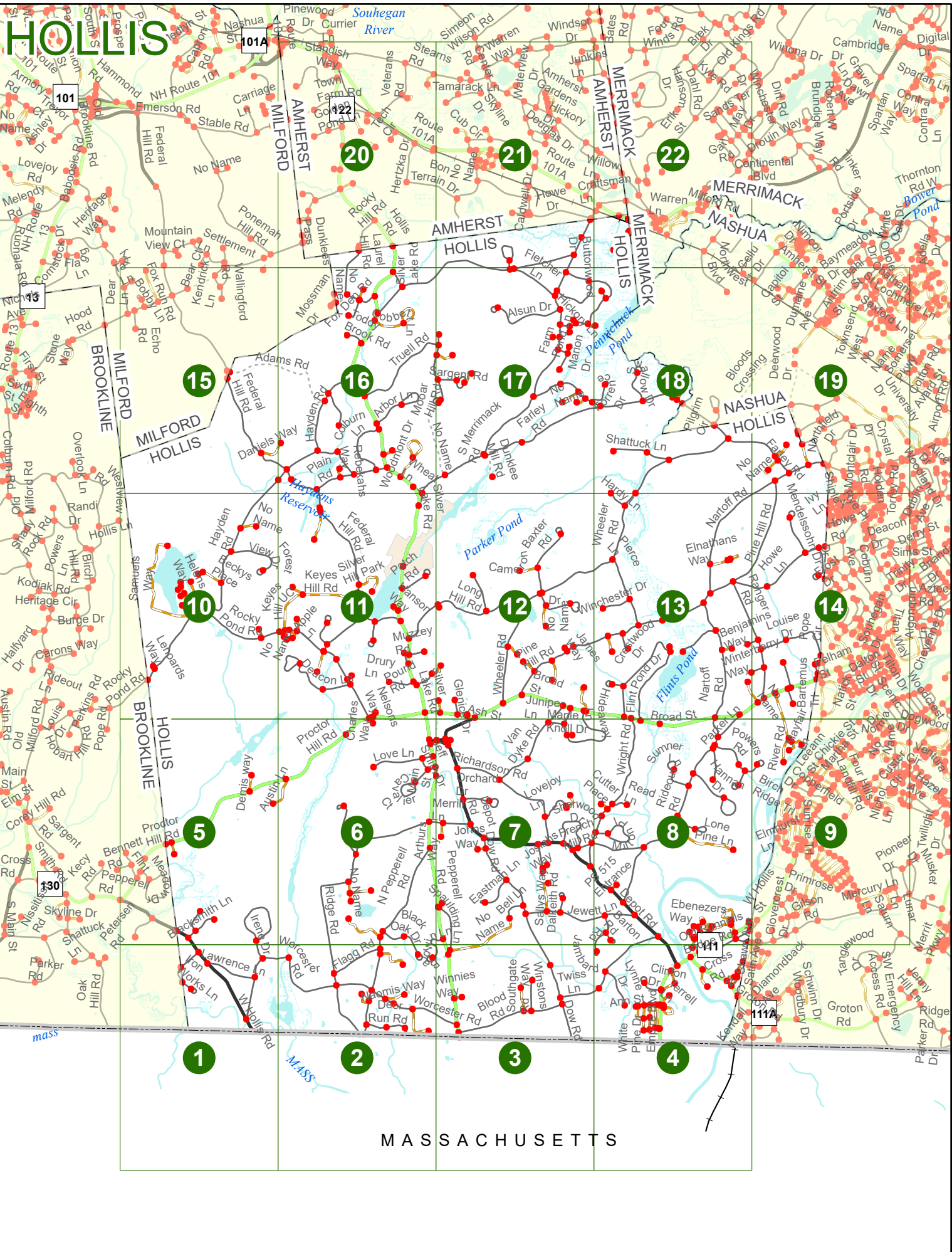
**Option 3**     First Node                     Distance from First Node                     Second Node  
                   515                                     212                                     632

**Option 4**     Route No and/or             Mile Marker on Interstate Only     NESW             Mile (Marker)  
                   Street name  
                   189S                                     700 feet                                     S                     36.8

**Option 3 – Example**

Street Name                     Loudon Road  
First Node                             803  
Distance from First Node             318 Ft  
Second Node                             813



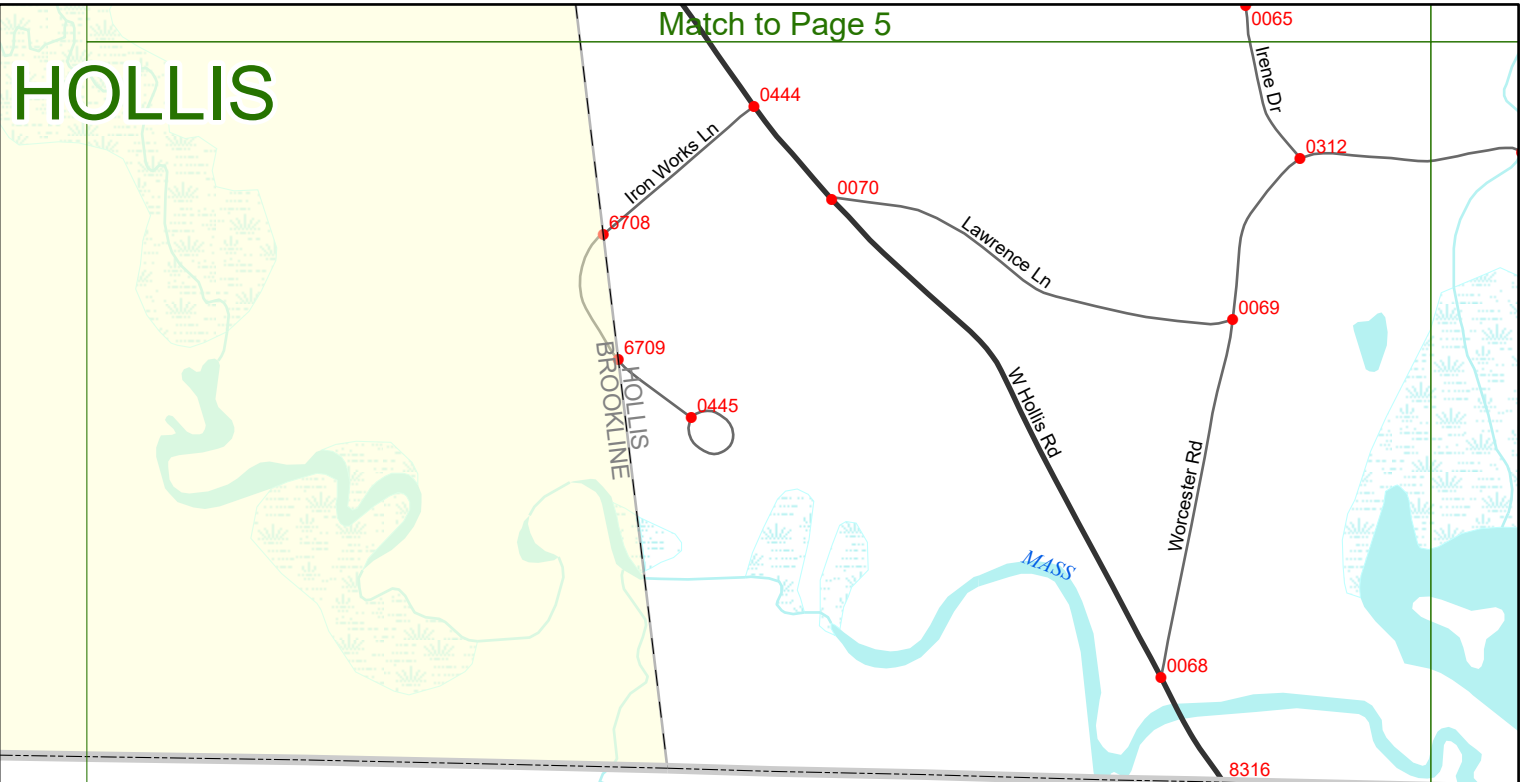


# HOLLIS

MASSACHUSETTS

# HOLLIS

Match to Page 5

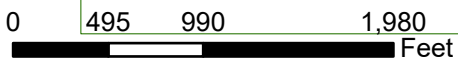


Match to Page 0

Match to Page 2

# 1

MASSACHUSETTS

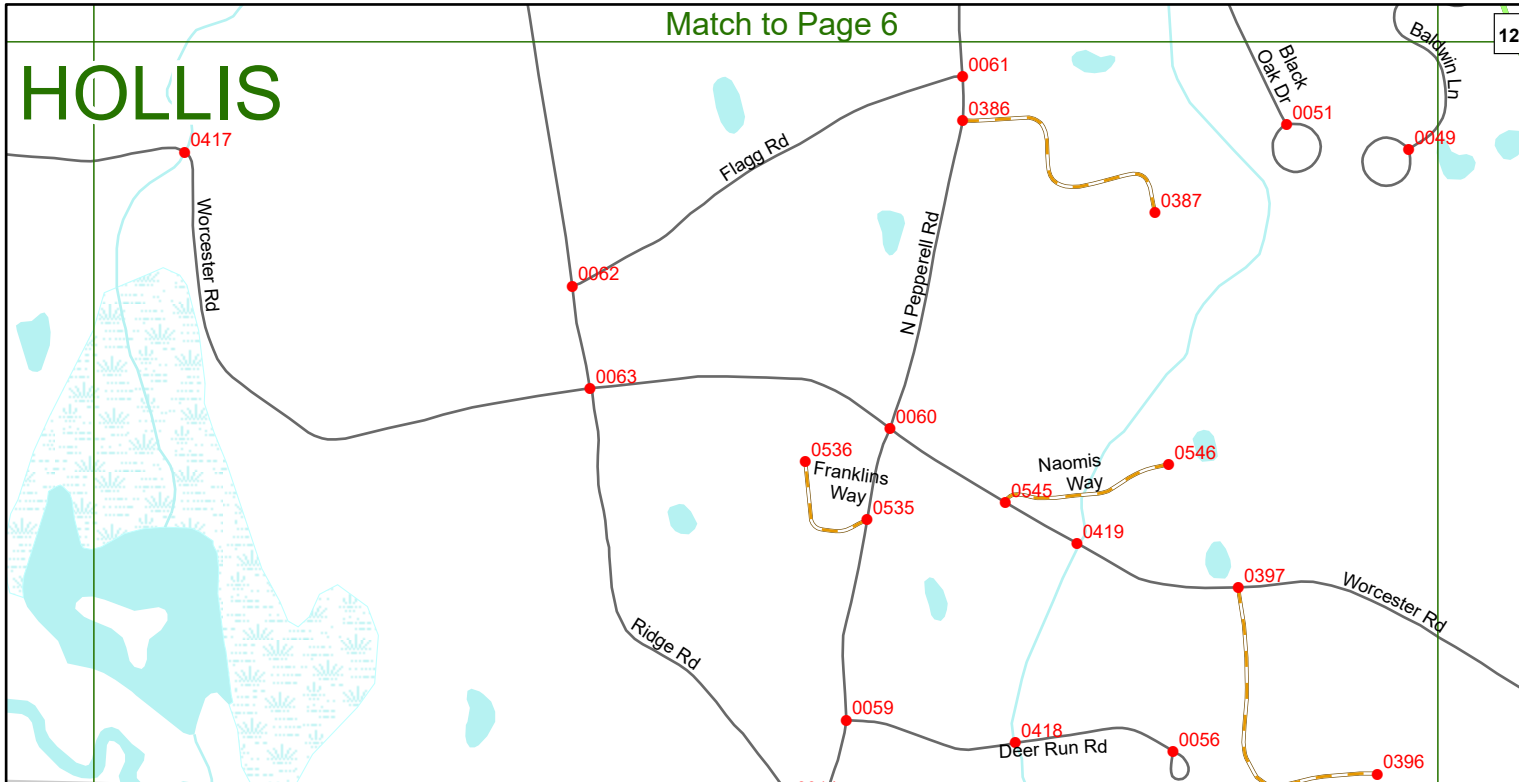


Match to Page 0

Match to Page 6

122

# HOLLIS

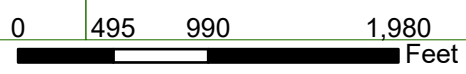


Match to Page 1

Match to Page 3

# 2

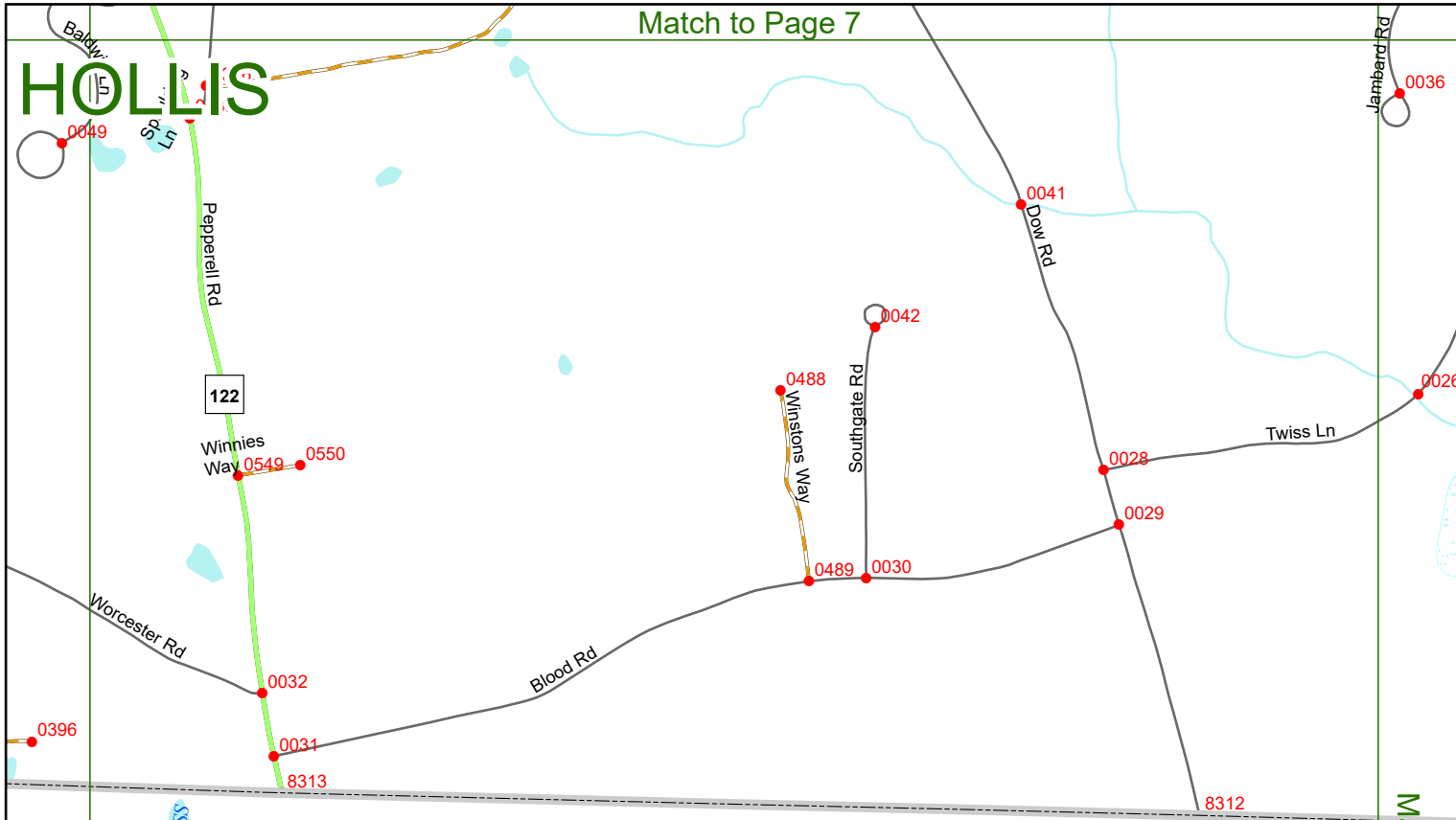
MASSACHUSETTS



Match to Page 0

Match to Page 7

# HOLLIS

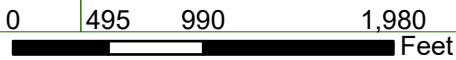


Match to Page 2

Match to Page 4

# 3

MASSACHUSETTS



Match to Page 0

HOLLIS 36

Match to Page 8

Match to Page 3

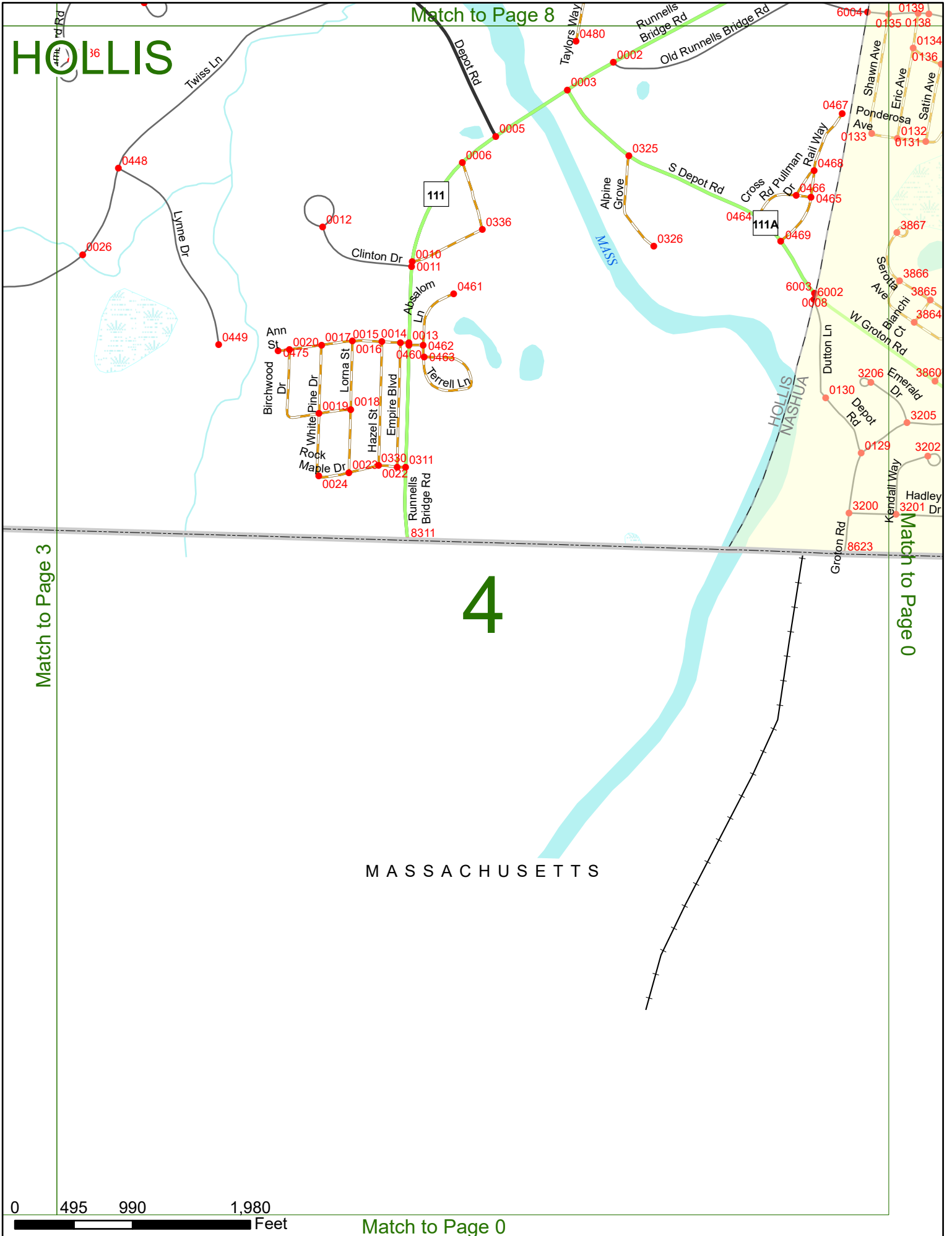
Match to Page 0

4

MASSACHUSETTS

0 495 990 1,980 Feet

Match to Page 0

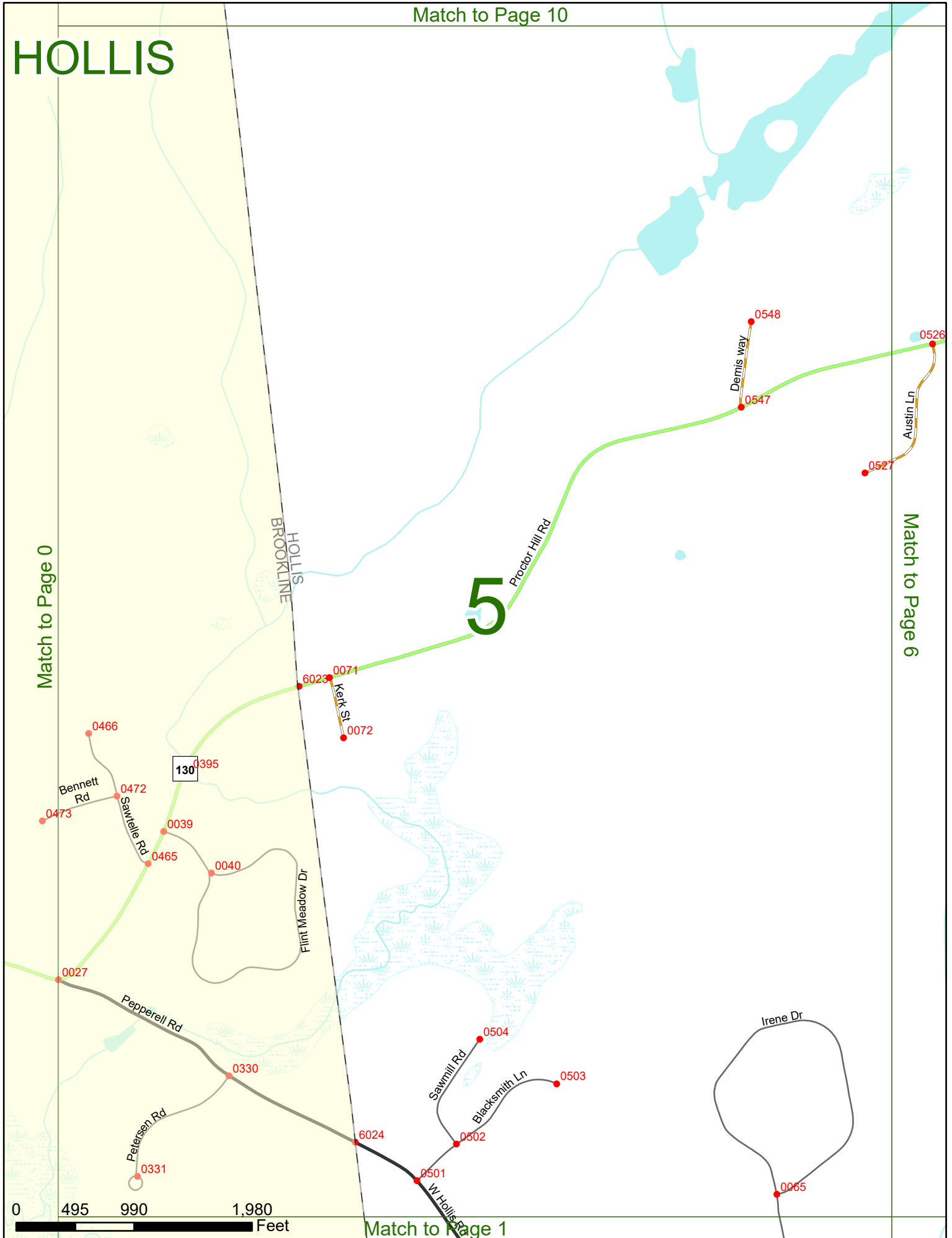


# HOLLIS

Match to Page 0

Match to Page 6

## 5



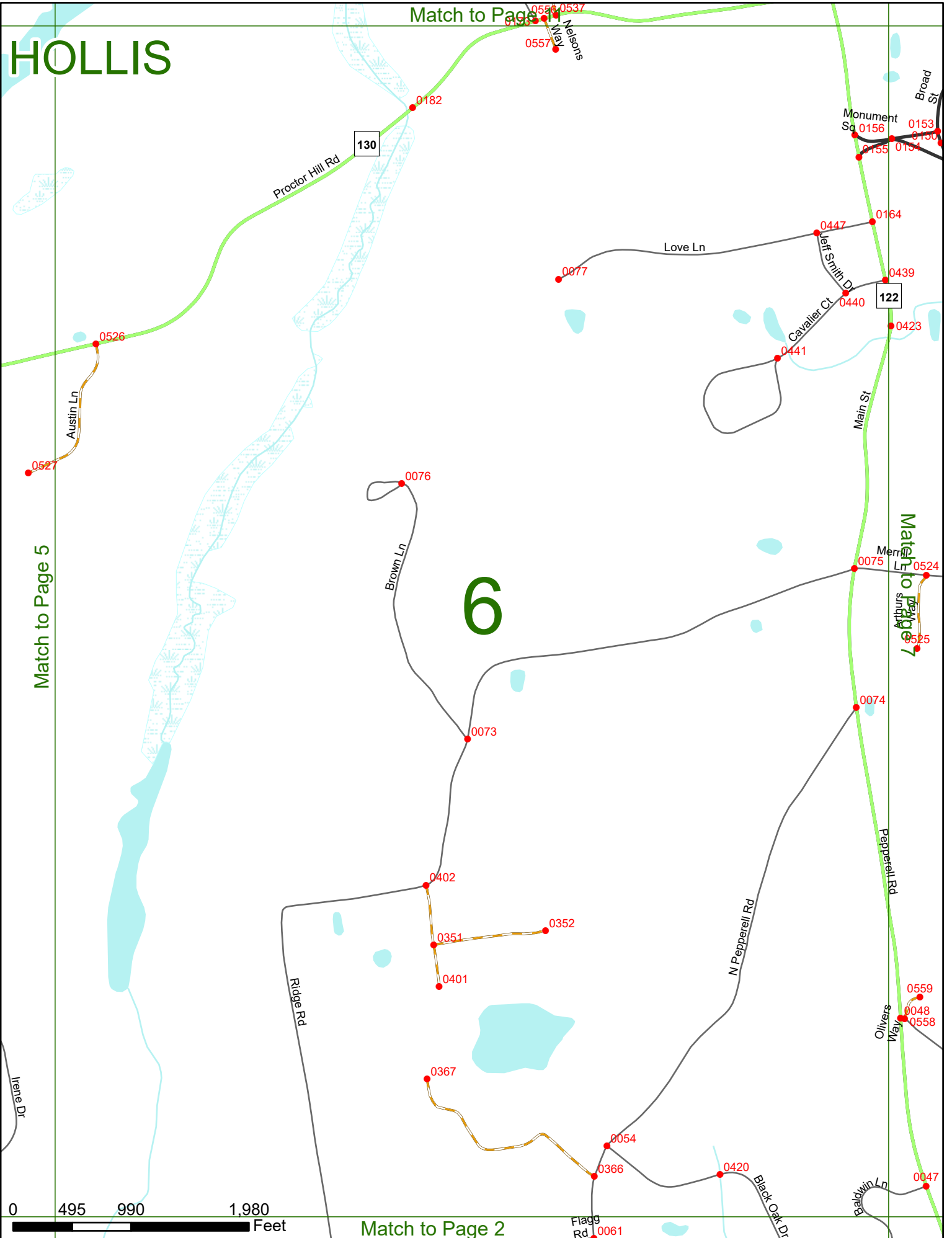


# HOLLIS

Match to Page 5

Match to Page 7

# 6



Match to Page 5

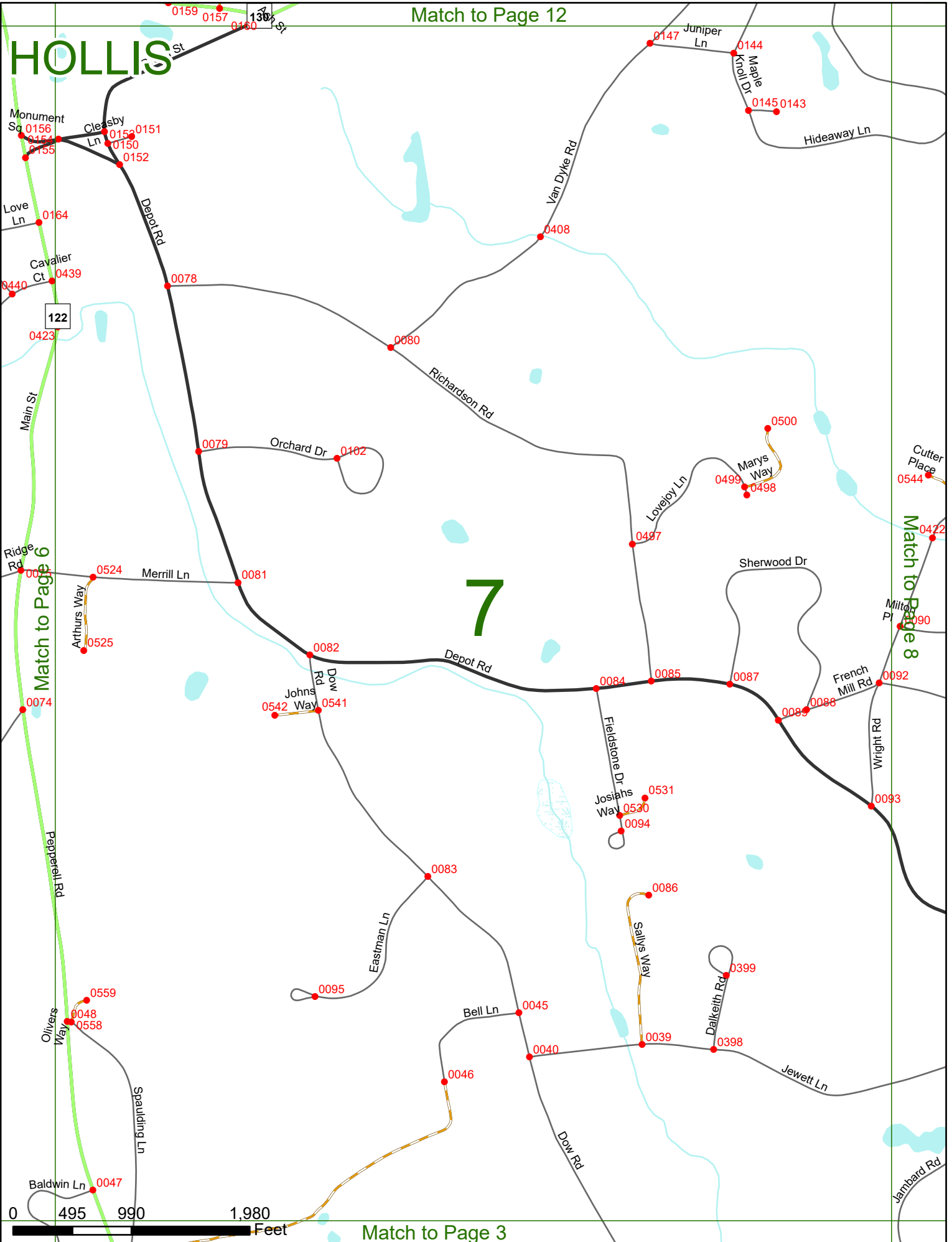
Match to Page 2

0 495 990 1,980 Feet

Match to Page 12

# HOLLIS

# 7



# HOLLIS

Match to Page 13


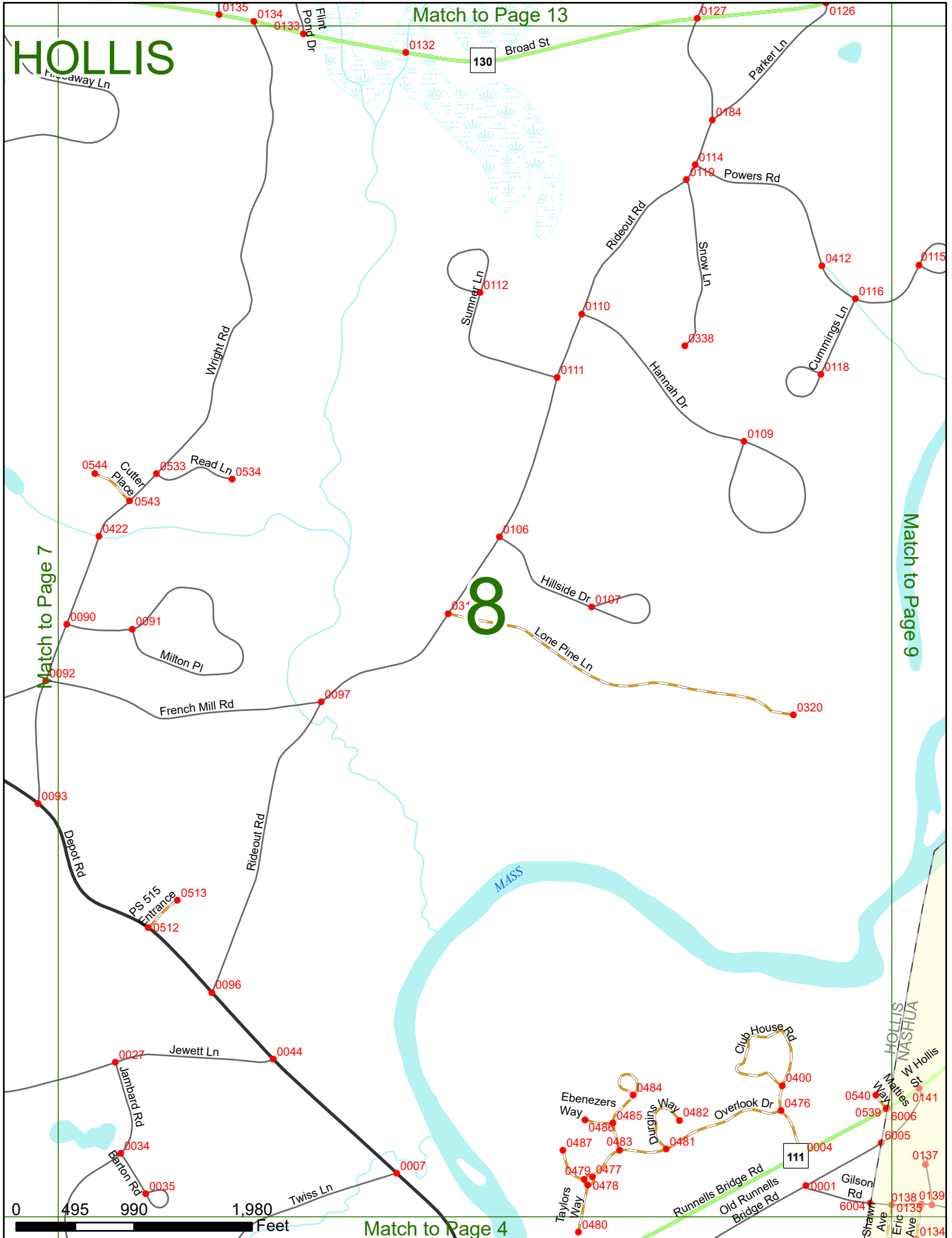
130

8

Match to Page 9

Match to Page 7

Match to Page 4



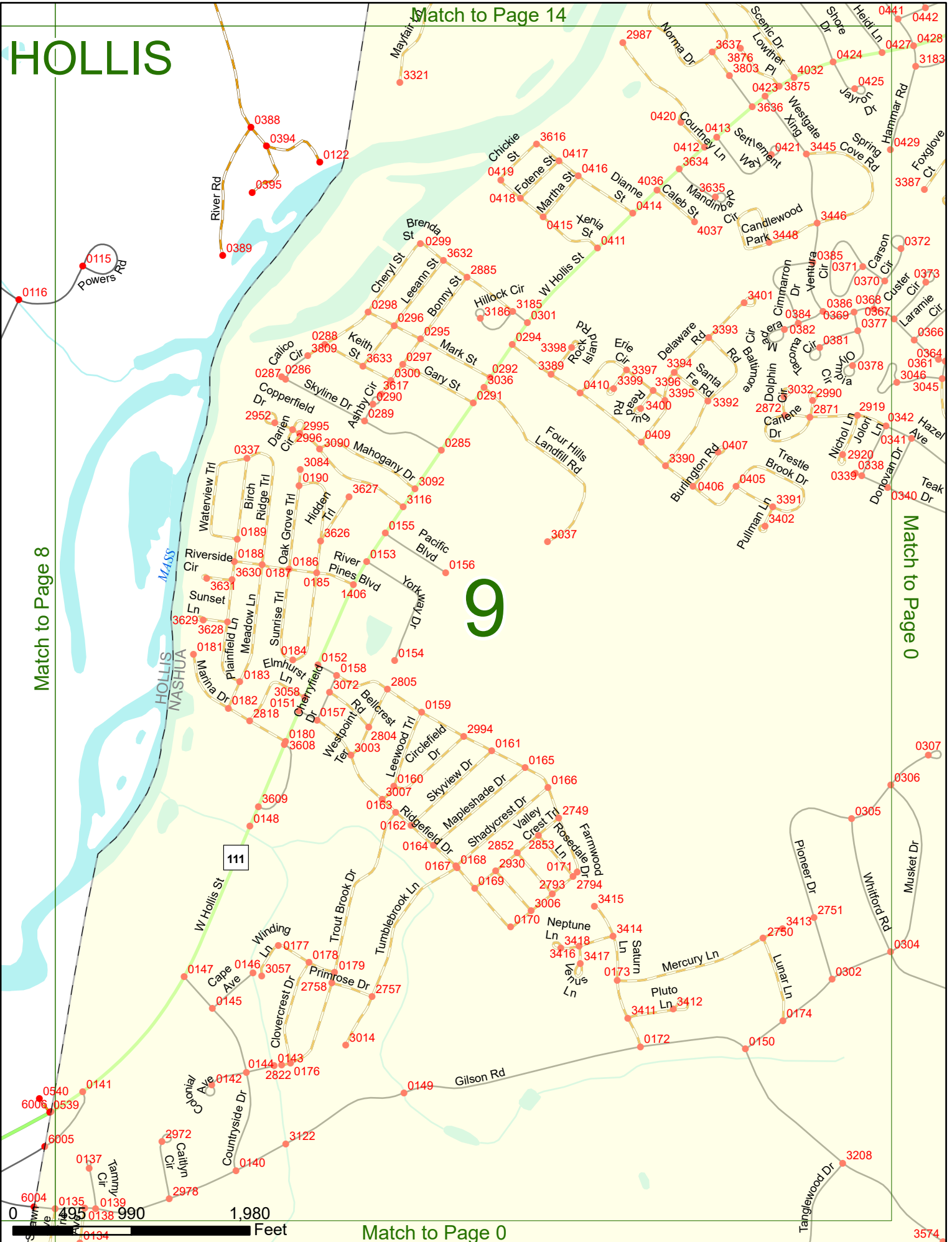
# HOLLIS

Match to Page 14

Match to Page 8

Match to Page 0

# 9



Match to Page 0

3574

# HOLLIS

Hollis Ln 0098

Hayden Rd

0342 0343

0339



0193 Forest View Dr

0195

0553 0555 Beckys Place 0554

0353 0341

0348

0354

0345

0331

0318

0317

# 10

0191 0192 0338 0532

Samuels Way

0340

Rocky Pond Rd



0374

0508 0560

0511 0510 0509

Match to Page 11

Keyes Hill UC

Deacon Ln

Match to Page 0

HOLLIS BROOKLINE

0552 0551 Lenoards Way

06022

Rocky Pond Rd

0 495 990 1,980 Feet

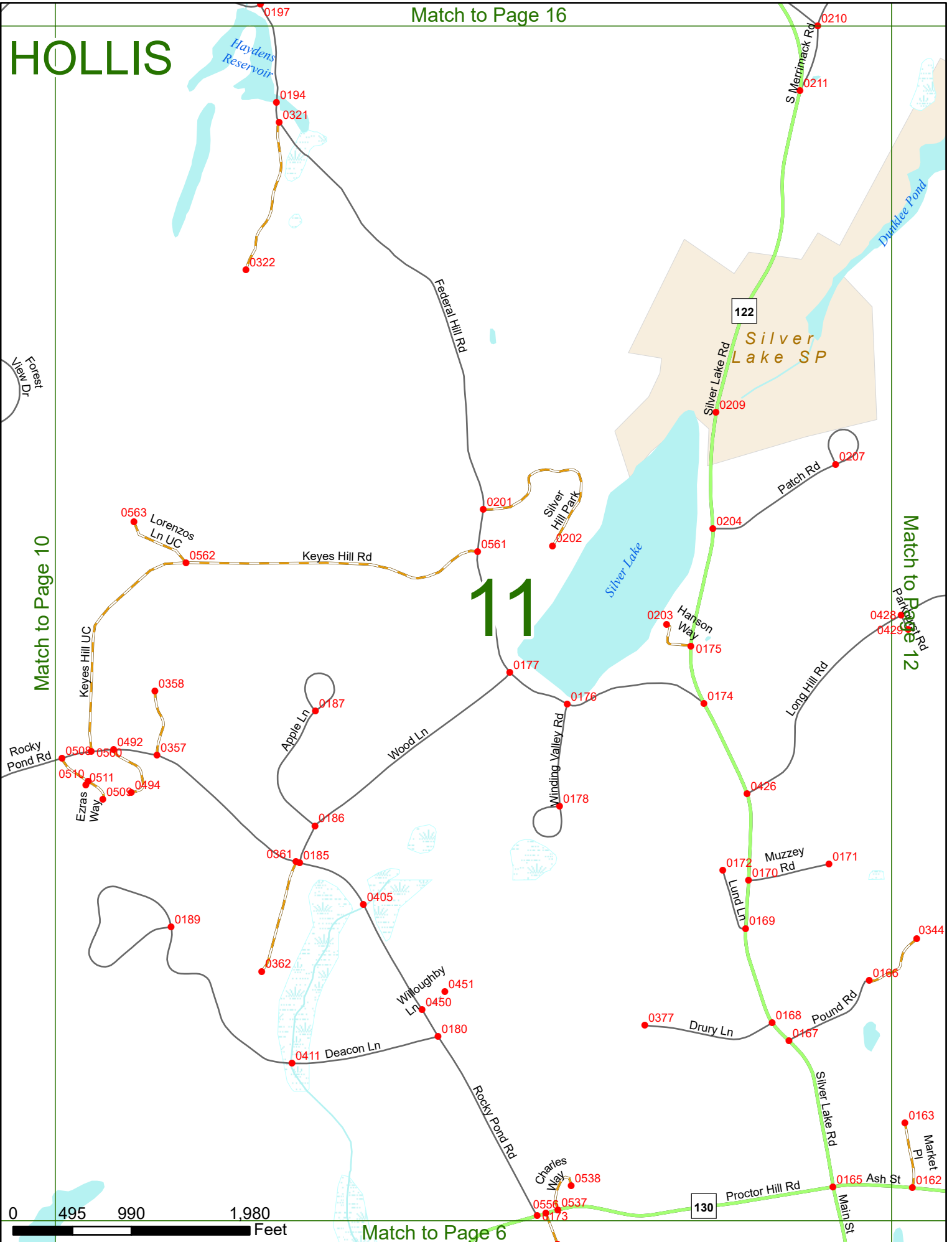
# HOLLIS

Match to Page 16

Match to Page 10

Match to Page 12

# 11



Match to Page 6

# HOLLIS

Silver Lake SP

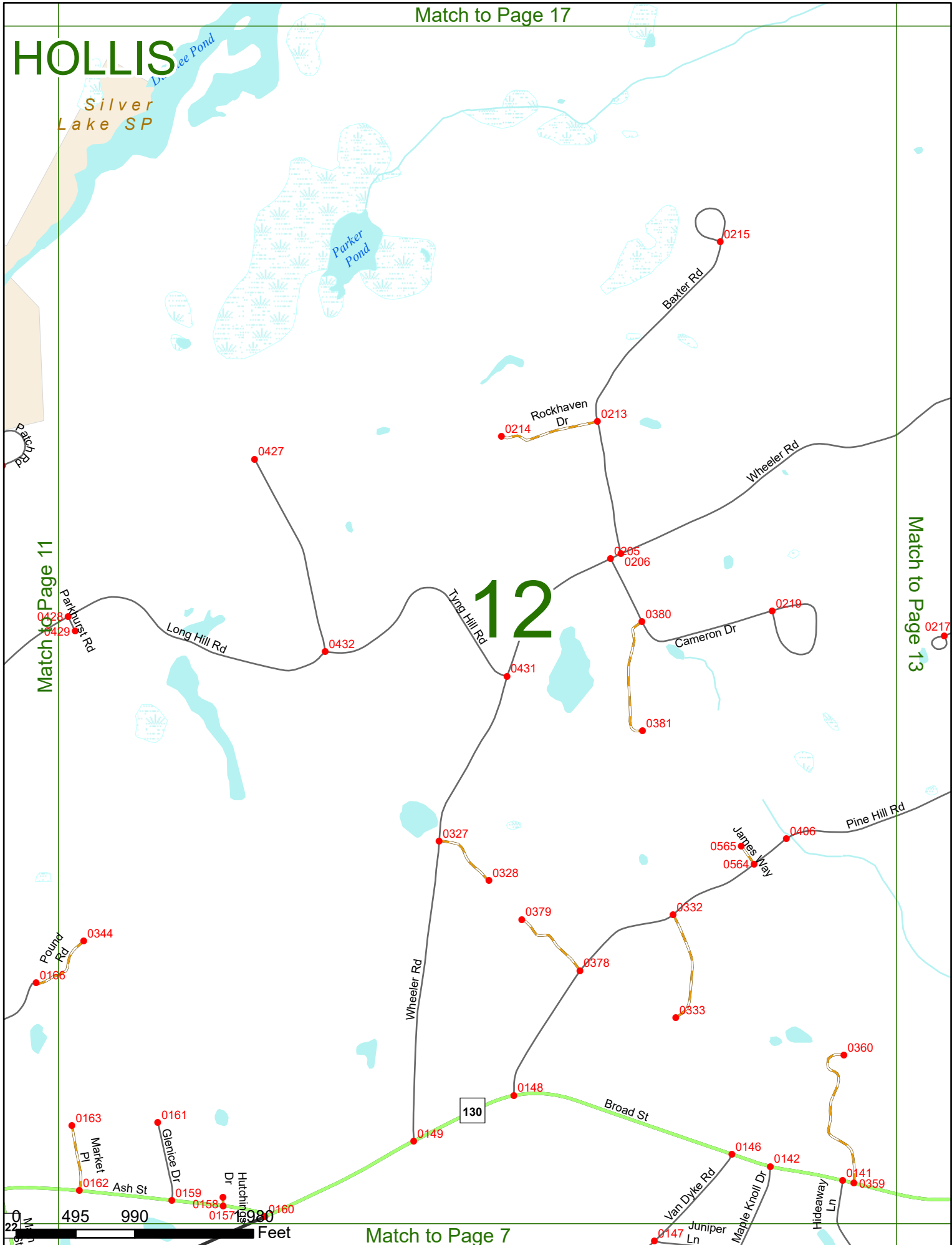
Dee Pond

Parker Pond

# 12

Match to Page 11

Match to Page 13



Match to Page 18

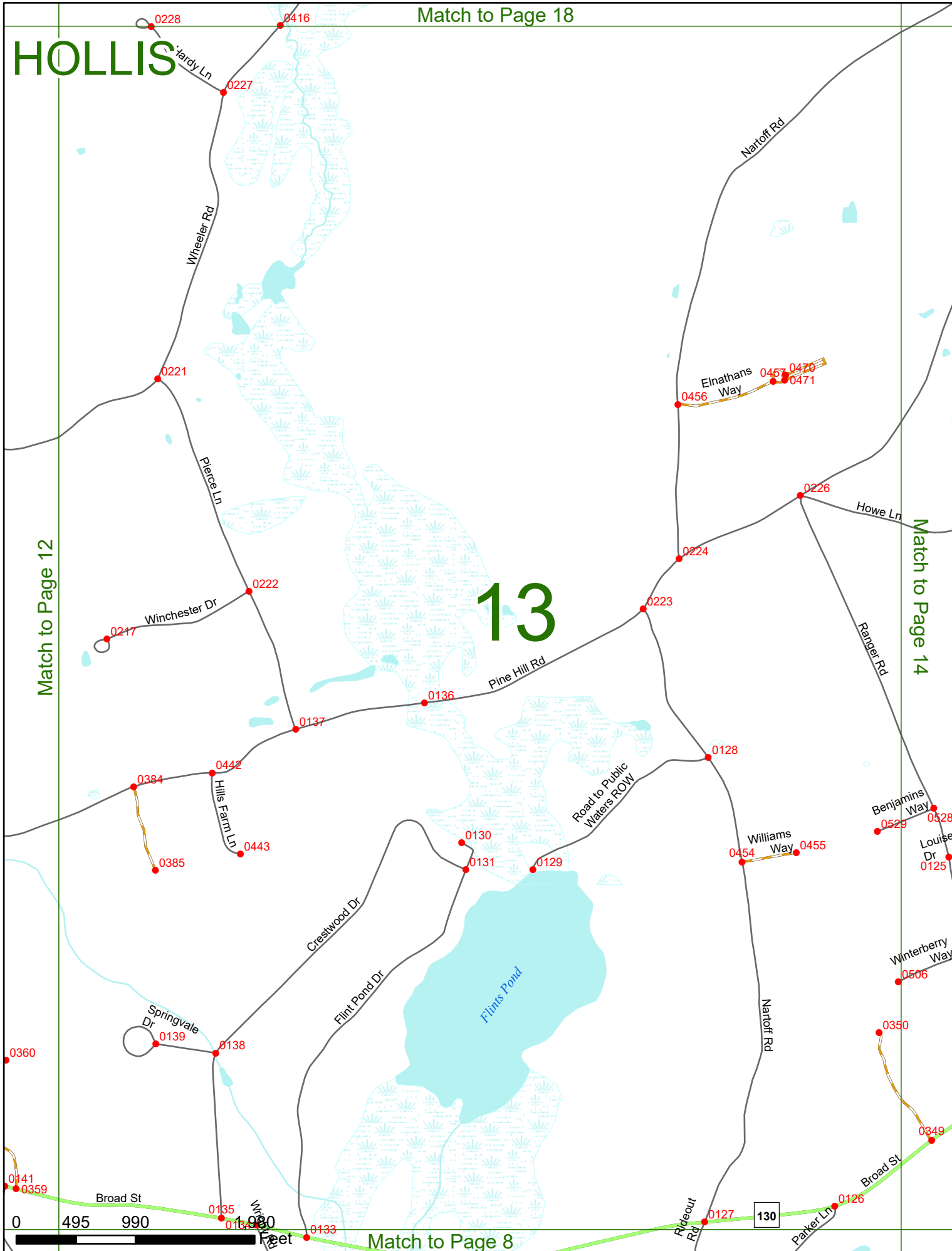
# HOLLIS

# 13

Match to Page 12

Match to Page 14

Match to Page 8





# HOLLIS

Match to Page 10

Match to Page 13

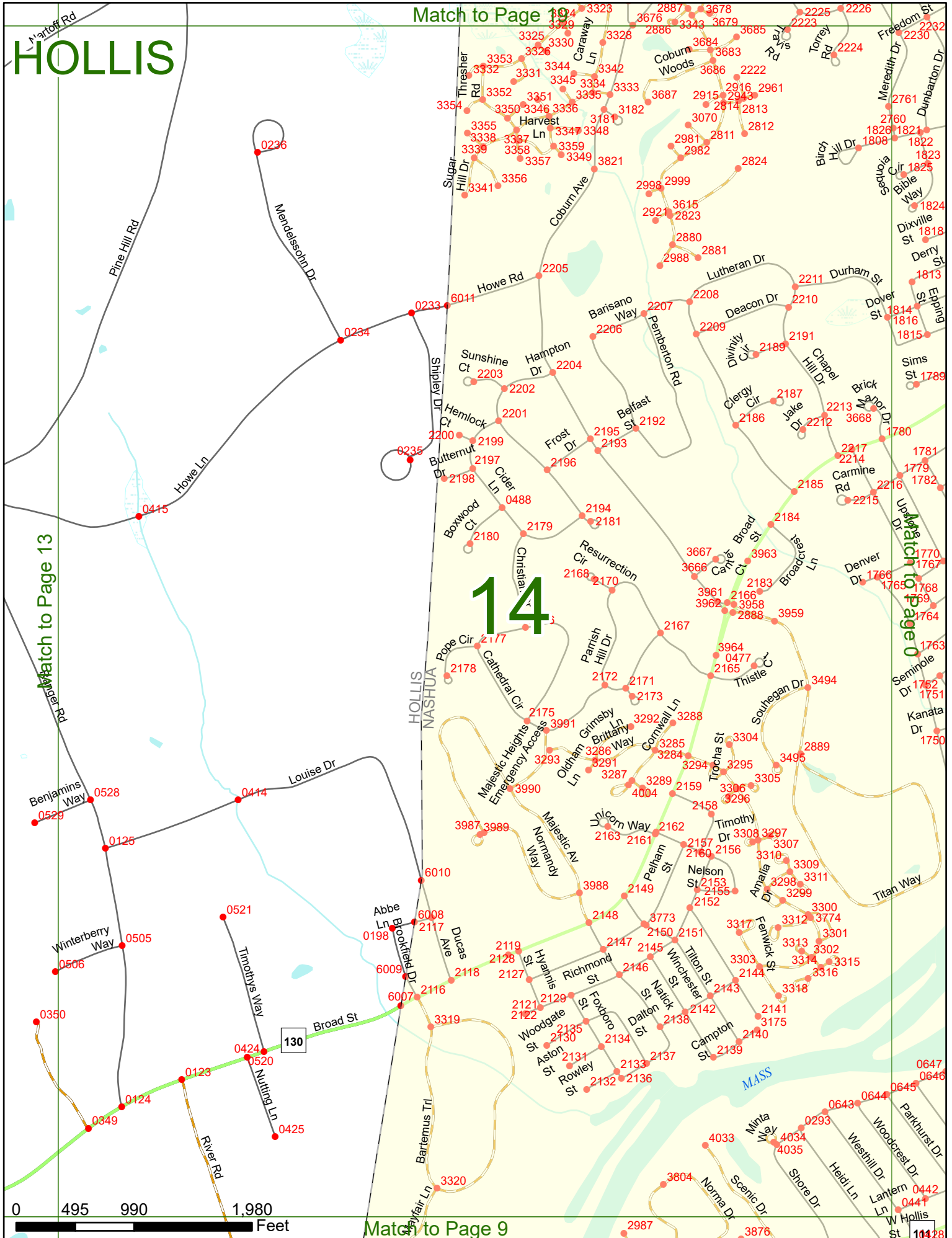
Match to Page 0

# 14

0 495 990 1,980 Feet

Match to Page 9

10128



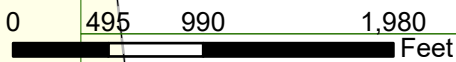
# HOLLIS

Match to Page 0

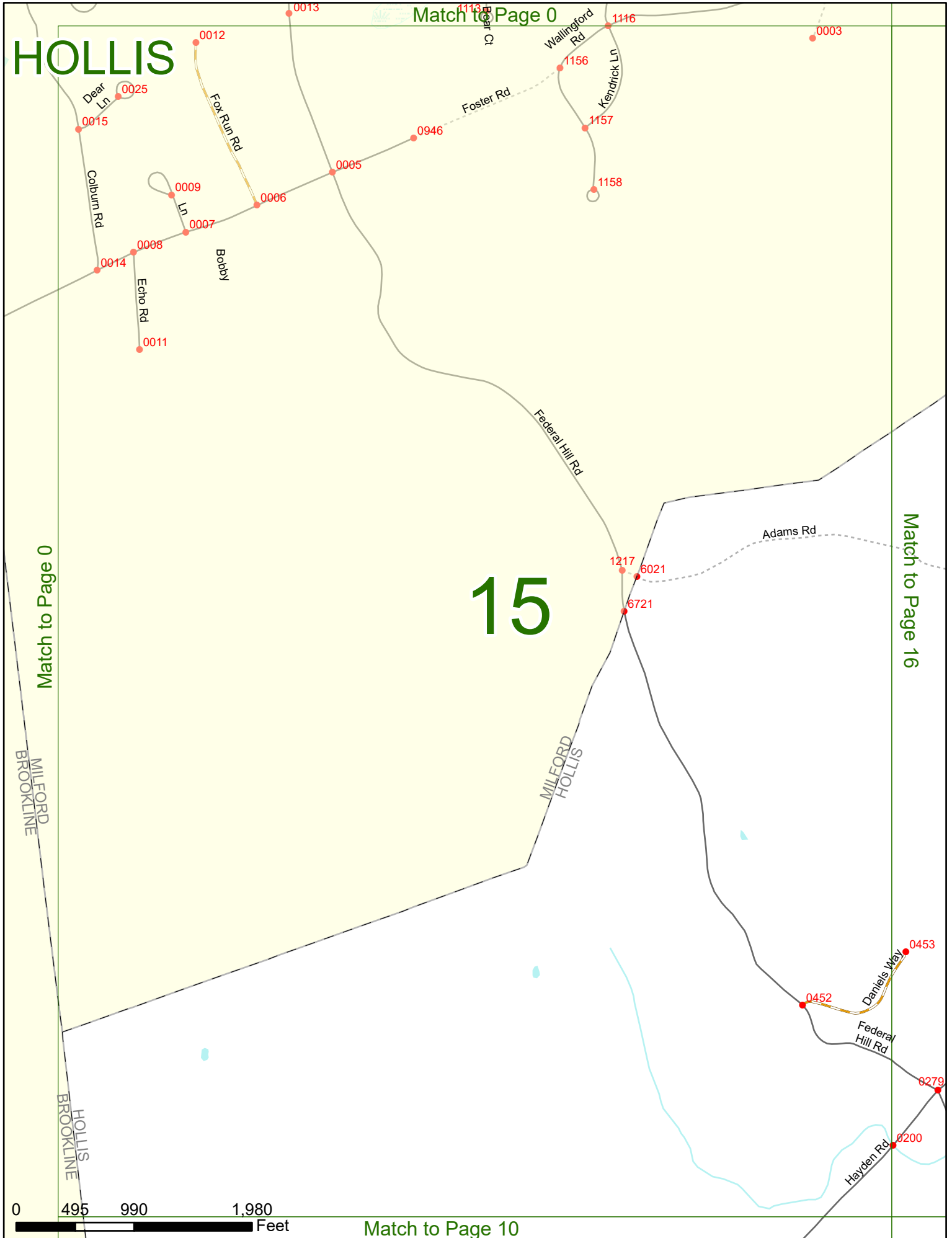
# 15

Match to Page 0

Match to Page 16



Match to Page 10

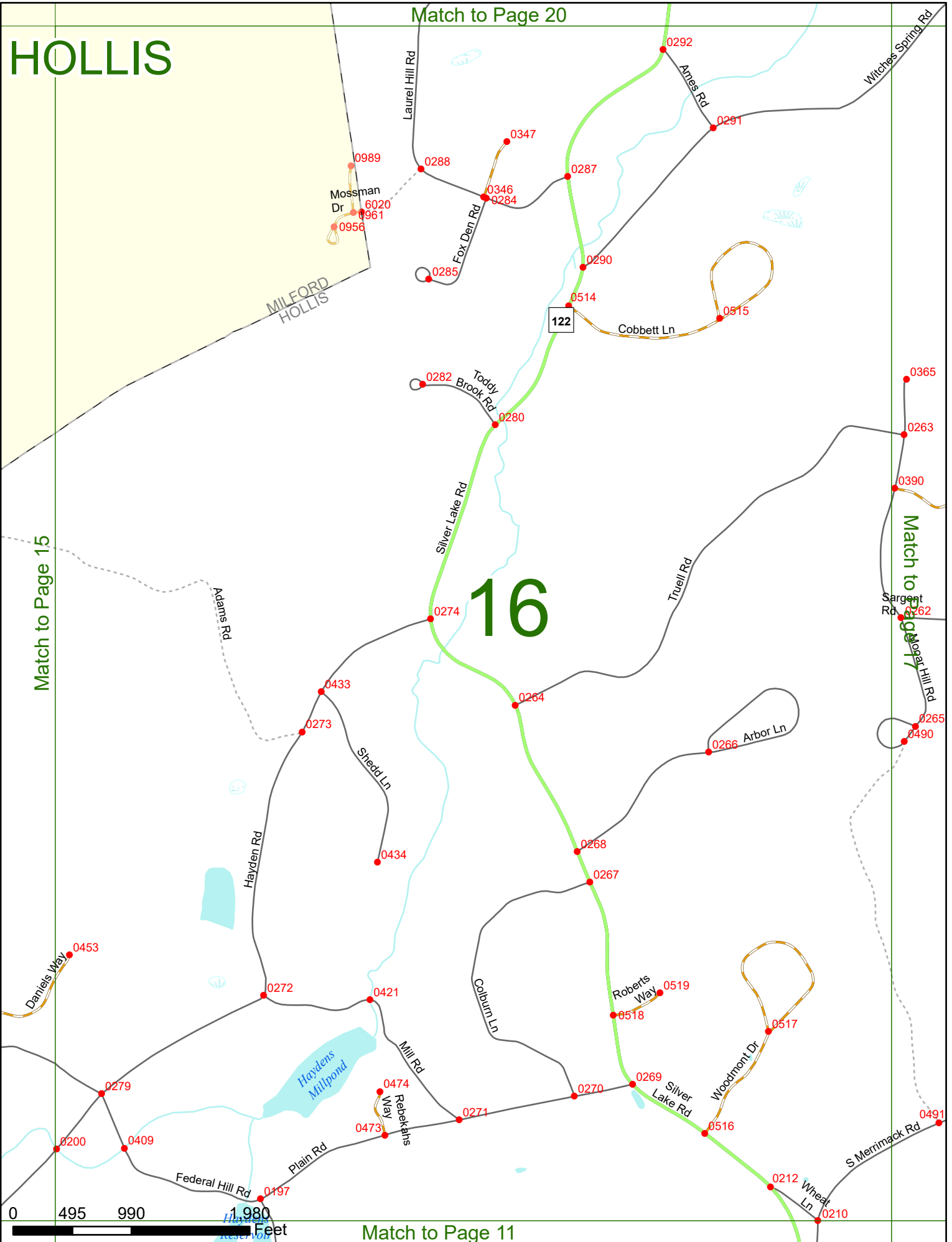


# HOLLIS

Match to Page 20

Match to Page 15

Match to Page 17



# 16

Match to Page 11

# HOLLIS

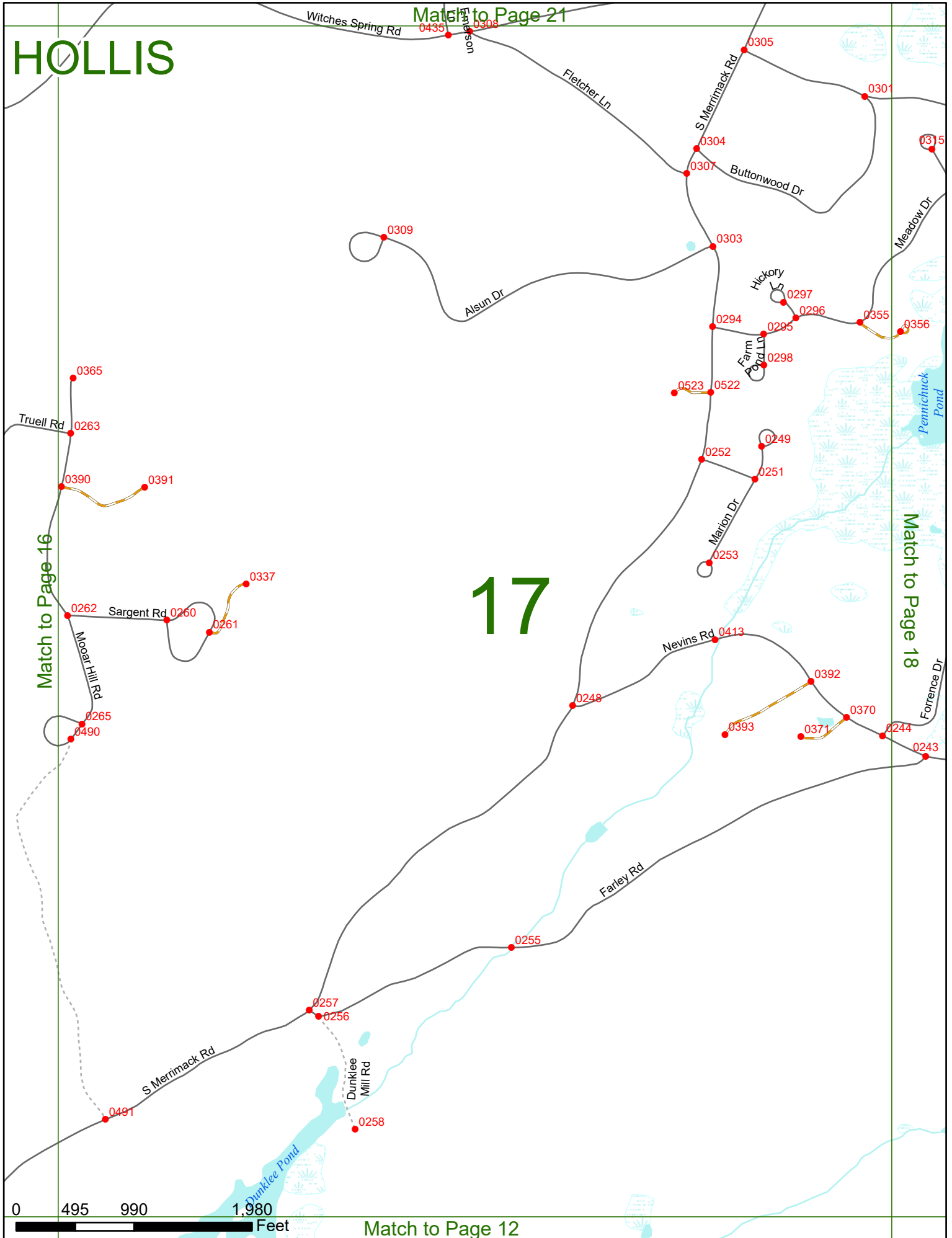
Match to Page 21

# 17

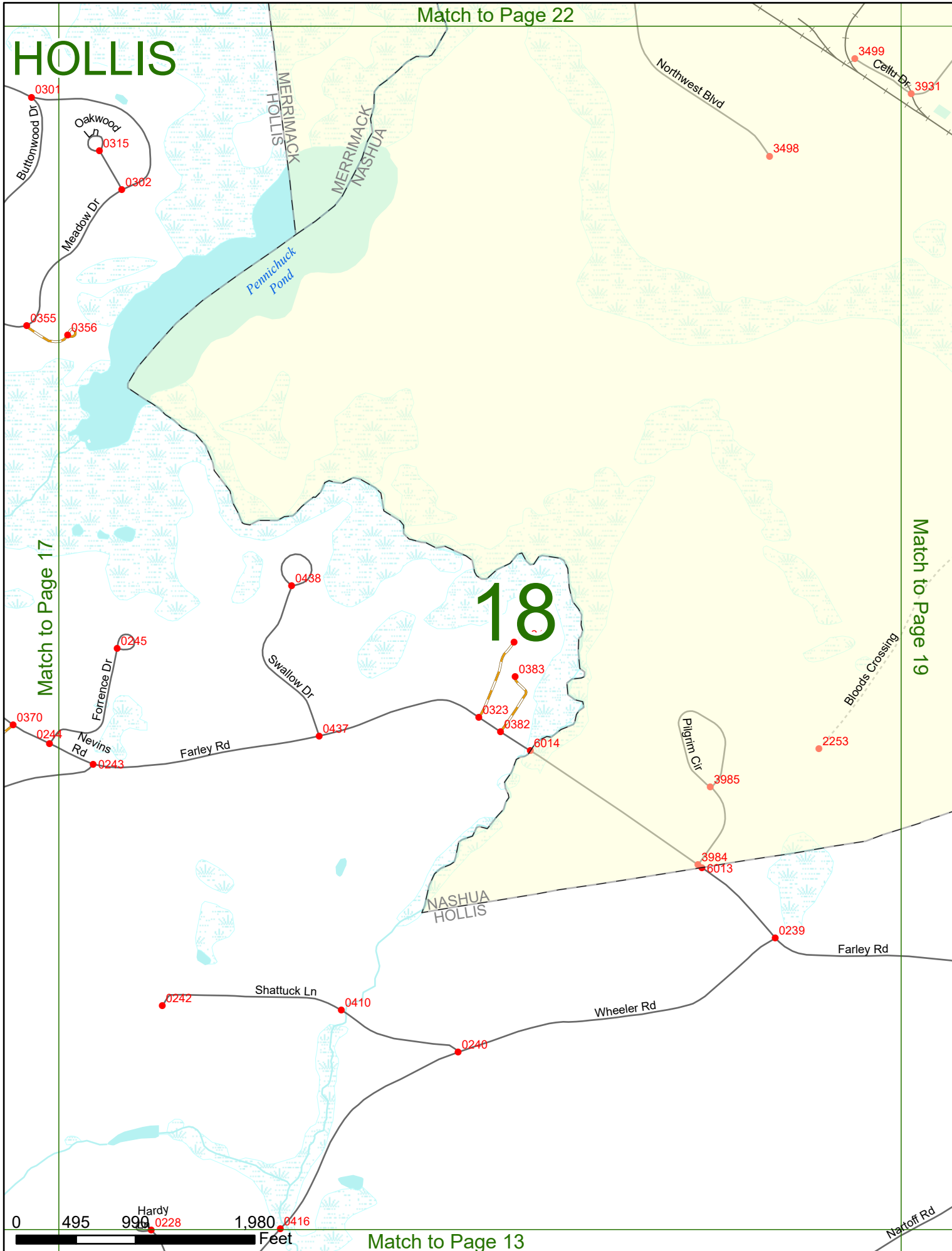
Match to Page 16

Match to Page 18

Match to Page 12



# HOLLIS



Match to Page 17

Match to Page 19

# 18



# HOLLIS

Match to Page 0

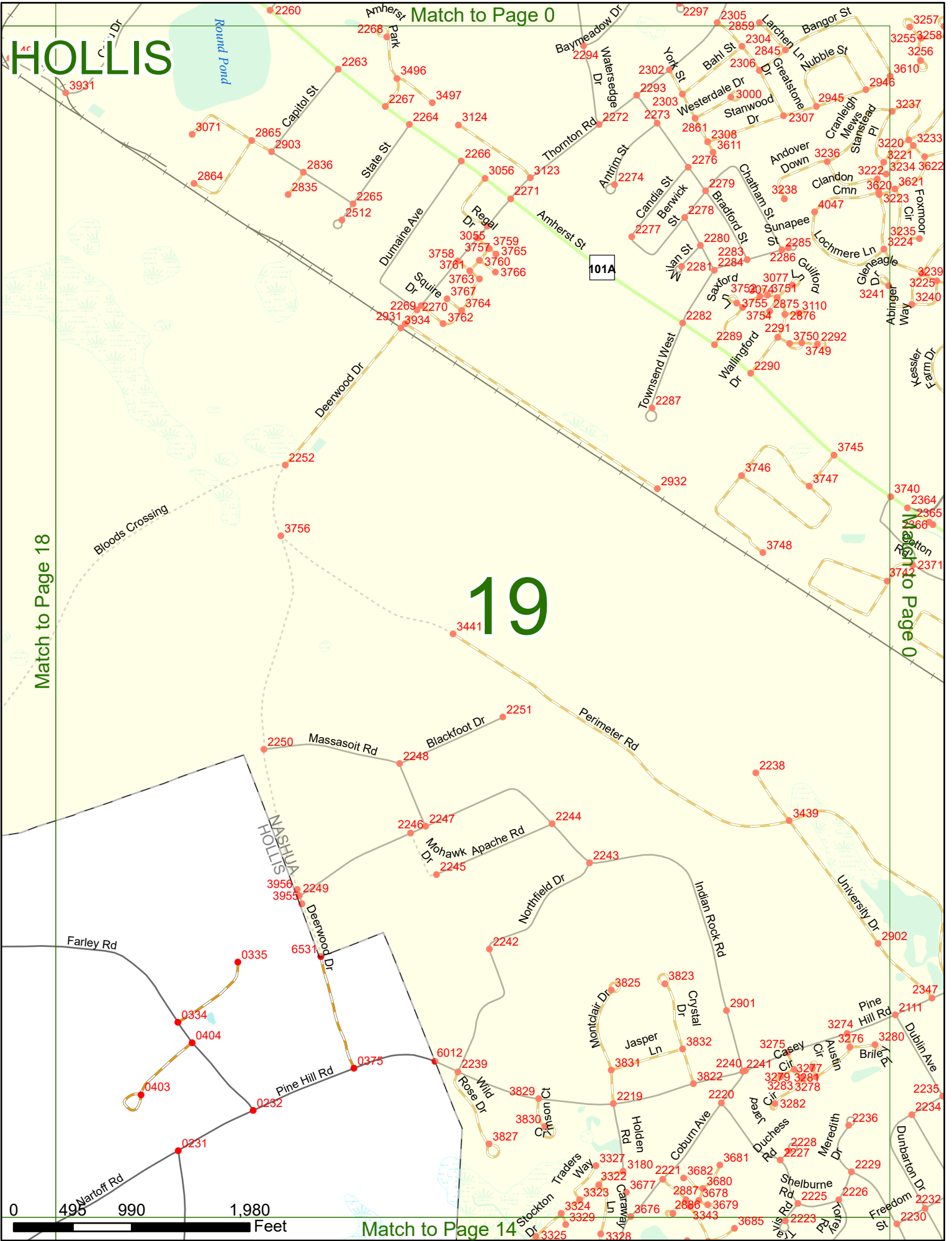
Match to Page 18

Match to Page 0

# 19

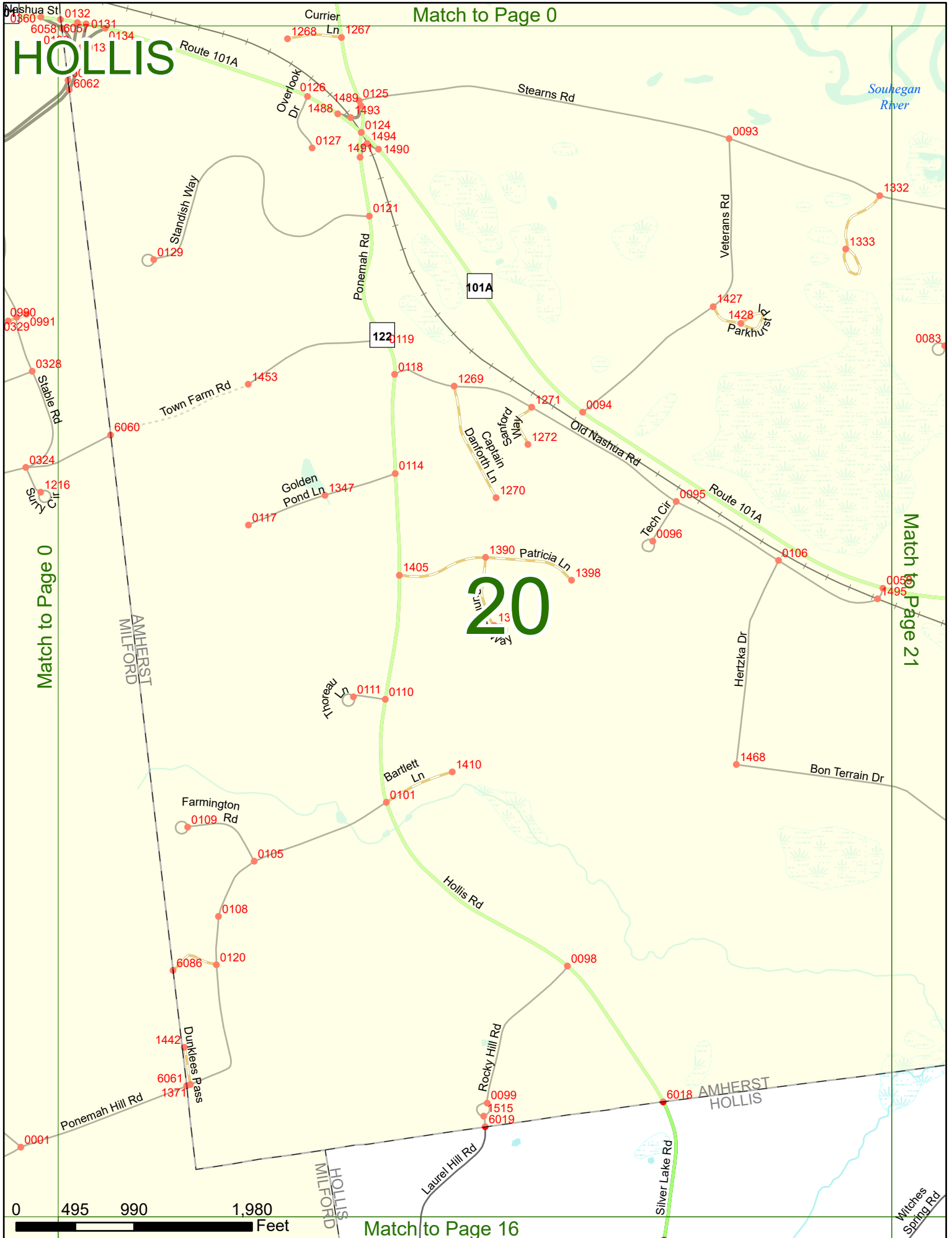
Match to Page 14

0 495 990 1,980 Feet



Match to Page 0

# HOLLIS



Match to Page 0

Match to Page 21

0 495 990 1,980 Feet

Match to Page 16

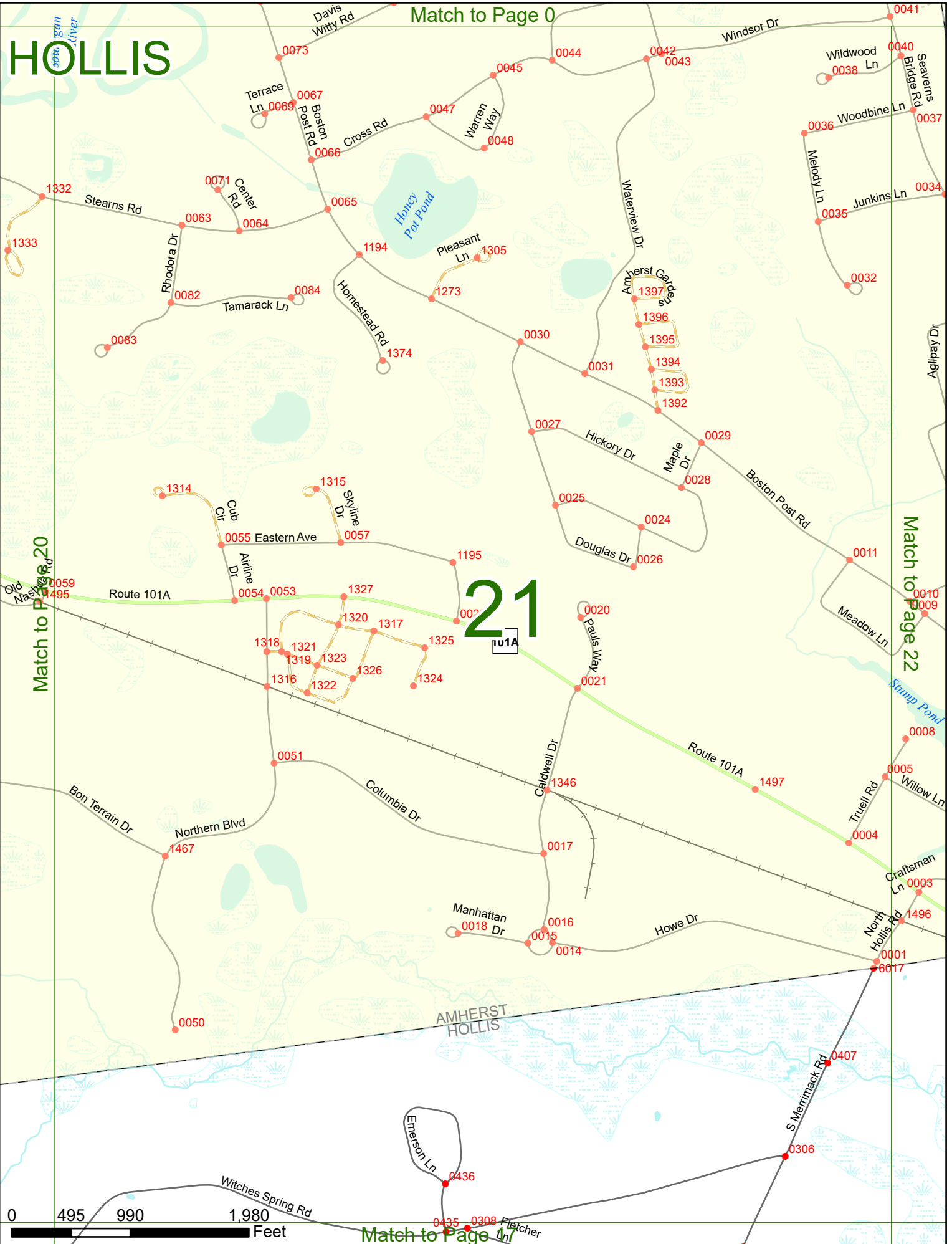
# HOLLIS

Match to Page 0

Match to Page 20

Match to Page 22

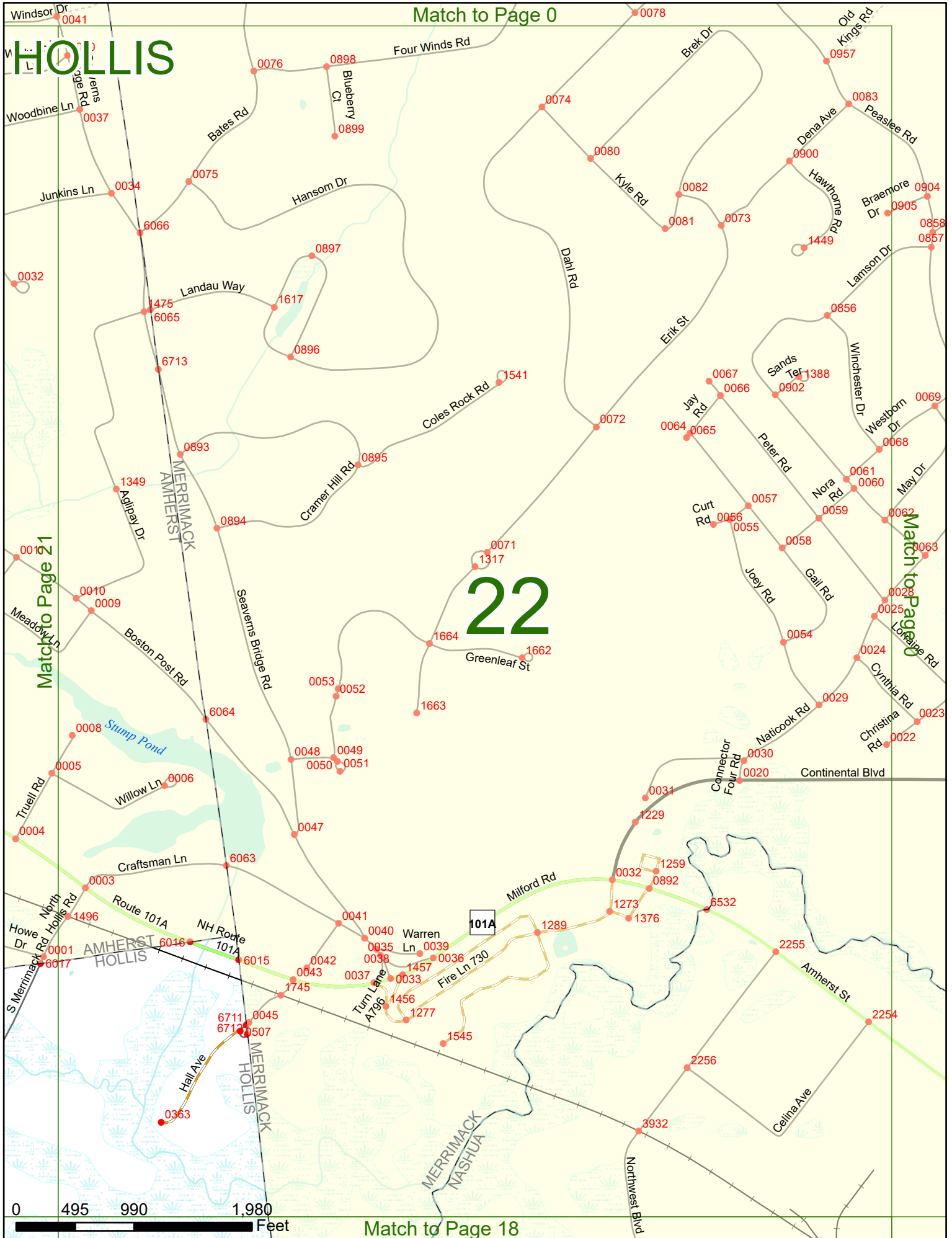
# 21



0 495 990 1,980 Feet

Match to Page 1






Match to Page 0

# HOLLIS

# 22

Match to Page 21

Match to Page 18



Match to Page 18