

New Hampshire
DOT
 Department of Transportation

Maps and data sets are not guaranteed to be free from errors and omissions. Data is in a constant state of update and correction by various groups and agencies. Information displayed on this map is the best available at the time of publication.

2023 Nodal Reference Bookmap

LEGEND



NHDOT will accept crash locations based on the State of NH Uniform Police Traffic Accident Report.

Crash occurred on:

Option 1 Street Address
 123 Main Street

Option 2 Route No and/or Distance from NESW Intesecting Road, Bridge,
 Street name Intersecting Street Town/County line
 Main Street 500 E Oak Street

Option 3 First Node Distance from First Node Second Node
 515 212 632

Option 4 Route No and/or Mile Marker on Interstate Only NESW Mile (Marker)
 Street name
 189S 700 feet S 36.8

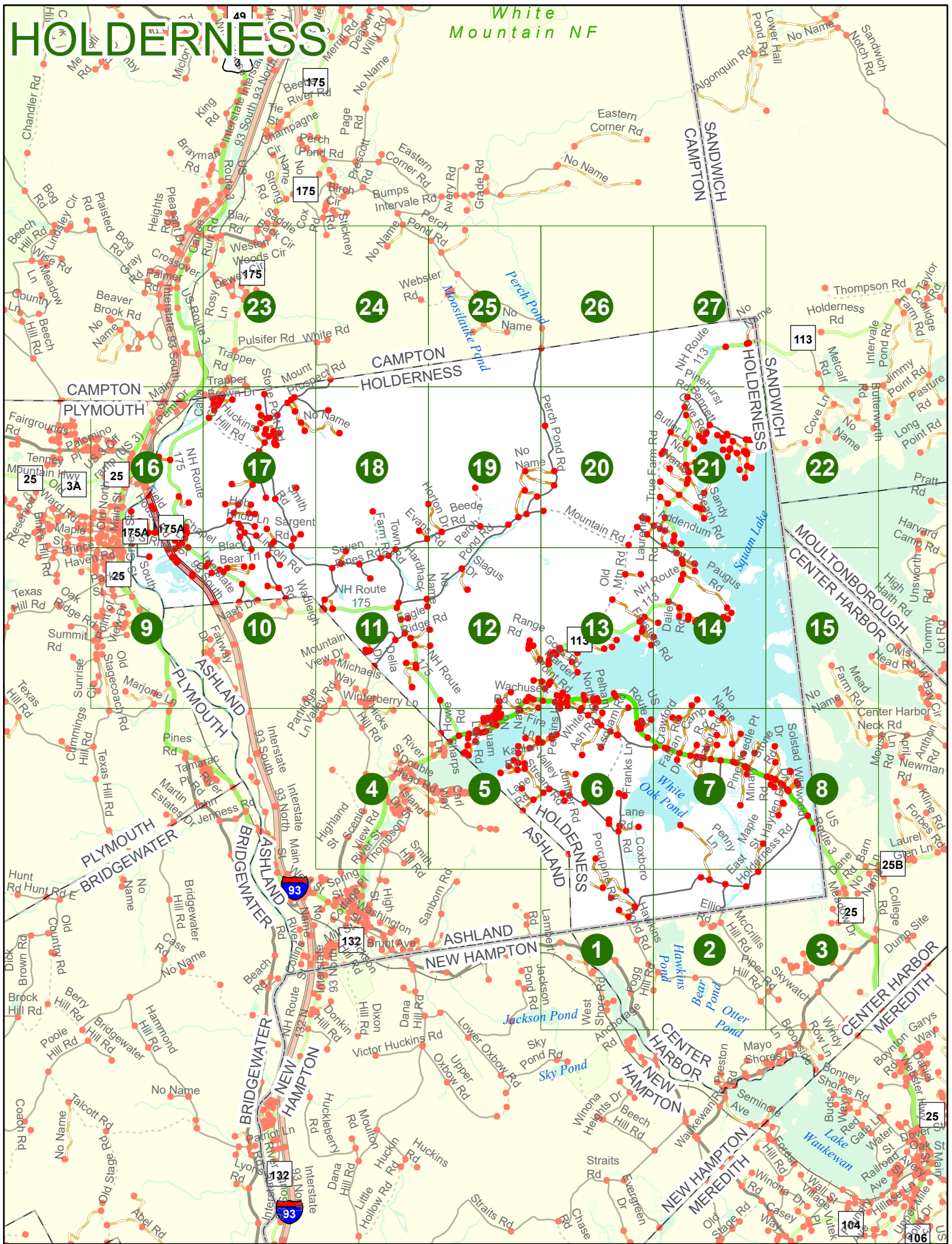
Option 3 – Example

Street Name Loudon Road
First Node 803
Distance from First Node 318 Ft
Second Node 813



HOLDERNESS

White Mountain NF



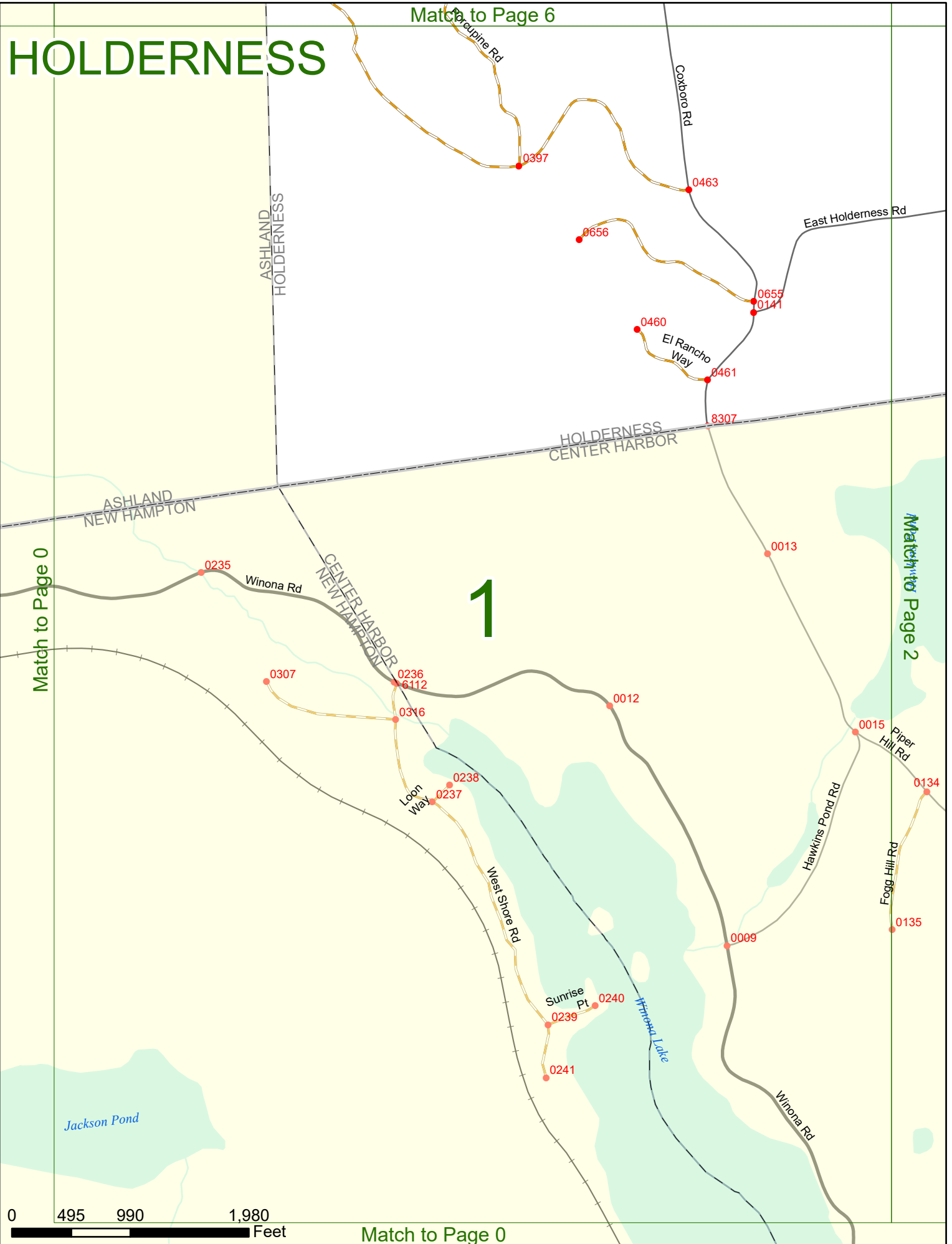
HOLDERNESS

Match to Page 6

Match to Page 0

Match to Page 2

1



0 495 990 1,980 Feet

Match to Page 0

HOLDERNESS

Match to Page 7

0426

0004

0408

0003

0559

East Holderness Rd

HOLDERNESS
CENTER HARBOR

8308

Elliot
Rd

0141

0140

0018

0017

2

Match to Page 3

Match to Page 1

McCrisis Hill Rd

Hawkins
Pond Rd

0015

Piper Hill Rd

0134

Fogg Hill Rd

0135

0011

Bear Pond

Piper Hill Rd

0231

0005

Winnepesaukee Lake

495 990

1,980

Feet

Match to Page 0

Olter Pond

HOLDERNESS

Match to Page 8

HOLDERNESS
CENTER HARBOR

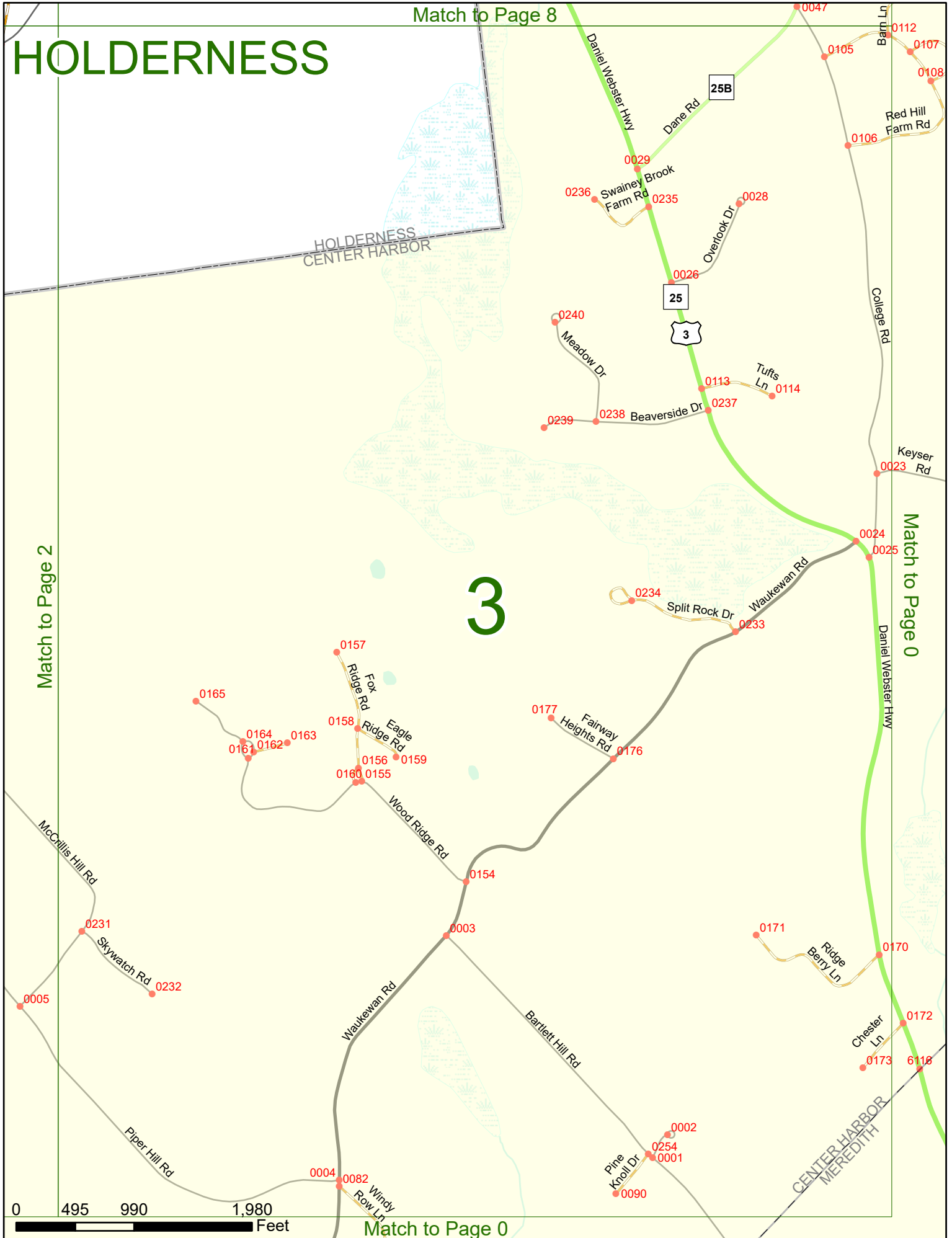
3

Match to Page 2

Match to Page 0

0 495 990 1,980 Feet

Match to Page 0




HOLDERNESS

Match to Page 11

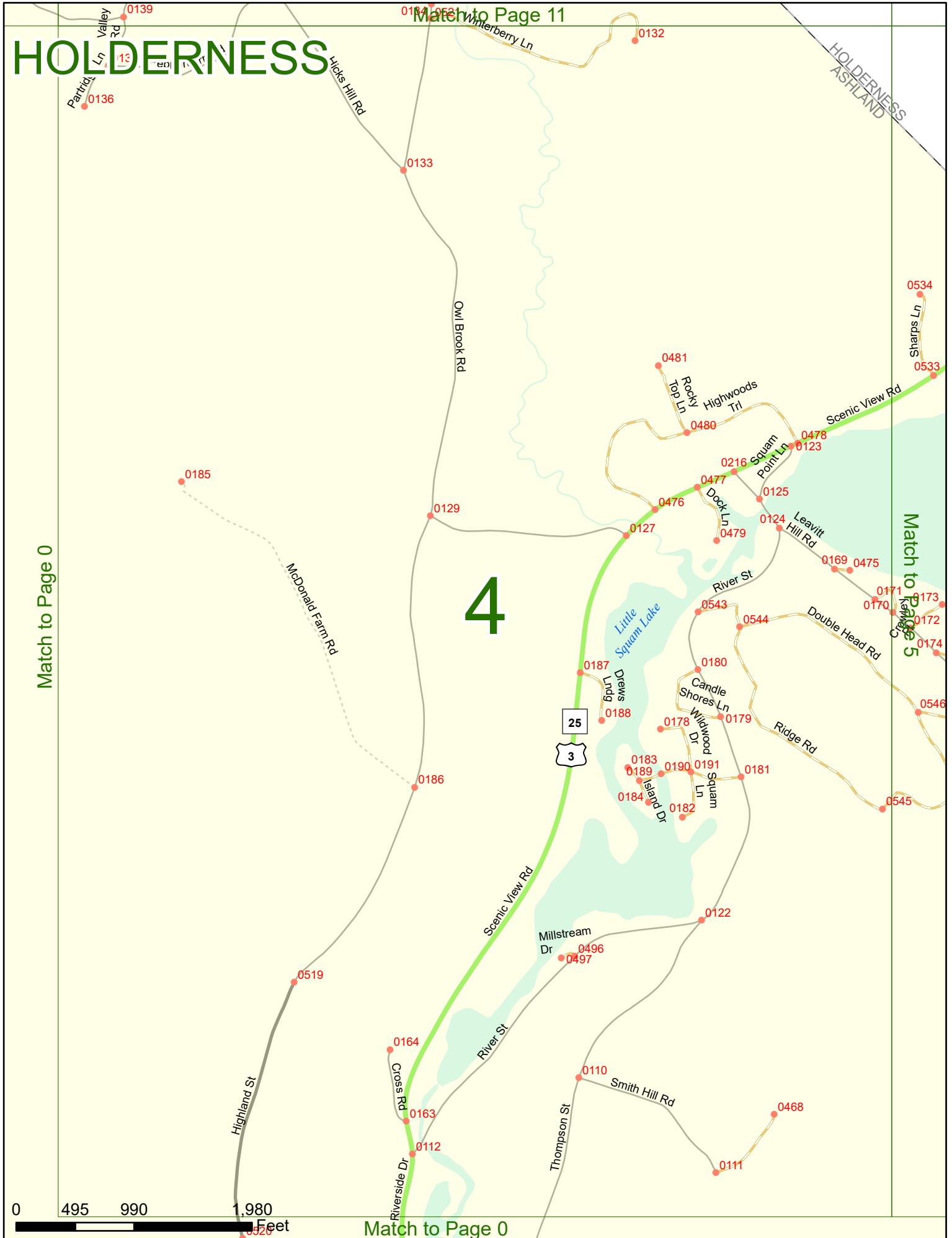
4

Match to Page 5

Match to Page 0



Match to Page 0

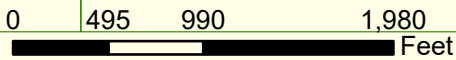
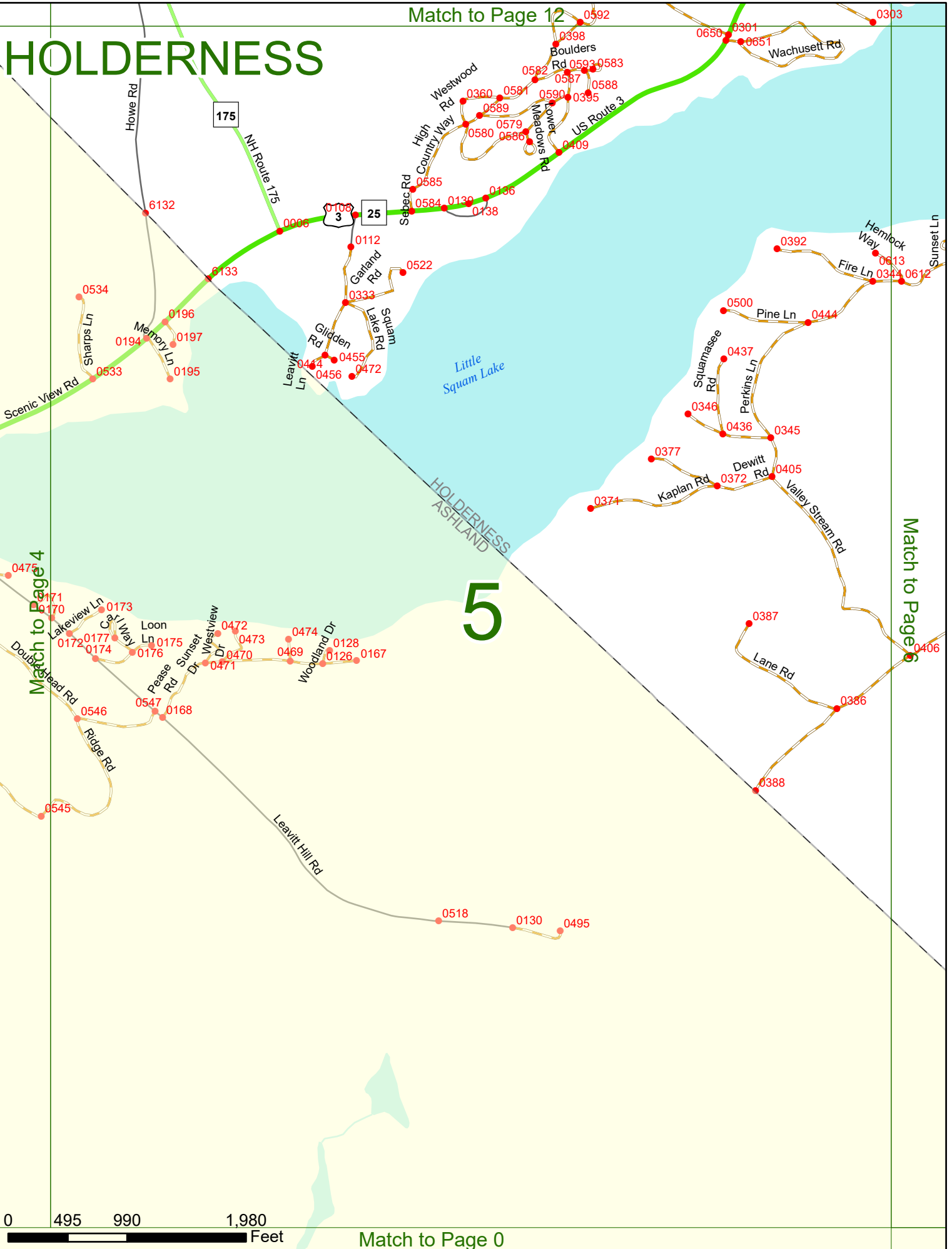


HOLDERNESS

Match to Page 12

Match to Page 4

Match to Page 6



Match to Page 0


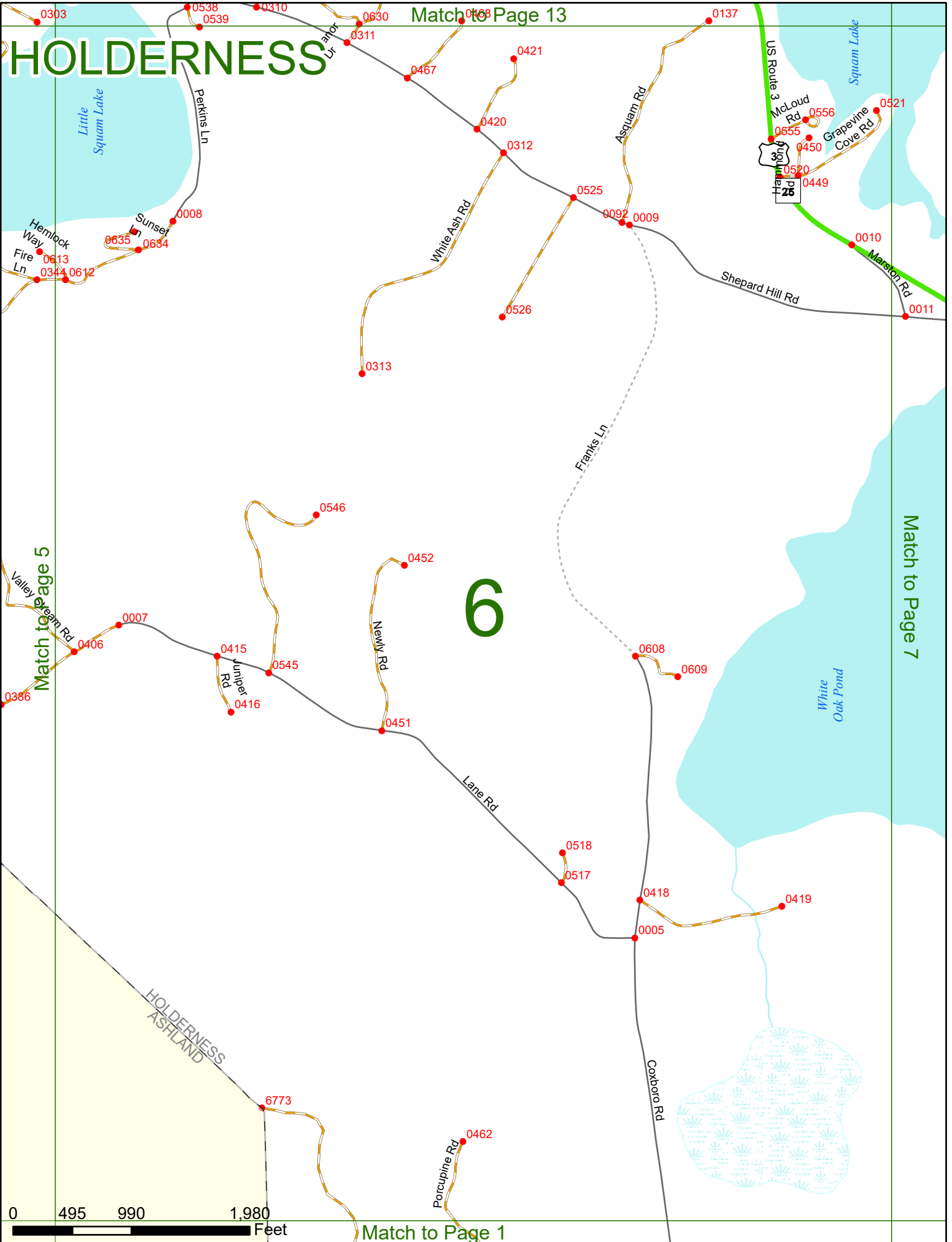
HOLDERNESS

Match to Page 13

Match to Page 5

Match to Page 7

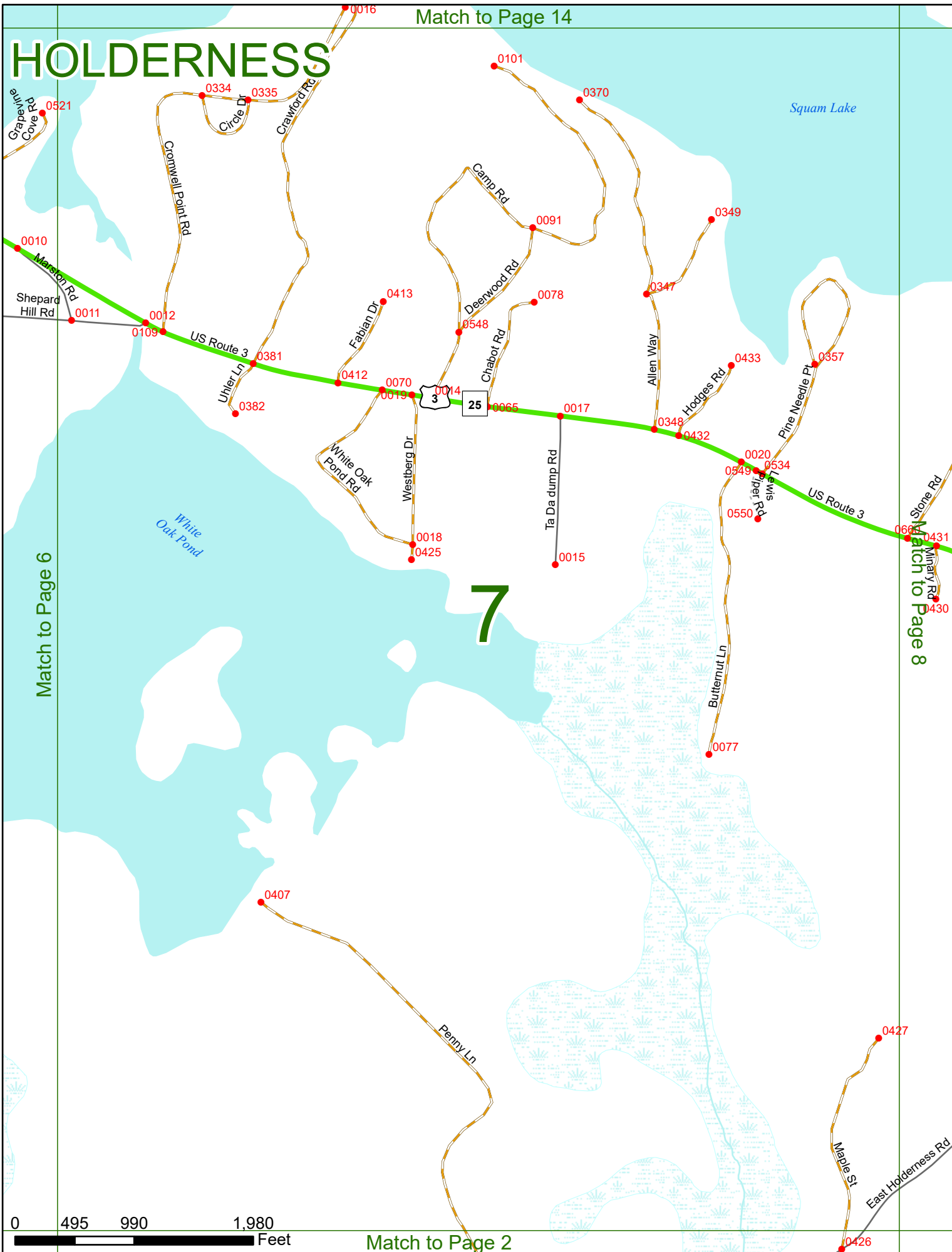
6



Match to Page 1

Match to Page 14

HOLDERNESS



Match to Page 6

Match to Page 8

7

0 495 990 1,980 Feet

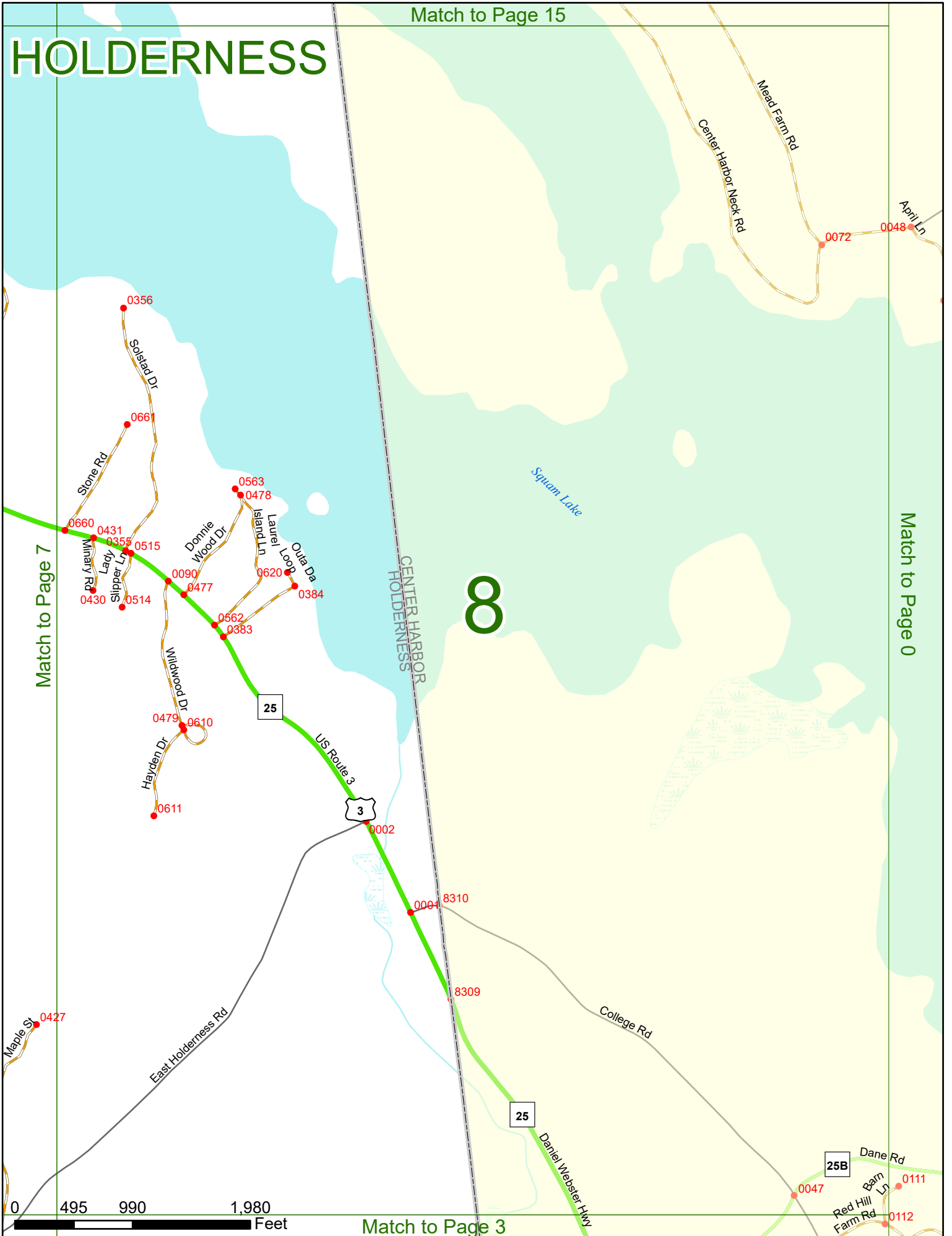
Match to Page 2

Match to Page 15

HOLDERNESS

Match to Page 0

Match to Page 7



8

CENTER HARBOR
HOLDERNESS

Squam Lake

Mead Farm Rd

Center Harbor Neck Rd

April Ln

0072

0048

0356

Solsad Dr

0661

Stone Rd

0660 0431
Minary Rd
Lady Slipper Ln

0430

0515

0514

Domie Wood Dr

0090

0477

0563

0478

Island Ln

Laurel Loop

0620

0384

0383

0662

0383

Wiltonwood Dr

0479

0610

Hayden Dr

0611

25

US Route 3

3

0002

0004

8310

8309

College Rd

25

Daniel Webster Hwy

Maple St

0427

East Holderness Rd

Dane Rd

0047

25B

Barn Ln

0111

Red Hill Farm Rd

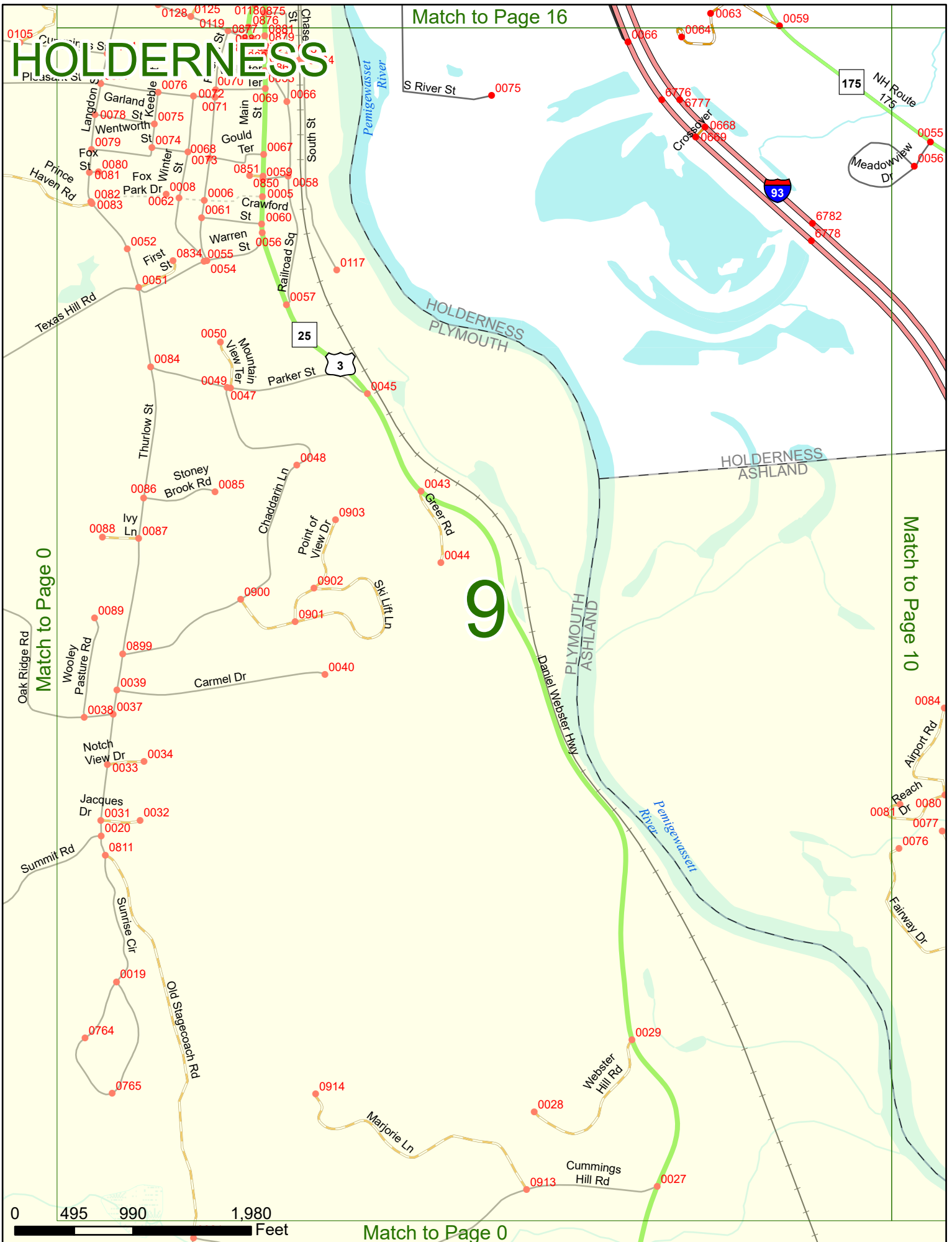
0112

0 495 990 1,980 Feet

Match to Page 3

Match to Page 16

HOLDERNESS



0 495 990 1,980 Feet

Match to Page 0

Match to Page 0

Match to Page 10

9

Map labels include: S River St, 0075, 0066, 0064, 0063, 0059, 0055, 0056, 6776, 6777, 0668, 0669, 6782, 6778, 0052, 0051, 0054, 0055, 0056, 0058, 0059, 0060, 0061, 0062, 0067, 0068, 0069, 0070, 0071, 0072, 0073, 0074, 0075, 0076, 0077, 0078, 0079, 0080, 0081, 0082, 0083, 0084, 0085, 0086, 0087, 0088, 0089, 0090, 0091, 0092, 0093, 0094, 0095, 0117, 0118, 0119, 0125, 0128, 0876, 0877, 0878, 0879, 0880, 0881, 0882, 0883, 0884, 0885, 0886, 0887, 0888, 0889, 0890, 0891, 0892, 0893, 0894, 0895, 0896, 0897, 0898, 0899, 0900, 0901, 0902, 0903, 0904, 0905, 0906, 0907, 0908, 0909, 0910, 0911, 0912, 0913, 0914, 0915, 0916, 0917, 0918, 0919, 0920, 0921, 0922, 0923, 0924, 0925, 0926, 0927, 0928, 0929, 0929, 0930, 0931, 0932, 0933, 0934, 0935, 0936, 0937, 0938, 0939, 0940, 0941, 0942, 0943, 0944, 0945, 0946, 0947, 0948, 0949, 0950, 0951, 0952, 0953, 0954, 0955, 0956, 0957, 0958, 0959, 0960, 0961, 0962, 0963, 0964, 0965, 0966, 0967, 0968, 0969, 0970, 0971, 0972, 0973, 0974, 0975, 0976, 0977, 0978, 0979, 0980, 0981, 0982, 0983, 0984, 0985, 0986, 0987, 0988, 0989, 0990, 0991, 0992, 0993, 0994, 0995, 0996, 0997, 0998, 0999, 1000.

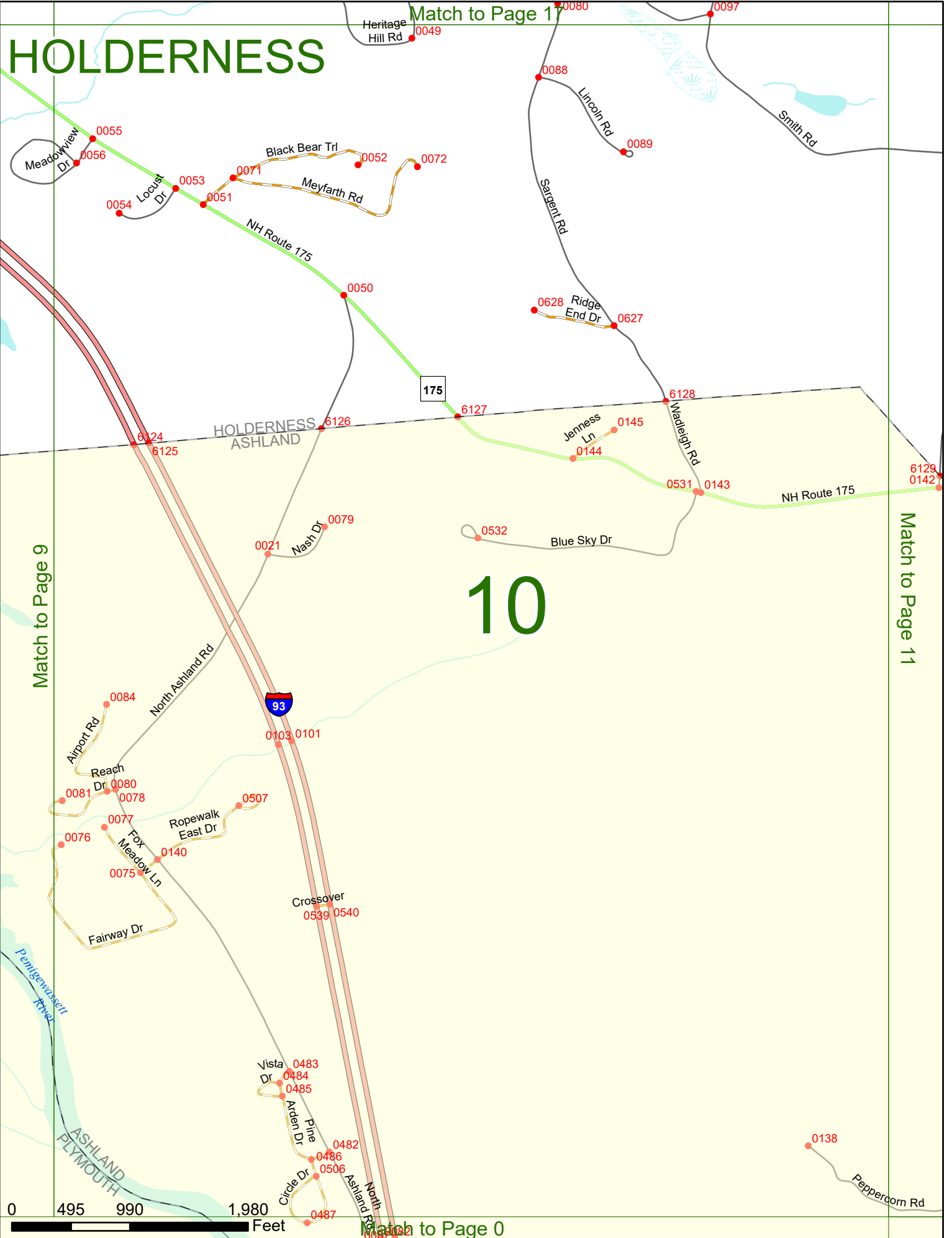
HOLDERNESS

Match to Page 17

Match to Page 9

Match to Page 11

10

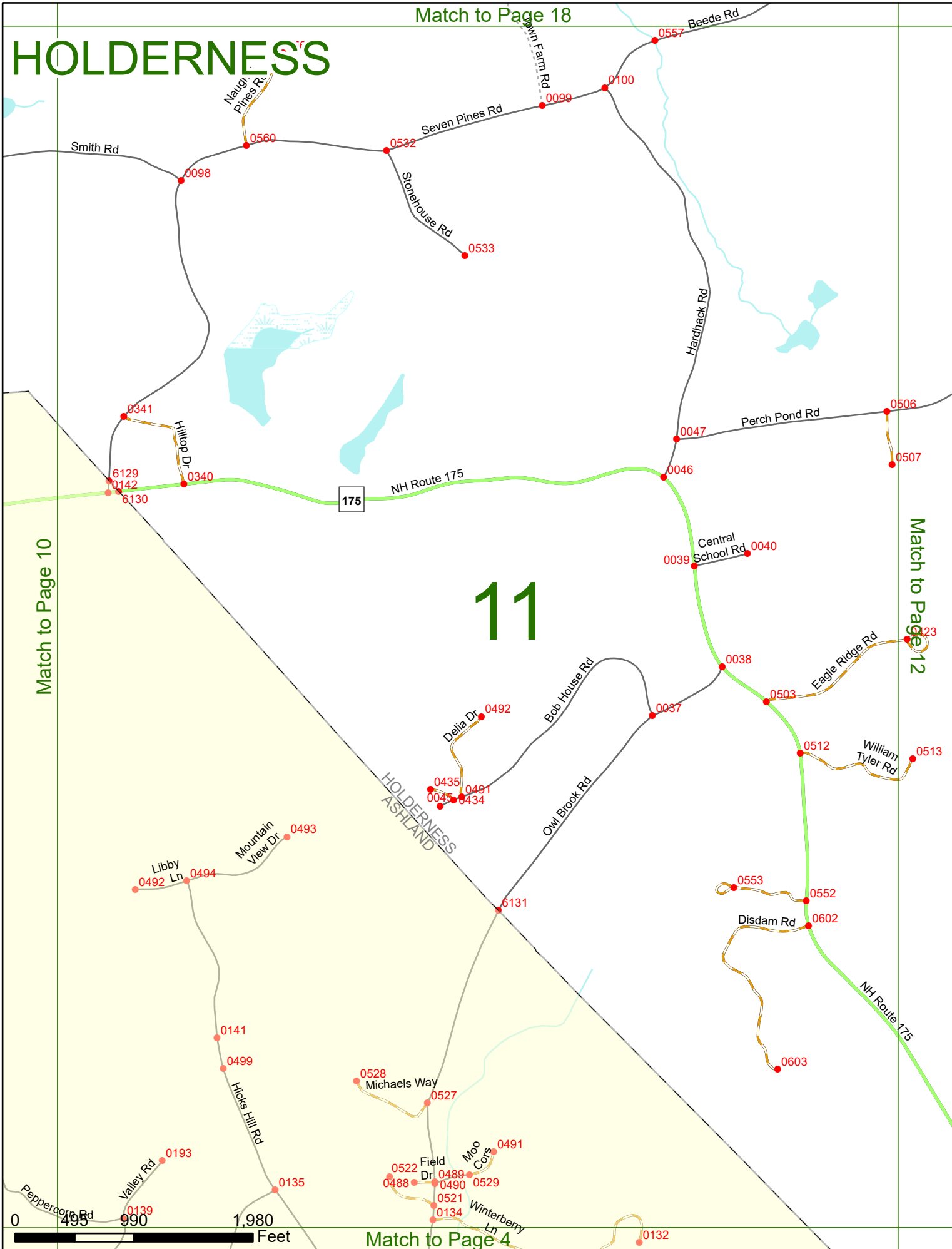


0 495 990 1,980 Feet

Match to Page 0

Match to Page 18

HOLDERNESS



Match to Page 10

Match to Page 12

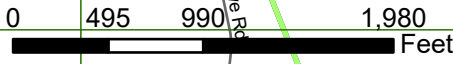
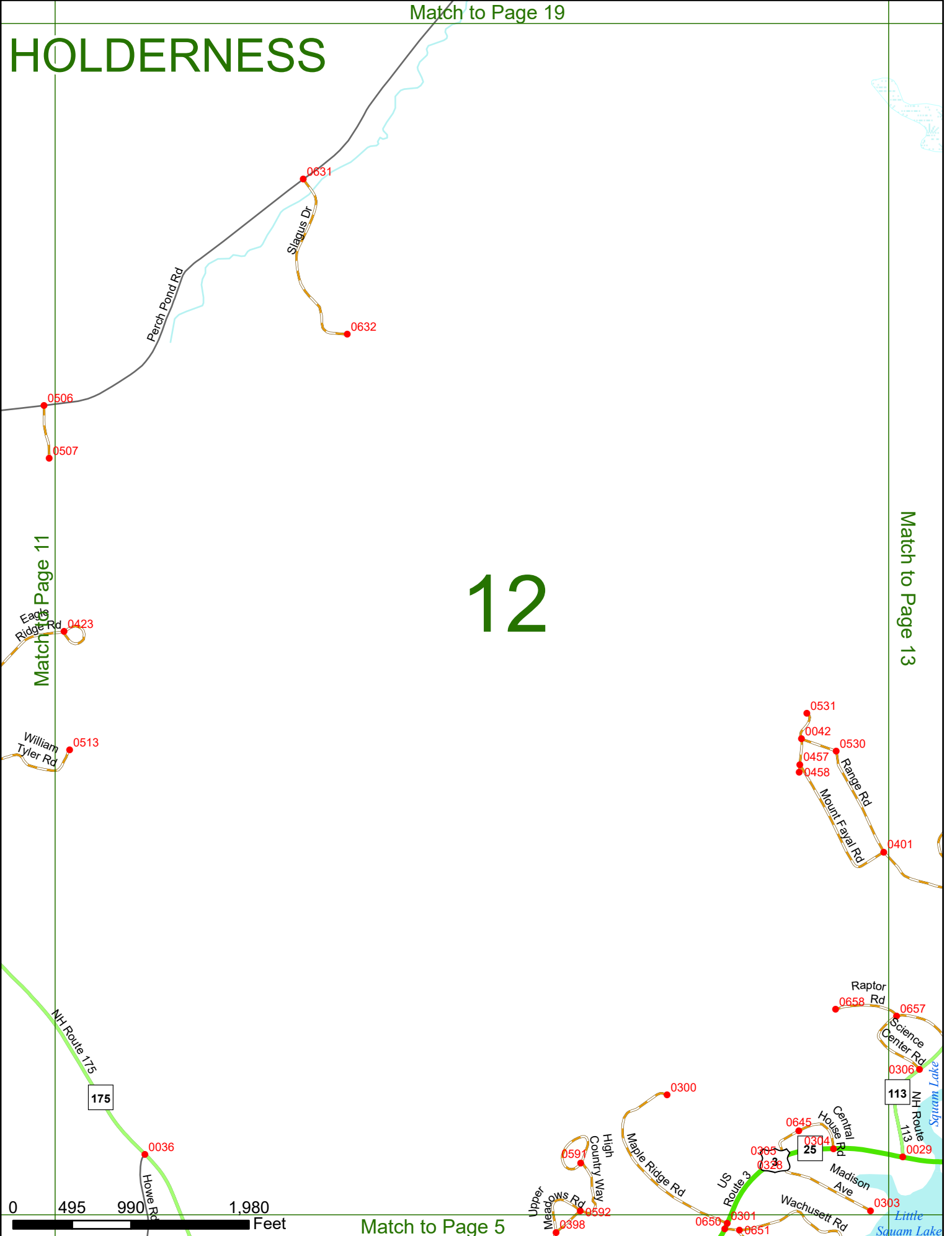
11

Match to Page 4

0 495 990 1,980 Feet

HOLDERNESS

12

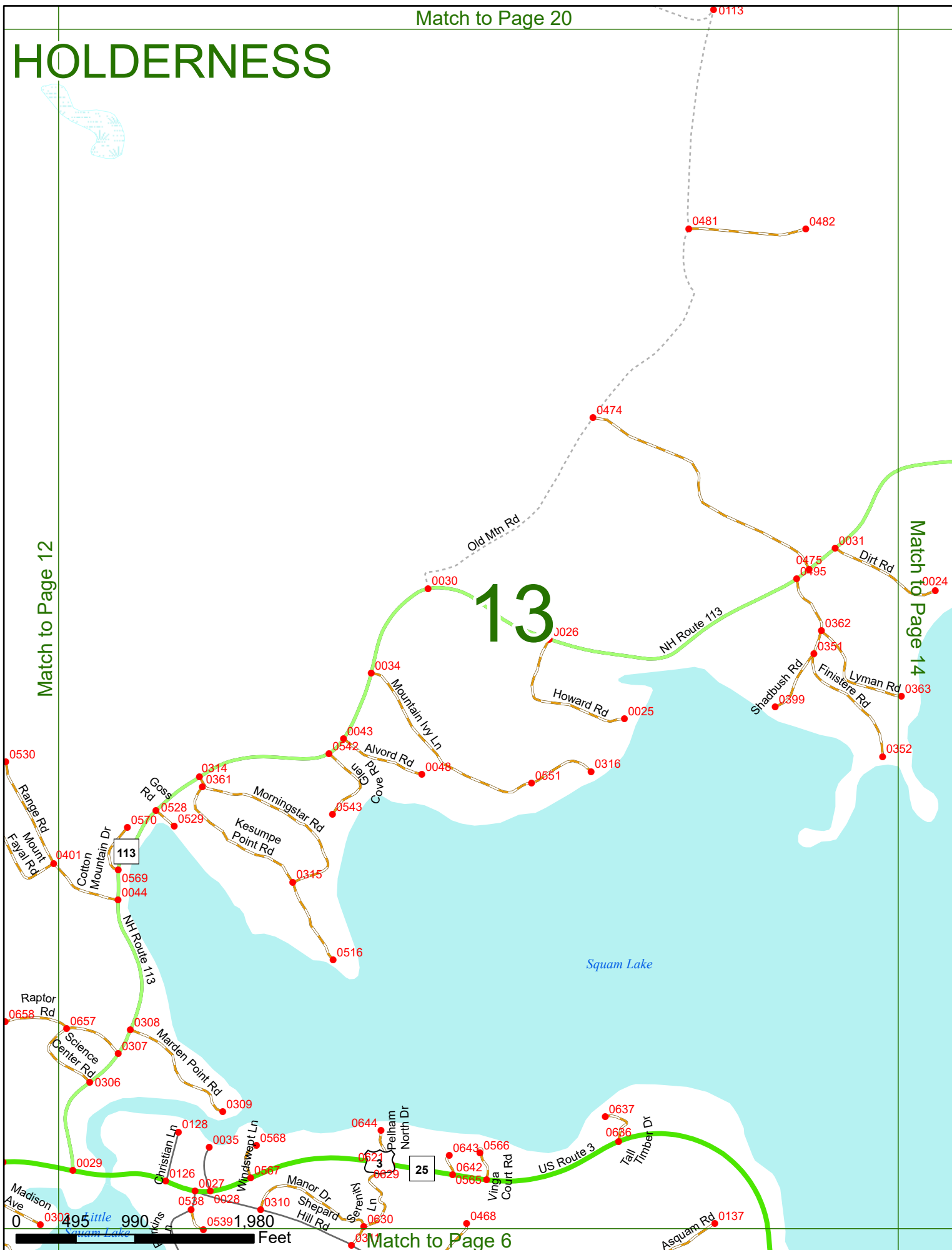


HOLDERNESS

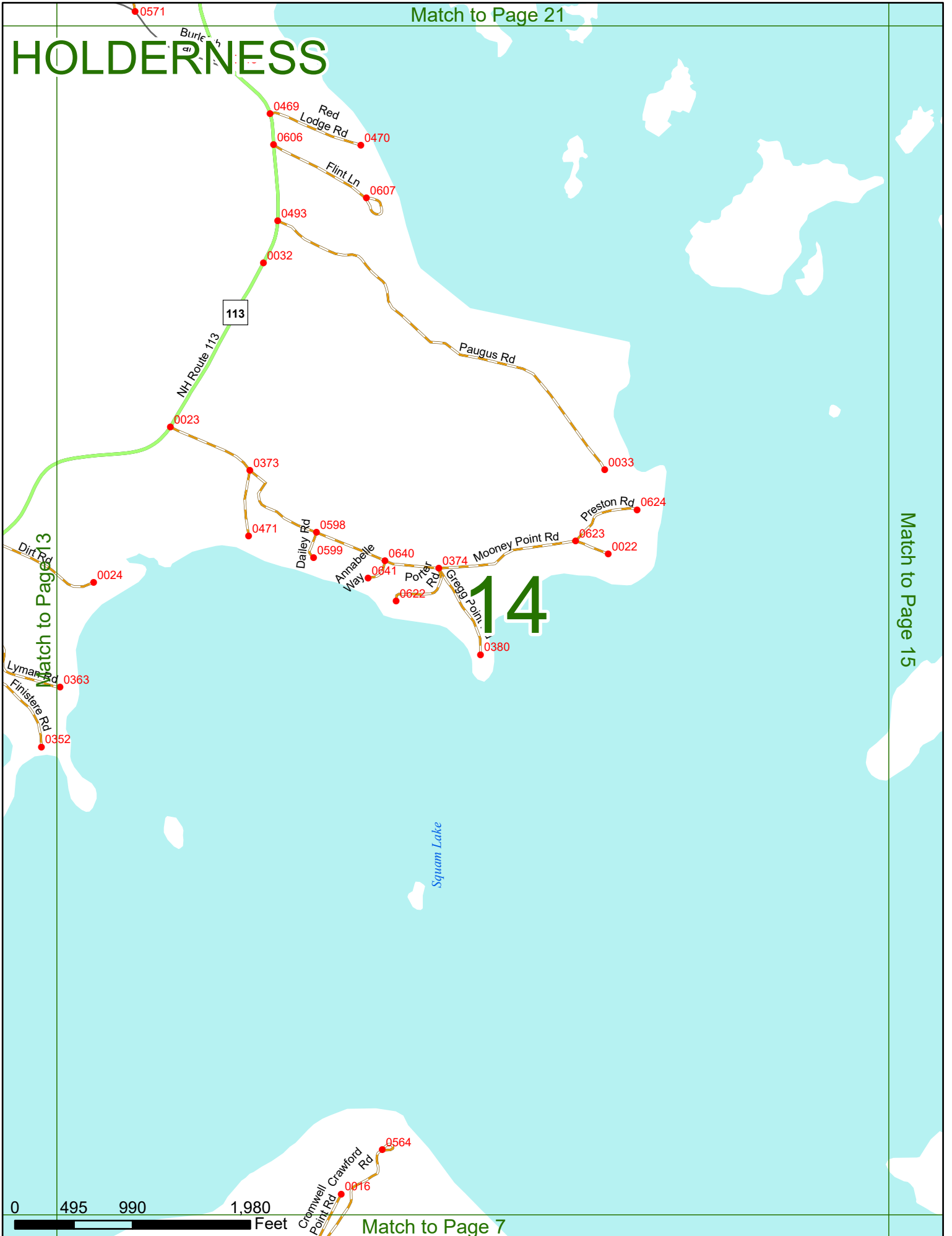
Match to Page 12

Match to Page 14

13



HOLDERNESS



Match to Page 22

HOLDERNESS

Match to Page 14

Squam Lake
CENTER HARBOR
HOLDERNESS

15

MOULTONBOROUGH
CENTER HARBOR

1630 High Haith Rd
Messwood Rd 8829
0251 1783

Match to Page 0

0061
Owls Head Rd
0058

0074

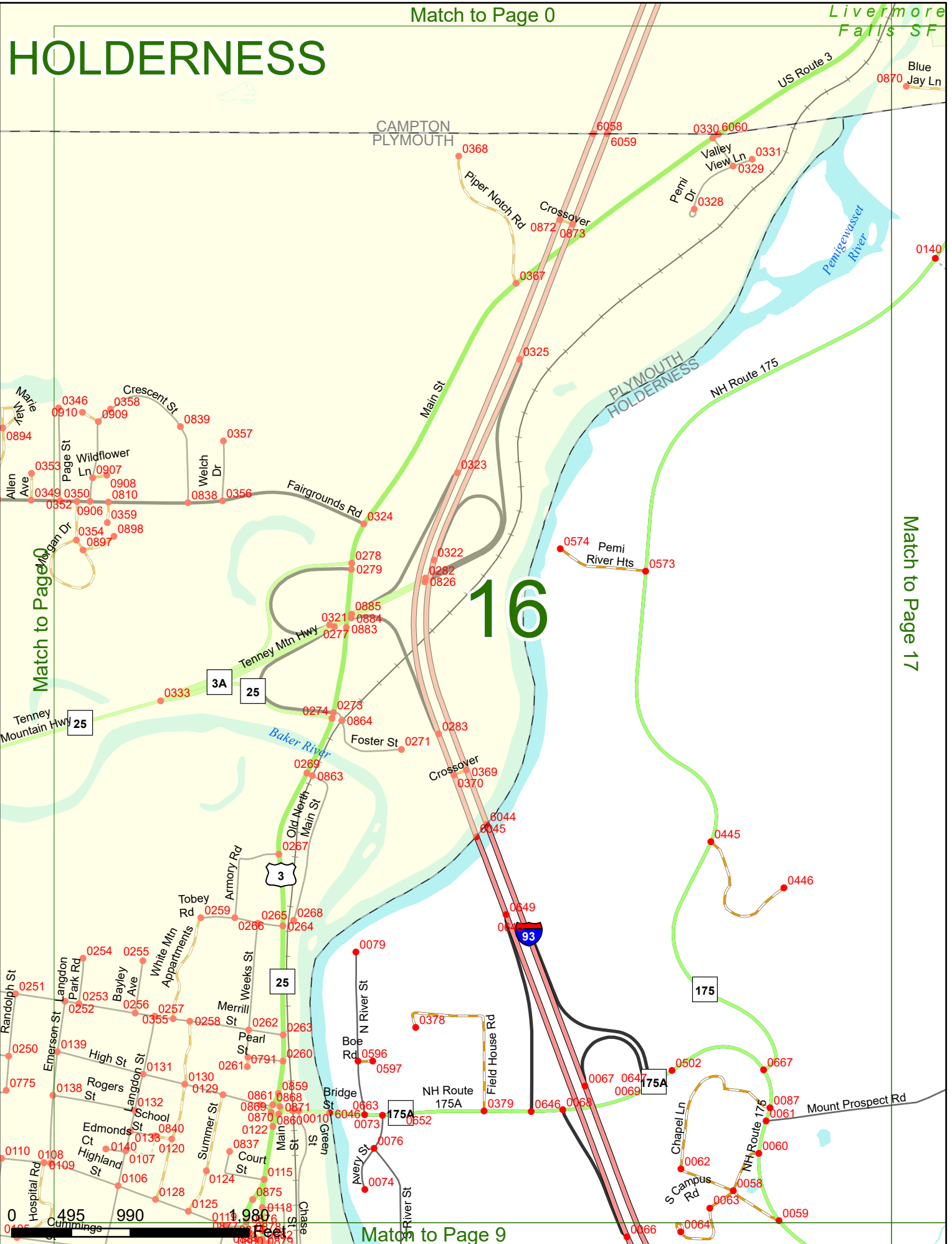
Mead Farm Rd

0075
0077
0076
Center Harbor Neck Rd

0 495 990 1,980 Feet

Match to Page 8

HOLDERNESS

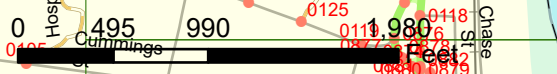


Match to Page 0

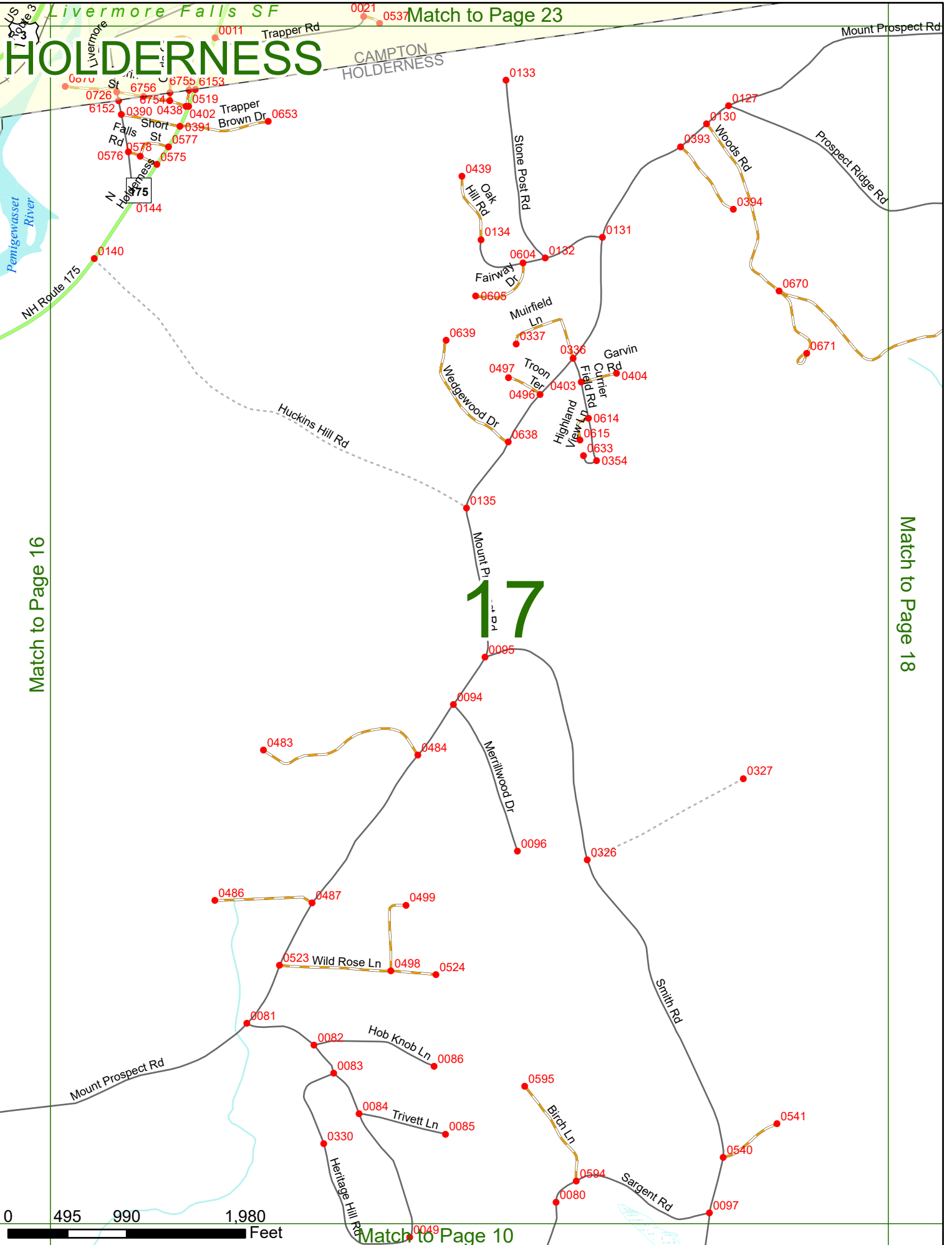
Match to Page 17

16

Match to Page 9



HOLDERNESS



0 495 990 1,980 Feet

Match to Page 16

Match to Page 23

Match to Page 18

Match to Page 10

17

HOLDERNESS

Mount Prospect Rd

Prospect Ridge Rd .0125

.0129

Match to Page 17

18

Match to Page 19

.0104

Town Farm Rd

.0617

Horton Dr

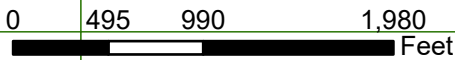
.0654

Evans Rd

.0102

Beebe Rd

.0557

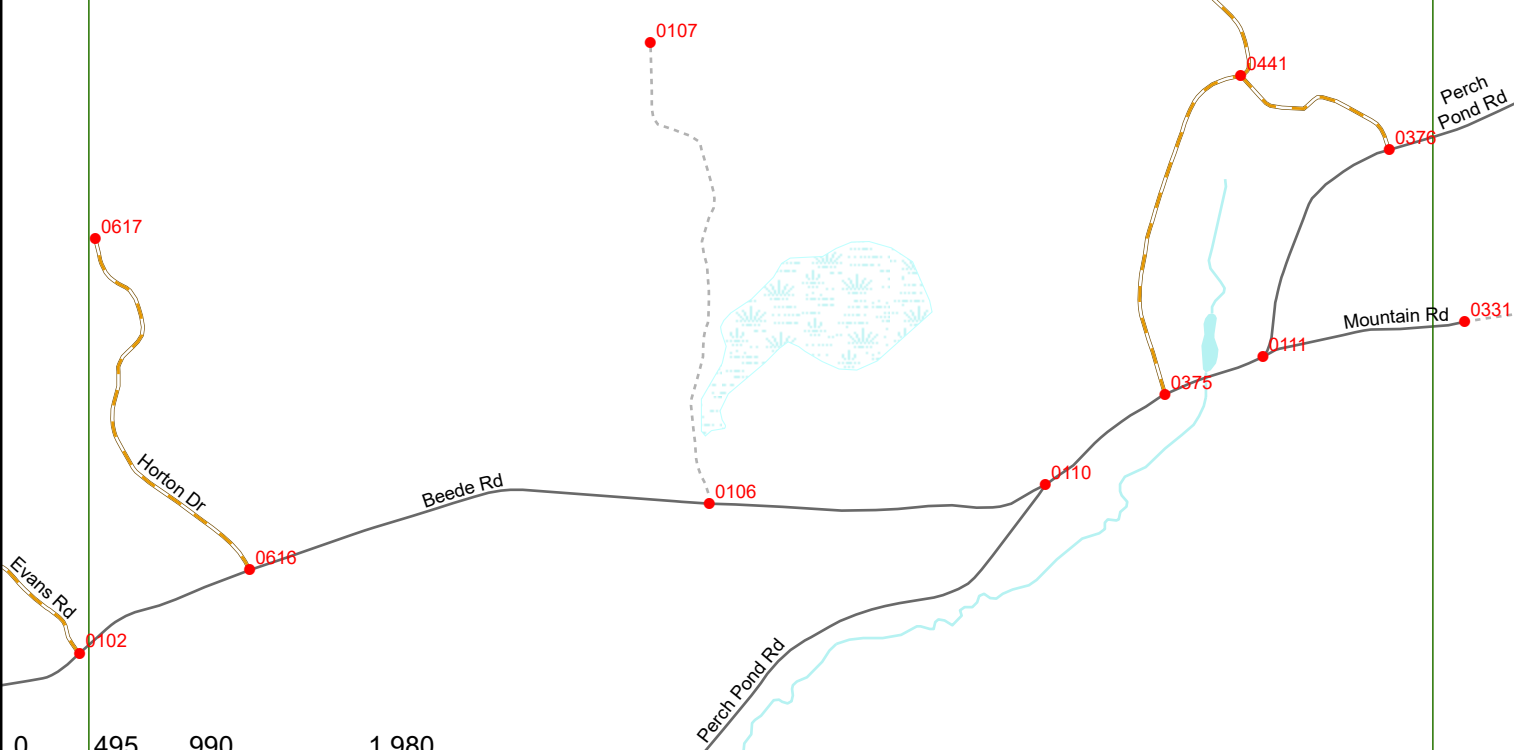


HOLDERNESS

Match to Page 18

Match to Page 20

19



HOLDERNESS

20

Match to Page 19

Match to Page 21

Perch Pond Rd

0124

0442

0490

0376

Perch Pond Rd

0331

Mountain Rd

Dance Hall Rd

0601

0117

0600

0114

0338

0339

0488

Burleigh Farm Rd

Old Mtn Rd

0113

True Farm Rd

0485

0447



Match to Page 13

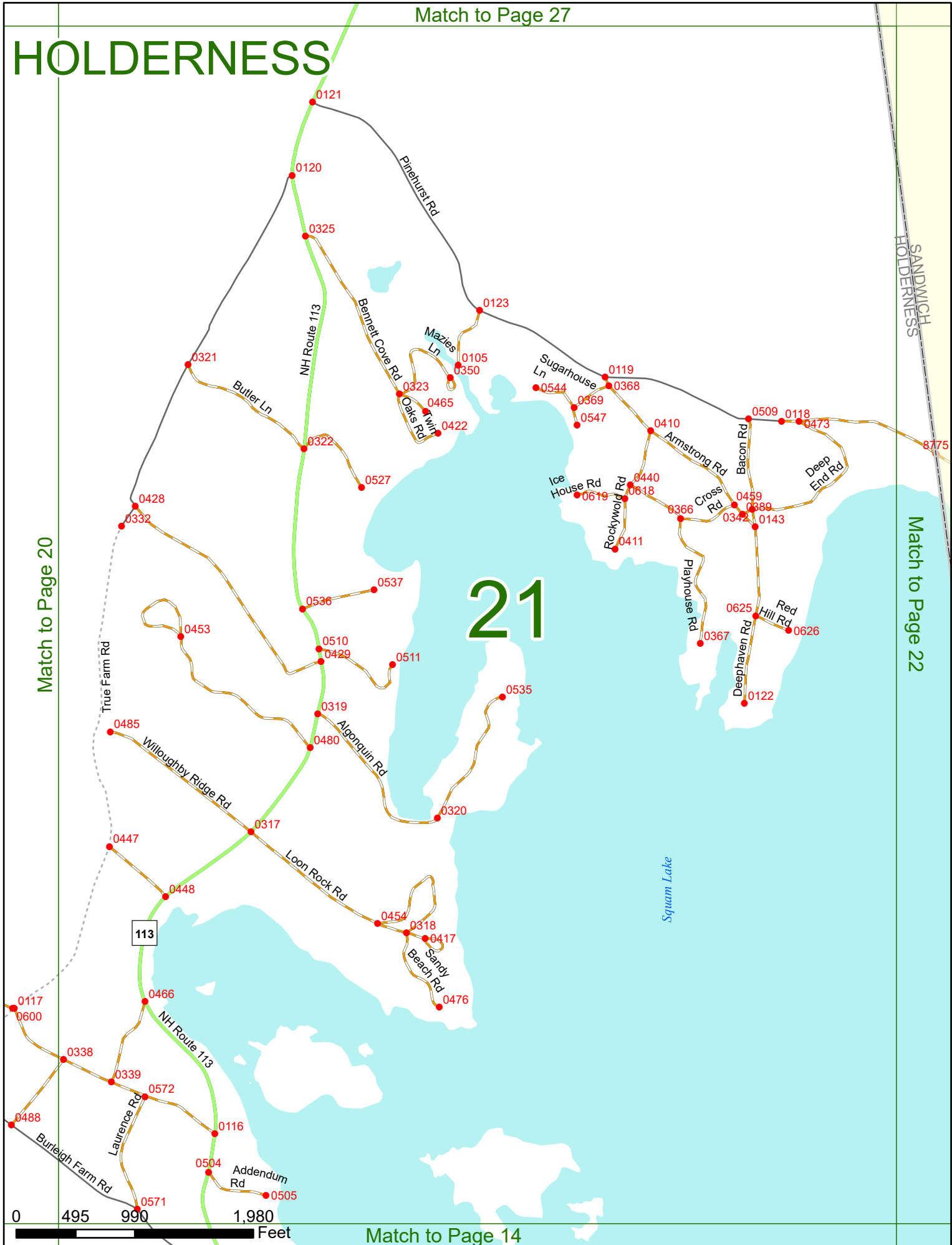
HOLDERNESS

SANDWICH
HOLDERNESS

Match to Page 20

Match to Page 22

21



HOLDERNESS

Match to Page 0

0142 Squaw Cove Rd 0018

0005
0132
0180
0139
0137
0403
0404
0156

8775
0173
Pinehurst Rd

Deep End Rd

Match to Page 21

22

Match to Page 0

SANDWICH
MOULTONBOROUGH

MOULTONBOROUGH
HOLDERNESS
CENTER HARBOR
HOLDERNESS

MOULTONBOROUGH
CENTER HARBOR

Squam Lake

0 495 990 1,980 Feet

Match to Page 15

HOLDERNESS

Match to Page 0

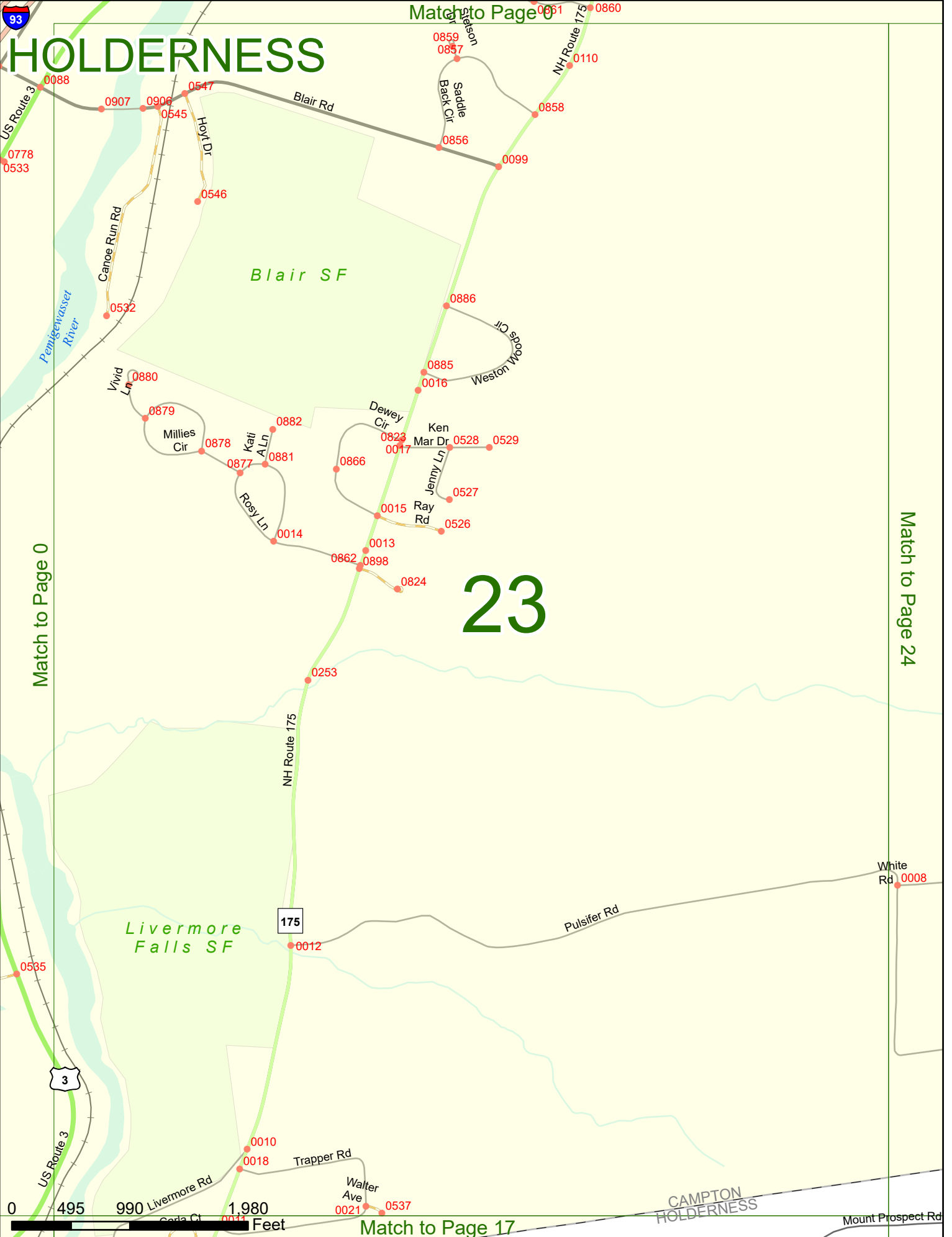
Blair SF

Livermore Falls SF

23

Match to Page 0

Match to Page 24



Match to Page 17

CAMPTON
HOLDERNESS

Mount Prospect Rd

HOLDERNESS

Slick

0104

0832

0833

Perch Pond Rd

0854

Match to Page 23

Match to Page 25

24

0005

Webster Rd

White

0007

0008 Rd

Pulsifer Rd

CAMPTON
HOLDERNESS

6154

0

495

990

1,980

Mount Prospect Rd

Feet

Match to Page 0

HOLDERNESS

0120

0854

Ames Rd

0116

Perch Pond Rd

0006

0836

0004

Webster Rd

0002

0003

25

Perch Pond Rd

Perch Pond

Mosilake Pond

Little Perch Pond

0838

0839

0837

Match to Page 26

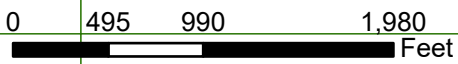
0001

6155

CAMPTON
HOLDERNESS

Match to Page 24

0005



Match to Page 19

HOLDERNESS

26

Perch Pond
Match to Page 25

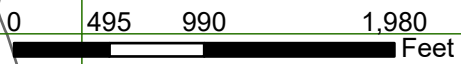
Match to Page 27

0001

6155

CAMPTON
HOLDERNESS

Perch Pond Rd



Match to Page 0

HOLDERNESS

Match to Page 26

Match to Page 0

27

CAMPTON
HOLDERNESS

SANDWICH
CAMPTON

8837

8088

0445
0443

0558

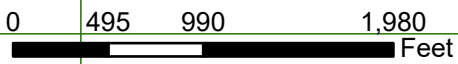
113

113

Holderness
Rd

SANDWICH
HOLDERNESS

NH Route 113



Match to Page 21