



Maps and data sets are not guaranteed to be free from errors and omissions. Data is in a constant state of update and correction by various groups and agencies. Information displayed on this map is the best available at the time of publication.

2023 Nodal Reference Bookmap

LEGEND



NHDOT will accept crash locations based on the State of NH Uniform Police Traffic Accident Report.

Crash occurred on:

Option 1 Street Address
 123 Main Street

Option 2 Route No and/or Distance from NESW Intesecting Road, Bridge,
 Street name Intersecting Street Town/County line
 Main Street 500 E Oak Street

Option 3 First Node Distance from First Node Second Node
 515 212 632

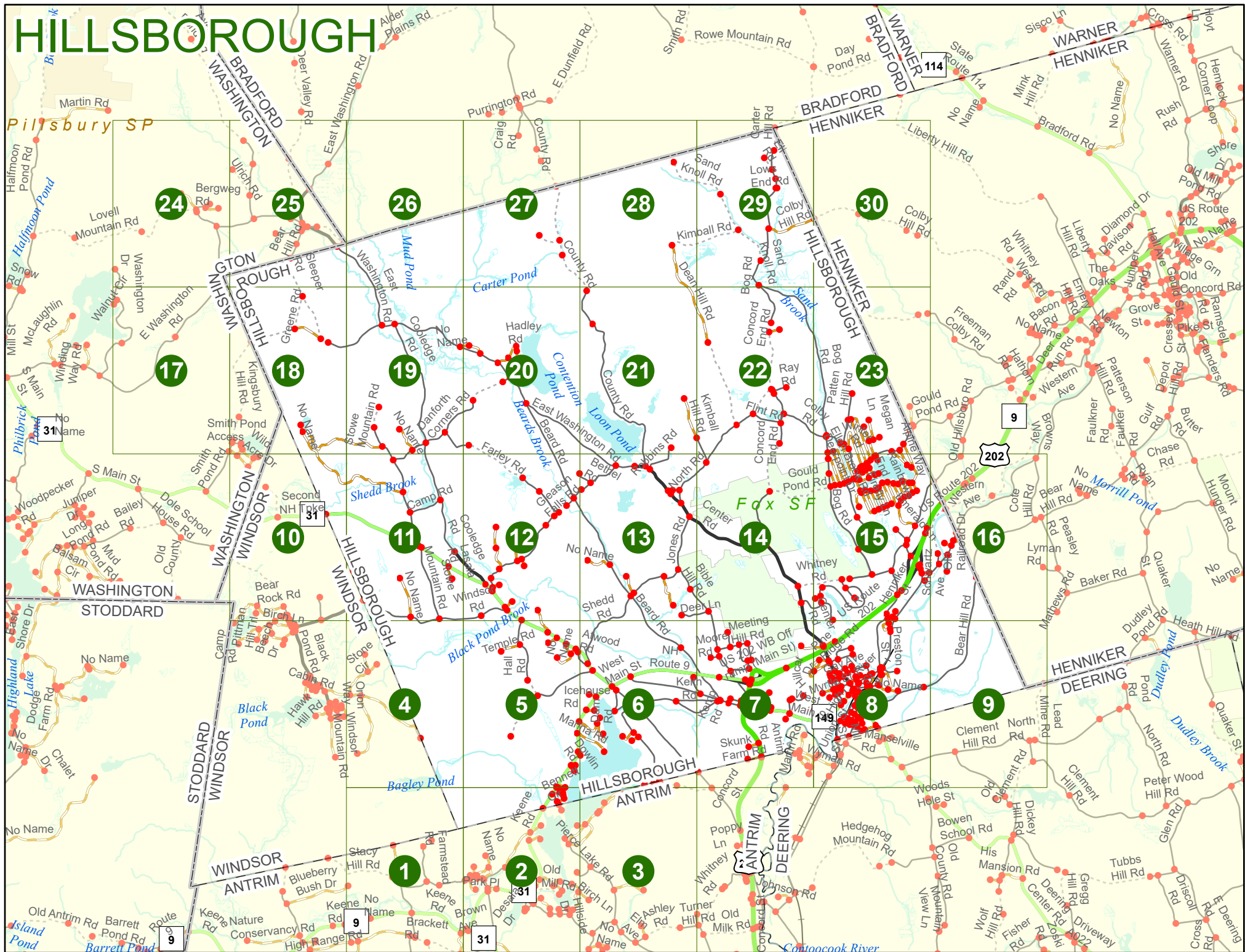
Option 4 Route No and/or Mile Marker on Interstate Only NESW Mile (Marker)
 Street name
 189S 700 feet S 36.8

Option 3 – Example

Street Name Loudon Road
First Node 803
Distance from First Node 318 Ft
Second Node 813



HILLSBOROUGH



HILLSBOROUGH


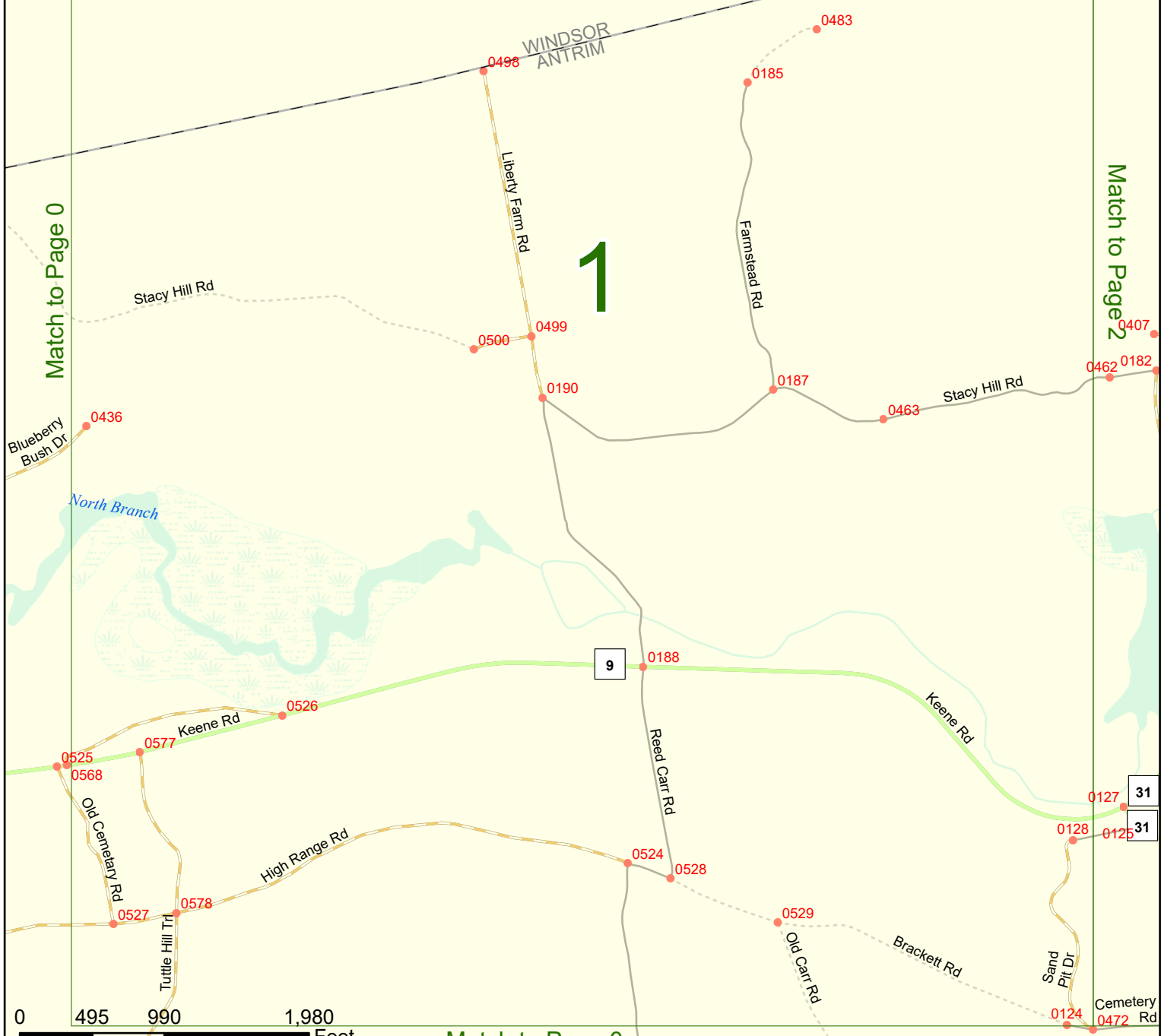
HILLSBOROUGH
WINDSOR

WINDSOR
ANTRIM

1

Match to Page 2

Match to Page 0



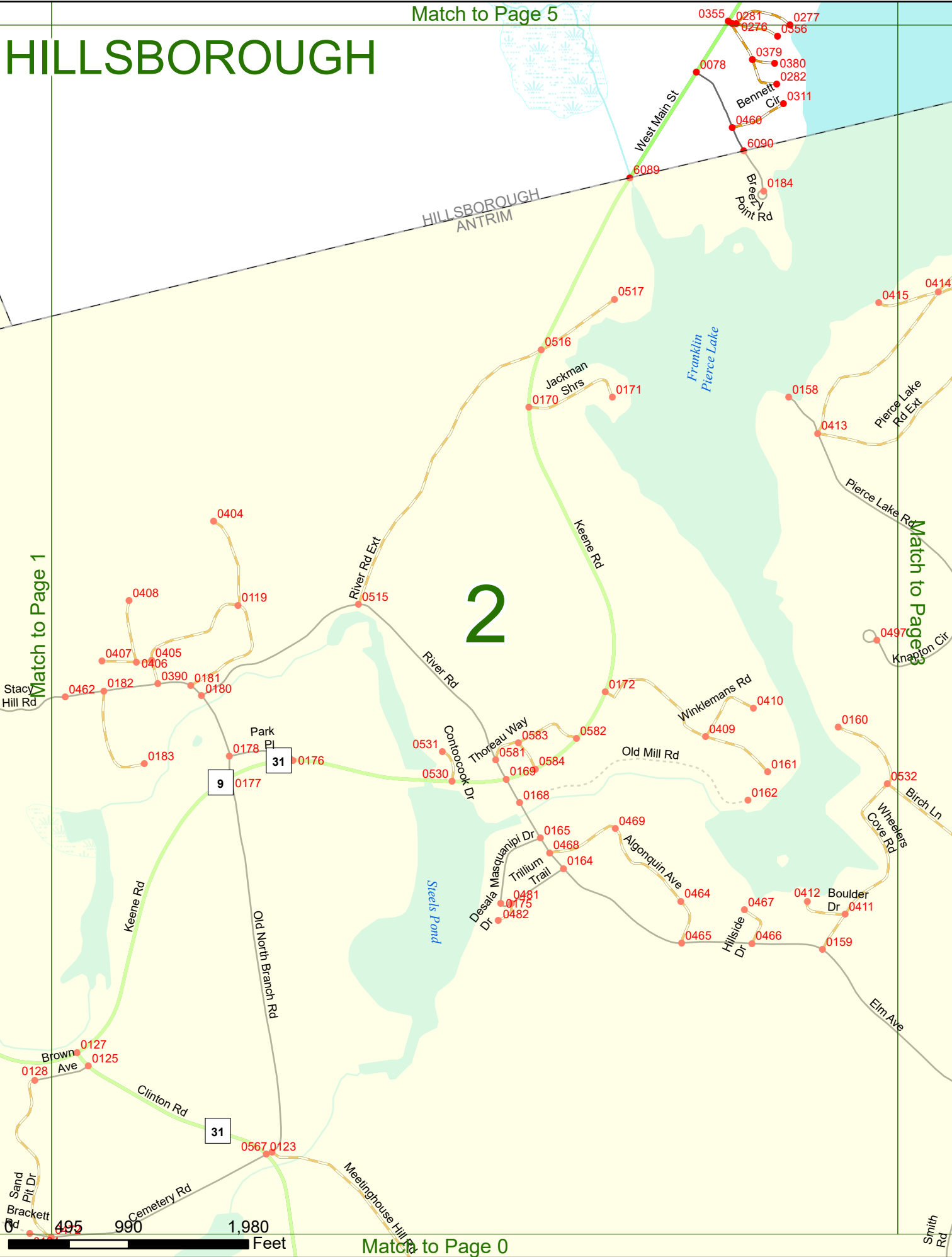
HILLSBOROUGH

HILLSBOROUGH
ANTRIM

2

Match to Page 1

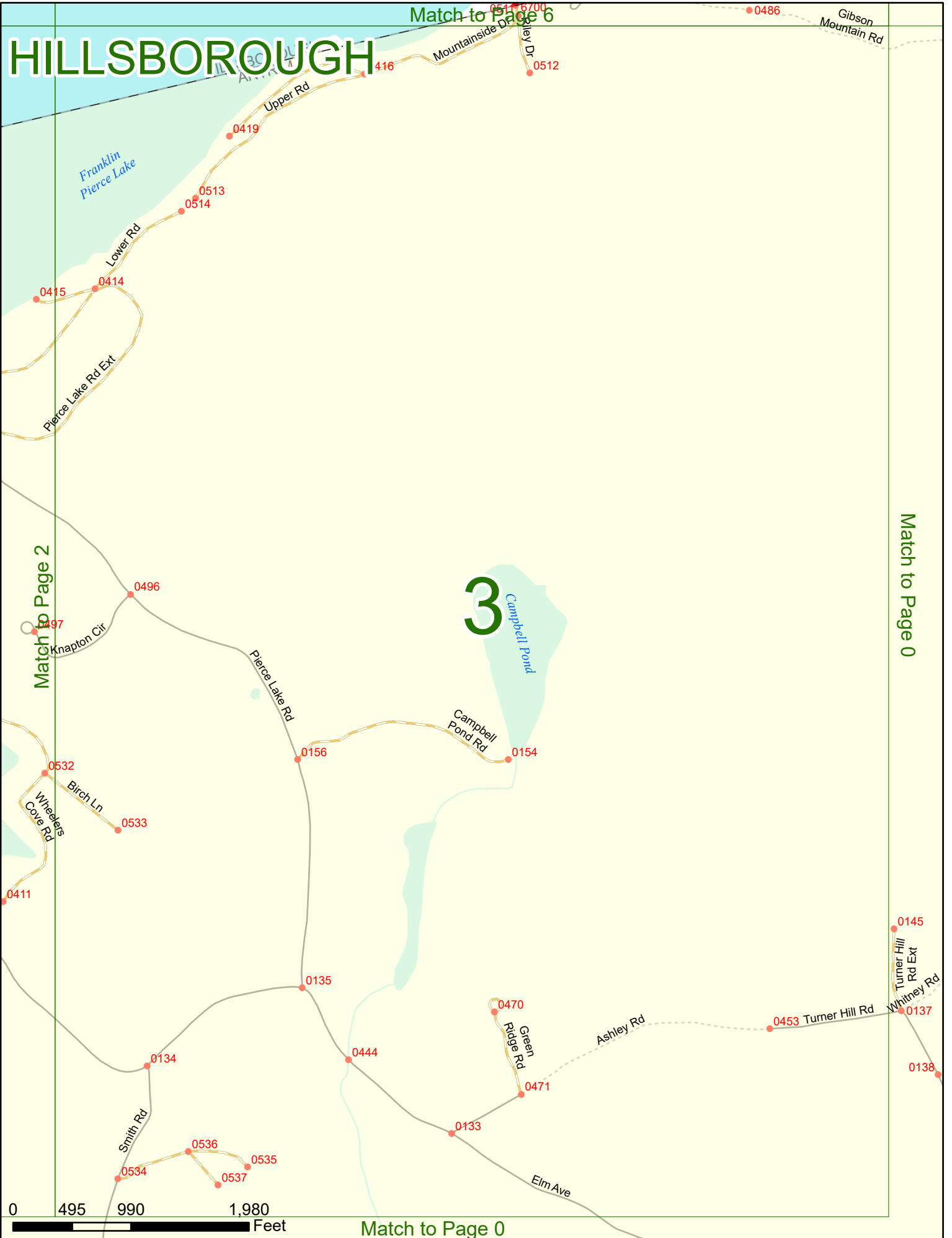
Match to Pages 3



HILLSBOROUGH

Match to Page 6

Match to Page 0



3

0 495 990 1,980 Feet

Match to Page 0

Match to Page 11

Windsor Rd

HILLSBOROUGH

Match to Page 5

4

Match to Page 0

Orion Way
0001
0002
Apollis Pkwy
0074

0049
Mountain Rd
0051
Stone Cir
0048

0052
0053

Miller Rd

Rocky Ledge Rd

0054

0050

HILLSBOROUGH
WINDSOR

Bagley Pond

0 495 990 1,980 Feet

Match to Page 1

HILLSBOROUGH

Match to Page 12

Black Point Brook

Second New Hampshire Tpke

Temple Rd

Hall Rd

Sulphur Hill Rd

Shedd Rd

Atwood Rd

Match to Page 4

Match to Page 6

5

0080

0216

0476

0079

0088

0082

0360

0353

0248

0383

0249

0384

0086

0295

0289

0257

0347

0346

0229

0329

0328

0230

0277

0355

0281

0276

0556

0 495 990 1,980 Feet

Match to Page 2

West Main St

Dowlin Rd

Franklin Pierce Lake

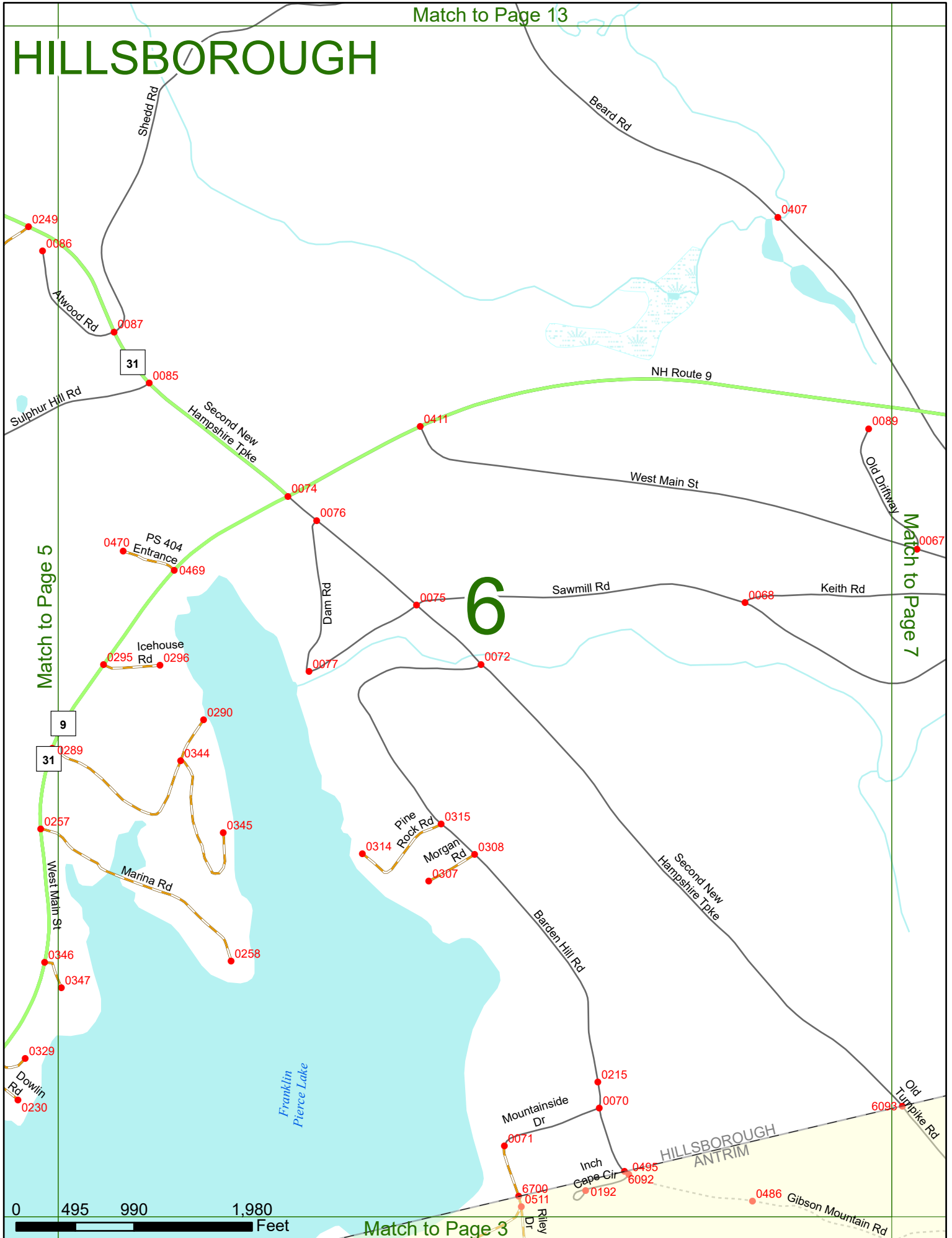
Mccolley Rd

9

31

31

HILLSBOROUGH



Match to Page 5

Match to Page 7

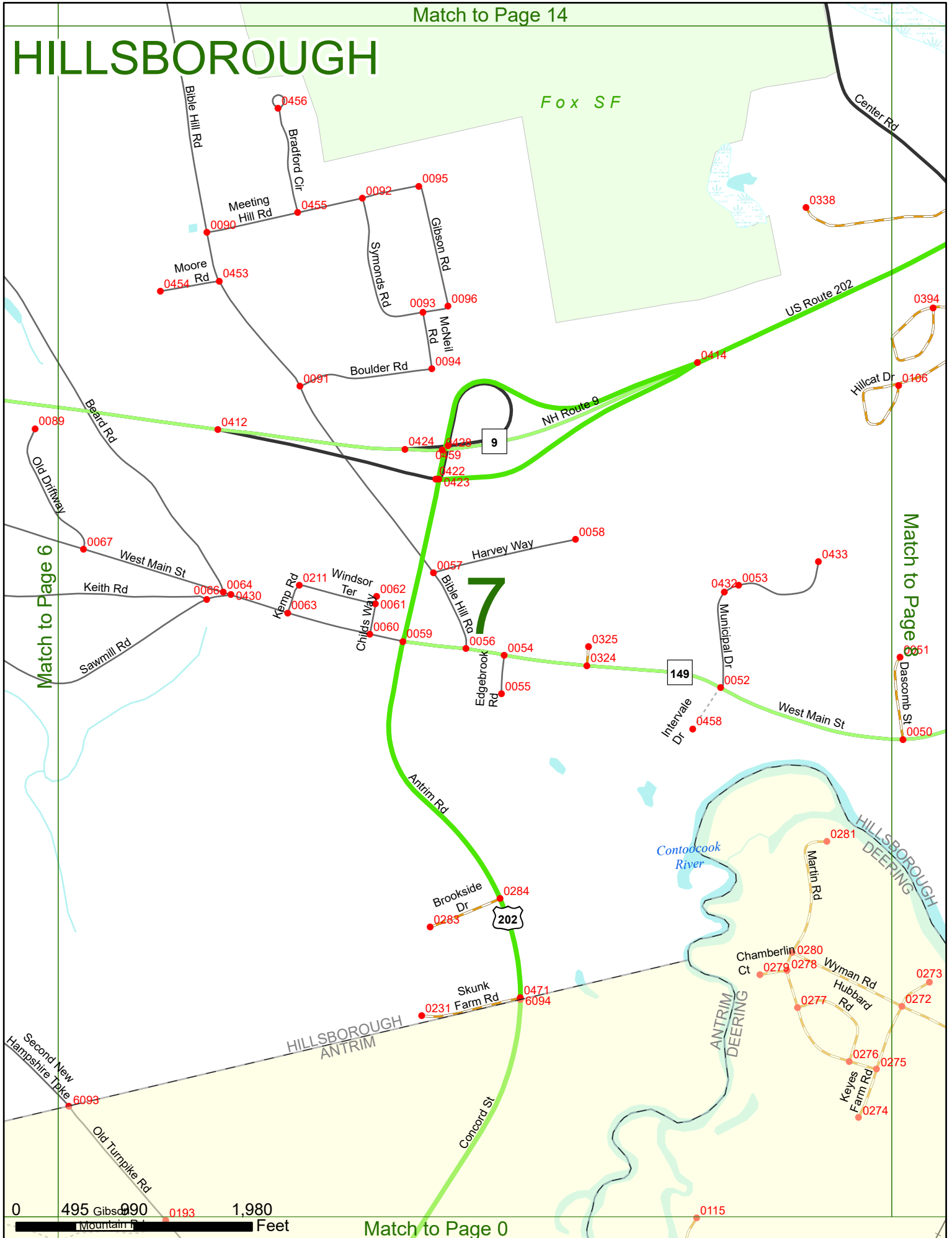
Match to Page 3

6

0 495 990 1,980 Feet

HILLSBOROUGH

Fox SF

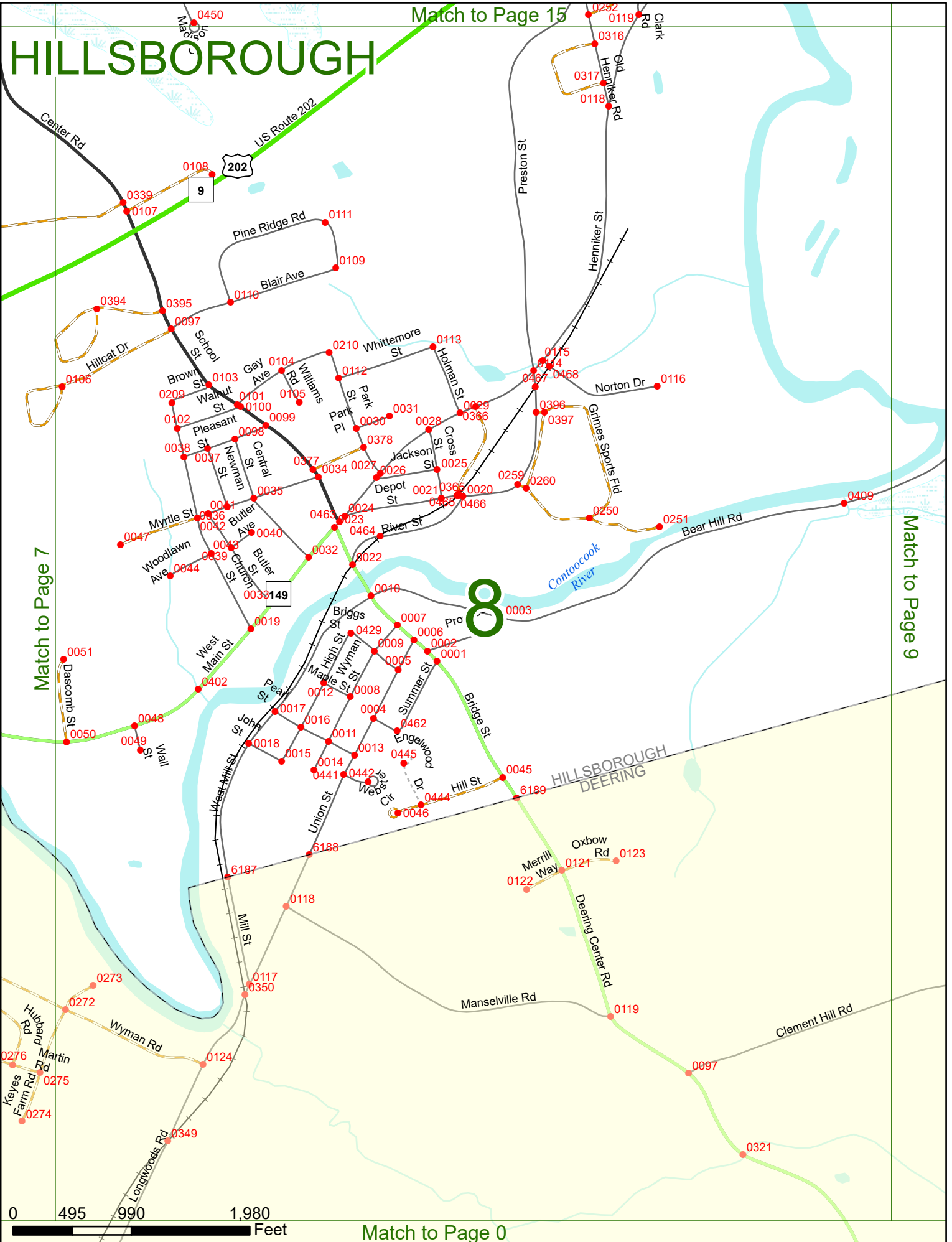


HILLSBOROUGH

Match to Page 15

Match to Page 7

Match to Page 9



0 495 990 1,980 Feet

Match to Page 0

Match to Page 16

HILLSBOROUGH

Bear Hill Rd

Contoocook River

HILLSBOROUGH
HENNIKER

HENNIKER
DEERING 8715

Match to Page 8

HILLSBOROUGH
DEERING

9

Match to Page 0

Lead Mine Rd

Clement Hill Rd

0126 0268

North Rd

0120

0269

Dickey Hill Rd

Old Clement Rd

0 495 990 1,980 Feet

Match to Page 0


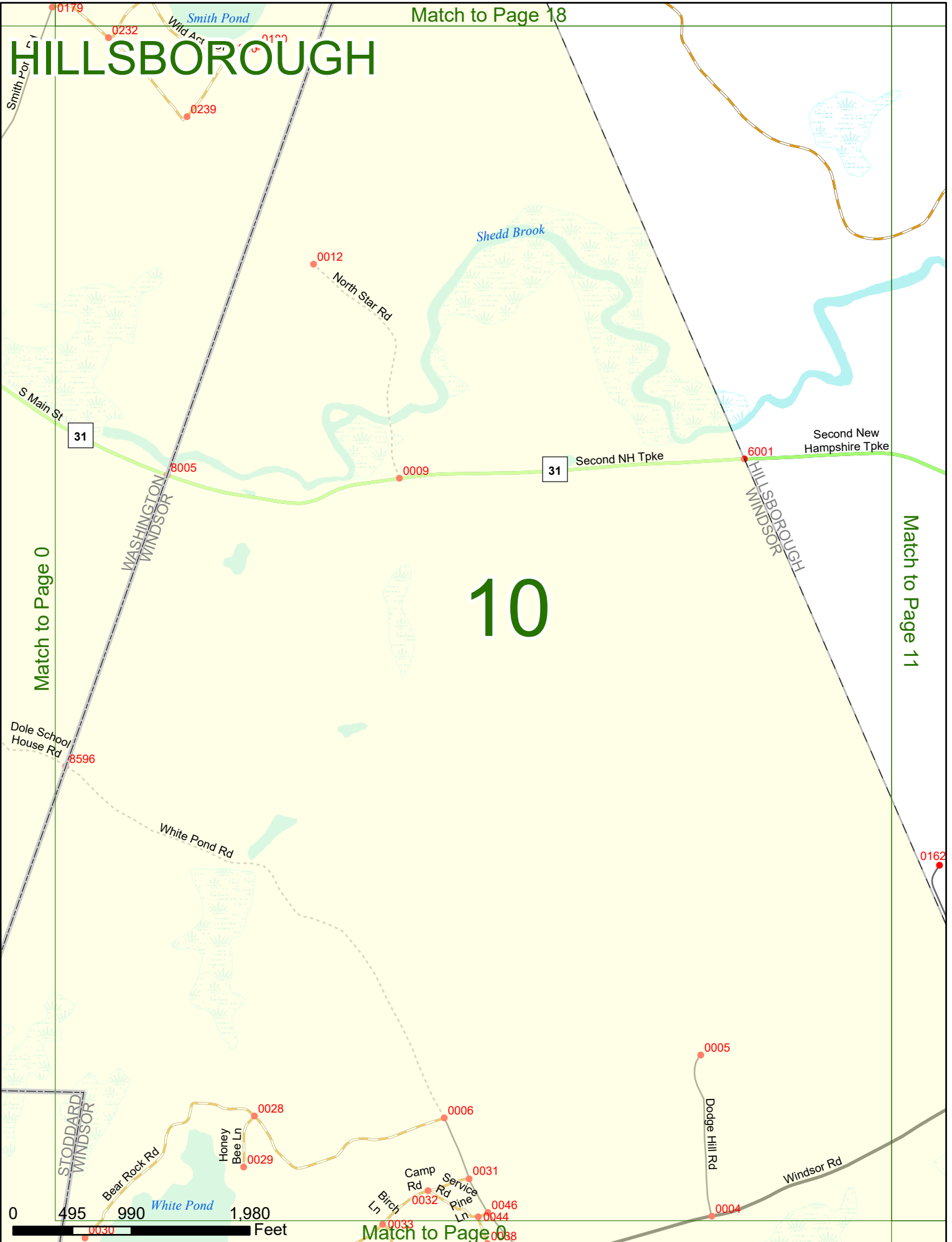
Match to Page 18

HILLSBOROUGH

10

Match to Page 0

Match to Page 11



Match to Page 0

0162

HILLSBOROUGH WINDSOR

WASHINGTON WINDSOR

STODDARD WINDSOR

Second New Hampshire Tpke

Second NH Tpke

North Star Rd

White Pond Rd

Dodge Hill Rd

Windsor Rd

S Main St

31

31

8596

8005

0009

6001

0028

0006

0005

Honey Bee Ln

0029

Camp Rd

0032

Service Rd

0031

Birch Ln

0033

0044

0046

0044

0038

0030

0029

0028

0029

0028

0029

0028

0029

0028

0029

0028

0029

0028

0029

0028

0029

0028

0029

0028

0029

0028

HILLSBOROUGH

Match to Page 19

0164

Stowe Mountain Rd

Shedd Brook

0362

0160

Camp Rd

0161

Cooledge Rd

Match to Page 10

Second New Hampshire Tpke

11

31

Match to Page 12

0159

0154

0437

HILLSBOROUGH
WINDSOR

0162

0299

Valhalla Farm Rd

6000

0300

0158

Stowe Mountain Rd

0155

Lasala Rd

0156

Second New Hampshire Tpke

Windsor Rd

0157

0081

Windsor Rd

0 495 990 1,980 Feet

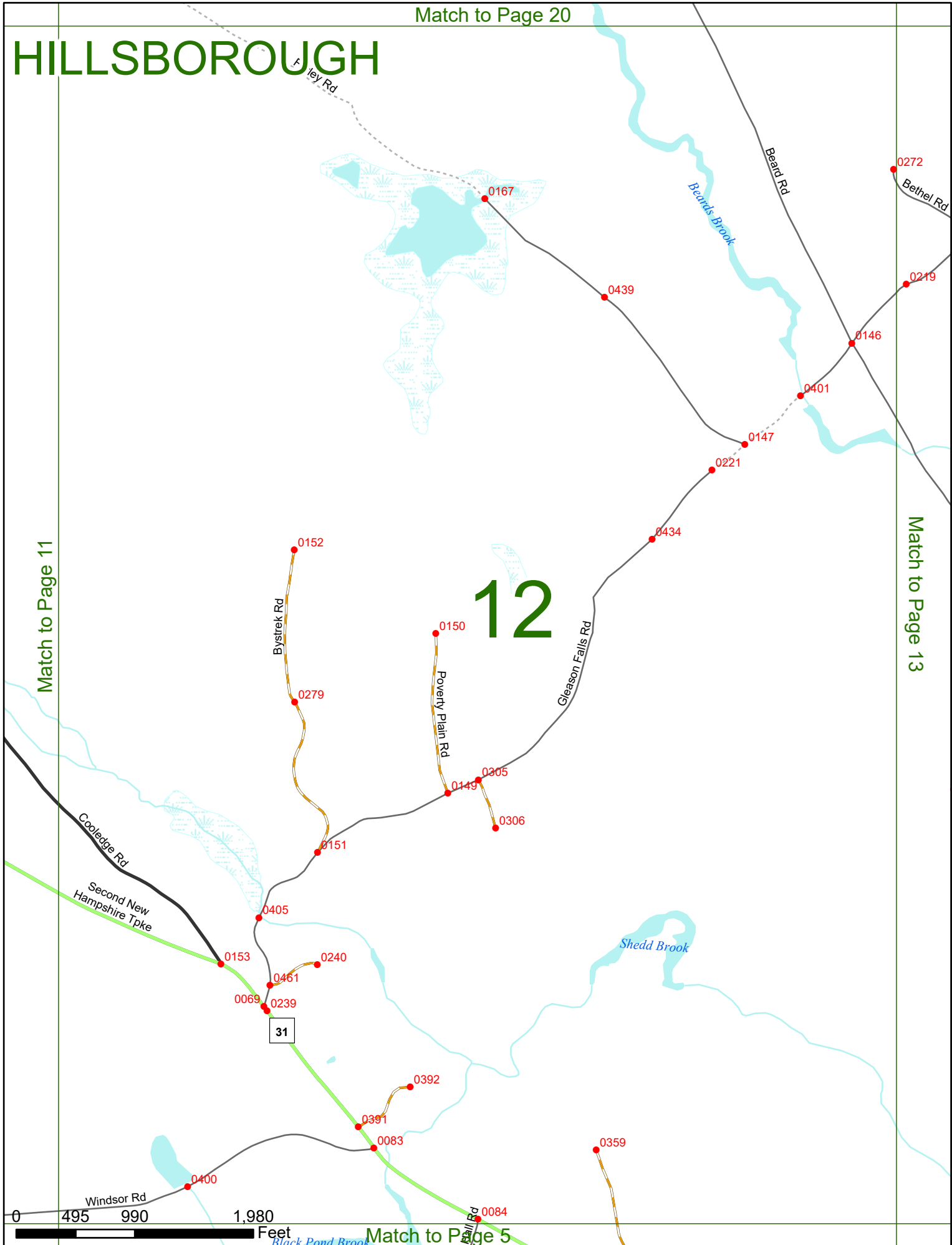
Match to Page 4

HILLSBOROUGH

12

Match to Page 11

Match to Page 13



HILLSBOROUGH

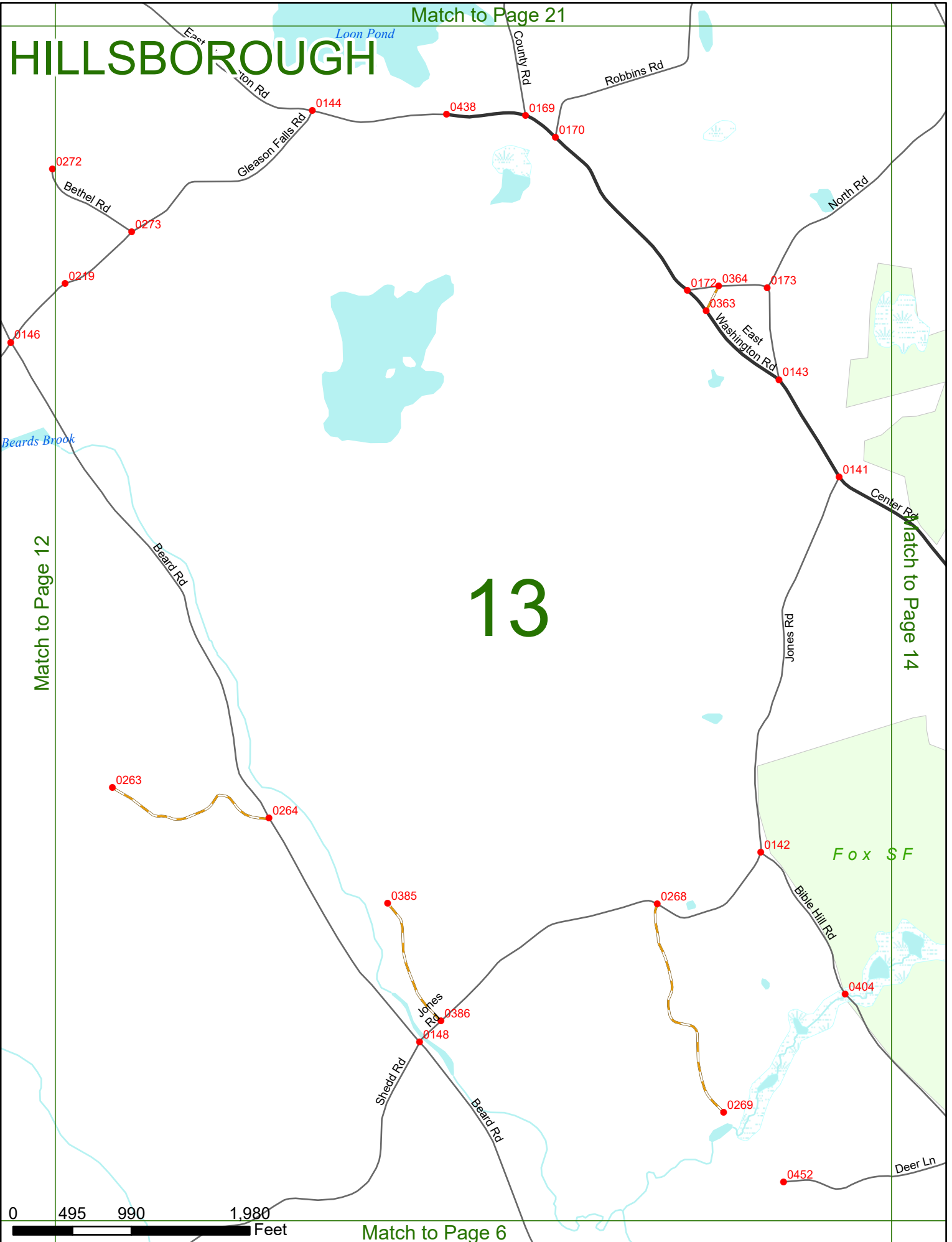
Match to Page 21

13

Match to Page 12

Match to Page 14

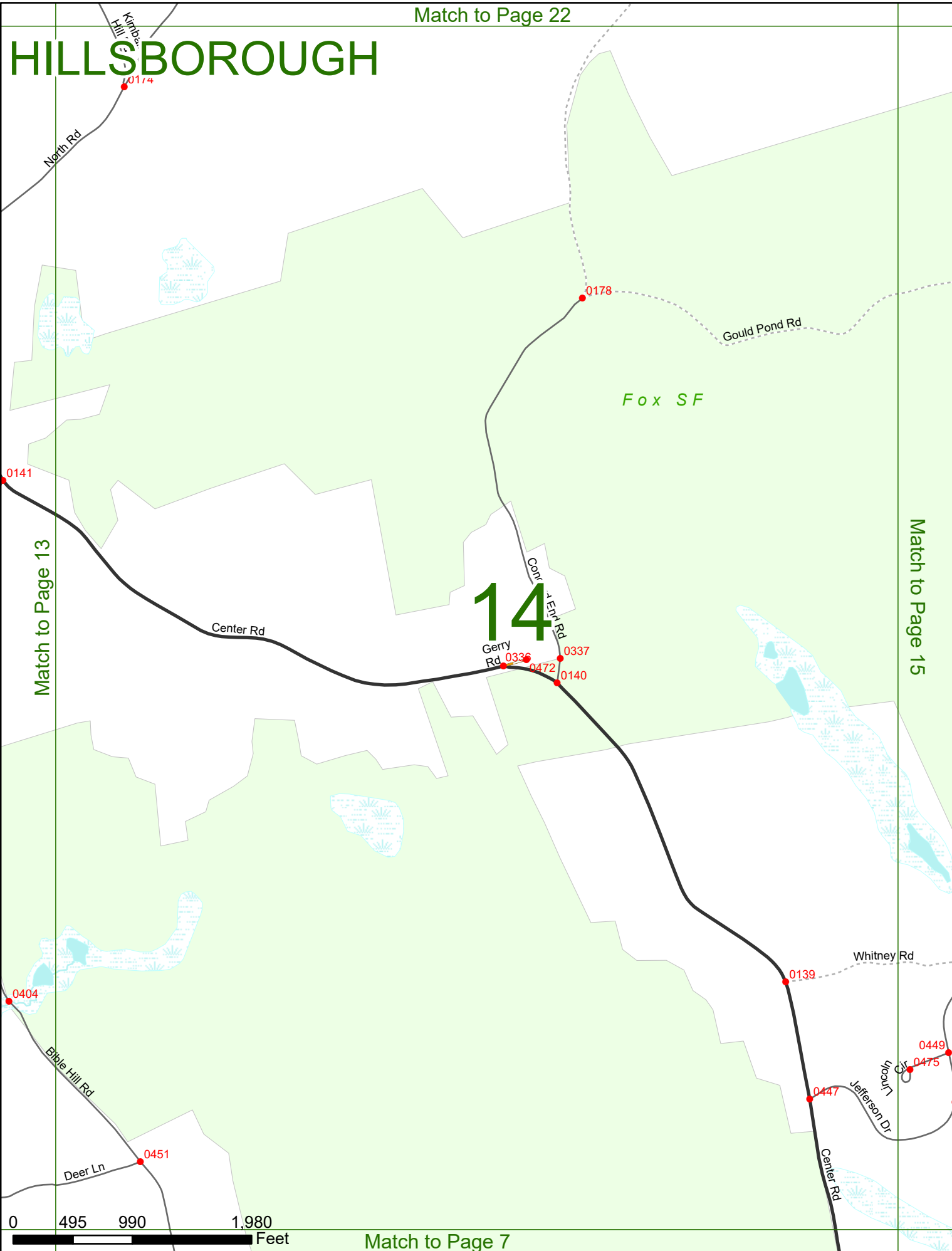
Match to Page 6



HILLSBOROUGH

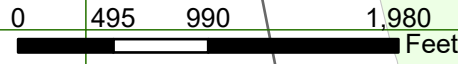
14

Fox SF



Match to Page 13

Match to Page 15



HILLSBOROUGH

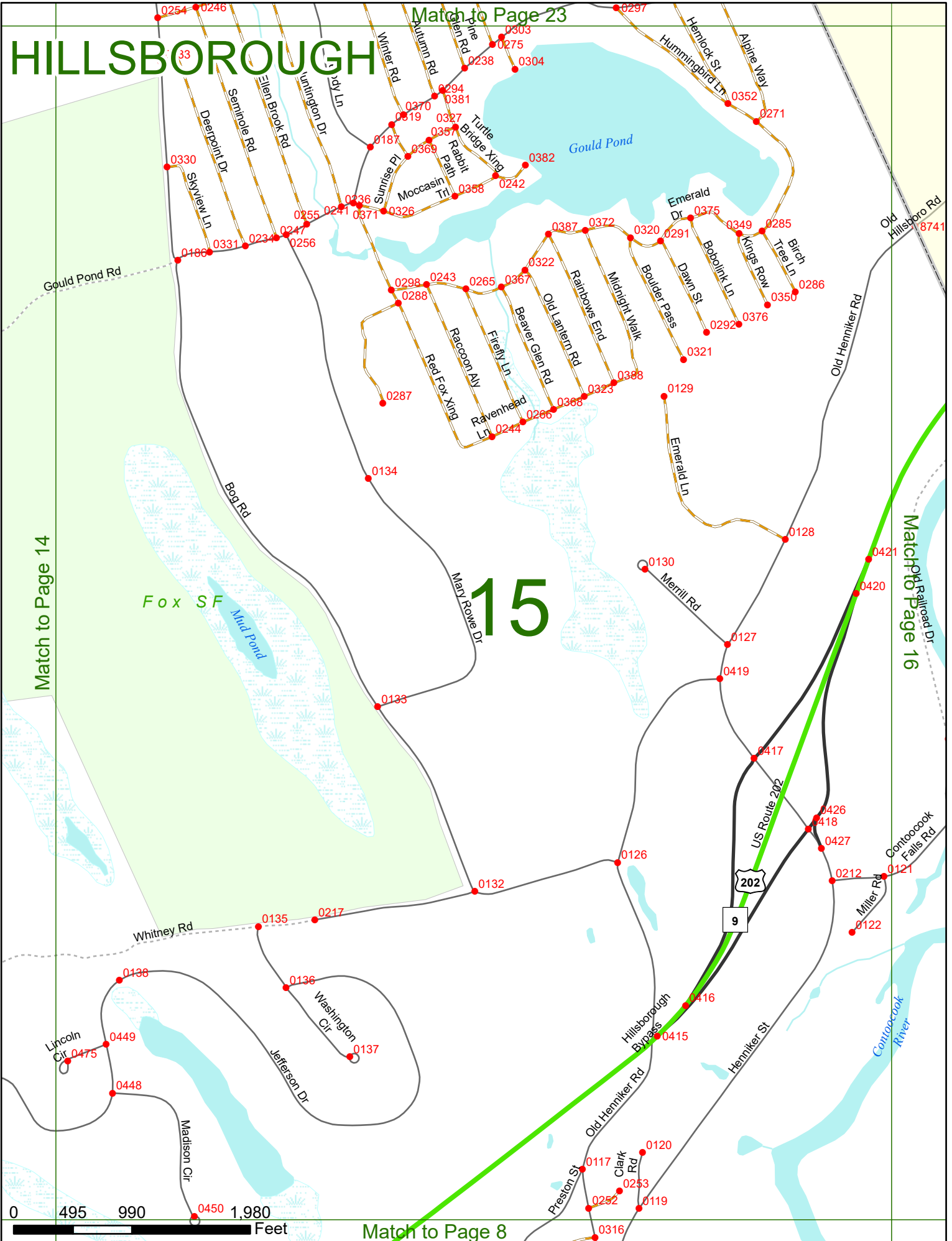
Match to Page 23

Match to Page 14

Match to Page 16

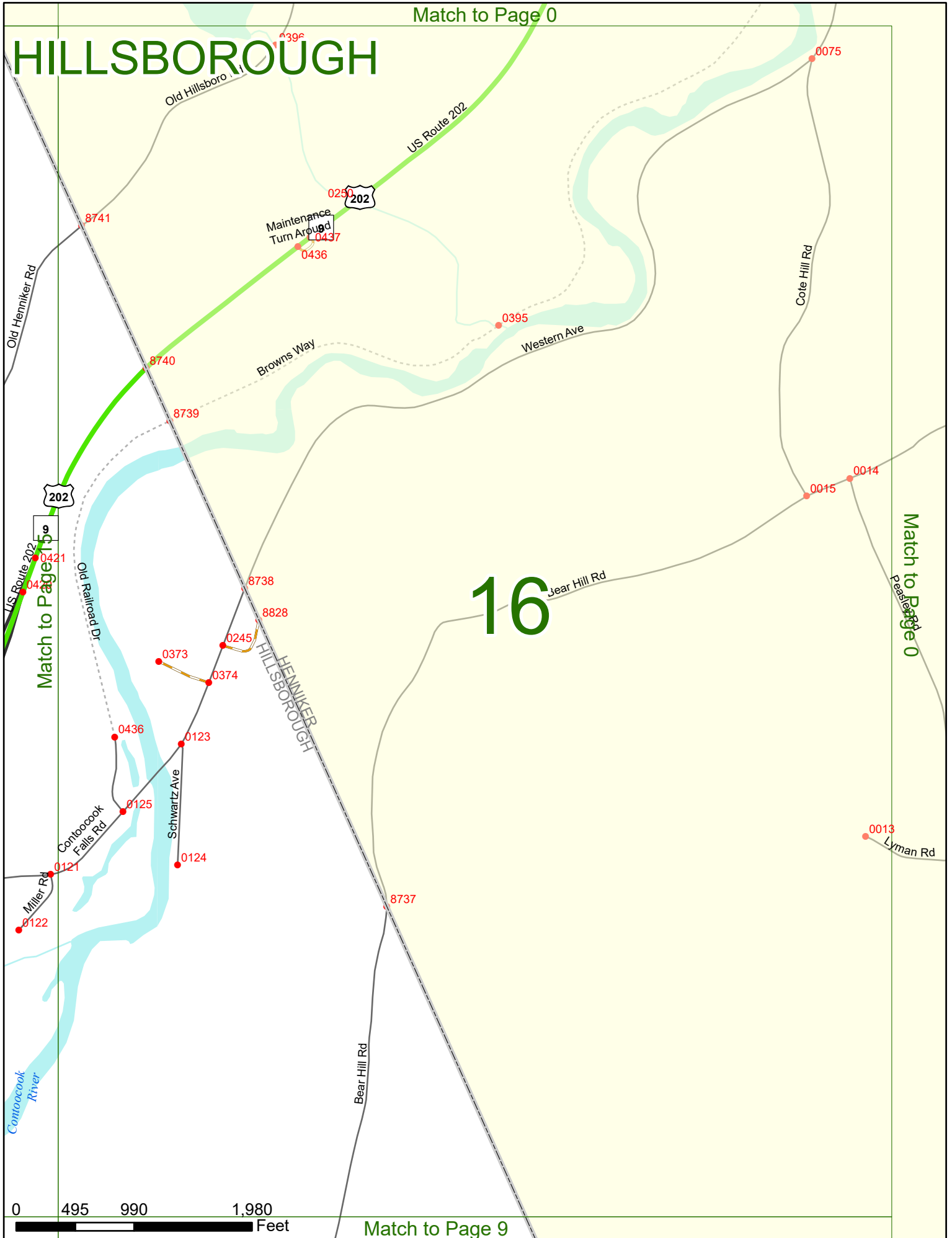
15

Match to Page 8



HILLSBOROUGH

Match to Page 0



Match to Page 5

Match to Page 0

Match to Page 9



16

HILLSBOROUGH

17

0171
0242
Walnut Cir

Island Pond

0032
Washington Dr

E Washington Rd

Match to Page 18

Match to Page 0

0 495 990 1,980 Feet

Match to Page 0

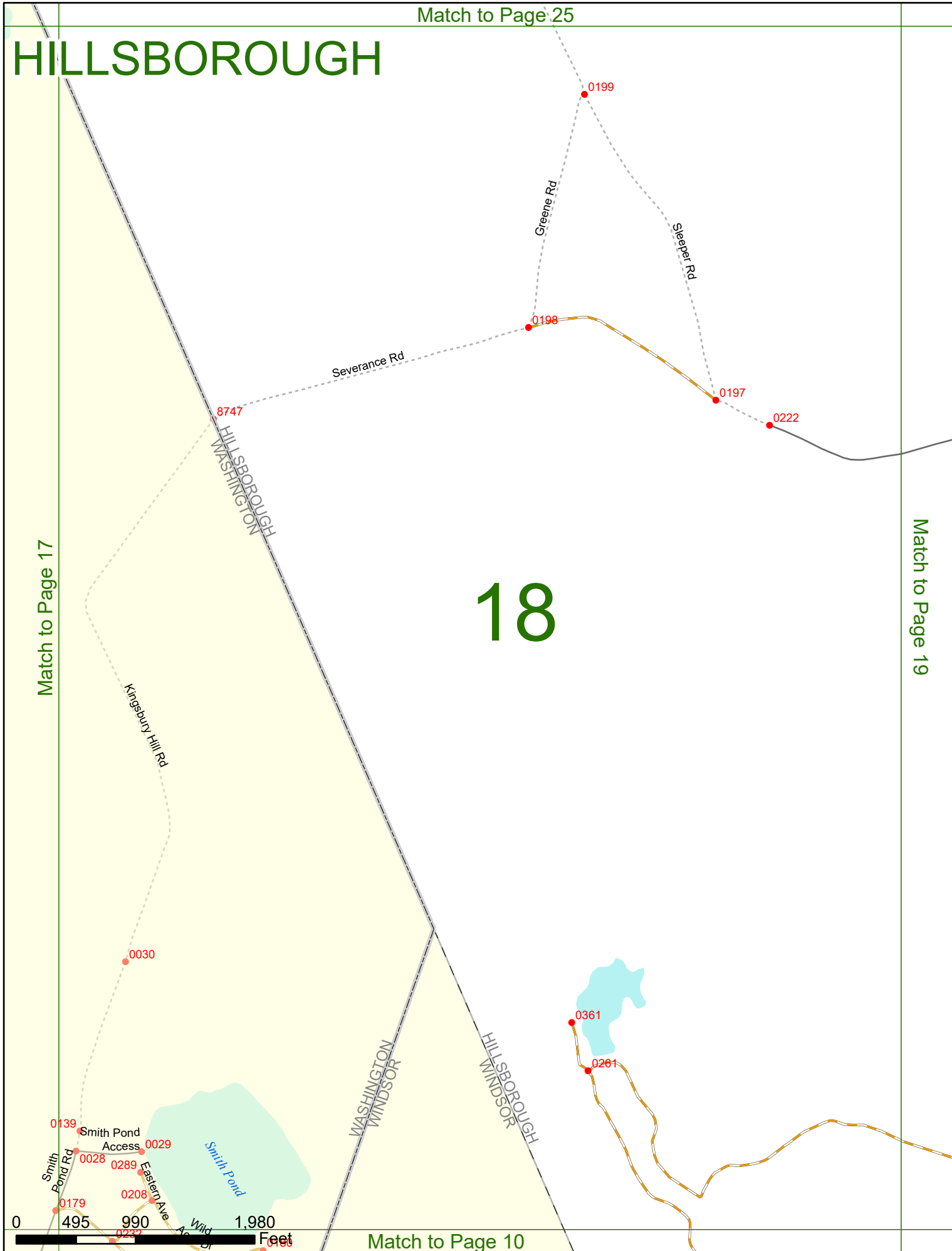
0139
0028
0179
0232
Smith Pond Access
Wild Acre Dr
Smith Pond Rd
Kingsbury Hill Rd

HILLSBOROUGH

Match to Page 17

Match to Page 19

18



HILLSBOROUGH

19

Match to Page 18

Match to Page 20

Sleeper Rd

East Washington Rd

Coolidge Rd

Danforth Corners Rd

Farley Rd

Stowe Mountain Rd

0196

0195

0213

0194

0163

0435

0332

0166

0165

0220

0262

0333



Match to Page 11

Carter Pond

Match to Page 27

HILLSBOROUGH

0227

County Rd

Match to Page 19

Match to Page 21

20

0194 0213 0193
East Washington Rd

0302 0341 0334 0340
Hadley Rd

0301 0168 0223
Danforth Corners Rd

0224

0145

Beard Rd

East Washington Rd

0220
Farley Rd

0 495 990 1,980 Feet

Match to Page 12

Leon Pond

Bear's Brook

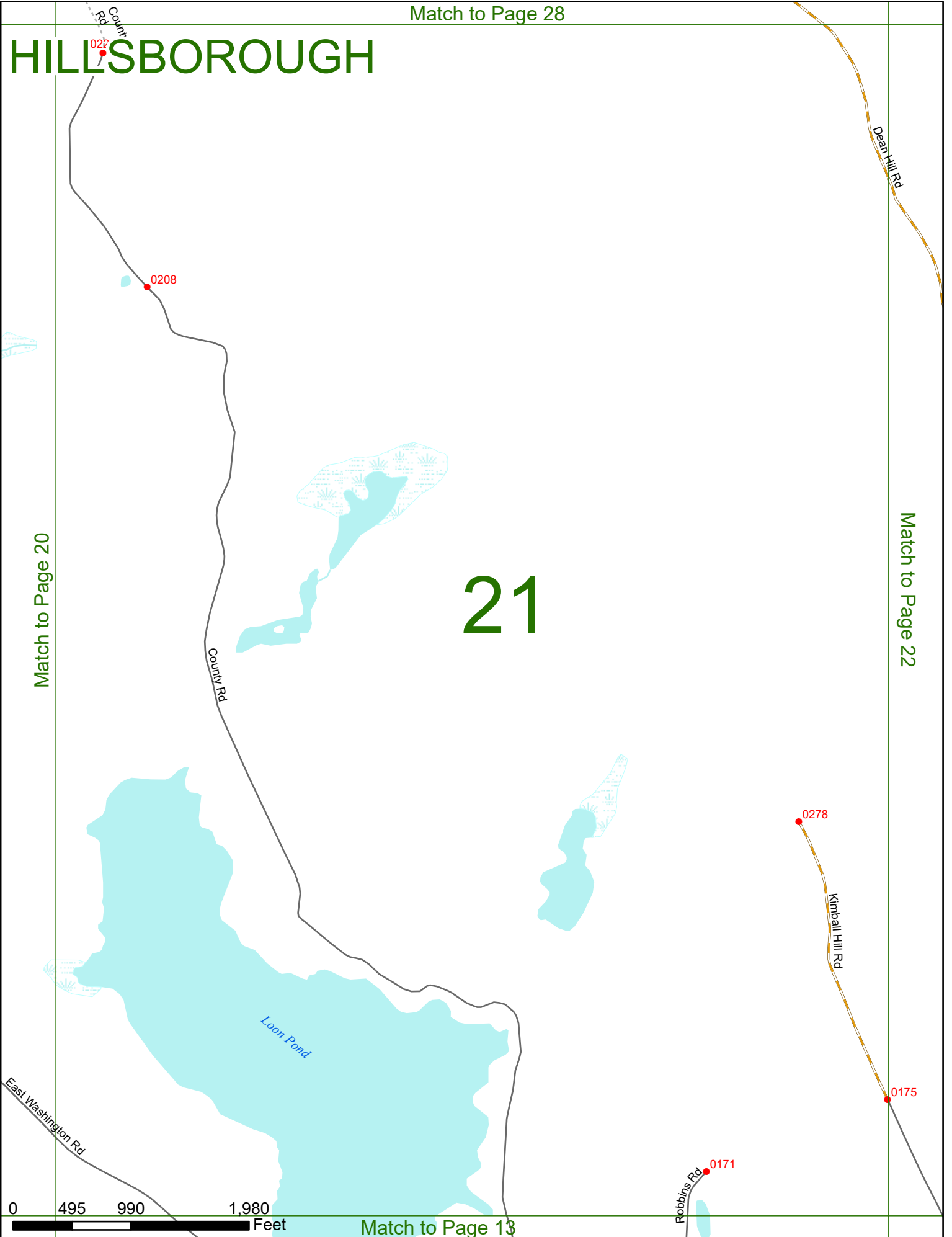
Contention Pond

HILLSBOROUGH

21

Match to Page 20

Match to Page 22



0 495 990 1,980 Feet

Match to Page 13


HILLSBOROUGH

Match to Page 29

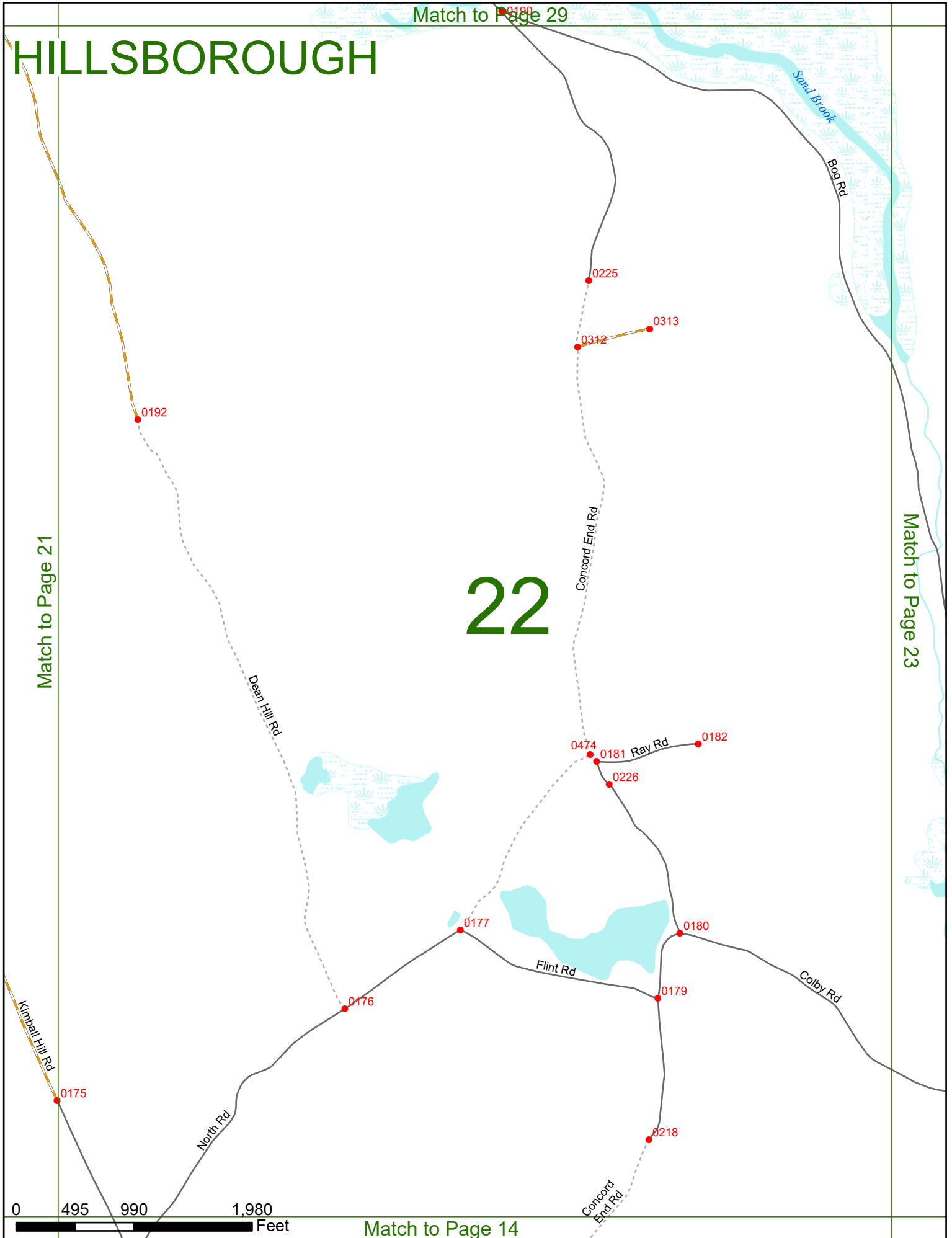
22

Match to Page 21

Match to Page 23



Match to Page 14



HILLSBOROUGH

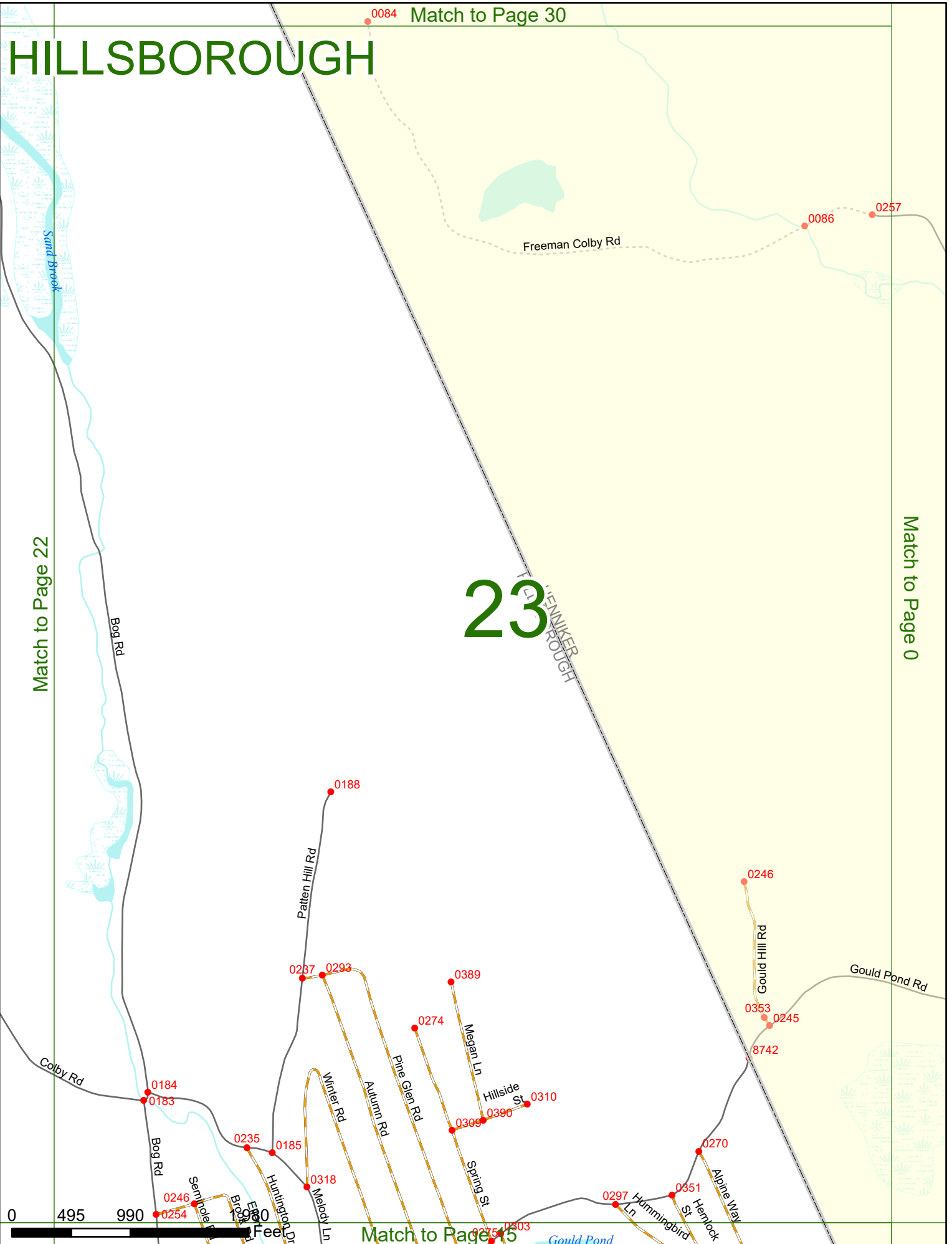
Match to Page 30

23

TENNIS ROUGH

Match to Page 22

Match to Page 0



Match to Page 15

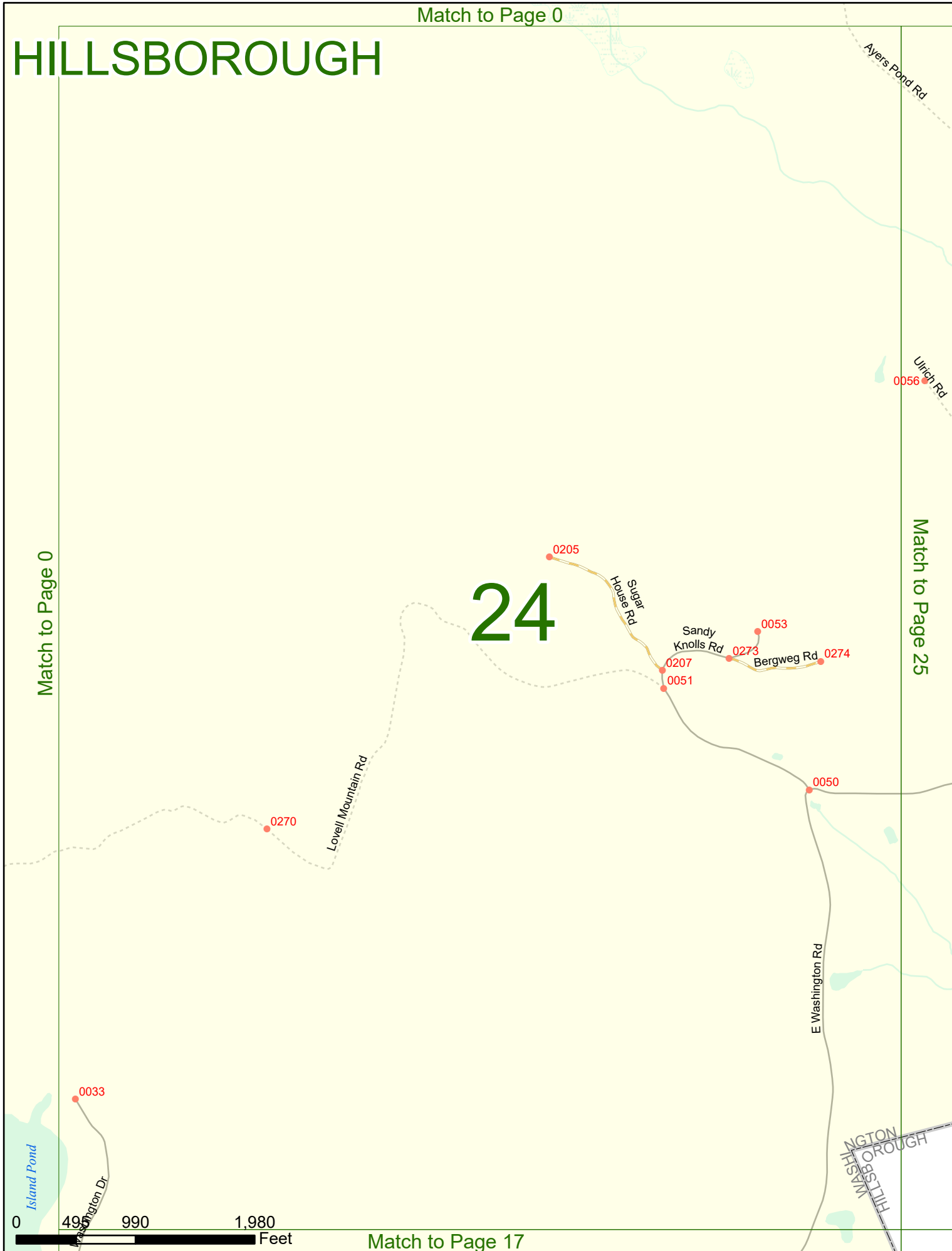
0 495 990 Feet

HILLSBOROUGH

Match to Page 0

Match to Page 25

24

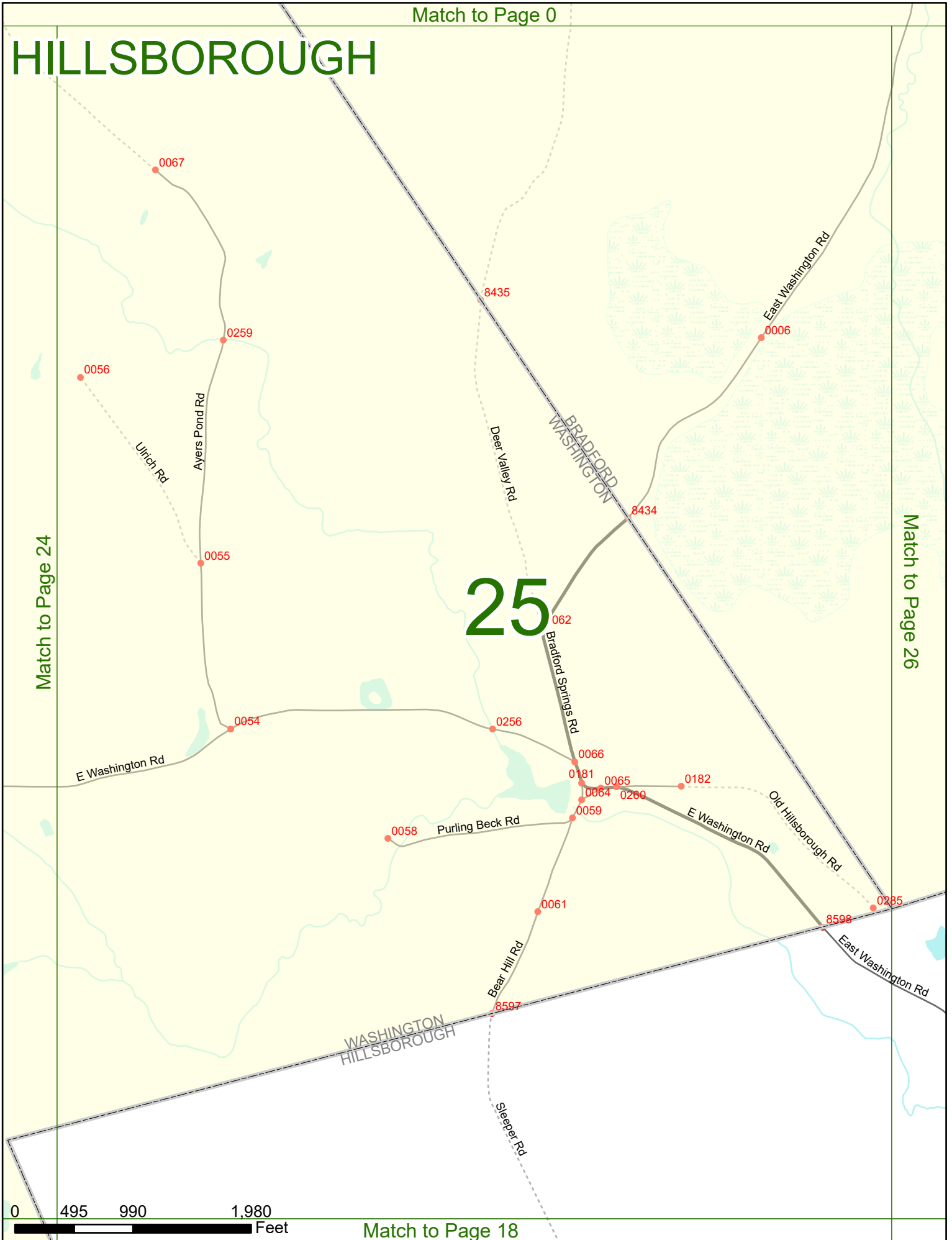


HILLSBOROUGH

Match to Page 24

Match to Page 26

25



HILLSBOROUGH

Match to Page 25

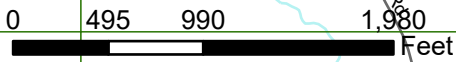
Match to Page 27

26

BRADFORD
HILLSBOROUGH

Mud Pond

0285



Match to Page 19

HILLSBOROUGH

Match to Page 0

Craig Rd

0005

0387

0428

County Rd

8433

BRADFORD
HILLSBOROUGH

27

Match to Page 26

Match to Page 28

0201

Bailey Adams Rd

0200

0406

County Rd

Carter
Pond

0 495 990 1,980 Feet

Match to Page 20

HILLSBOROUGH

BRADFORD
HILLSBOROUGH

0207

Sand Knoll Rd

Match to Page 27

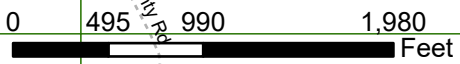
Match to Page 29

28

Kimball Rd

0203

Dean Hill Rd



HILLSBOROUGH

Carter Hill Rd

BRADFORD
HENNIKER

8746

BRADFORD
HILLSBOROUGH

0477

0206

Eli Rd

0205

0228

Lows
End Rd

0343

0342

HENNIKER
HILLSBOROUGH

Match to Page 28

0403

Sand Knoll Rd

29

Carter Hill Rd

Match to Page 30

8743

Colby Hill Rd

0204

0202

Kimball Rd

0191

Bog Rd

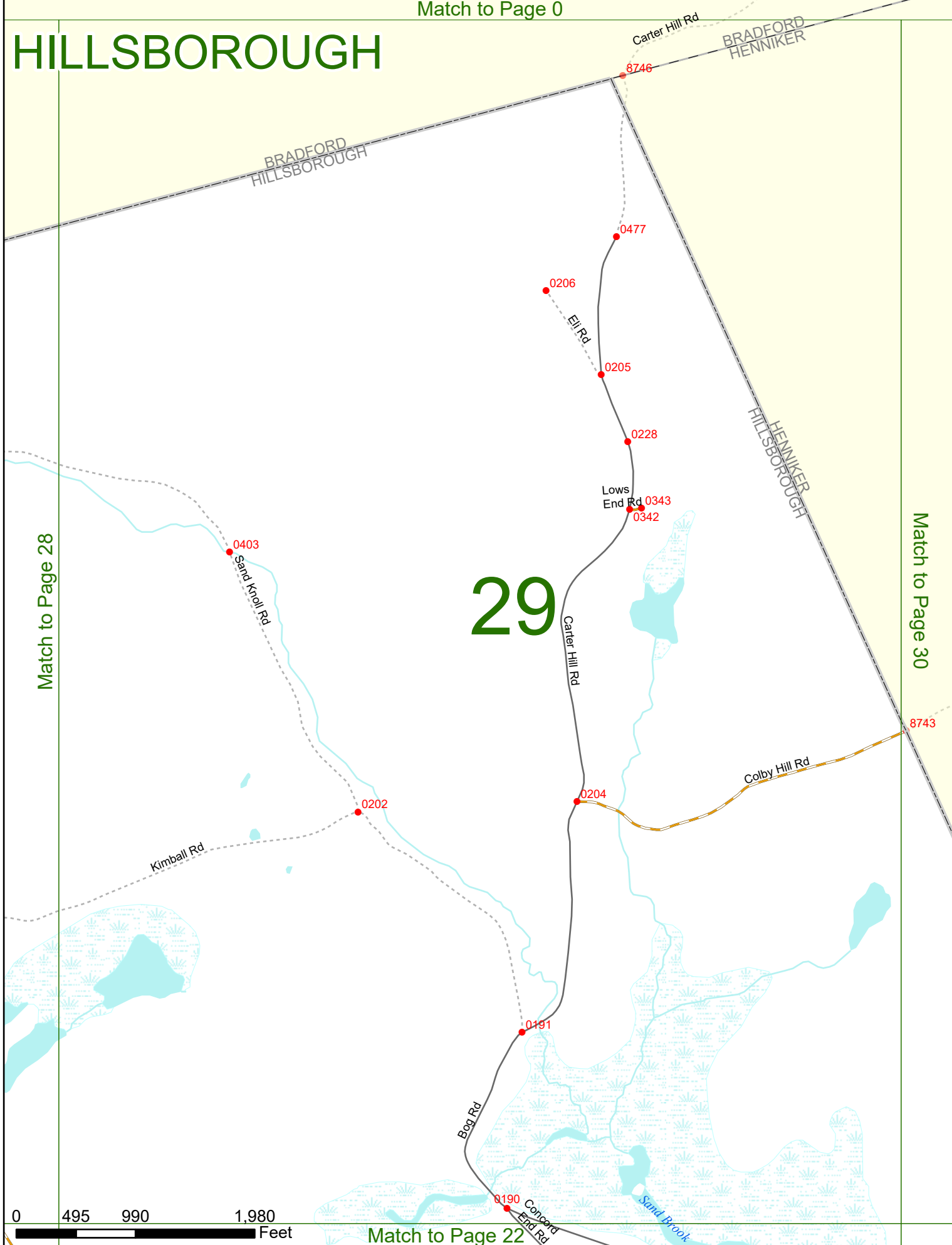
0190

Concord
End Rd

Match to Page 22

0 495 990 1,980 Feet

Sand Brook



Match to Page 0

HILLSBOROUGH

Match to Page 0

30

Liberty Hill Rd

Match to Page 29

Colby Hill Rd

8743

0216

Colby Hill Rd

0282

0283

HENNIKER
HILLSBOROUGH

0 495 990 1,980 Feet

0084
Freemans
Colby Hill Rd

Match to Page 23