

















Maps and data sets are not guaranteed to be free from errors and omissions. Data is in a constant state of update and correction by various groups and agencies. Information displayed on this map is the best available at the time of publication.

# 2023 Nodal Reference Bookmap

## LEGEND

<b>Divided Highway Limited Access</b>	<b>Turnpike Toll Road</b>	<b>U.S. Route</b>	<b>N.H. Route</b>
			
<b>State Roads (Carries NO Route Number)</b>	<b>Local Roads</b>	<b>Class 6 Roads (Not Maintained)</b>	<b>Private Roads</b>
			
	<b>State Line</b>		<b>Lakes &amp; Ponds</b>
	<b>County Line</b>		<b>State Parks</b>
	<b>Town Line</b>		<b>National &amp; State Forests</b>
	<b>Rivers &amp; Streams</b>		<b>Reference Nodes</b>

NHDOT will accept crash locations based on the State of NH Uniform Police Traffic Accident Report.

Crash occurred on:

**Option 1**     Street Address  
                   123 Main Street

**Option 2**     Route No and/or     Distance from             NESW             Intesecting Road, Bridge,  
                   Street name             Intersecting Street                                     Town/County line  
                   Main Street                     500                     E                     Oak Street

**Option 3**     First Node                     Distance from First Node                     Second Node  
                   515                                     212                                     632

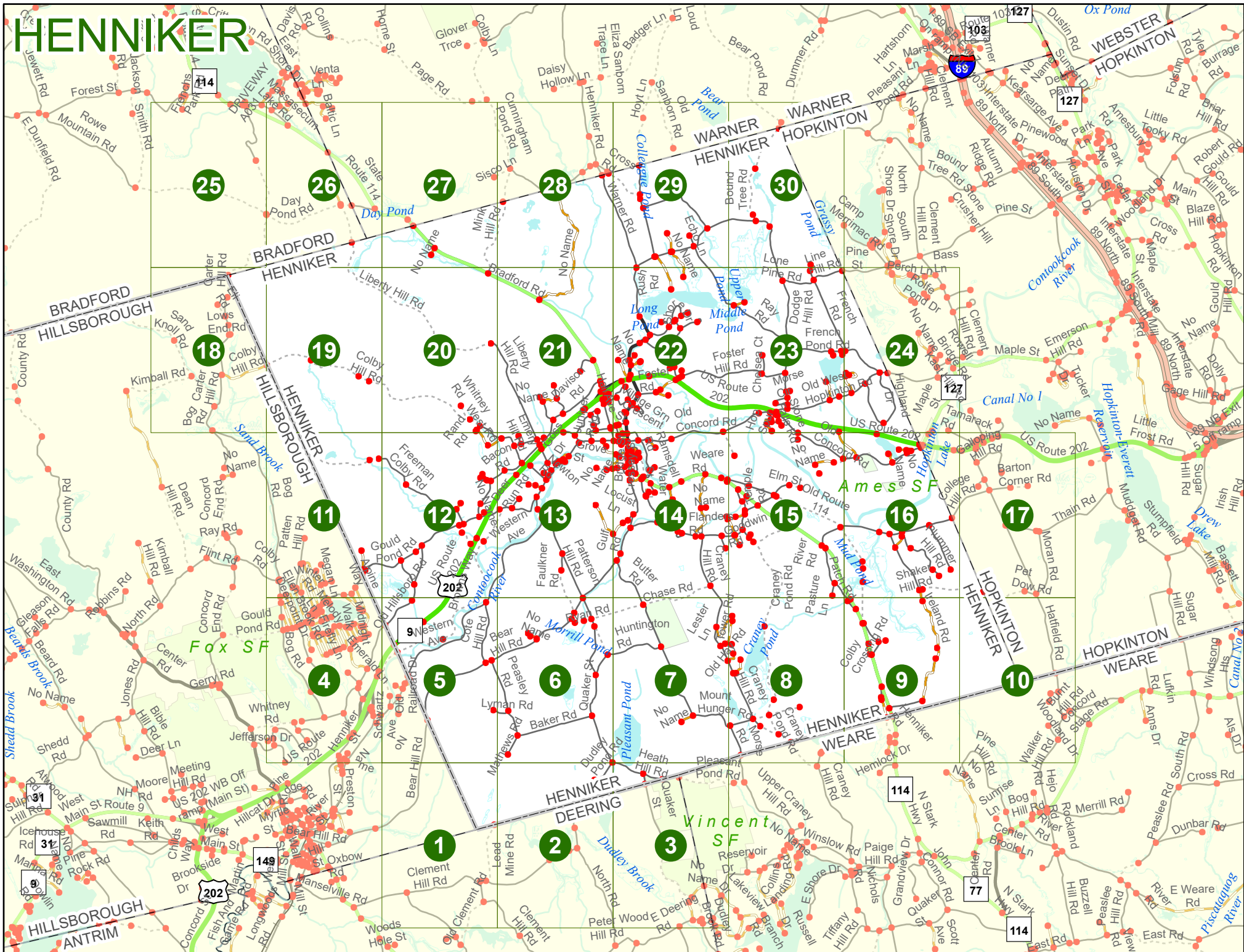
**Option 4**     Route No and/or             Mile Marker on Interstate Only             NESW             Mile (Marker)  
                   Street name  
                   189S                                     700 feet                                     S                     36.8

**Option 3 – Example**

Street Name                     Loudon Road  
First Node                             803  
Distance from First Node             318 Ft  
Second Node                             813



# HENNIKER



Match to Page 5

# HENNIKER

Bear Hill Rd

HILLSBOROUGH  
HENNIKER

Contoocook  
River

0409

HENNIKER  
DEERING 8715

Match to Page 0

HILLSBOROUGH  
DEERING

# 1

Match to Page 2

Lead Mine Rd

Clement Hill Rd

0126

0268


North Rd

0120

Dickey Hill Rd

0269

Old Clement Rd



Match to Page 0

# HENNIKER

0008 Quaker St

0299

8841

8467

HENNIKER  
DEERING

Lead Mine Rd  
8715

Pond Rd

0325

Dudley Pond

Match to Page 1

# 2

Match to Page 3

Mud Pond


0128

0335

0338

North Rd

Clement Hill Rd



Match to Page 7

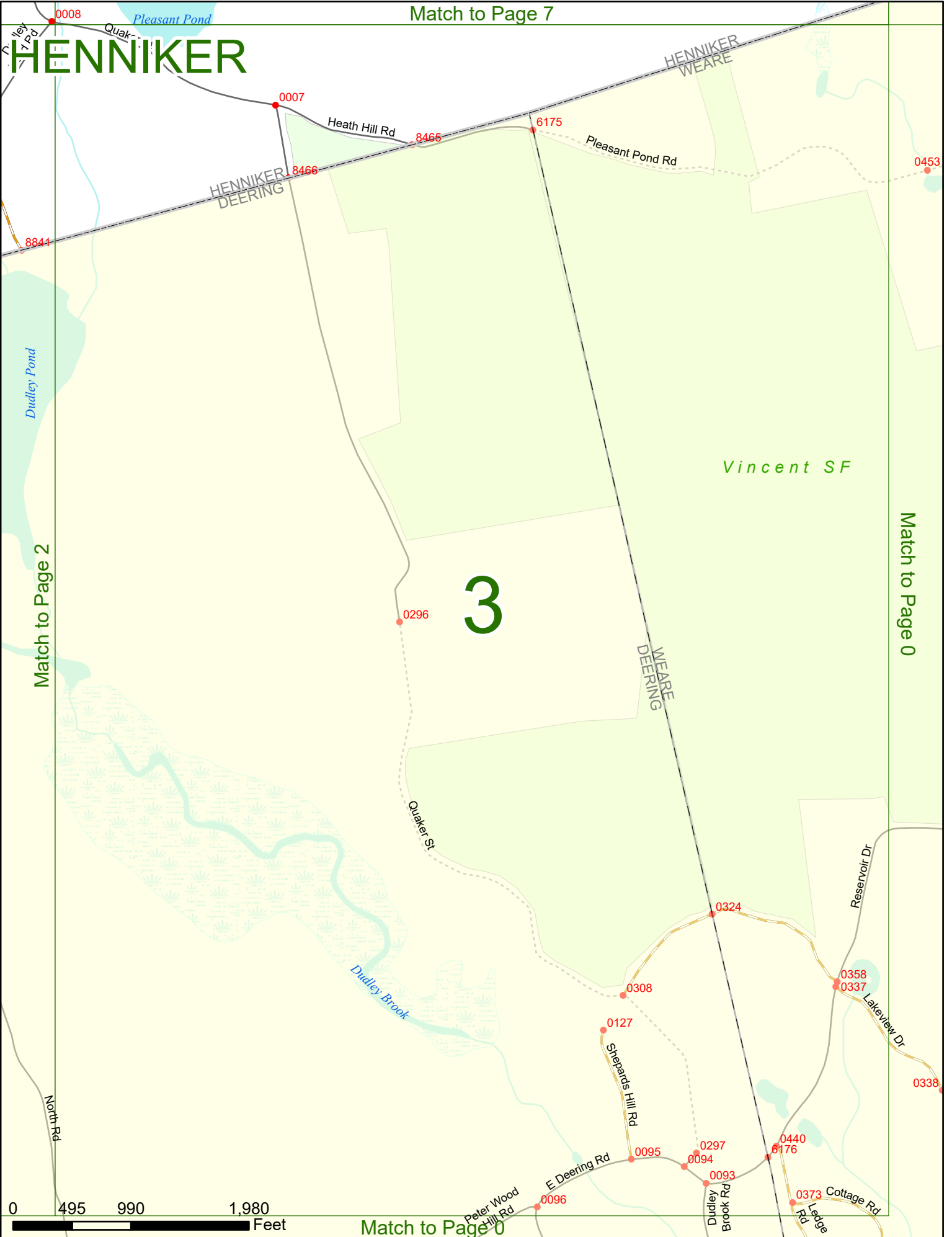
# HENNIKER

Vincent SF

## 3

Match to Page 2

Match to Page 0



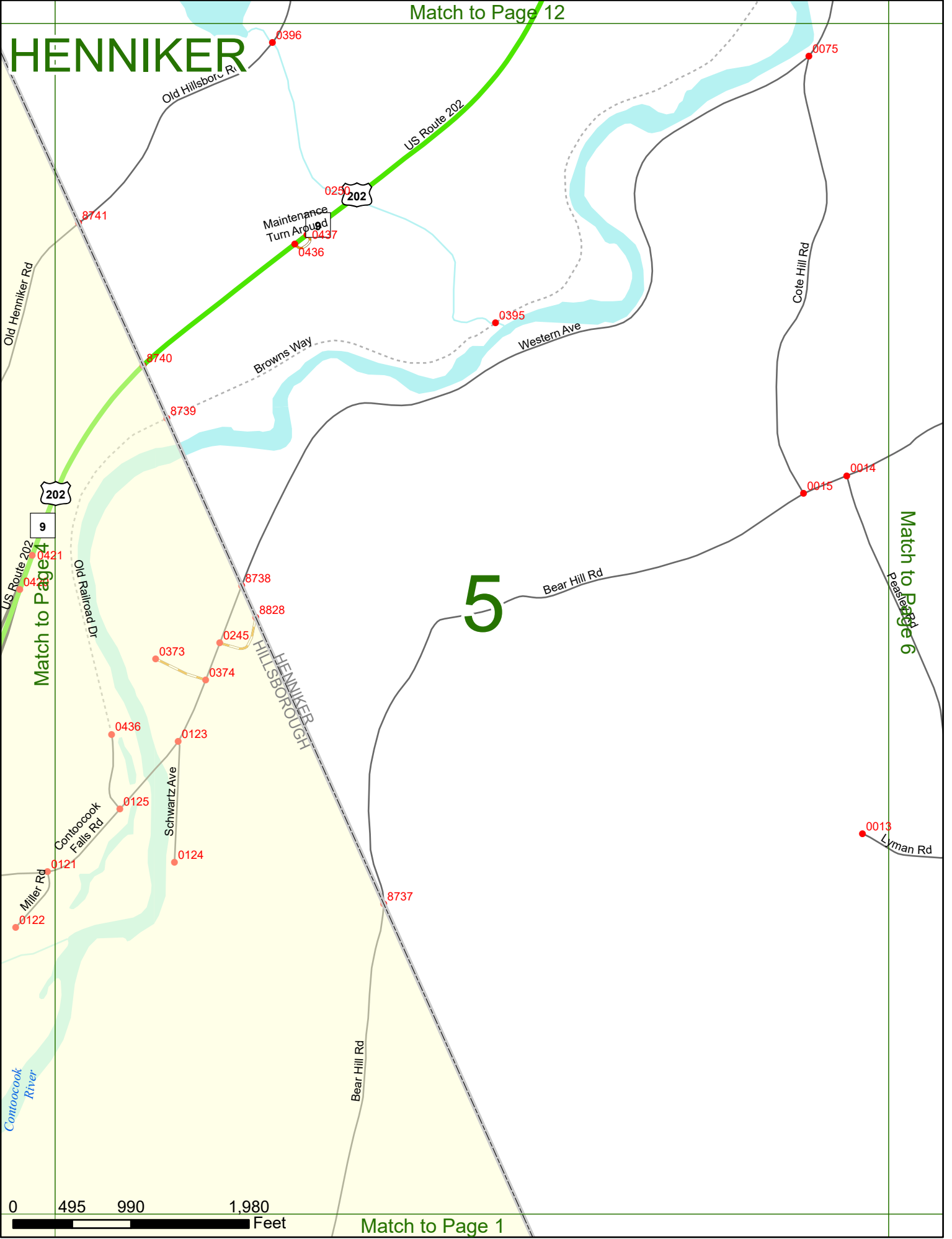
0 495 990 1,980 Feet

Match to Page 0




# HENNIKER

Match to Page 12



Match to Page 4

Match to Page 6

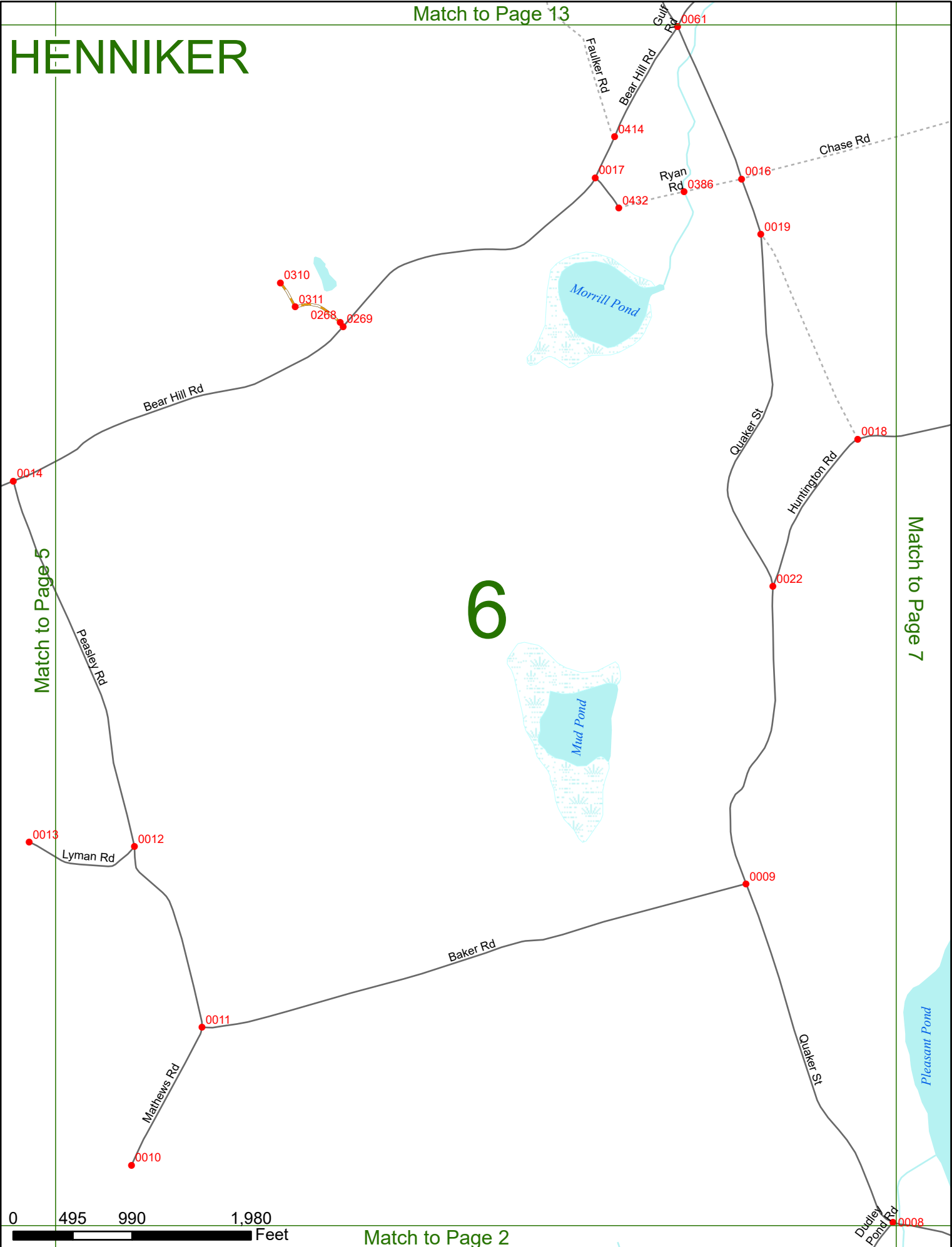


Match to Page 1



# HENNIKER

# 6



Match to Page 5

Match to Page 7



Match to Page 2

# HENNIKER

Match to Page 14

Trotten Trails SF

# 7

Match to Page 8

Match to Page 6

Match to Page 3



Quaker St  
Audrey Rd

0018

Huntington Rd

0021

Butler Rd

0020

Chase Rd

Mount Hunger Rd

0315

0314

Mount Hunger Rd

0006

Moose Rd

Craney Hill Rd

0231

Lester Ln

Tower Rd

0232

0054

Stagecoach Rd

Corbin Rd

0266

0267

0416

Old Hay Rd

0415

0361

0083



HENNIKER  
WEAVER

Match to Page 15

0234

0144

0389

# HENNIKER

C  
Hill

0232

0054

0390

Lester Ln

Tower Rd

Stagecoach Rd

0266 0267

0416

Old Hay Rd

0003

White Birch Rd

0415

0023 0361

Craney Pond

Craney Pond Rd

# 8

Match to Page 7

Match to Page 9

Craney Hill Rd

0254

0004

0001

Bowers Rd

0005

Mount Hunger Rd

0006

0255

0002

Morse Rd

HENNIKER - WEARE 8735

8736

Upper Craney Hill Rd

Craney Hill Rd

Chipmunk Falls Rd  
0276  
0480

0 495 990 1,980 Feet

Match to Page 0

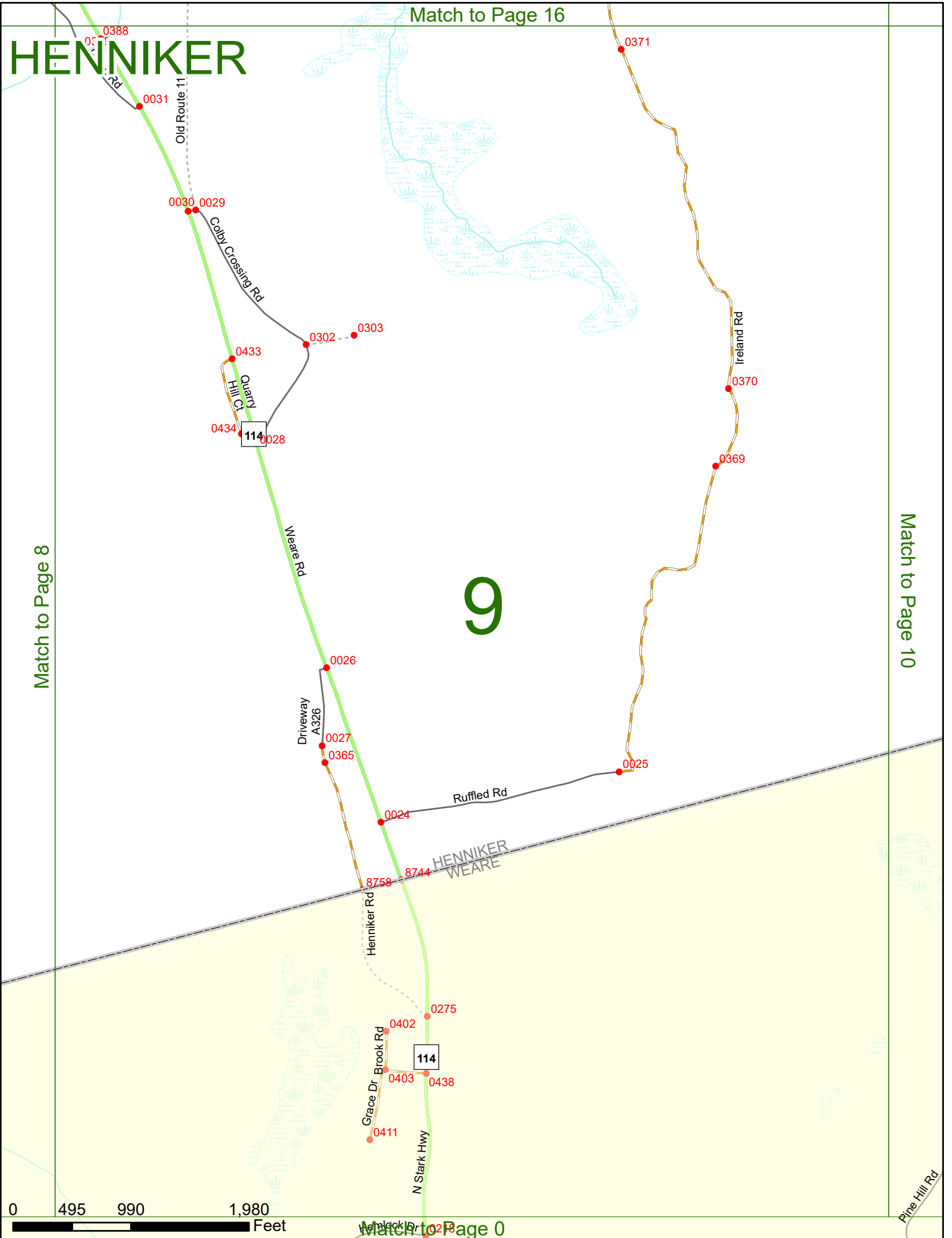
Match to Page 16

# HENNIKER

# 9

Match to Page 8

Match to Page 10



0 495 990 1,980 Feet

Match to Page 0

Pine Hill Rd

# HENNIKER

Match to Page 17

Pet-Dow Rd

HOPKINTON  
HENNIKER

Hatfield Rd

HOPKINTON  
WEARE 8306

Match to Page 0

Match to Page 9

# 10

HENNIKER  
WEARE

Meadow Dr 0270 0269

0271

Burnt Hill Rd

0265

Salmen Rd

0267

0272

Woodland Dr

0268

Walker Hill Rd

77

Concord Stage Rd

0 495 990 1,980 Feet

Match to Page 0

# HENNIKER

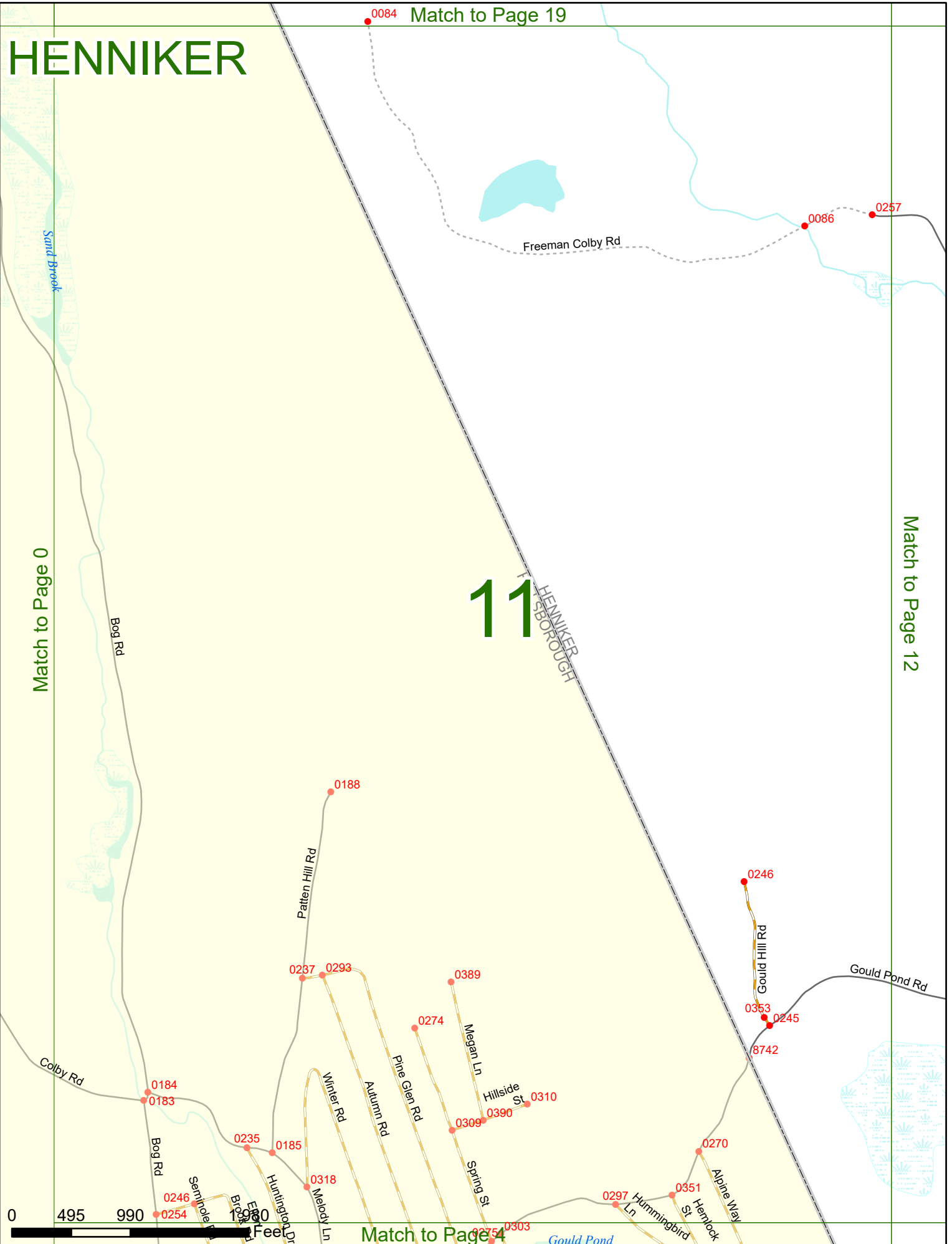
Match to Page 19

Match to Page 0

Match to Page 12

# 11

T. HENNIKER  
BOROUGH



Match to Page 4

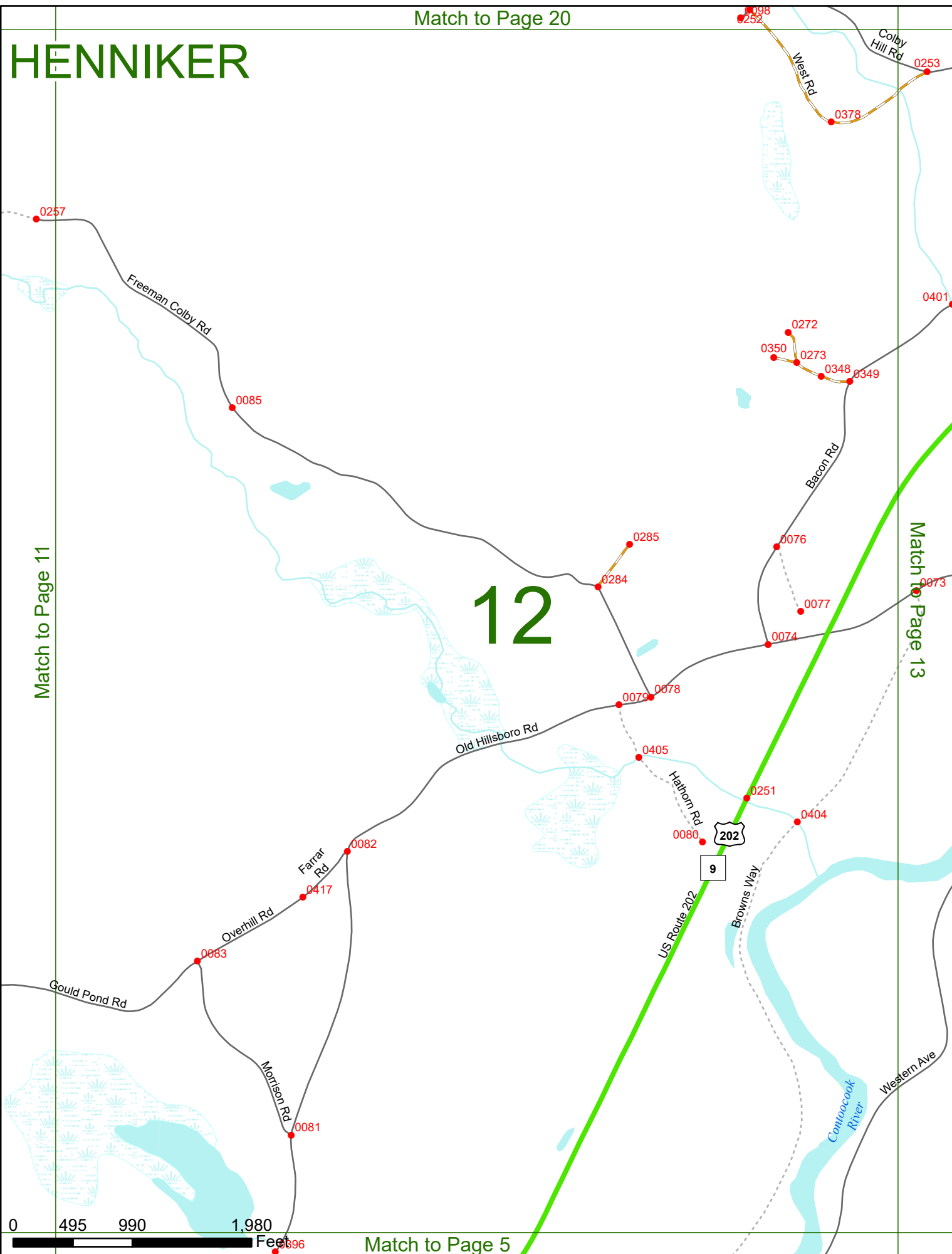
0 495 990 Feet

# HENNIKER

# 12

Match to Page 11

Match to Page 13



# HENNIKER

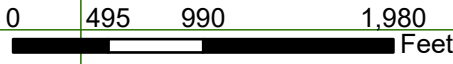
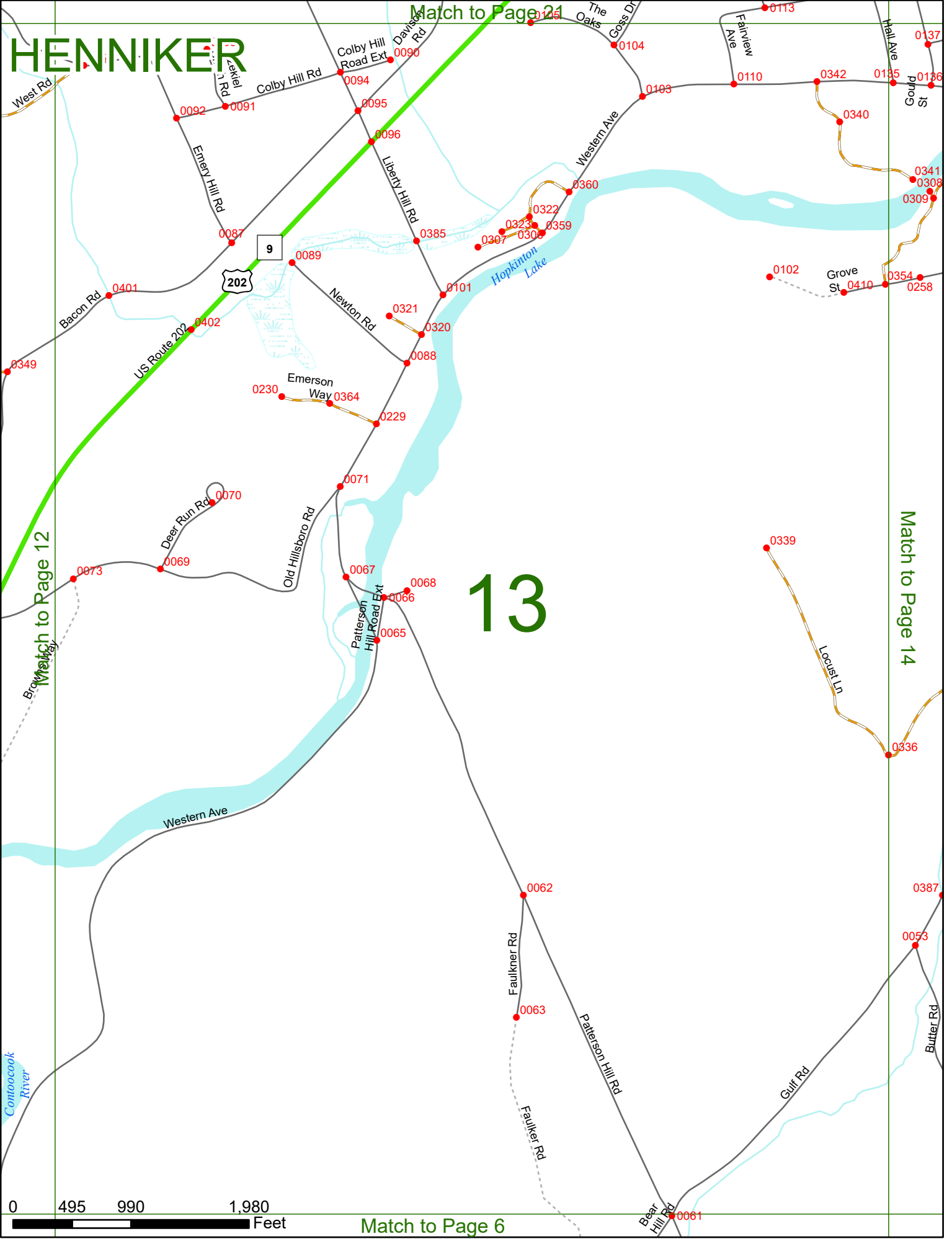
Match to Page 21

# 13

Match to Page 14

Match to Page 12

Match to Page 6





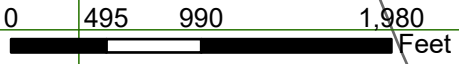
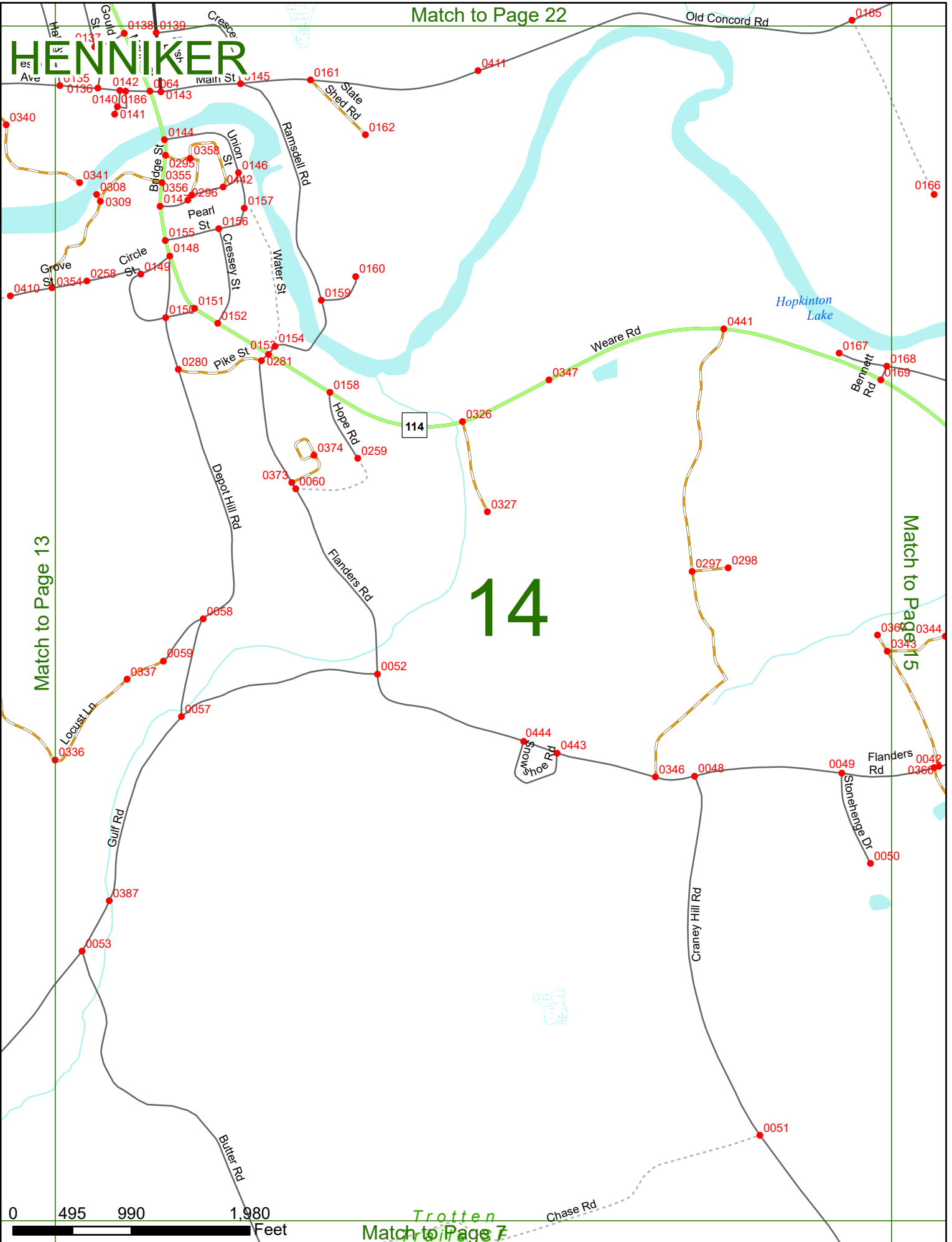
Match to Page 22

# HENNIKER

# 14

Match to Page 13

Match to Page 15



Match to Page 7

Chase Rd

Craney Hill Rd

Stanhope Dr

Flanders Rd

Shoemaker Rd

Flanders Rd

Depot Hill Rd

Pike St

Circle St

Bridge St

Main St

Gold St

Old Concord Rd

Weare Rd

Ransdell Rd

Union St

Pearl St

Circle St

Grove St

State Ave

114

Hope Rd

0373

0060

0280

0150

0151

0410

0167

0168

0169

0441

0347

0326

0327

0158

0259

0374

0052

0057

0058

0059

0337

0336

0336

0366

0343

0344

0297

0298

0444

0443

0448

0449

0048

0049

0050

0051

0052

0053

0054

0055

0056

0042

0043

0044

0045

0046

0047

0048

0049

0050

0051

0052

0053

0054

0055

0056

0057

0058

0059

0042

0043

0044

0045

0046

0047

0048

0049

0050

0051

0052

0053

0054

0055

0056

0057

0058

0059

0042

0043

0044

0045

0046

0047

0048

0049

0050

0051

0052

0053

0054

0055

0056

0057

0058

0059

0042

0043

0044

0045

0046

0047

0048

0049

0050

0051

0052

0053

0054

0055

0056

0057

0058

0059

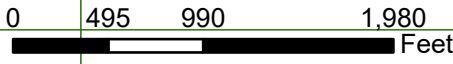
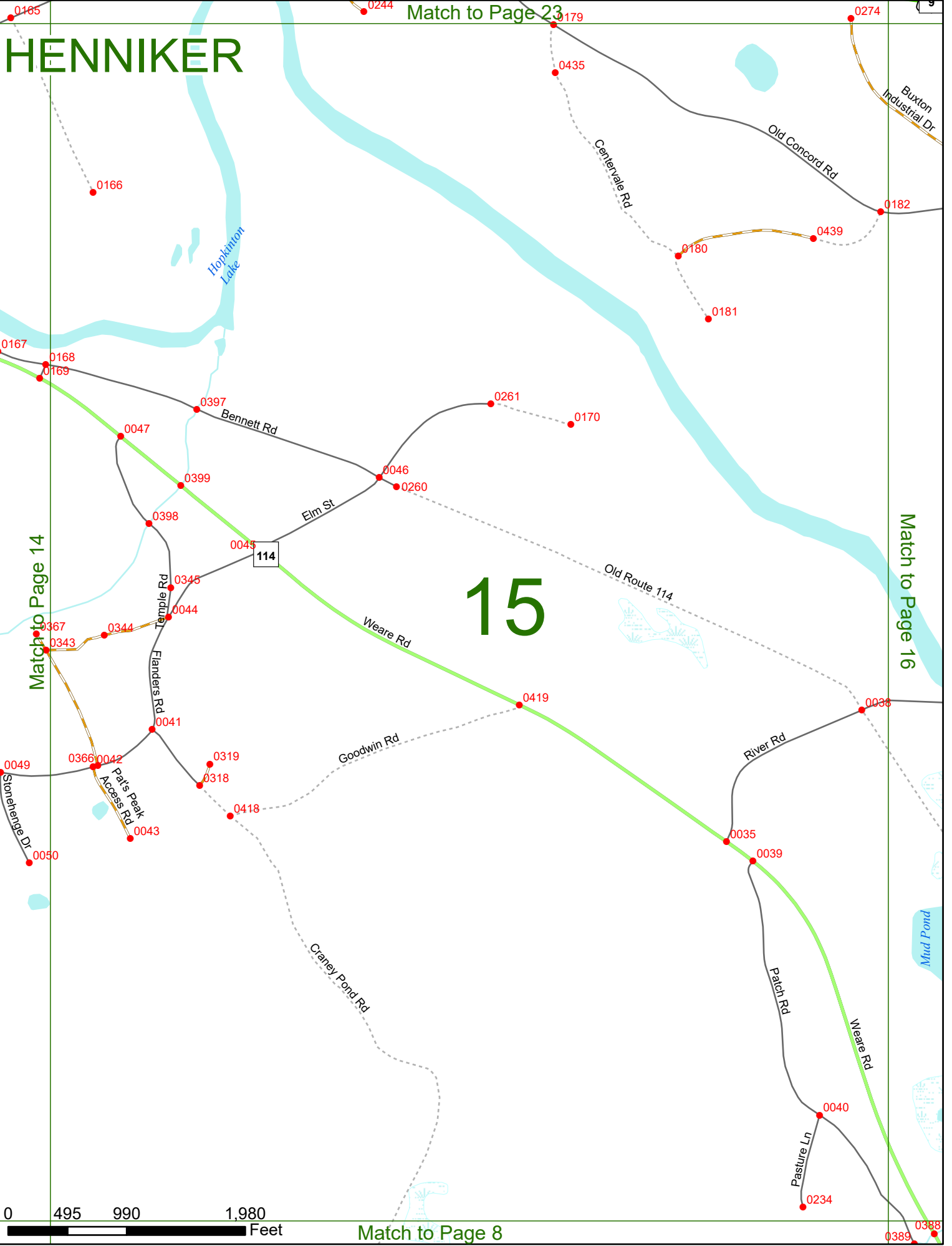
# HENNIKER

Match to Page 23

# 15

Match to Page 14

Match to Page 16



Match to Page 8

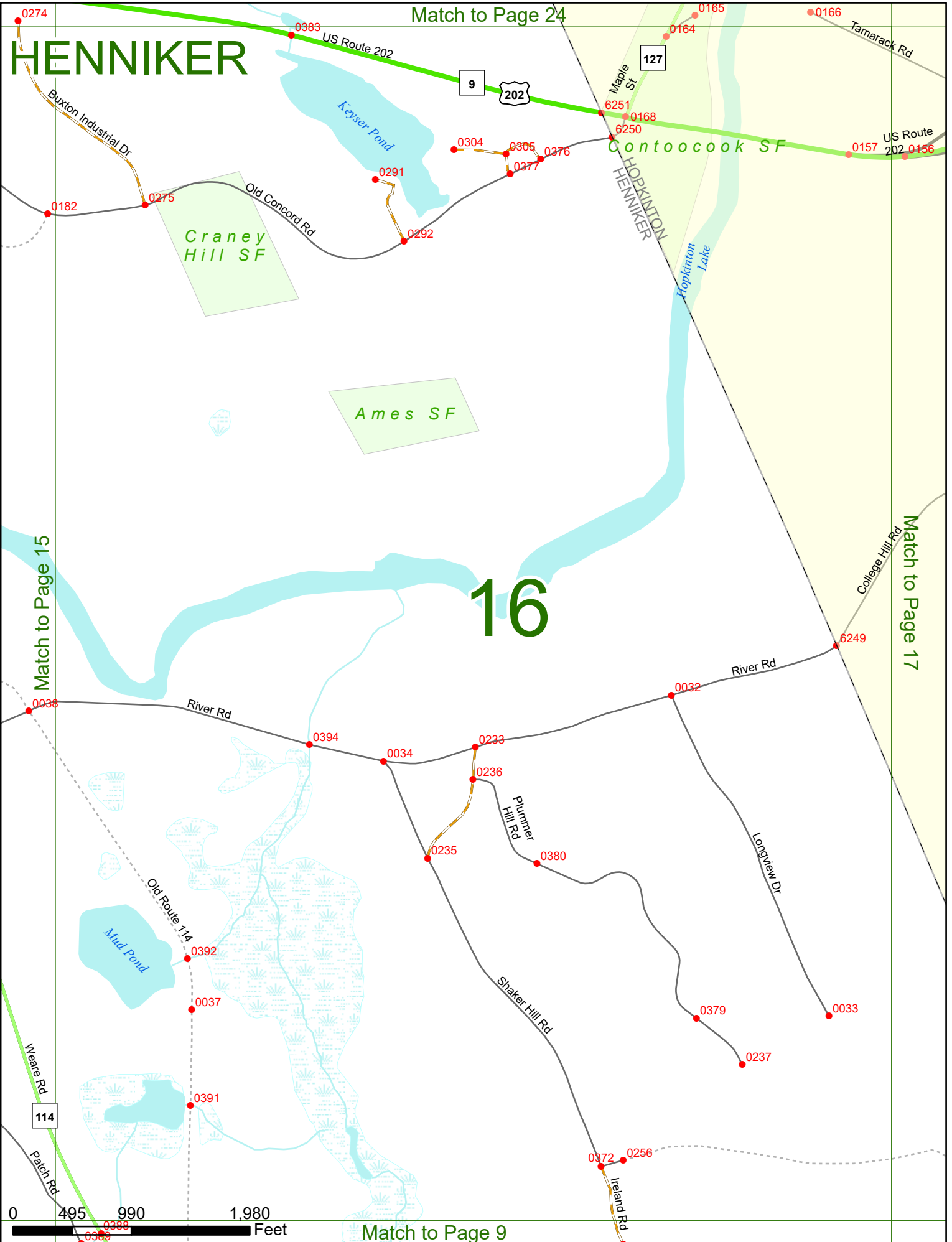
# HENNIKER

Match to Page 24

Match to Page 15

Match to Page 17

# 16

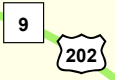


Match to Page 9

# HENNIKER

Match to Page 0

Hopkinton-Everett Reservoir



US Route 202

US Route 202 0157 0156

0152 0153 0894

0151 0867

0161 Halfield Rd

Galloping Hill Rd

0013

0350 Turnberry Ln

0005

0011 Barton Corner Rd

0723

0012

College Hill Rd

# 17

Thain Rd

0010

0007 0008

HOPKINTON HENNIKER

Halfield Rd

Moran Rd

Shaker Hill Rd

6248

0720

0004

Pet Dow Rd



Match to Page 10

Match to Page 16

Match to Page 0

# HENNIKER

Carter Hill Rd

BRADFORD  
HENNIKER

BRADFORD  
HILLSBOROUGH

8746

0477

0206

Eli Rd

0205

0228

Lows  
End Rd 0343

0342

HENNIKER  
HILLSBOROUGH

Match to Page 0

0403

Sand Knoll Rd

# 18

Carter Hill Rd

Match to Page 19

8743

Colby Hill Rd

0204

0202

Kimball Rd

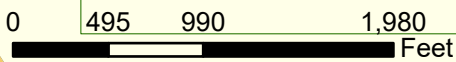
0191

Bog Rd

0190

Concord  
End Rd

Sand Brook



# HENNIKER

# 19

Colby Hill Rd

8743

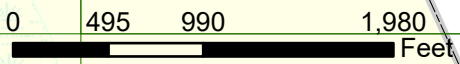
0216

Colby Hill Rd

0282

0283

HENNIKER  
HILLSBOROUGH



0084  
Freen  
Colby

# HENNIKER

114 0217

Bradford Rd

Mink Hill Rd



Liberty Hill Rd

# 20

0228

Match to Page 19

Match to Page 21

Colby Hill Rd

0100

Whitney Rd

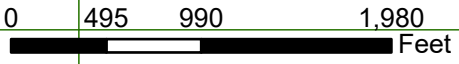
0099

0097

Rand Rd

0252  
0098

West Rd



Match to Page 28

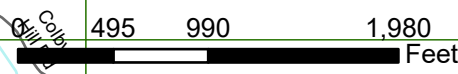
# HENNIKER

114 0324

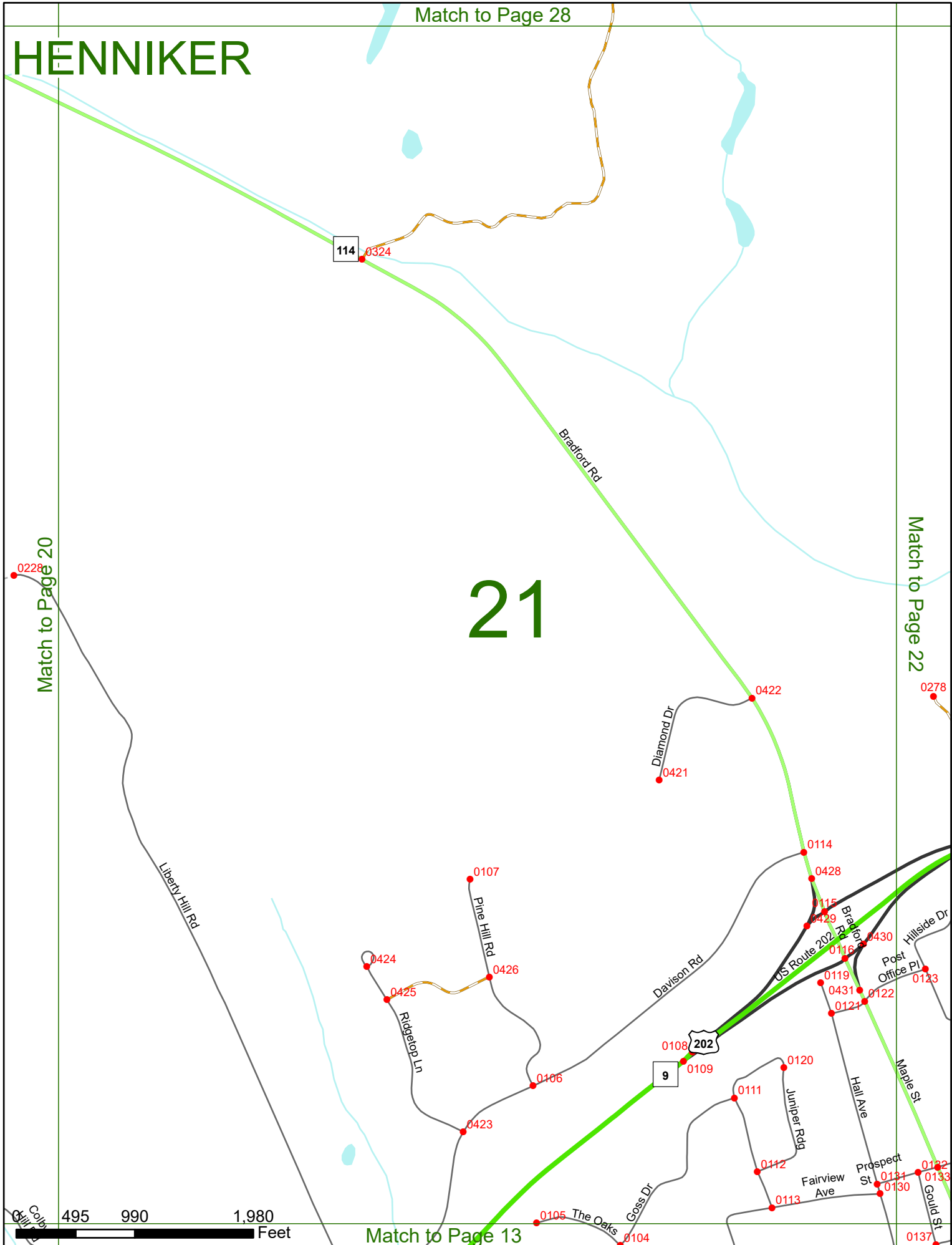
# 21

Match to Page 20

Match to Page 22



Match to Page 13





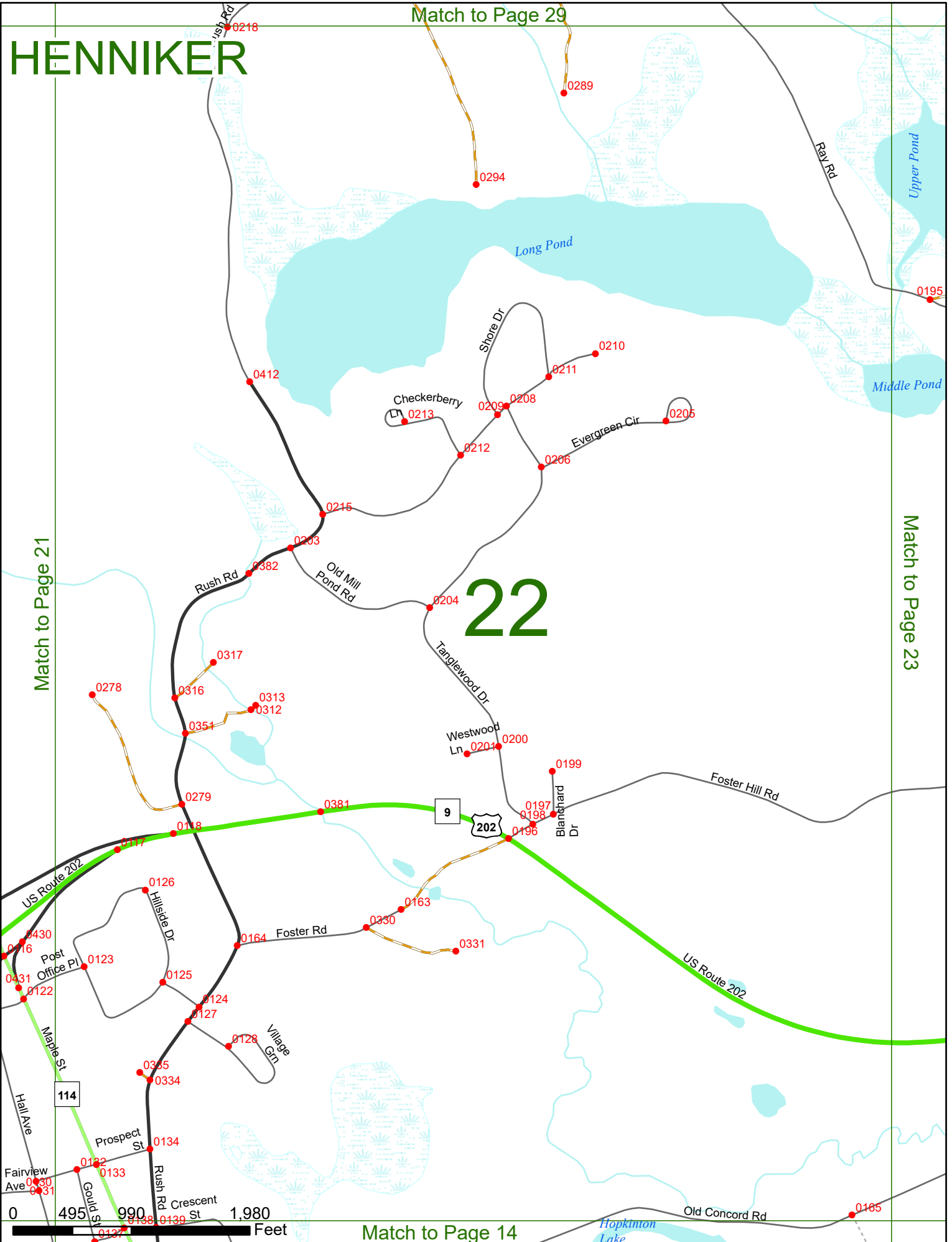
# HENNIKER

Match to Page 29

# 22

Match to Page 21

Match to Page 23



Match to Page 14



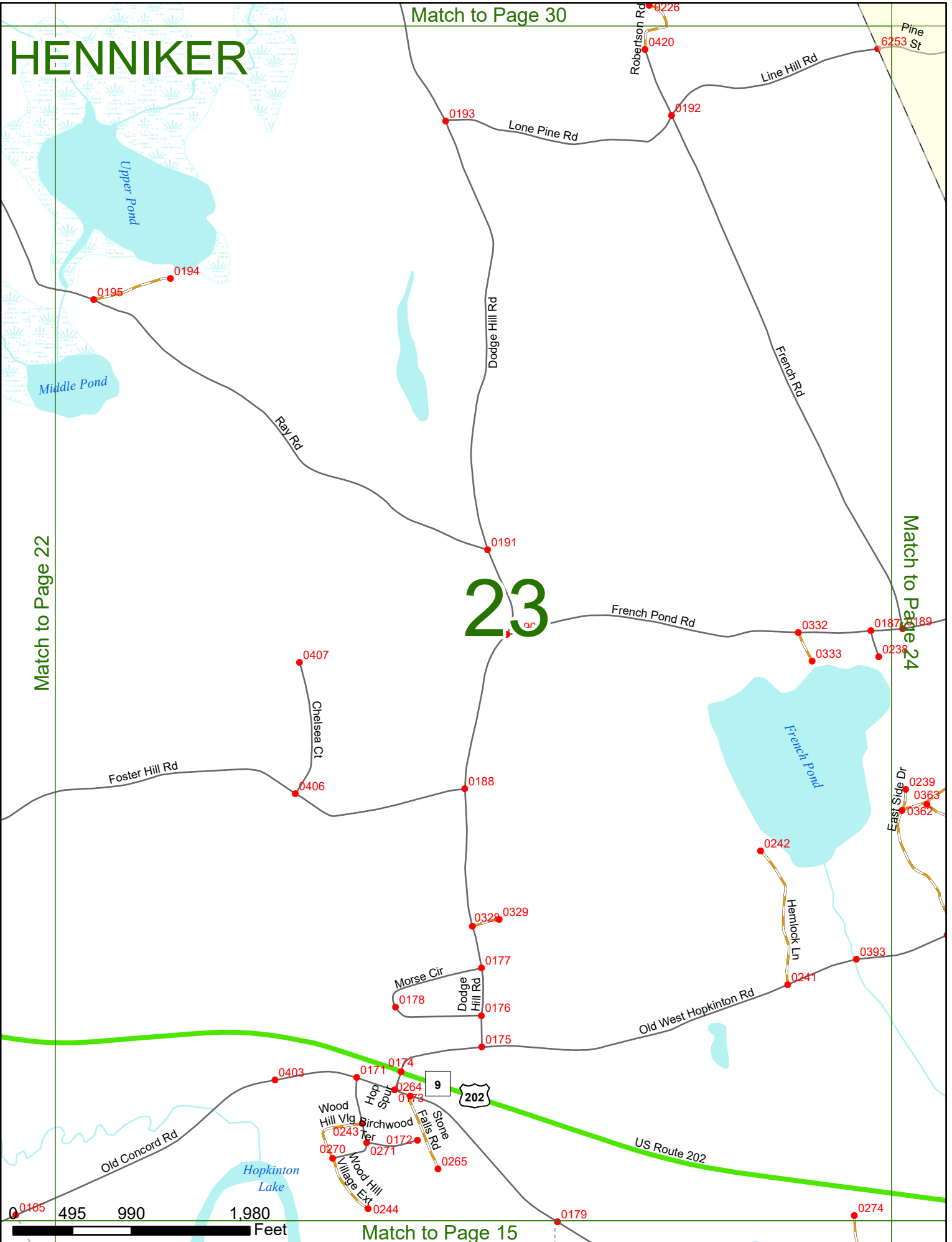
# HENNIKER

Match to Page 30

Match to Page 24

Match to Page 22

## 23



Match to Page 15



# HENNIKER

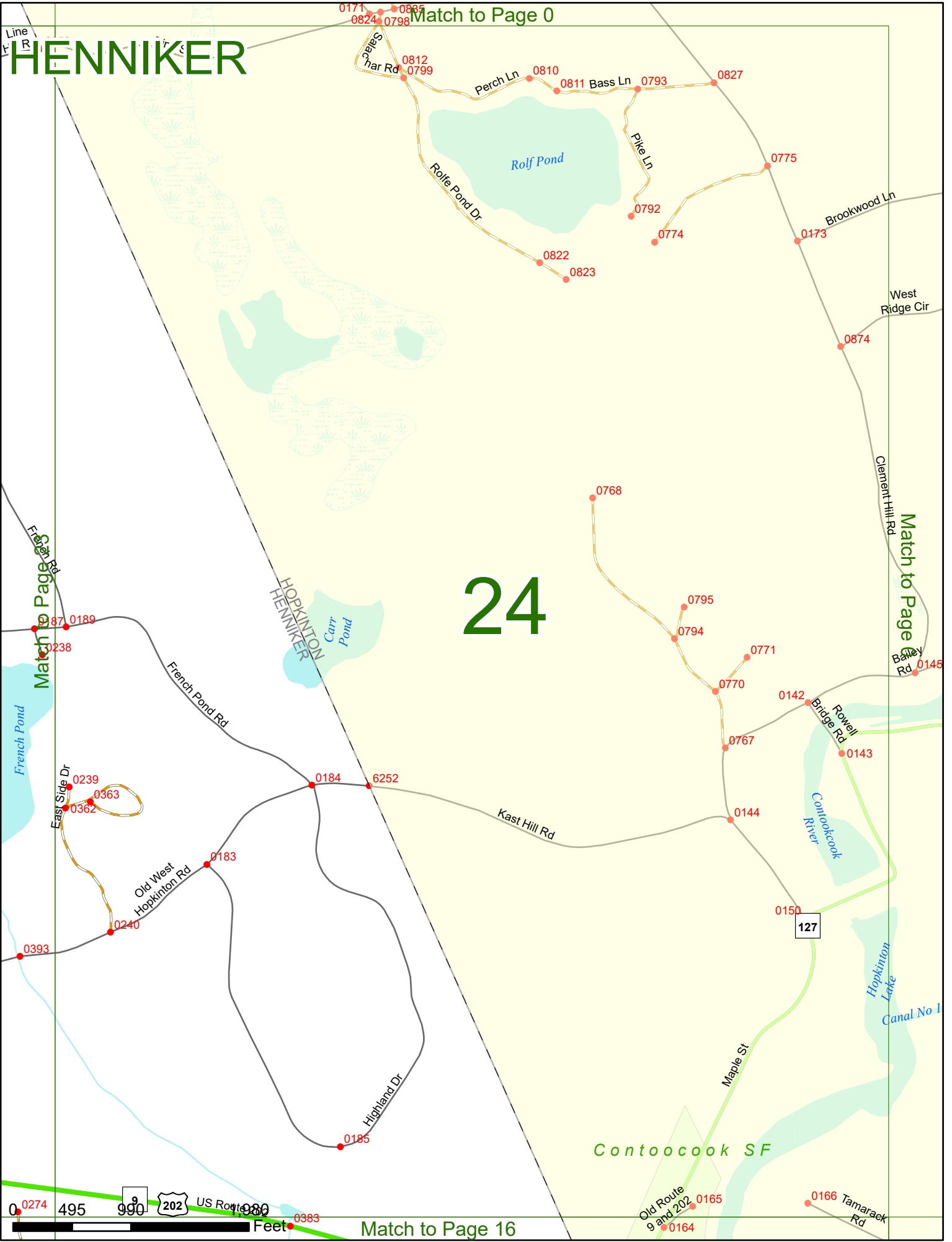
Match to Page 0

# 24

Match to Page 6


Match to Page 10

Match to Page 16



Line  
L  
R

French Rd  
Match to Page 6



Contoocook SF

Old Route  
9 and 202

127

Hopkinton  
Lake

Canal No 1

Tamarack  
Rd

# HENNIKER

Match to Page 0

# 25

Match to Page 20

Match to Page 0

Match to Page 18

Smith Rd

Chestnut Hollow  
0443

Lake Massasecum

0423

Ryan May  
0399  
0026

0400  
0021  
114

Massasecum Lake Rd

0020

State Route 114

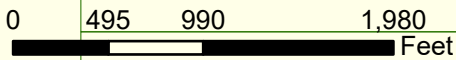
Davis Rd  
0019

0388

Rowe Mountain Rd

0453  
0014  
Day Pond Rd

Carter Hill Rd



BRADFORD  
HENNIKER

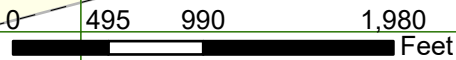
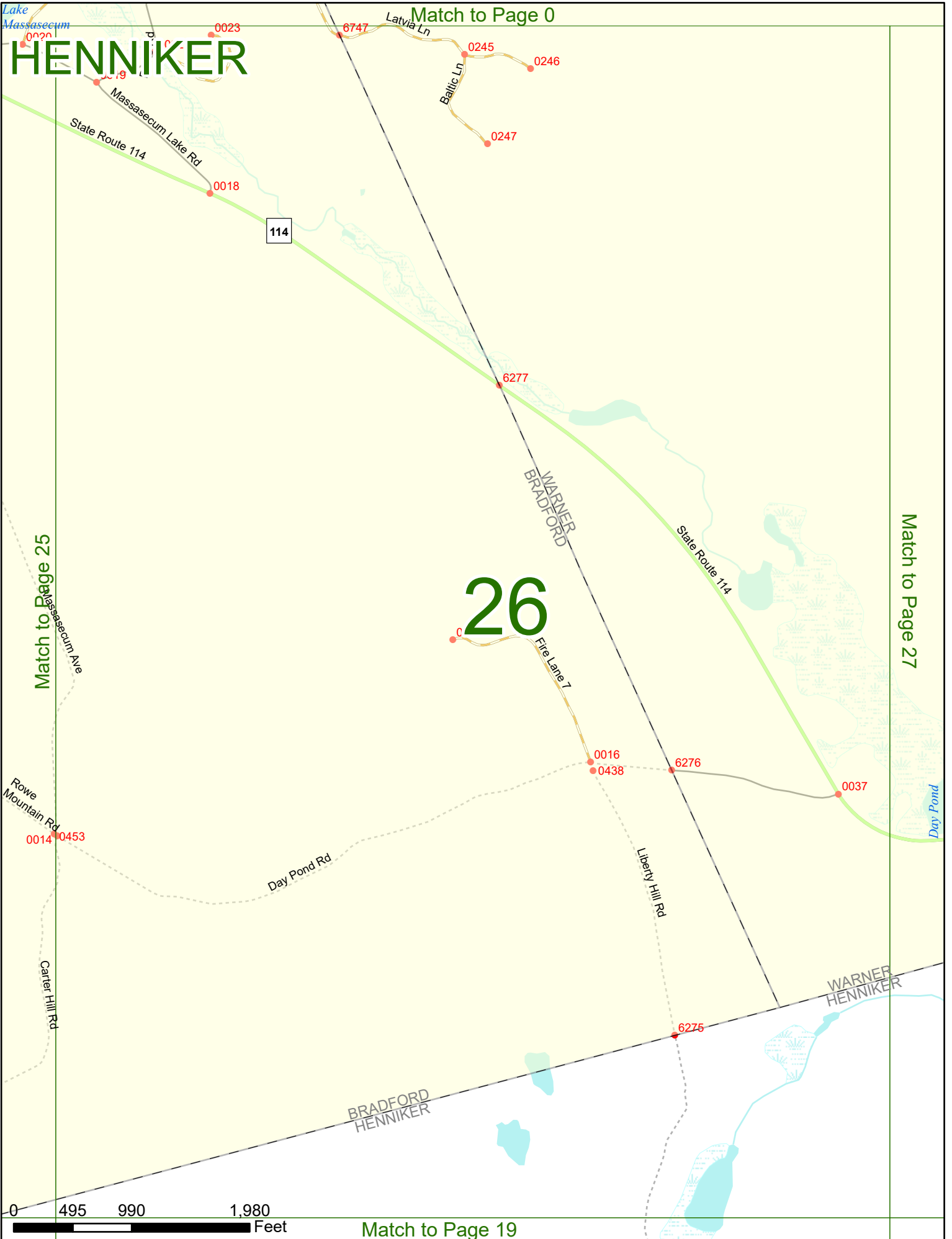
# HENNIKER

Match to Page 0

Match to Page 27

Match to Page 19

# 26



# HENNIKER

Cunningham Pond Rd

Match to Page 28

Sisco Ln

0360

# 27

Match to Page 26

6326

0037

Day Pond

State Route 114

0317

6327

WARNER  
HENNIKER

114

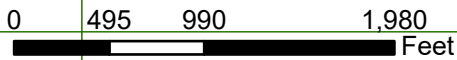
0287

0286

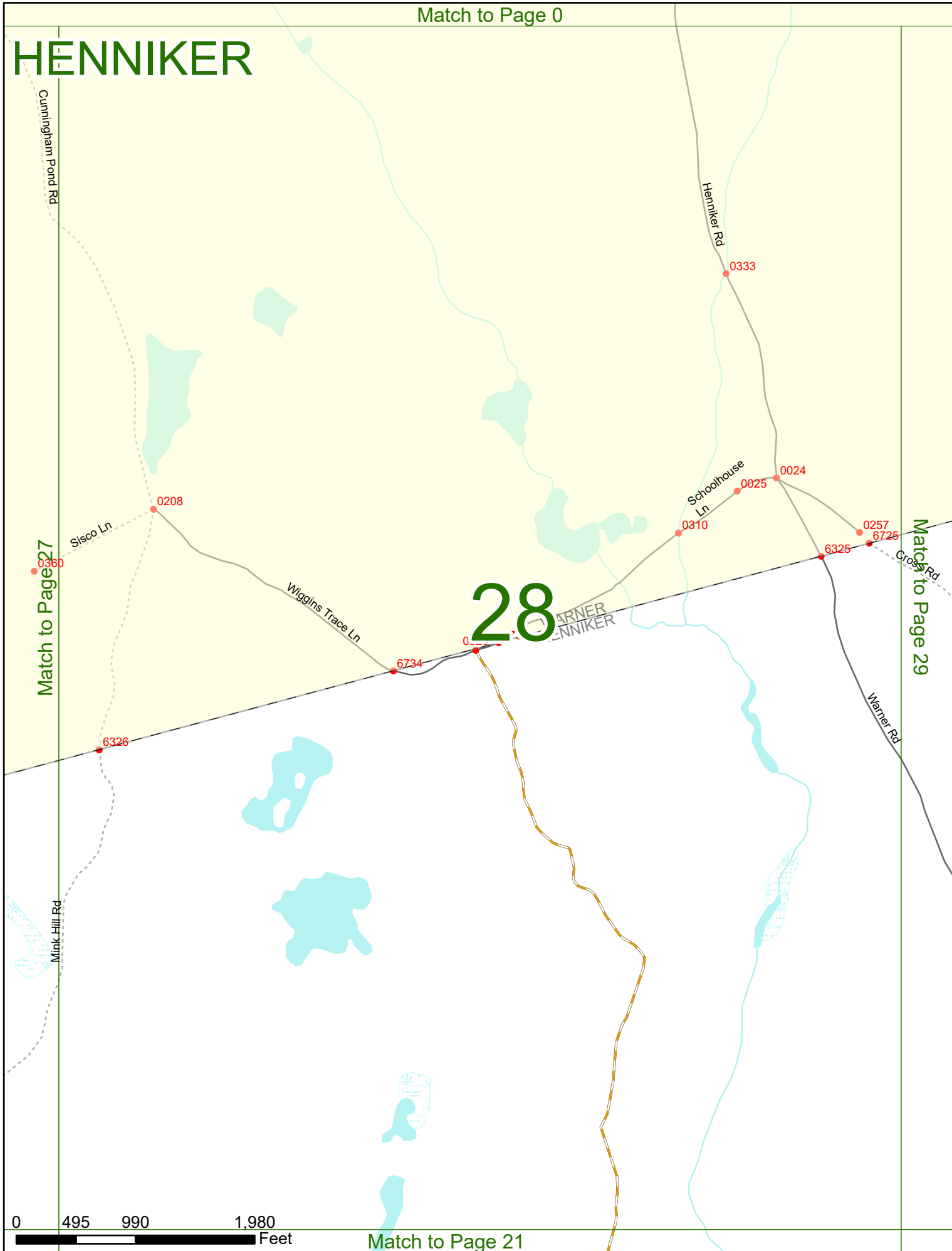
Aney  
Brook

Bradford Rd

Mink Hill Rd



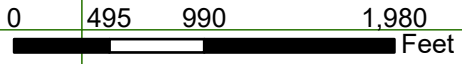
# HENNIKER



Match to Page 27

Match to Page 29

# 28



Match to Page 21

Match to Page 0

# HENNIKER

Bear Pond

Old Sanborn Rd

0022

0211

Hoyt Ln

WARNER  
HENNIKER

6324

0257  
6725

Match to Page 28

Colleague Pond Rd

Colleague Pond

Cross Rd

# 29

Match to Page 30

0225

0263

Hemlock Corner Loop

0222

Warner Rd

Dodge Hill Rd

0223

0290

0220

Echo Ln

0221

0288 0440

0219 0293

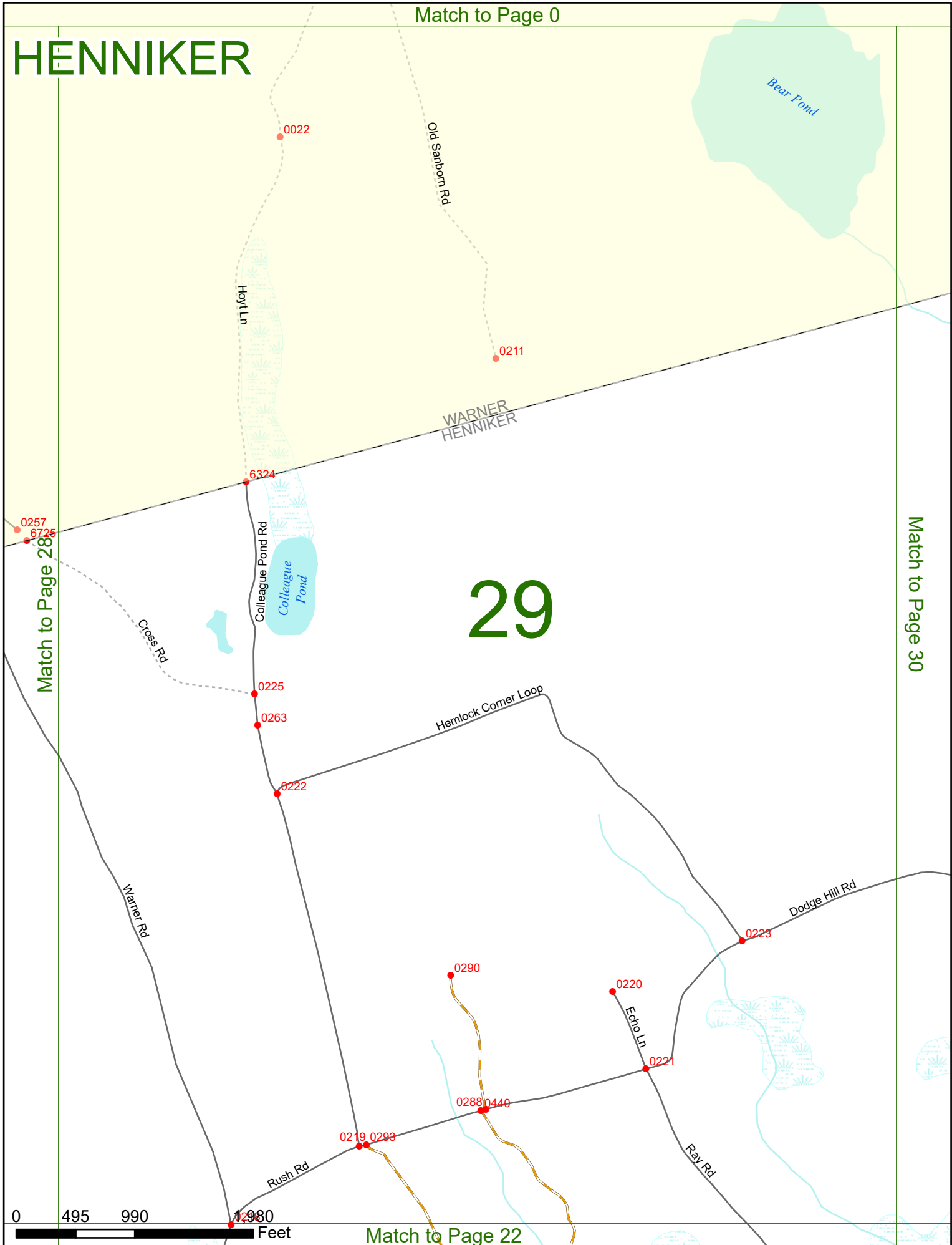
Rush Rd

Ray Rd

0 495 990

1380 Feet

Match to Page 22





Match to Page 0

# HENNIKER

Bear Pond

Bear Pond Rd

Dummer Rd

WARNER  
HOPKINTON

0209

6254

0732

Bound Tree Rd

WARNER  
HENNIKER

Match to Page 29

Bound Tree Rd

0227

# 30

Match to Page 0

HOPKINTON  
HENNIKER

Grassy Pond

0262

0224

0384

Dodge Hill Rd

0341

Camp  
Merimec Rd  
Clement Pond

Robertson Rd

0226

0 495 990 1,980 Feet

Match to Page 23

Pine St  
6253