

New Hampshire
DOT
 Department of Transportation

Maps and data sets are not guaranteed to be free from errors and omissions. Data is in a constant state of update and correction by various groups and agencies. Information displayed on this map is the best available at the time of publication.

2023 Nodal Reference Bookmap

LEGEND



NHDOT will accept crash locations based on the State of NH Uniform Police Traffic Accident Report.

Crash occurred on:

Option 1 Street Address
 123 Main Street

Option 2 Route No and/or Distance from NESW Intesecting Road, Bridge,
 Street name Intersecting Street Town/County line
 Main Street 500 E Oak Street

Option 3 First Node Distance from First Node Second Node
 515 212 632

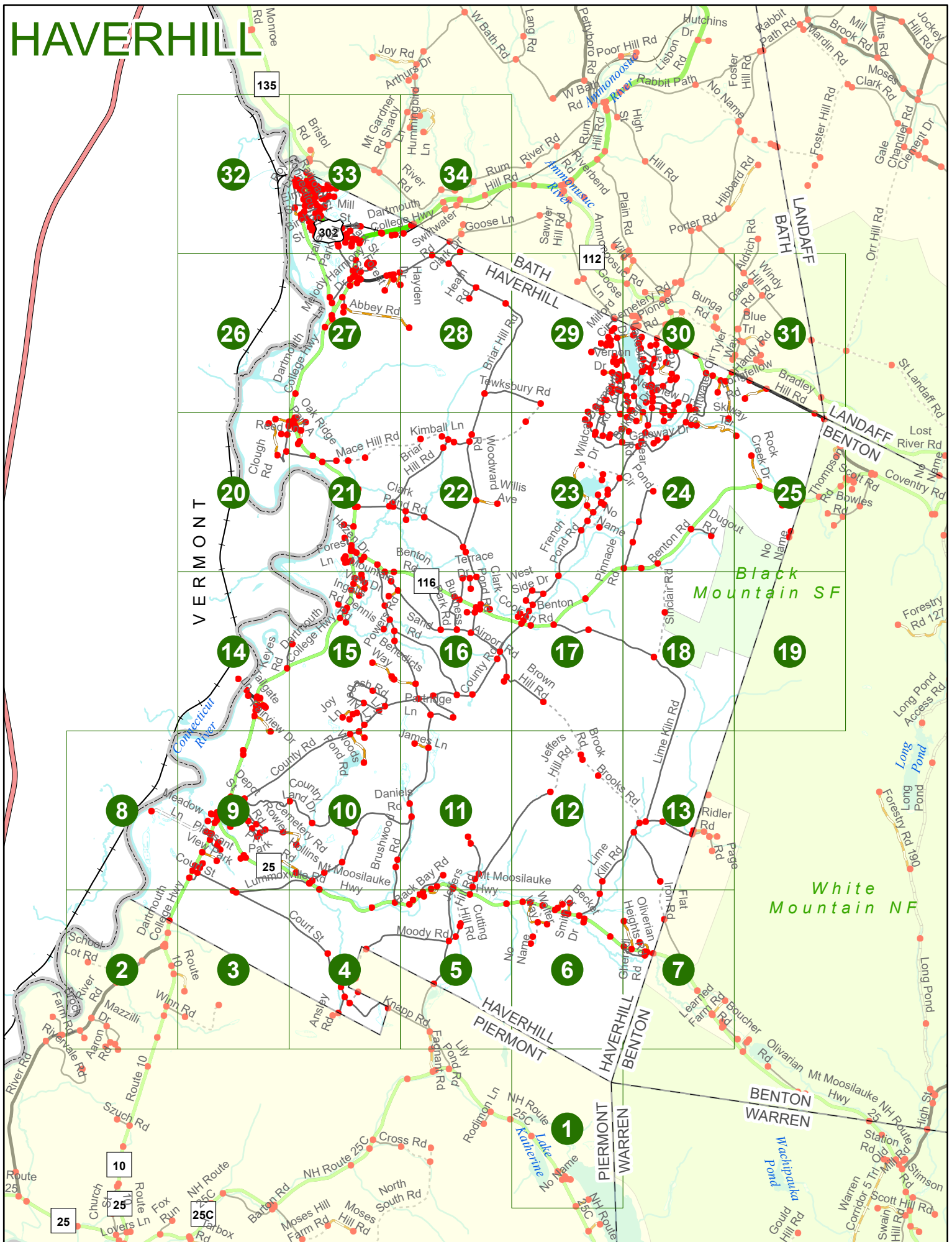
Option 4 Route No and/or Mile Marker on Interstate Only NESW Mile (Marker)
 Street name
 189S 700 feet S 36.8

Option 3 – Example

Street Name Loudon Road
First Node 803
Distance from First Node 318 Ft
Second Node 813



HAVERHILL



Match to Page 6

HAVERHILL

HAVERHILL
PIERMONT

HAVERHILL
BENTON

BENTON
WARREN

Match to Page 0

White
Mountain NF

PIERMONT
WARREN

1

Match to Page 0

0075

0019

NH Route 25C

25C

Lake
Katherine

0198

0182

0189

0211

0212

Lake Tarleton

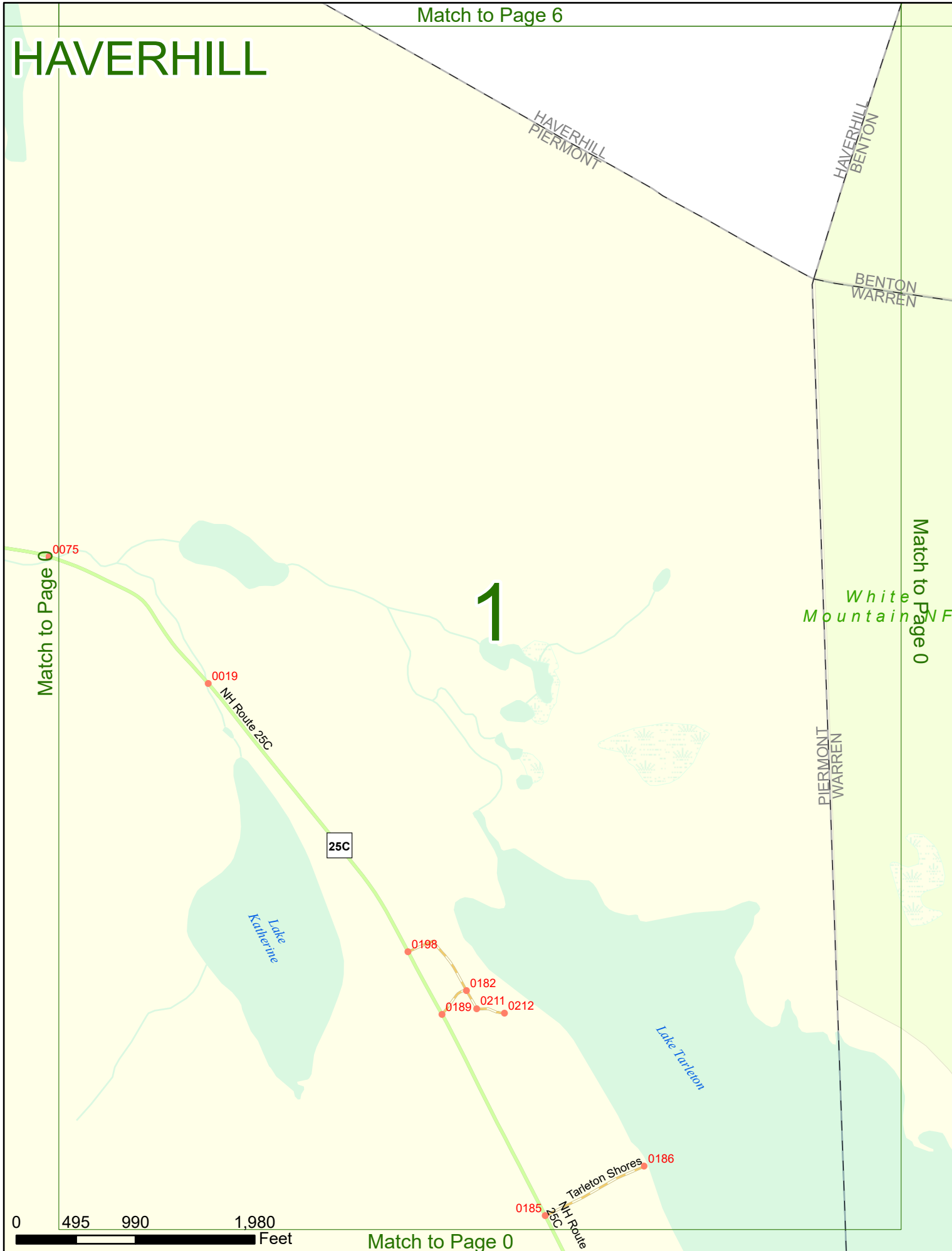
0185

Tarleton Shores
NH Route 25C

0186

0 495 990 1,980 Feet

Match to Page 0



HAVERHILL

VERMONT

HAVERHILL
PIERMONT

Dartmouth College Hwy

6280

0206

Downs
Avenue
0237 0069 0236

River Rd 0068

2

School Lot Rd

0172

0203

0171
0066

0054

0070

0220

Match to Page 3

Black Hill Rd

0221

Route 10

0218

25

10

Winn Rd

0064

0053

0055

Mazzilli Dr

0056

Aaron Rd

0224

Sarboin Ck

0225

Davidson Dr

0051

0065

0067

Anthony Ave

0052

Brock Farm Rd

0059

0057

River Rd

River Rd

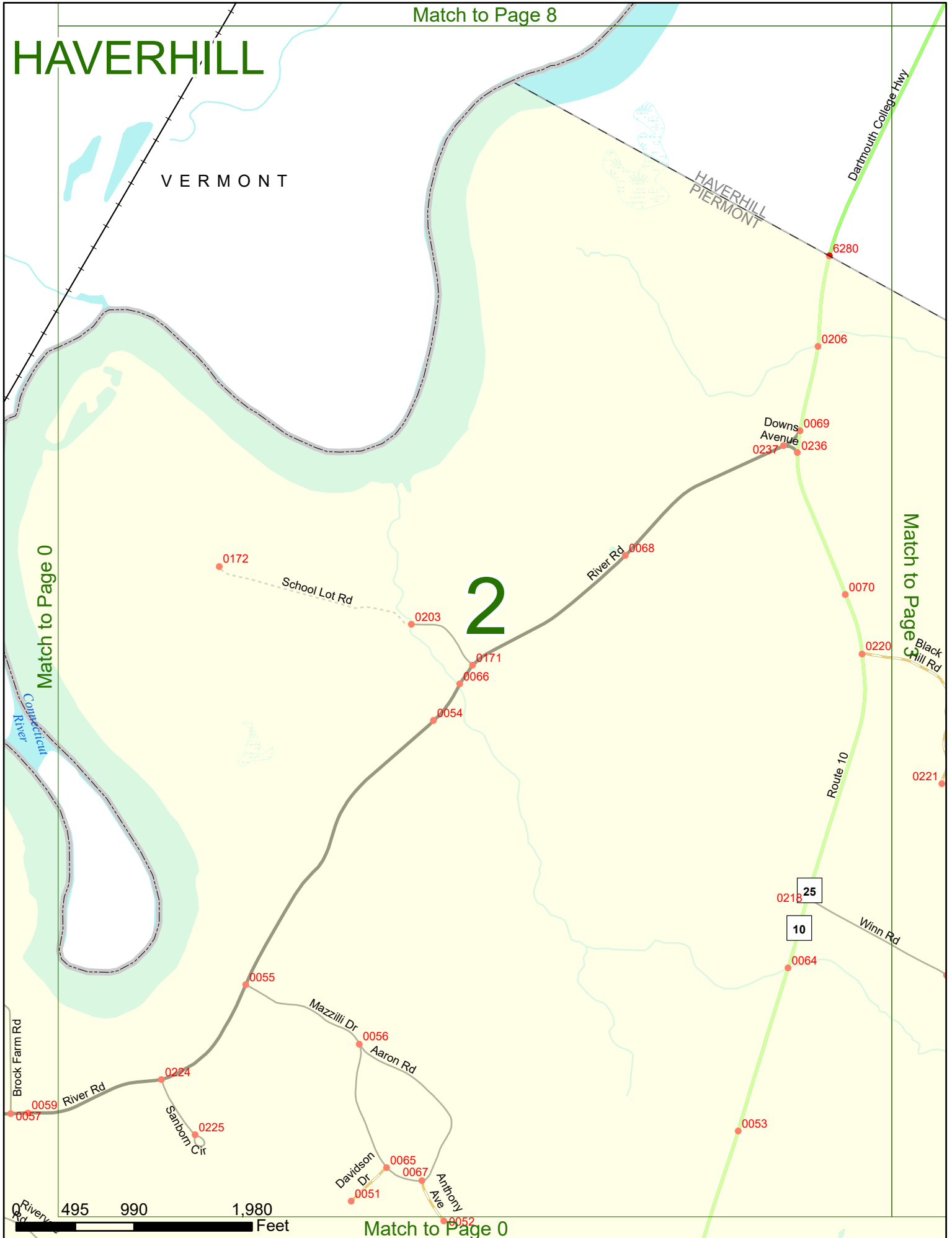
495

990

1,980

Feet

Match to Page 0



HAVERHILL

Match to Page 9

Lummockville Rd

10

25

Court St

HAVERHILL
PIERMONT

3

Match to Page 4

Match to Page 2

0070

0080

Black Hill Rd

0221

0219

0238

Winn Rd

0 495 990 1,980 Feet

Match to Page 0

HAVERHILL

Match to Page 10

Match to Page 3

Match to Page 5

4

0035

Mt Moosilauke Hwy

Brushwood Rd

0014

0020

25

Court St

Moody Rd

0028

Coos Tpke

0022

Cutting Hill Rd

6285

6286

0072

0021

6282

0024

0023

0023

0023

0023

6281

0229

6281

Court St

HAVERHILL
PIERMONT

6283

Knapp Rd

0 495 990 1,980 Feet

Match to Page 0

HAVERHILL

Match to Page 11

Match to Page 4

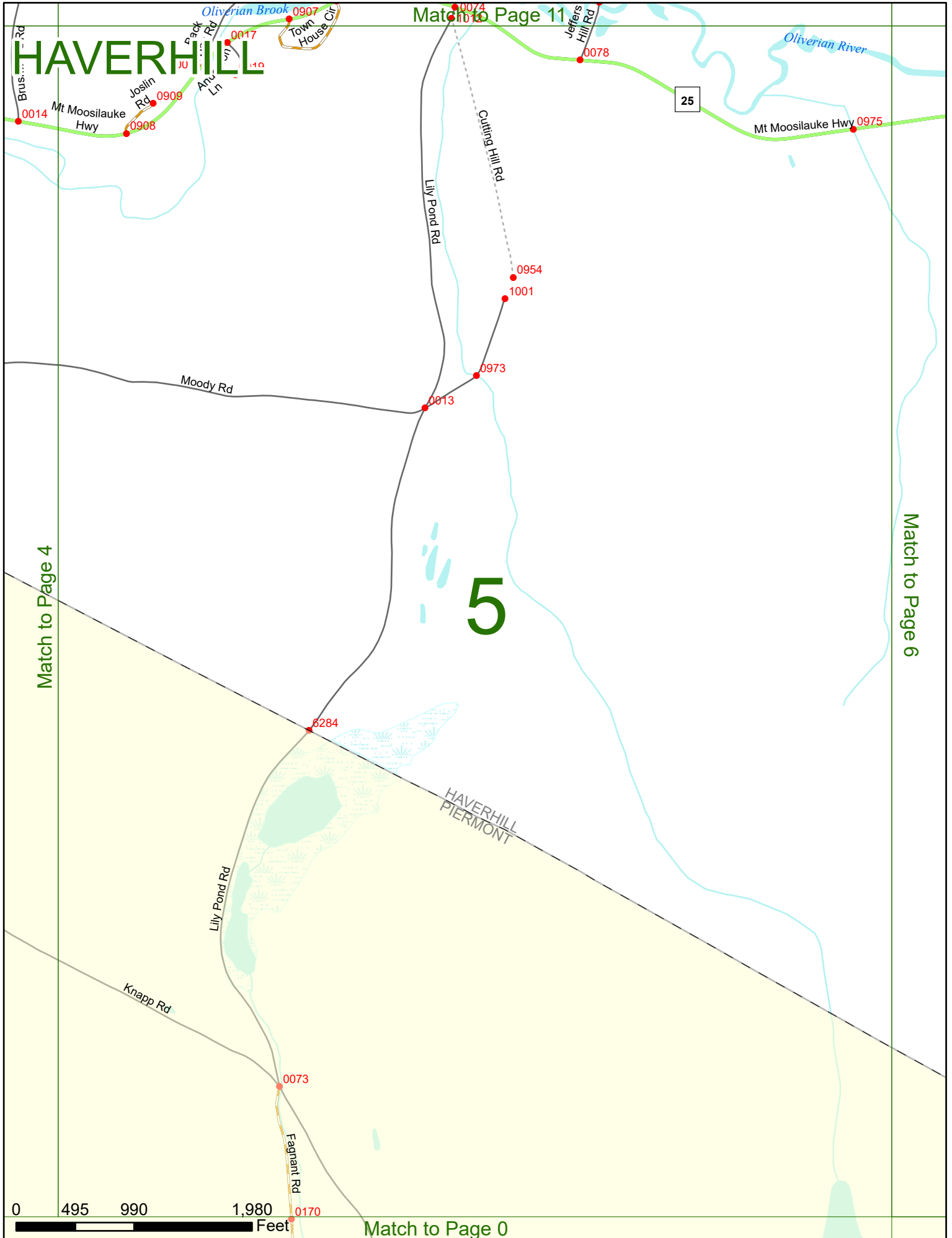
Match to Page 6

5

HAVERHILL
PIERMONT

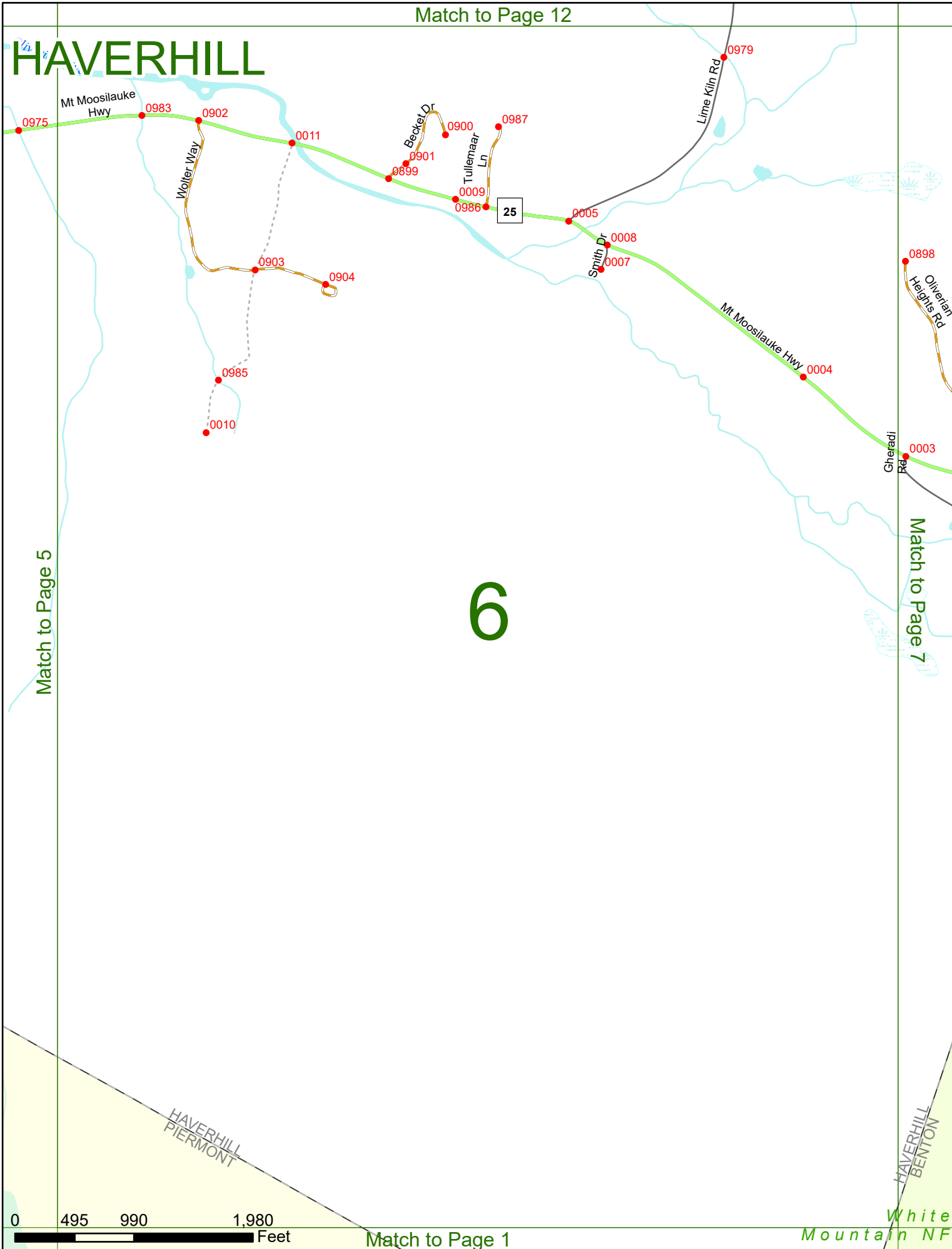


Match to Page 0



Match to Page 12

HAVERHILL



6

Match to Page 5

Match to Page 7

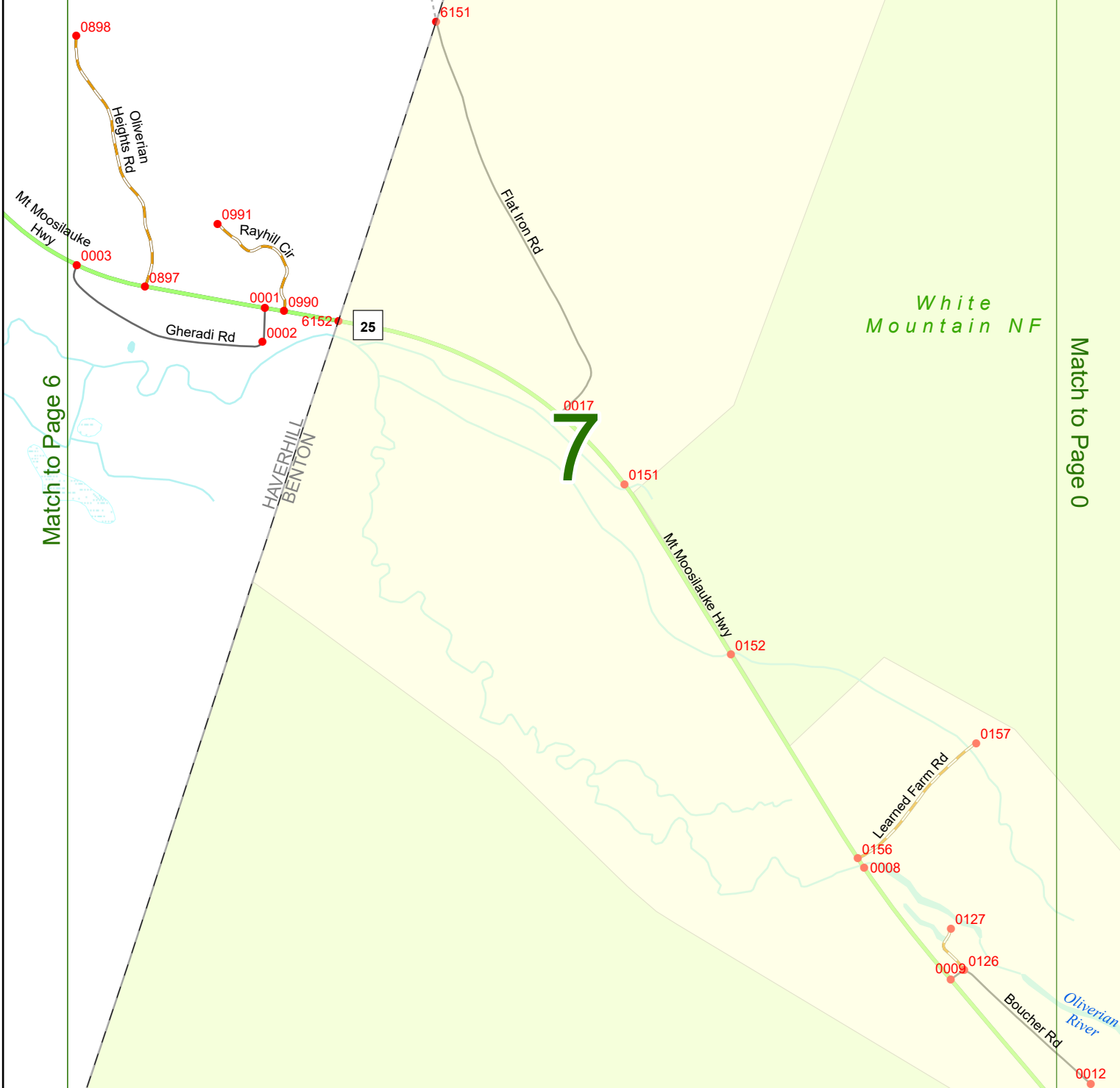
0 495 990 1,980 Feet

Match to Page 1

White Mountain NF


Match to Page 13

HAVERHILL



Match to Page 6

Match to Page 0

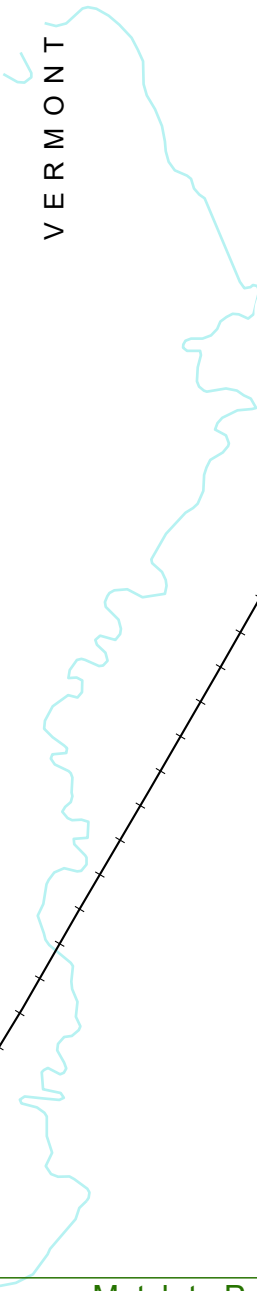


Match to Page 0

Match to Page 0

H A V E R H I L L

Match to Page 0



8

Comstock
River

Match to Page 9

0043

Meadow Ln

0 495 990 1,980 Feet

Match to Page 2

HAVERHILL

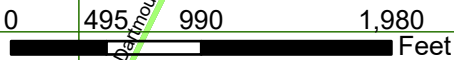
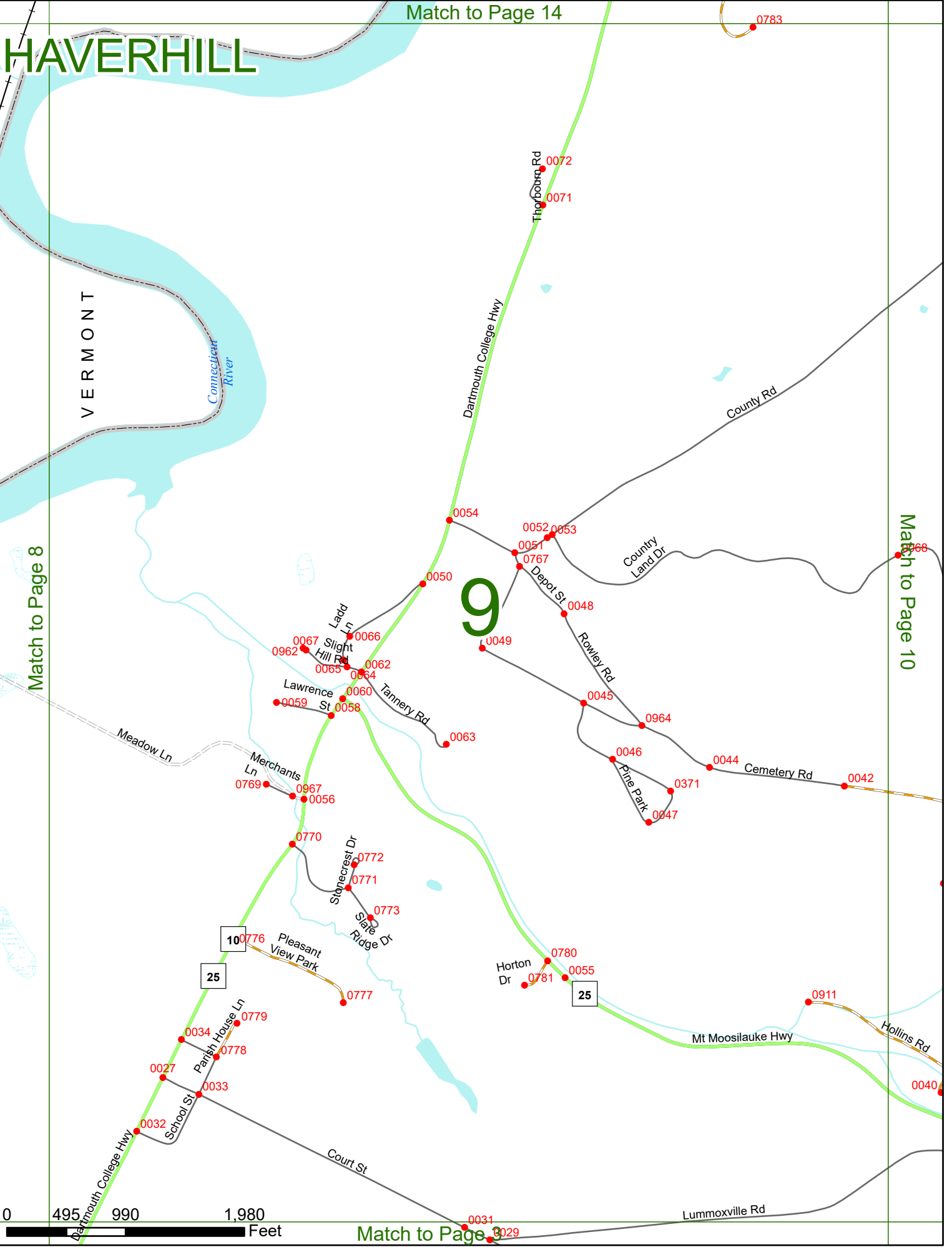
VERMONT

Connecticut River

9

Match to Page 8

Match to Page 10

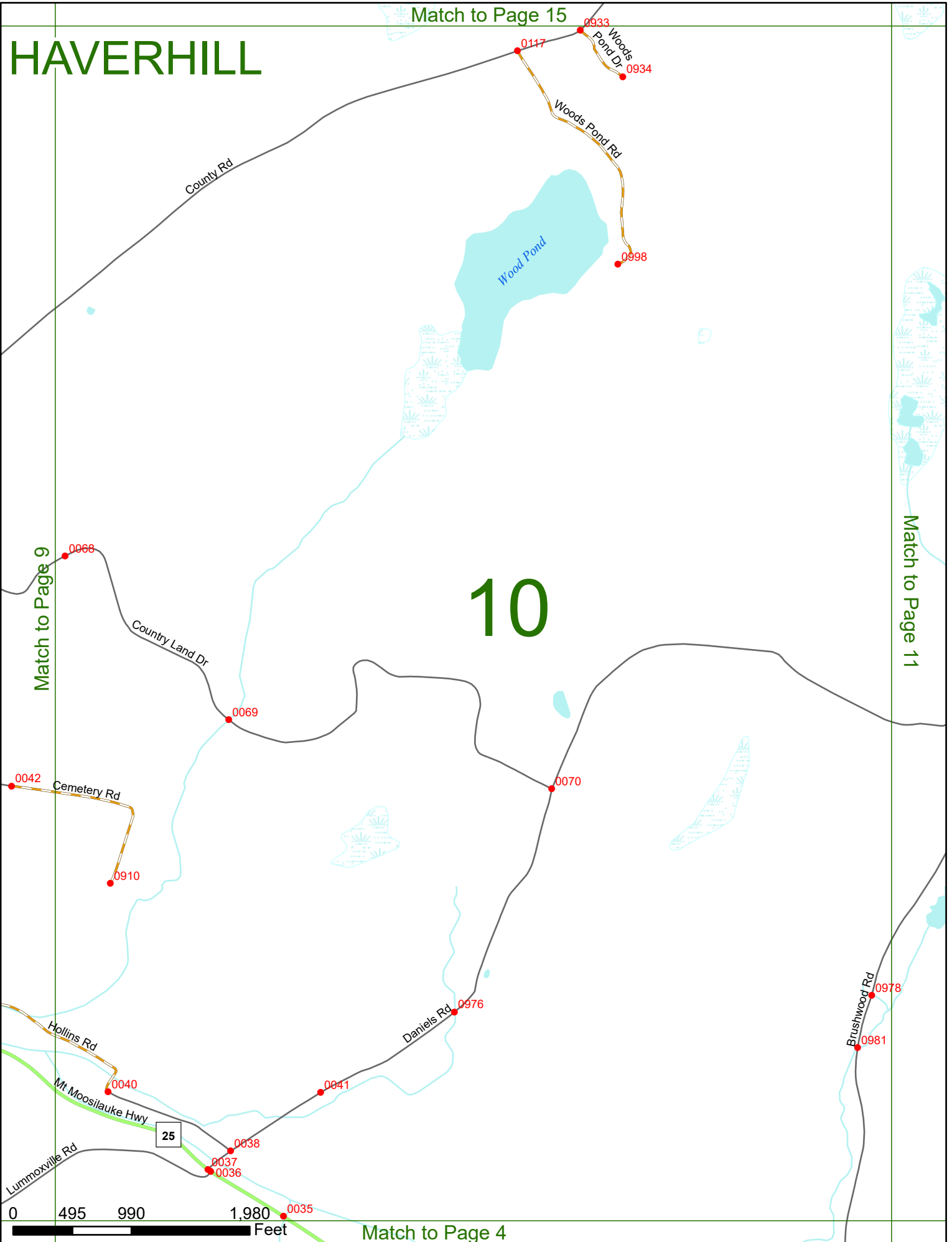


HAVERHILL

Match to Page 15

10

Match to Page 11



Match to Page 9

Match to Page 4

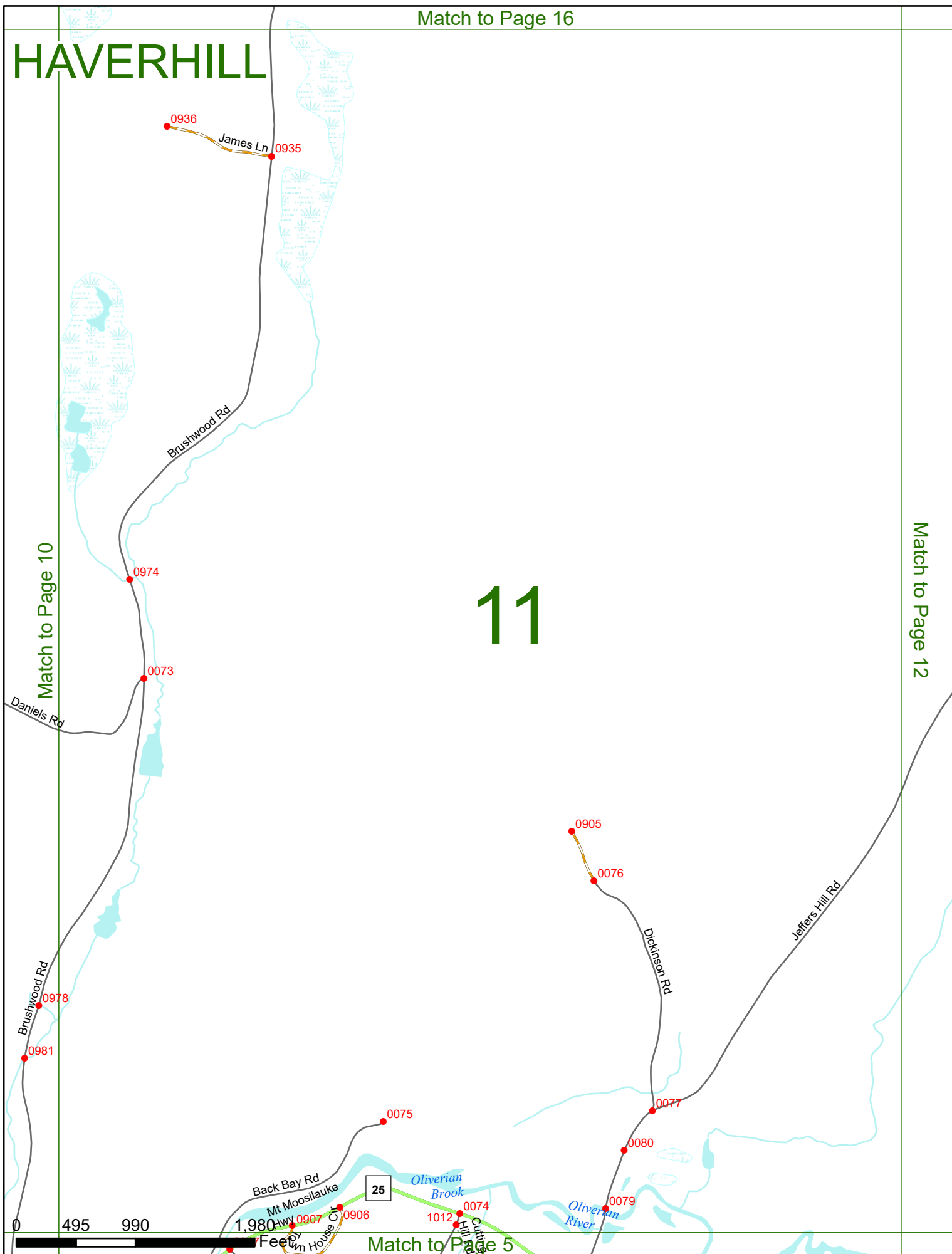


HAVERHILL

11

Match to Page 10

Match to Page 5



0 495 990 1,980 Feet

25

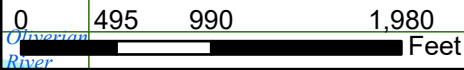
Match to Page 17

HAVERHILL

Match to Page 11

Match to Page 13

12



Match to Page 6

Oliverian River

Jeffers Hill Rd

Brown Hill Rd

0081
0956
Brook Rd

0082
Brooks Rd

0955

Lime Kiln Rd

0083

Match to Page 18

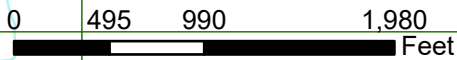
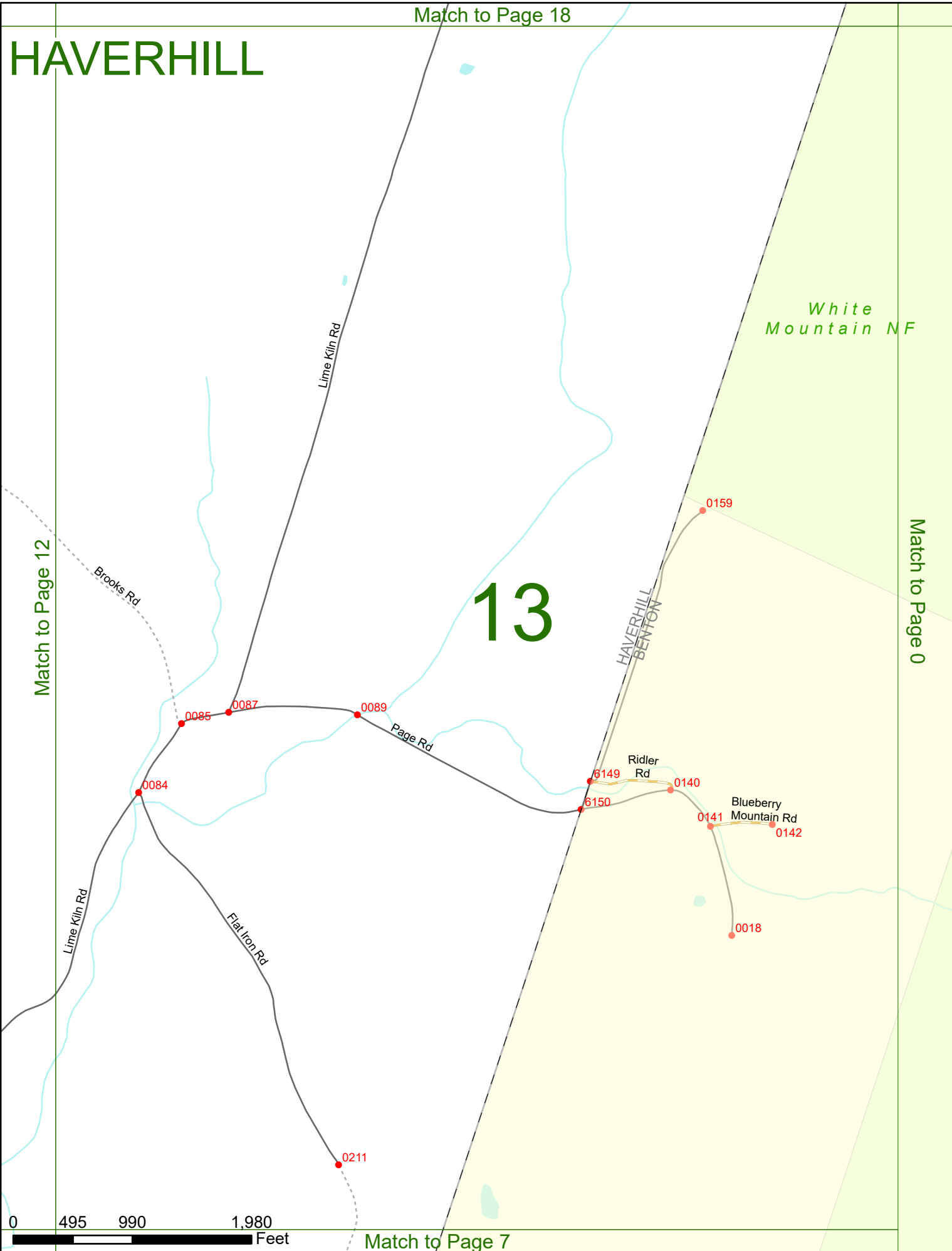
HVERHILL

13

White Mountain NF

Match to Page 12

Match to Page 0



Match to Page 7

HAVERHILL

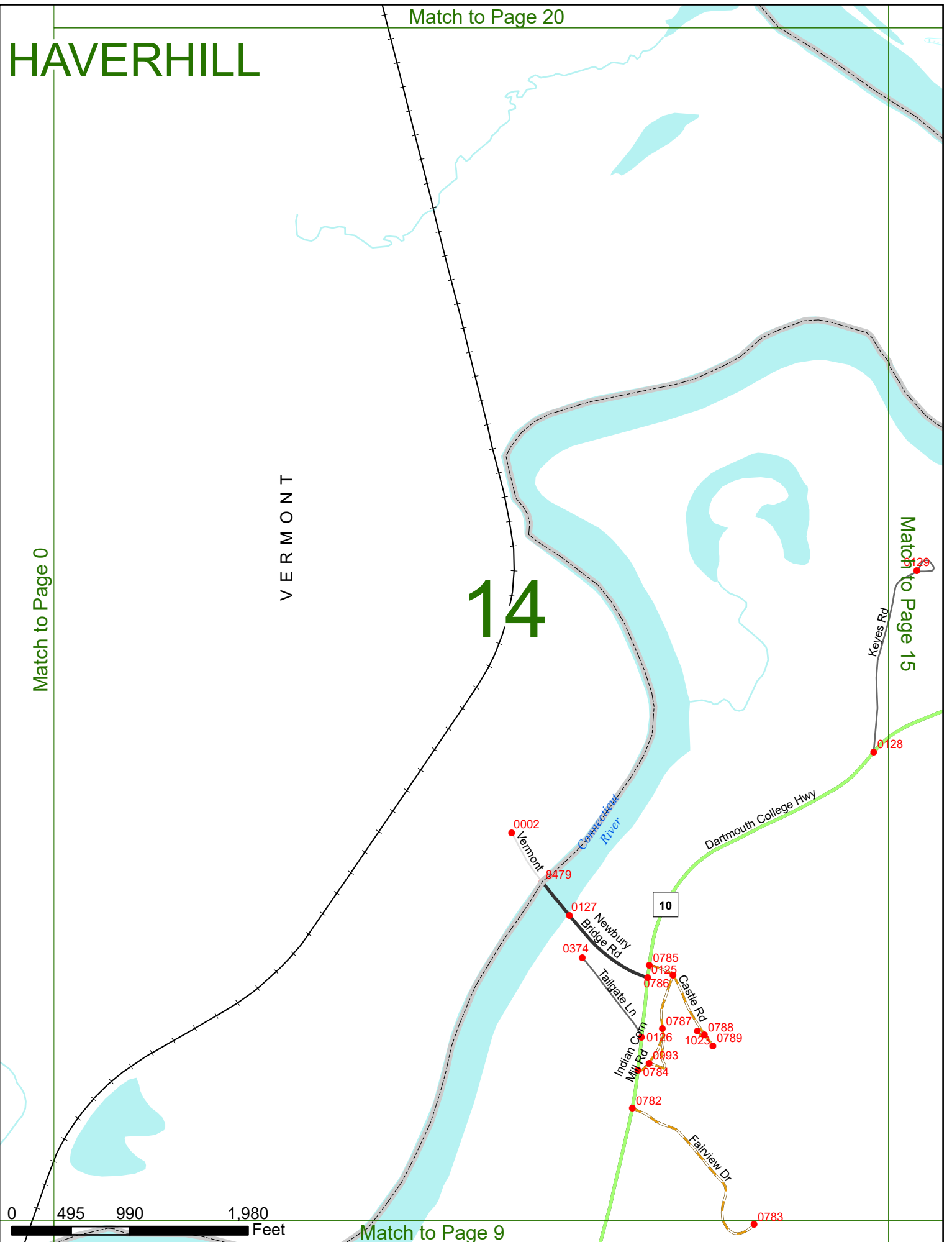
Match to Page 20

Match to Page 0

VERMONT

14

Match to Page 15



0 495 990 1,980 Feet

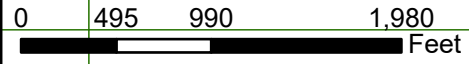
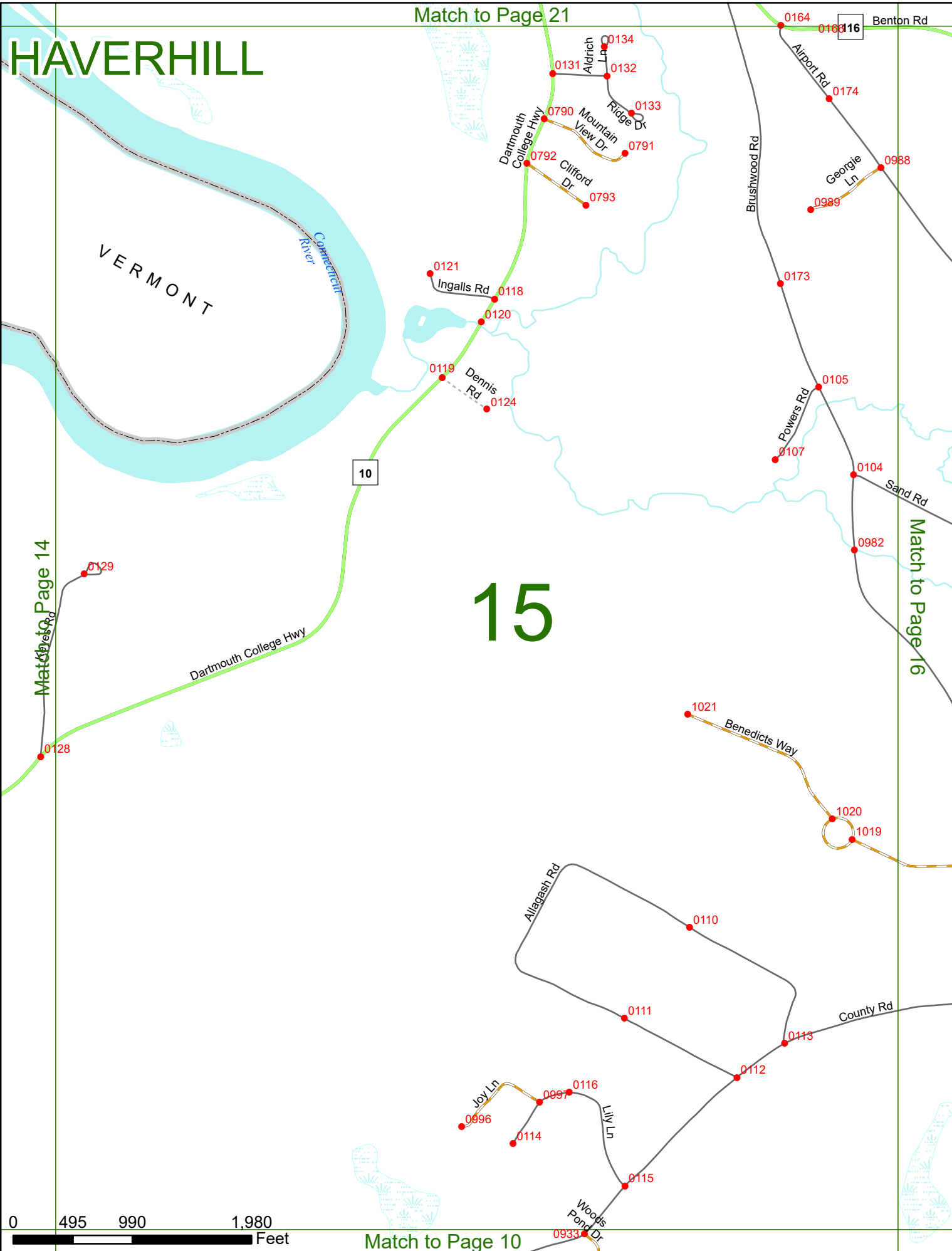
Match to Page 9

Match to Page 21

HAVERHILL

VERMONT

15



Match to Page 10

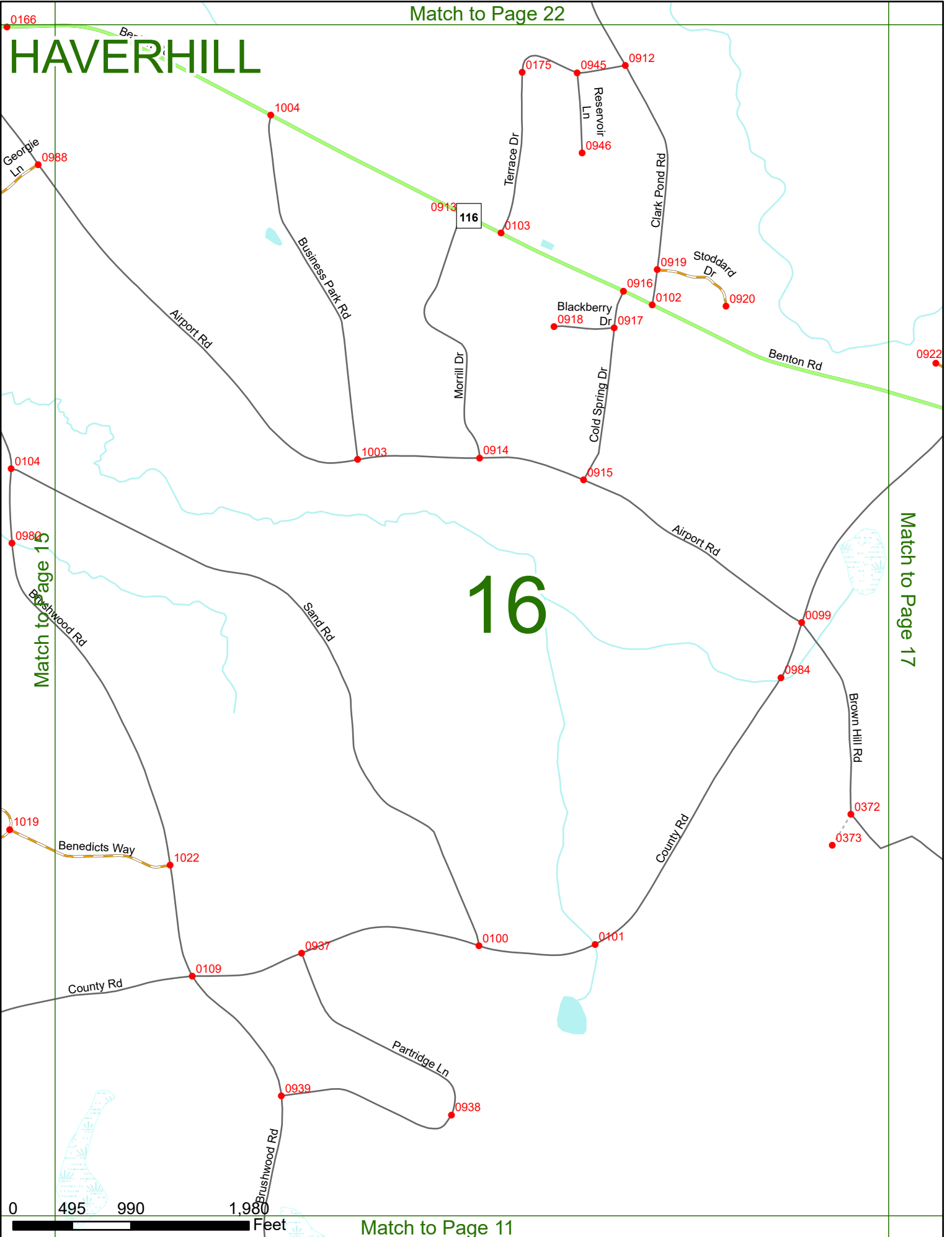
Match to Page 22

HAVERHILL

16

Match to Page 17

Match to Page 15



Match to Page 11

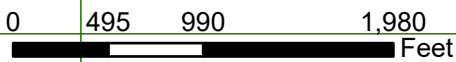
HAVERHILL

Match to Page 23

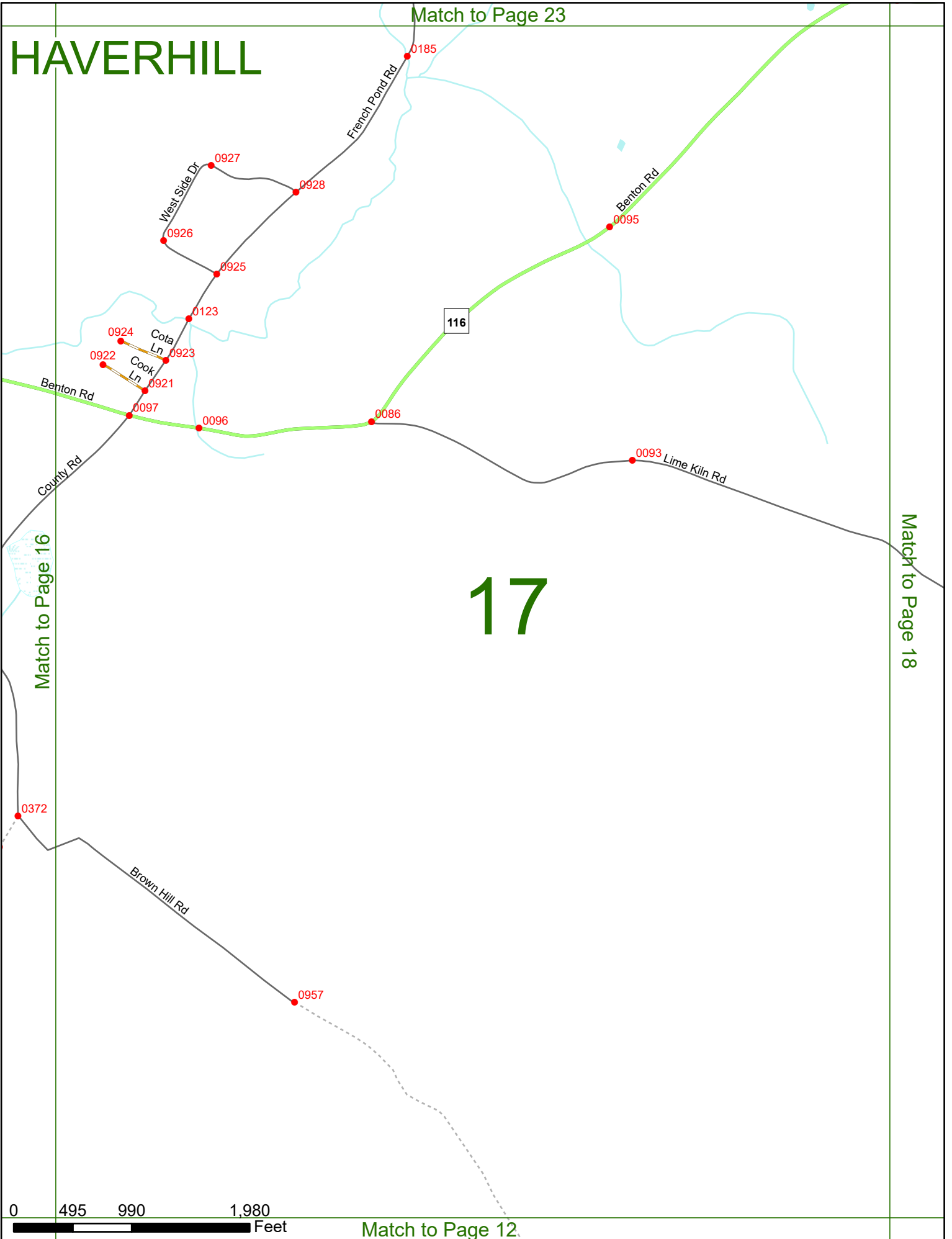
Match to Page 16

Match to Page 18

17



Match to Page 12



HAVERHILL

Sinclair Rd

0375

Black Mountain SF

18

Lime Kiln Rd

0092

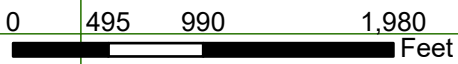
Match to Page 19

Match to Page 17

Lime Kiln Rd

HAVERHILL
BENTON

White Mountain NF



Match to Page 25

HAVERHILL

*Black
Mountain SF*

19

*White
Mountain NF*

HAVERHILL
BENTON

Match to Page 18

Match to Page 0

0 495 990 1,980 Feet

Match to Page 0

HAVERRHILL

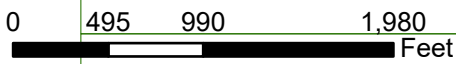
Match to Page 26

Match to Page 0

VERMONT

20

Match to Page 21



Match to Page 14

Connecticut River

0797 Nazarene Dr

Reed Ln

Horse Meadow Rd

Clough Rd

0805
0806
0275
0802
0798
0799

10

0277

0276

0795

0796

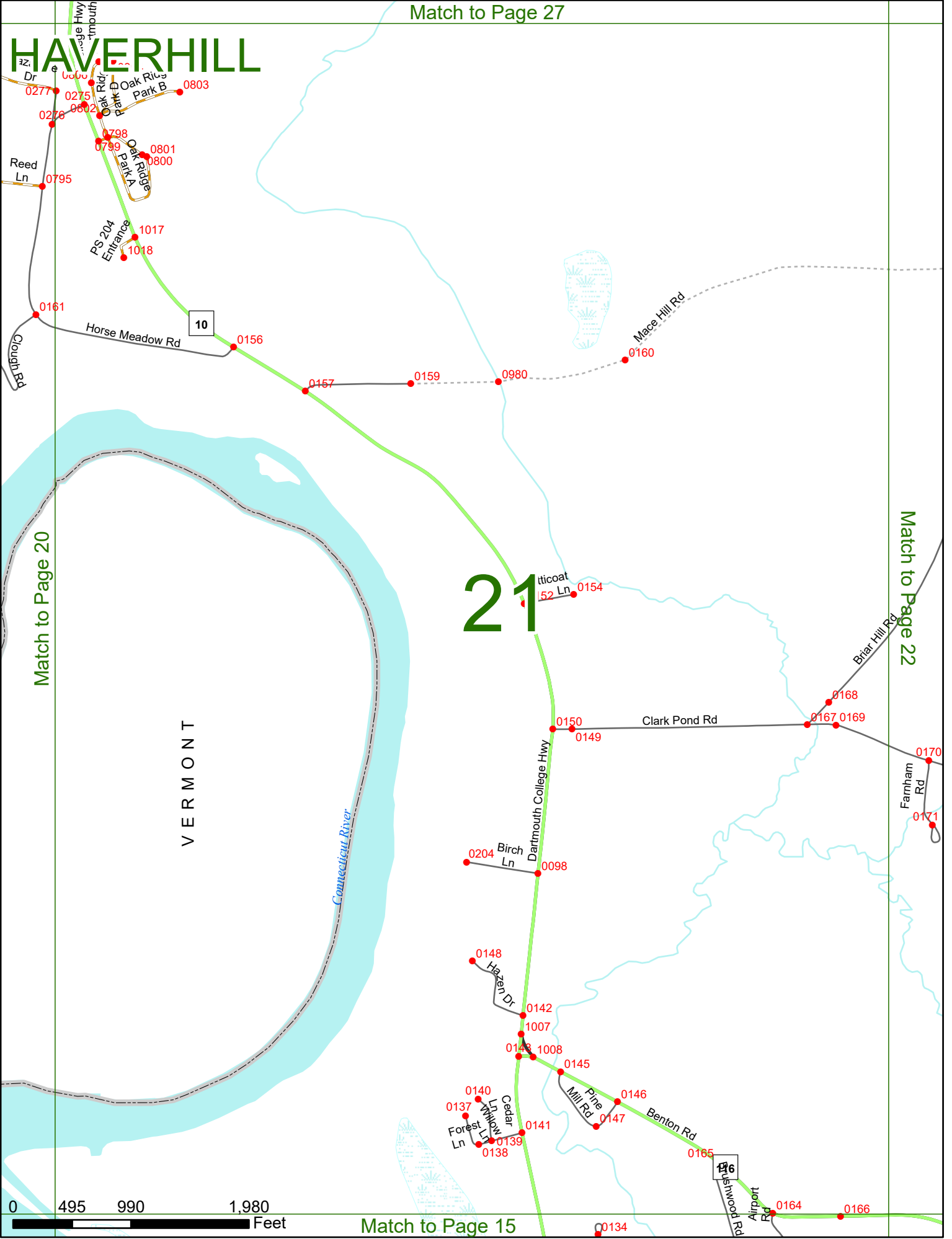
0161

0162

0794

Match to Page 27

HAVERHILL



Match to Page 20

Match to Page 22

VERMONT

21

Match to Page 15



02777 02751 0276 0602 0798 0799 0801 0800 0803
 Reed Ln 0795
 PS 204 Entrance 1017 1018
 Horse Meadow Rd 0156
 Clough Rd 0161

0157 0159 0980 0160
 Mace Hill Rd
 Atticoat Ln 0154
 Clark Pond Rd 0150 0149 0168 0167 0169
 Farnham Rd 0170 0171
 Dartmouth College Hwy 0204 Birch Ln 0098
 Hazen Dr 0148
 0142 1007 0143 1008 0145
 Cedar Ln 0140 0137 0139 0138 0141
 Pine Mill Rd 0146 0147
 Benton Rd 0165
 0134
 Airport Rd 0164 0166

16

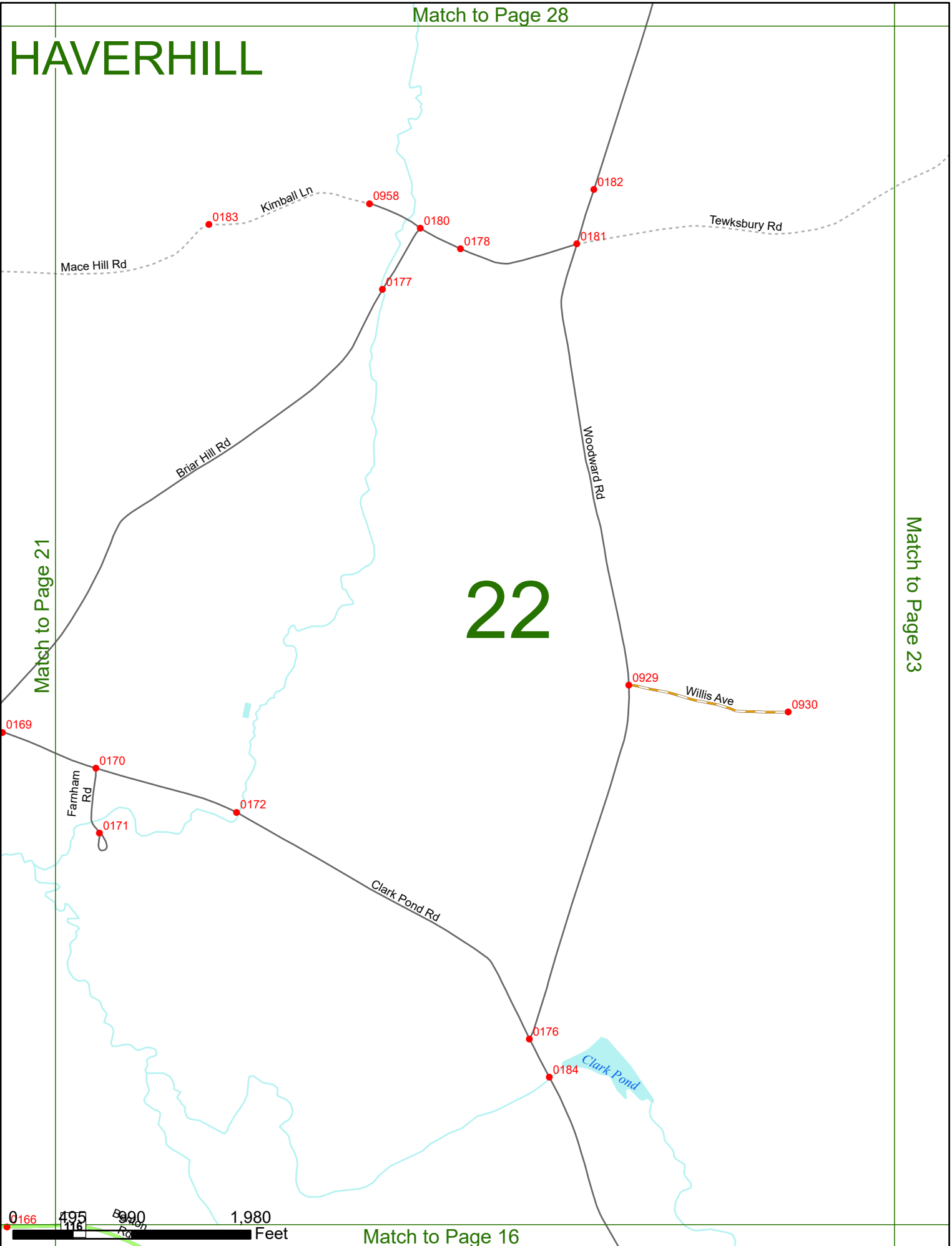
Match to Page 28

HAVERHILL

22

Match to Page 23

Match to Page 21



Match to Page 16

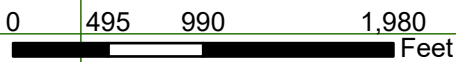
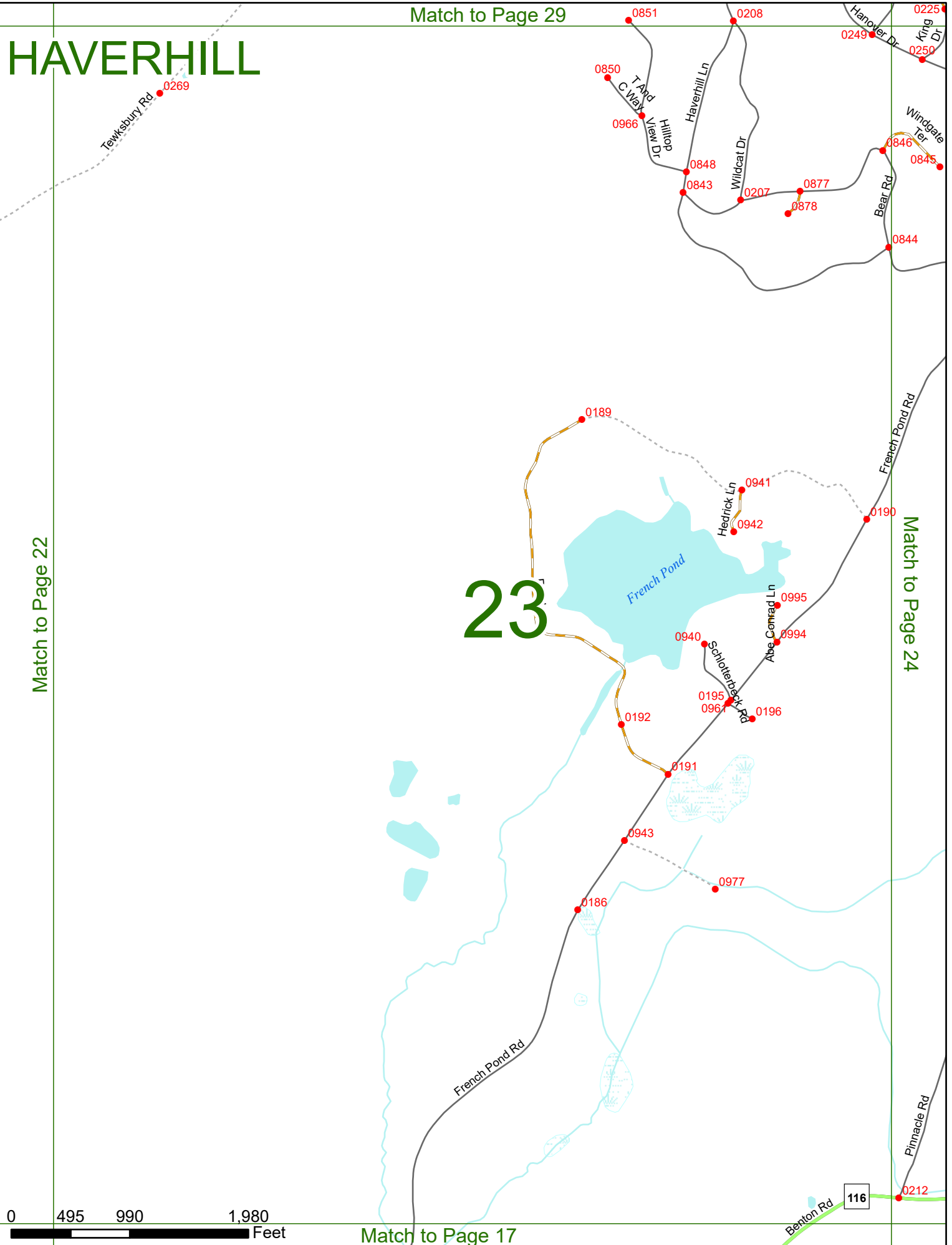
HAVERHILL

Match to Page 29

Match to Page 22

Match to Page 24

23



Match to Page 17

HAVERHILL

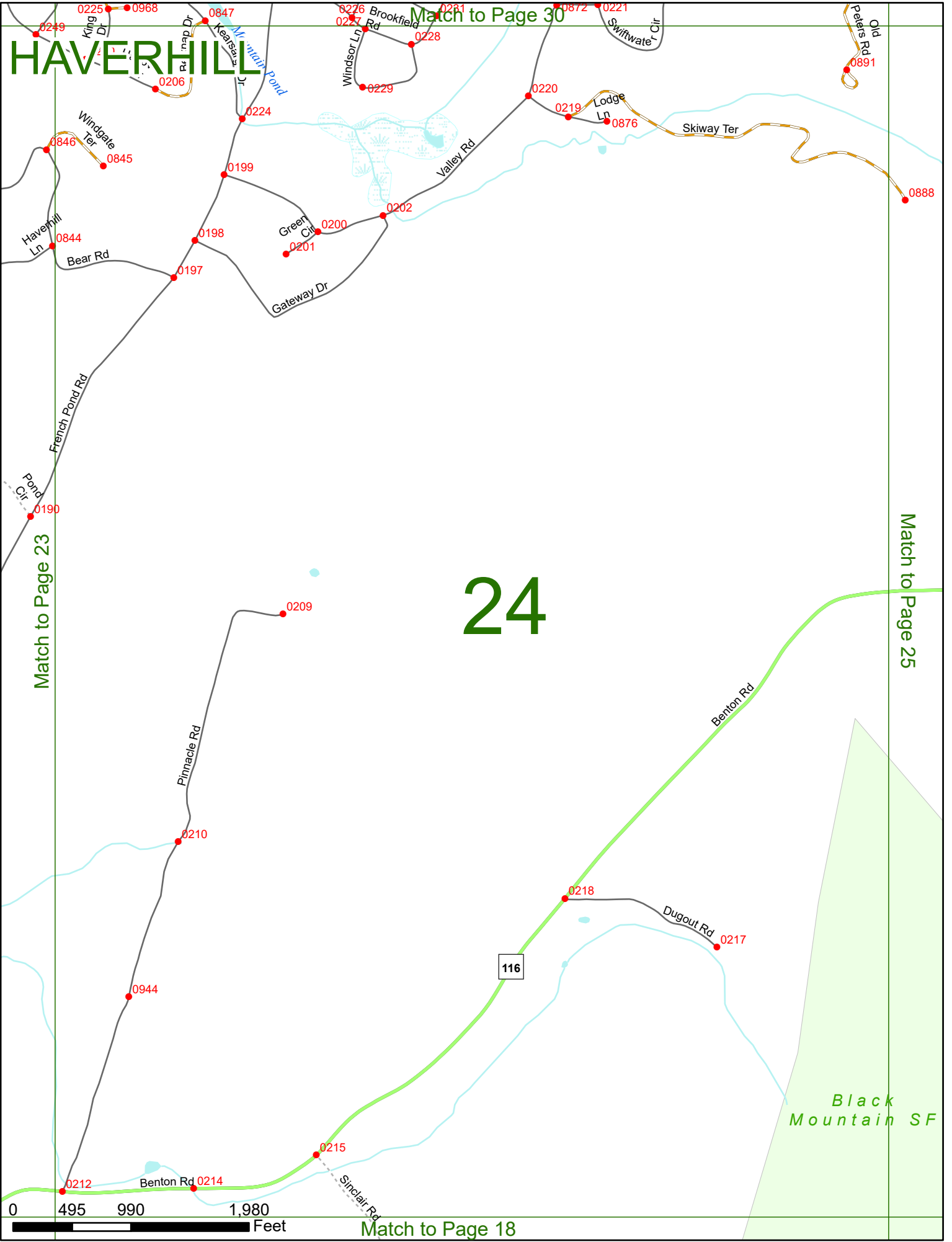
Match to Page 30

24

Match to Page 23

Match to Page 25

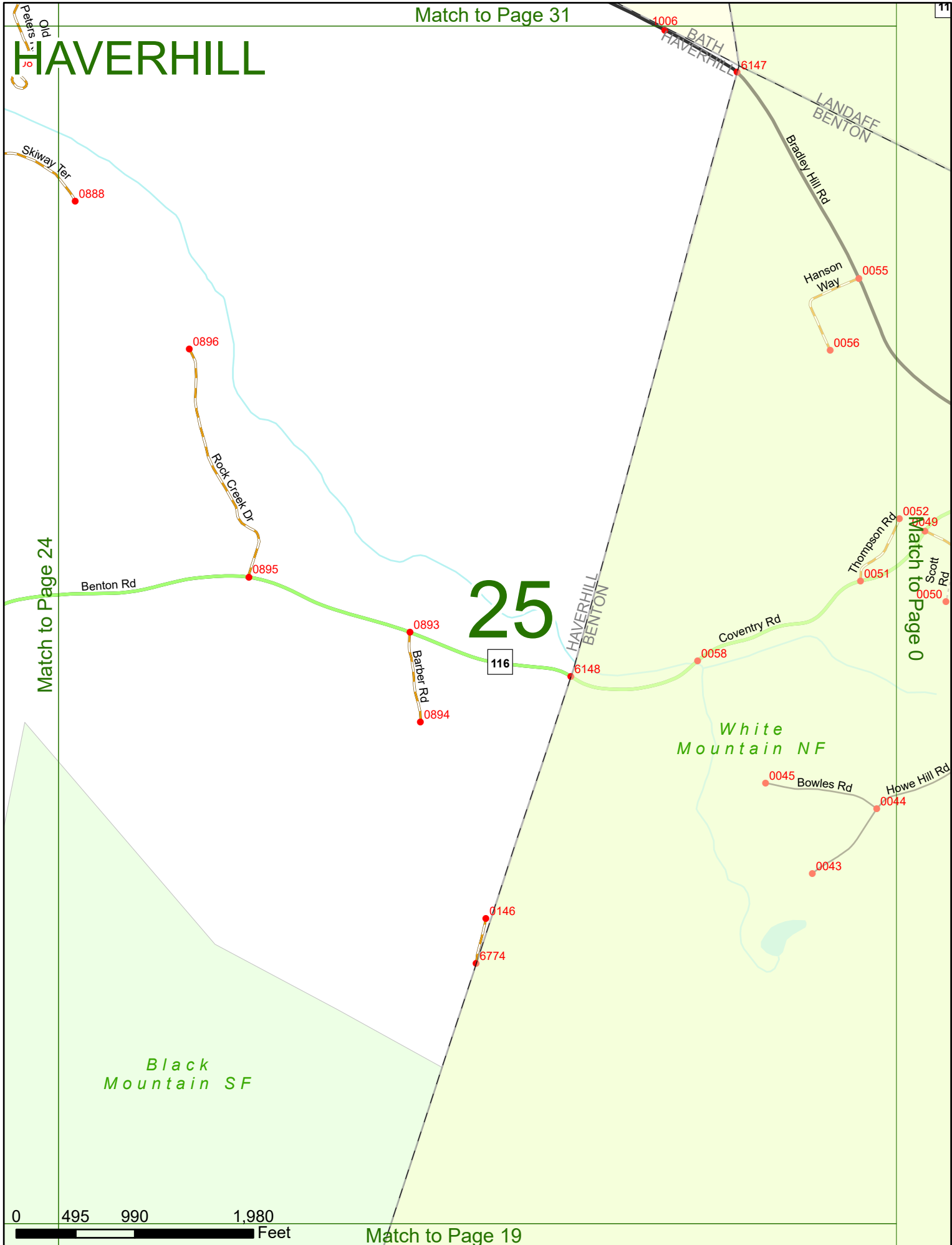
Match to Page 18



Match to Page 31


HAVERHILL

11



Match to Page 24

Match to Page 0



Match to Page 19

HVERHILL

Match to Page 0

VERMONT

26

Match to Page 27

Connecticut River

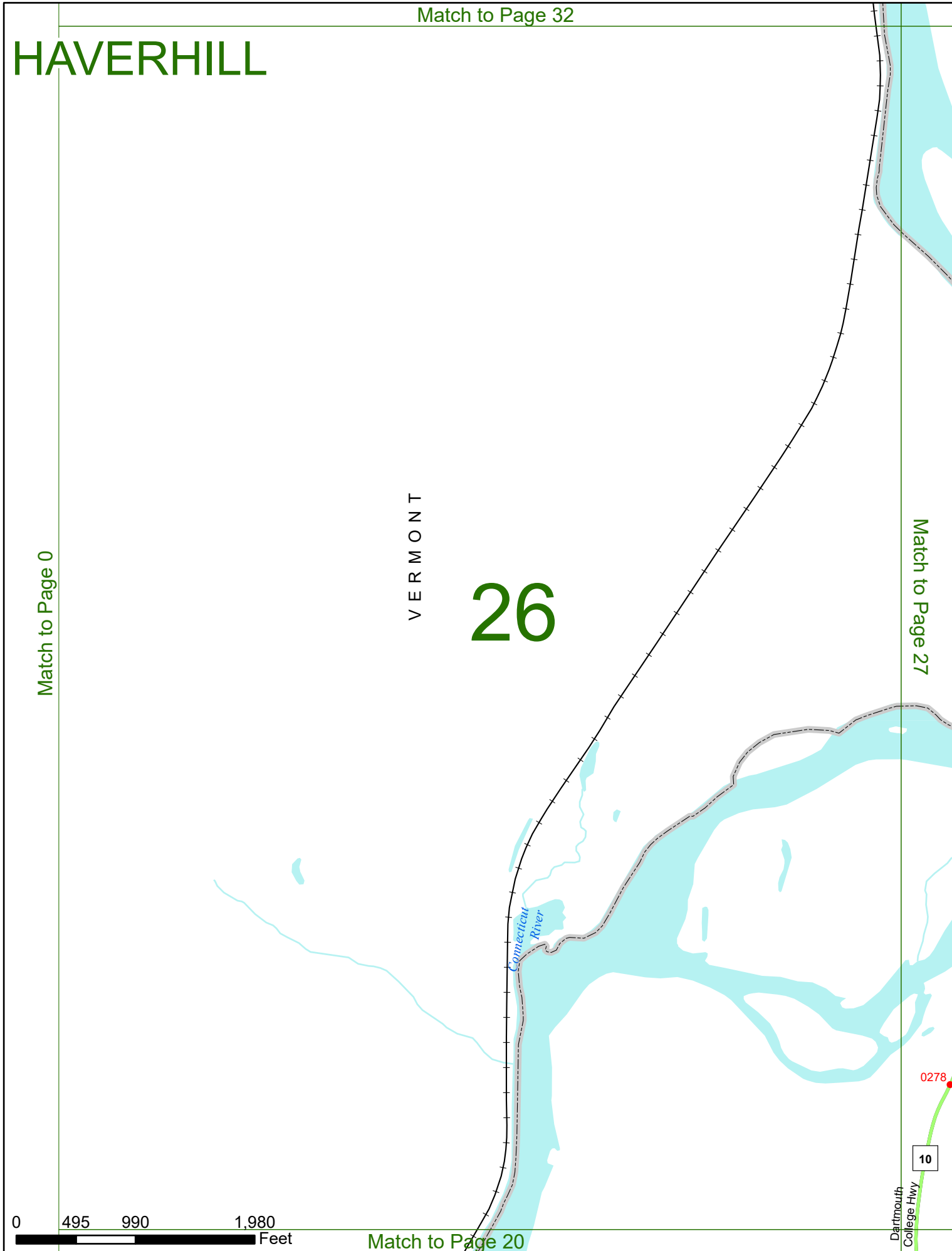
0278

10

Dartmouth College Hwy

0 495 990 1,980 Feet

Match to Page 20



HAVERHILL

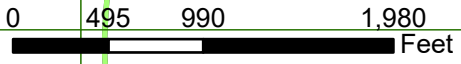
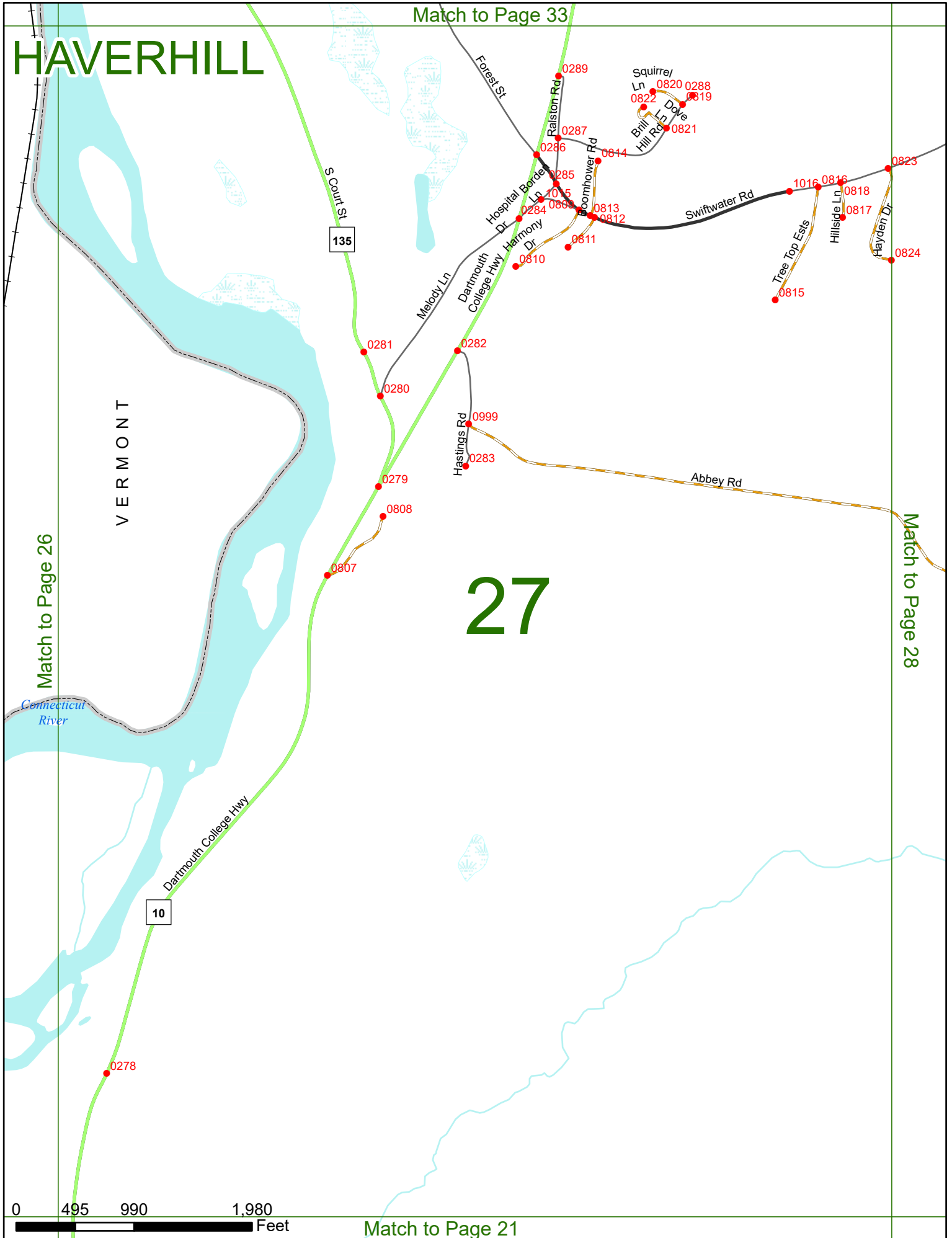
Match to Page 33

VERMONT

27

Match to Page 26

Match to Page 28



Match to Page 21

HAVERHILL

Match to Page 34

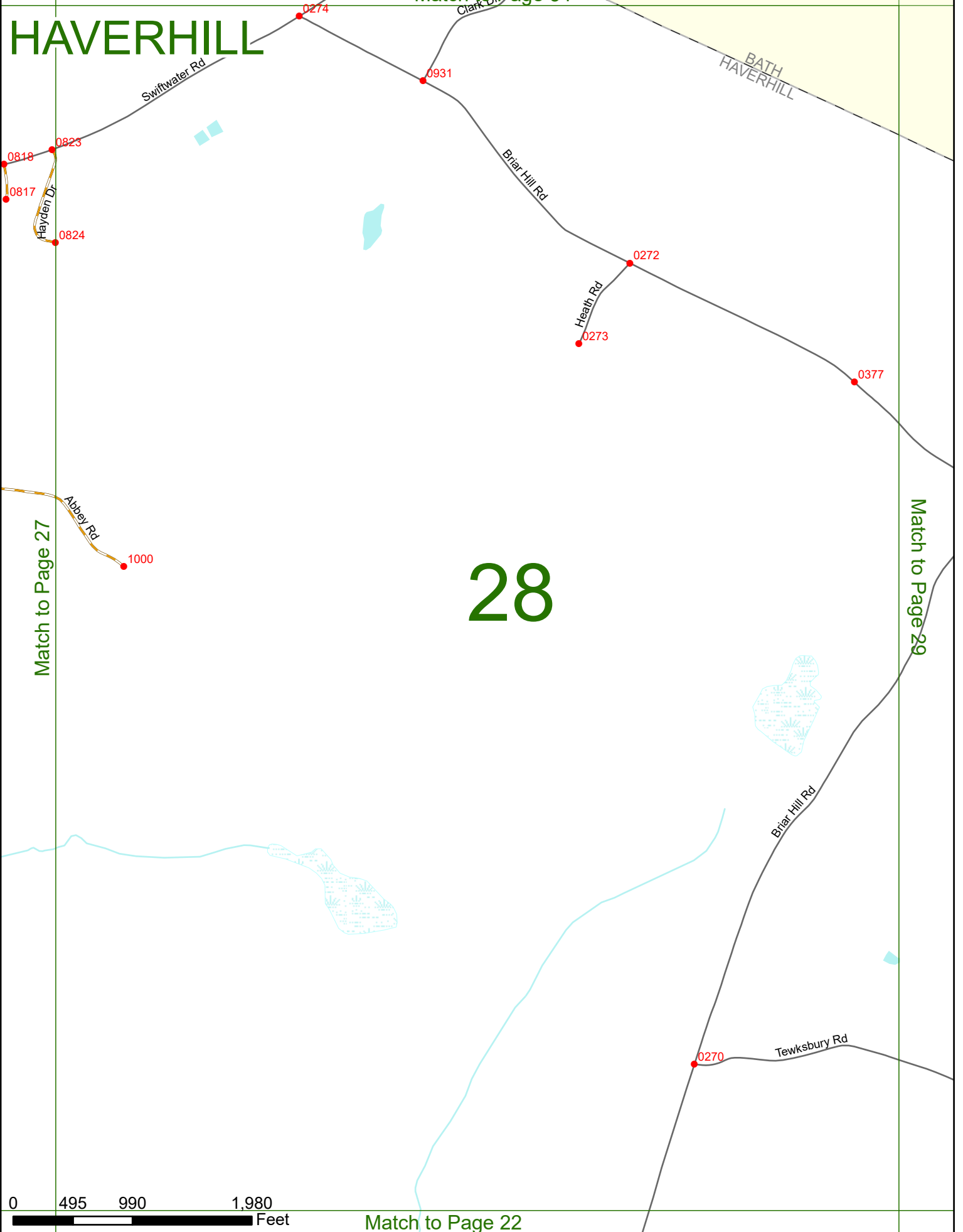
BATH
HAVERHILL

28

Match to Page 29

Match to Page 27

Match to Page 22



Match to Page 0

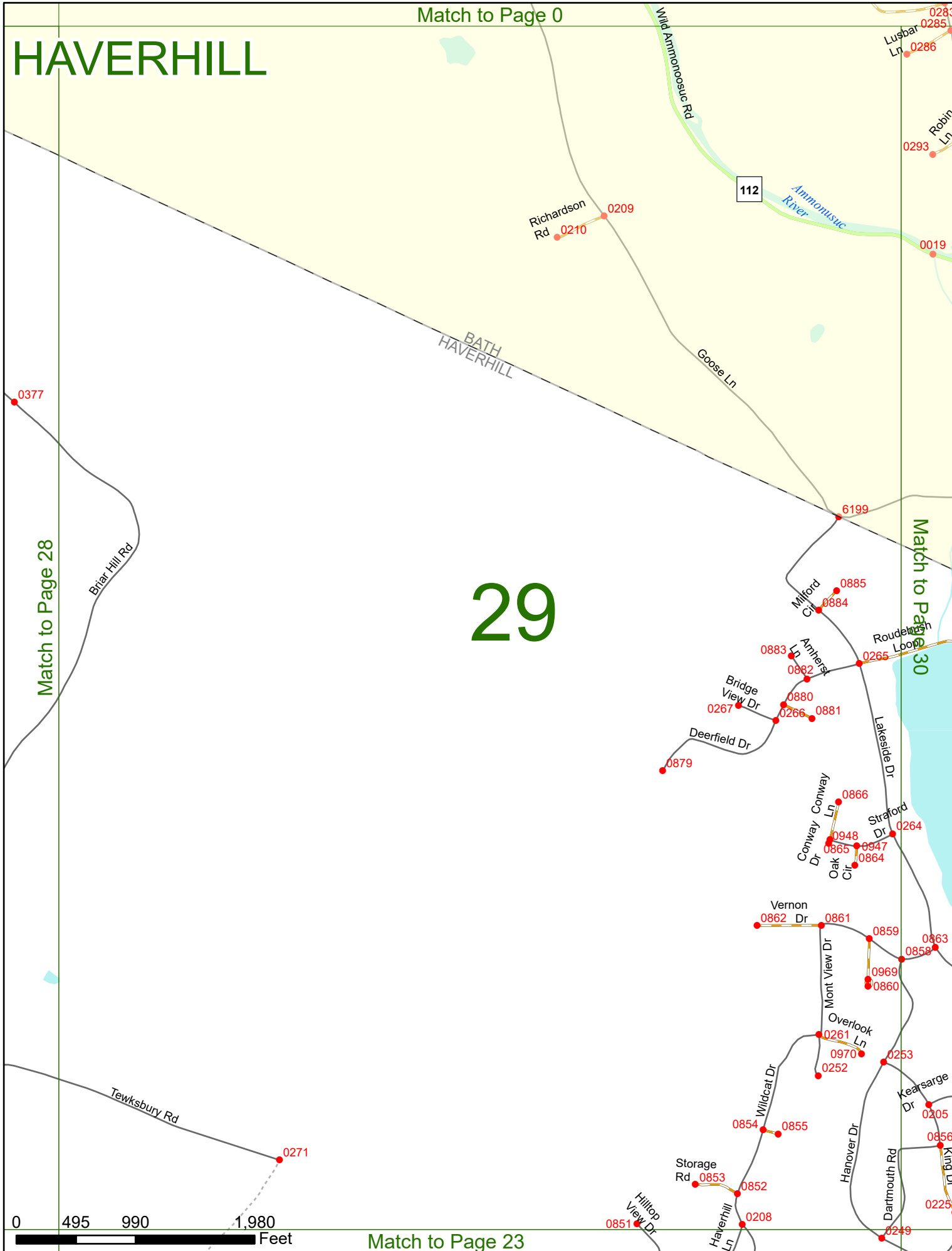
HAVERHILL

29

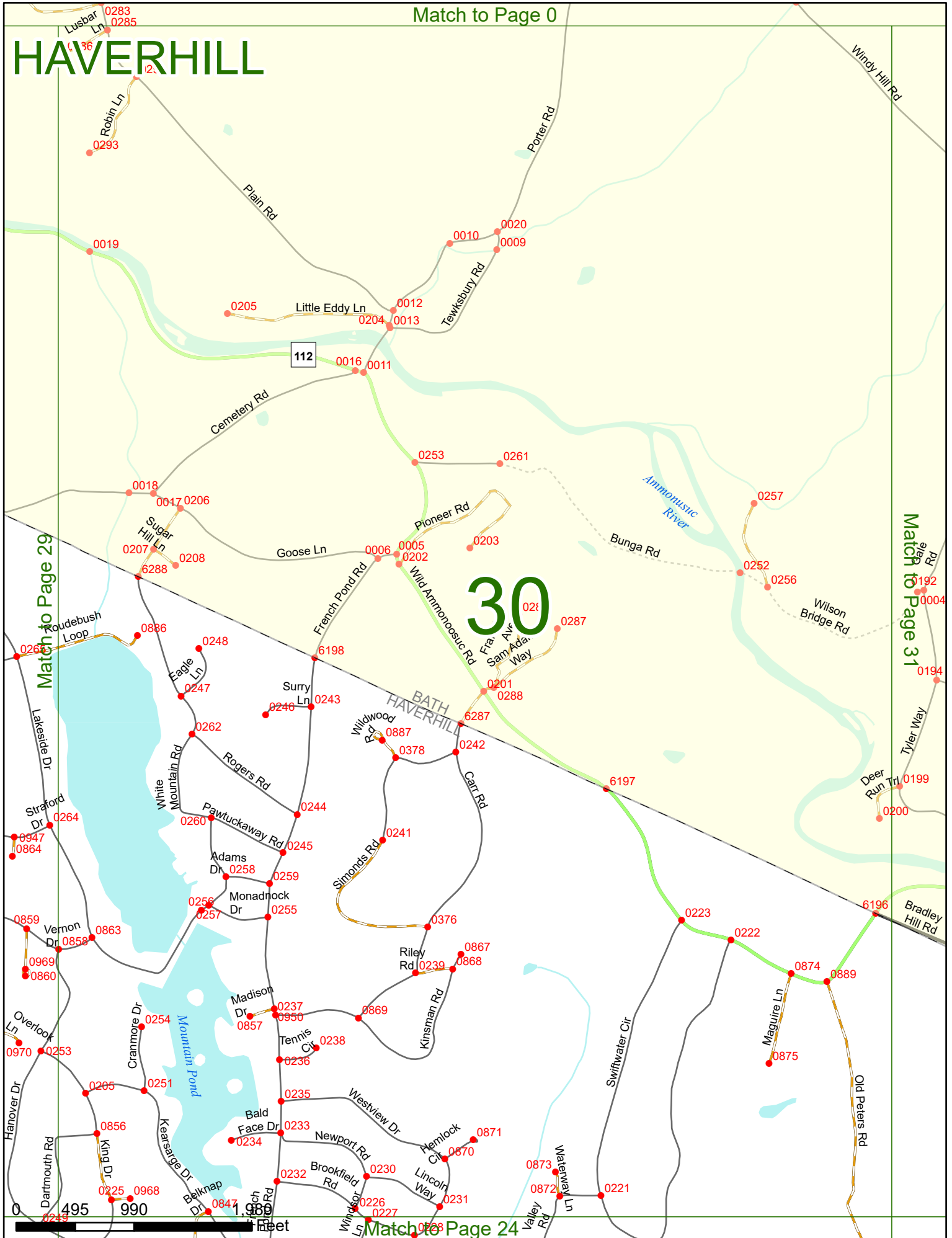
Match to Page 28

Match to Page 30

Match to Page 23



HAVERHILL



30



Match to Page 29

Match to Page 31

Match to Page 0

Match to Page 24

Match to Page 0

HAVERHILL

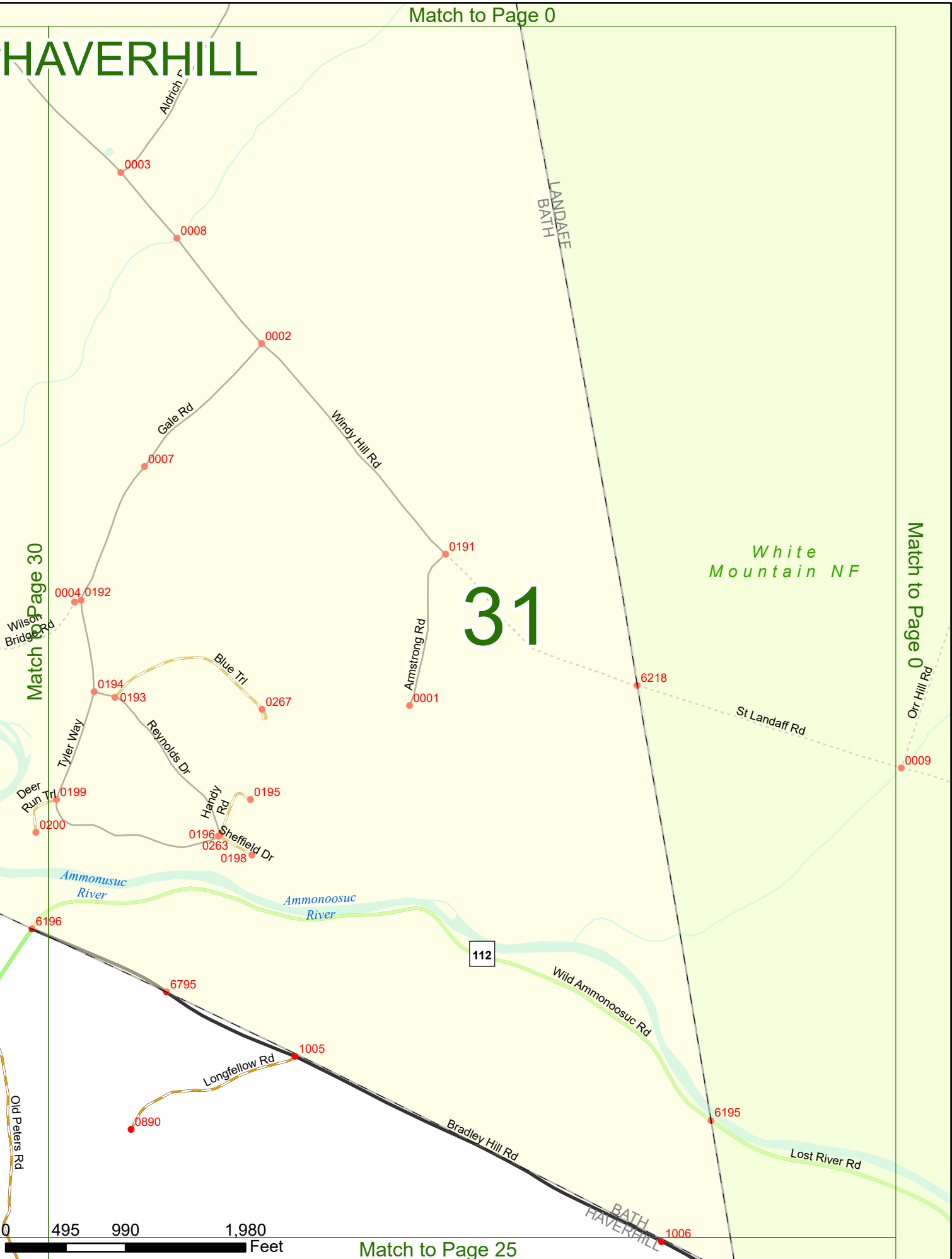
LANDAFF
BATH

White
Mountain NF

Match to Page 0
Orr Hill Rd

31

Match to Page 30
Wilson
Bridge Rd



Match to Page 25

BATH
HAVERHILL

HAVERHILL

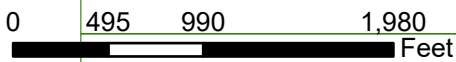
Match to Page 0

Match to Page 0

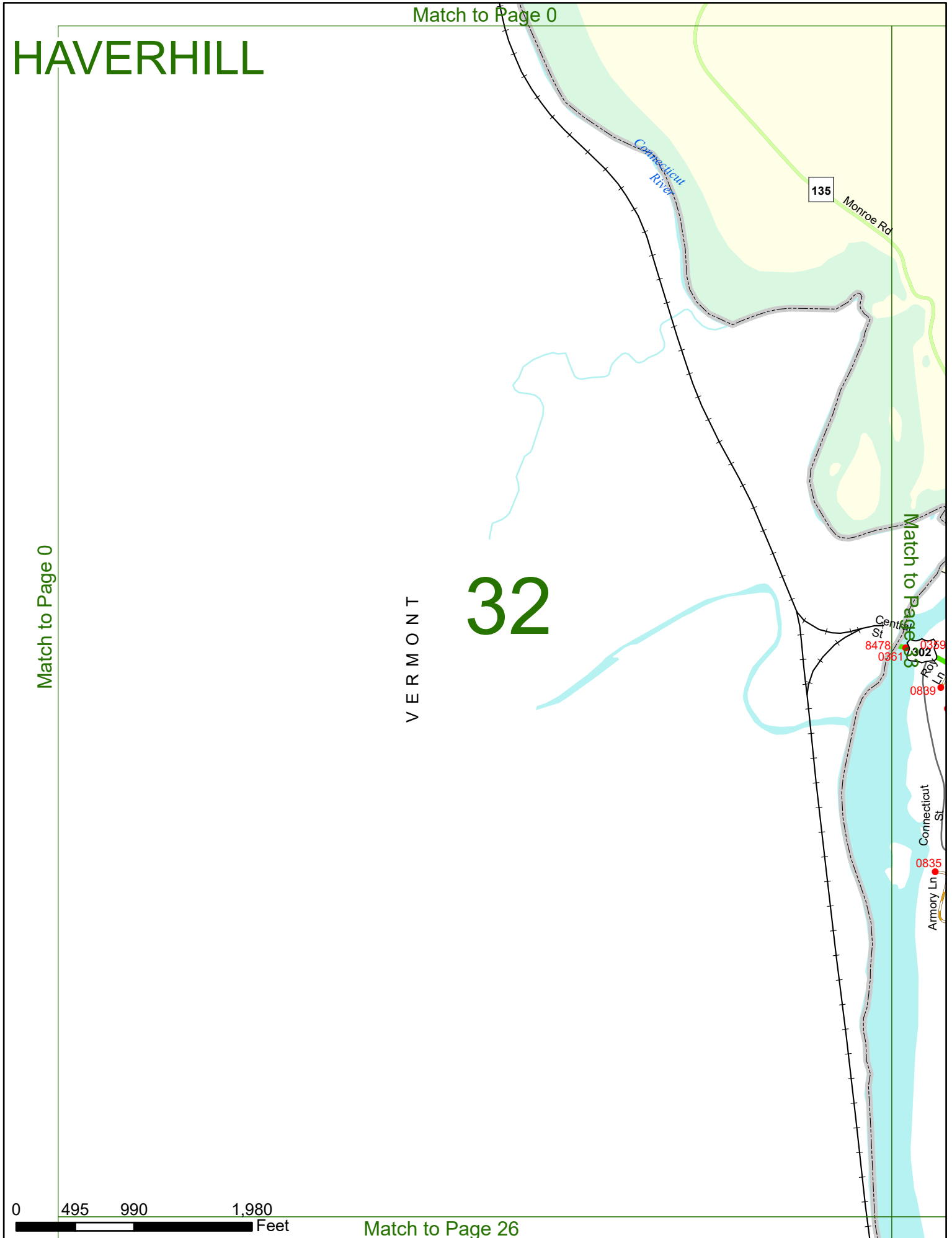
VERMONT

32

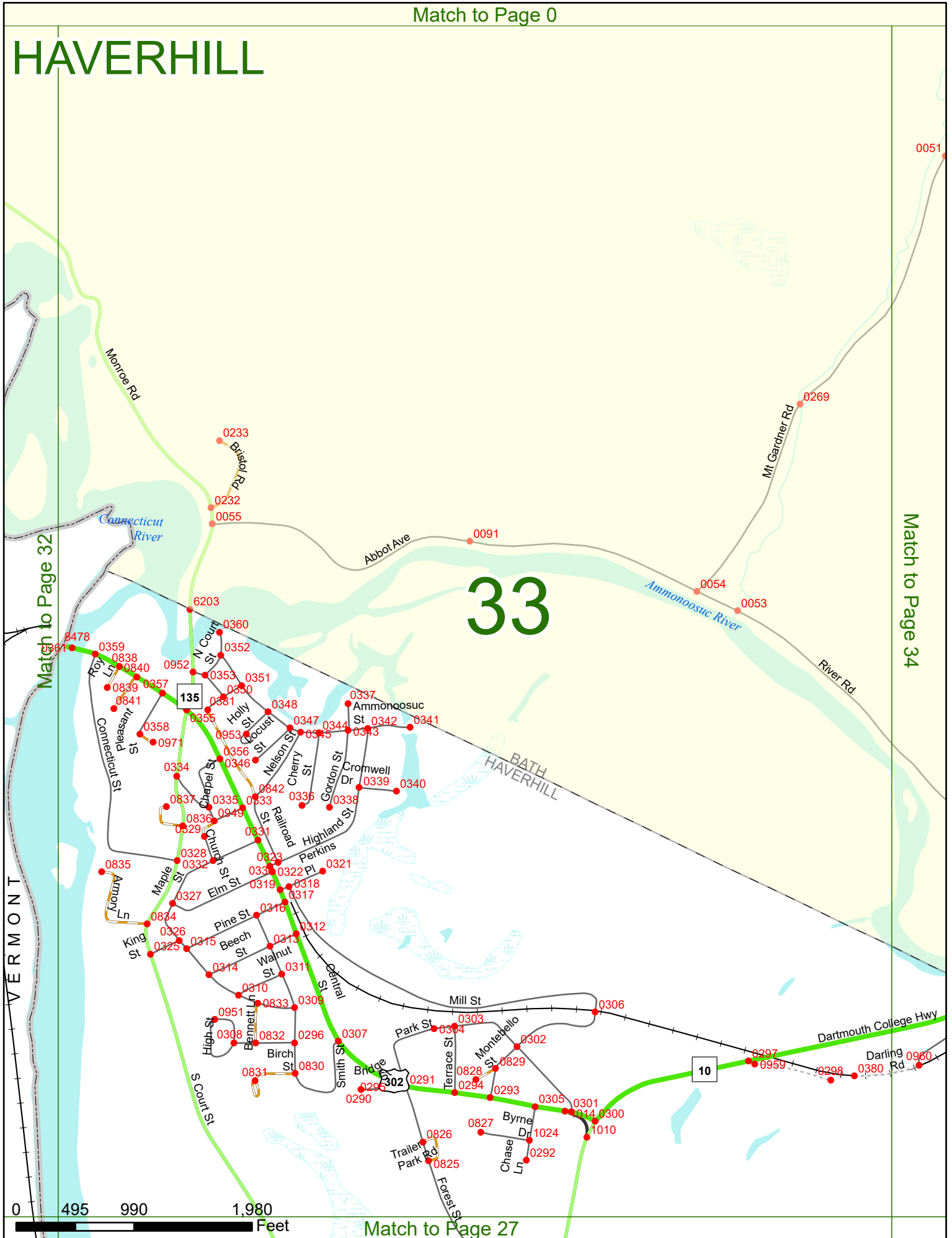
Match to Page 0



Match to Page 26



HAVERHILL



33

0 495 990 1,980 Feet

Match to Page 27

HAVERHILL

34

Match to Page 33

Match to Page 0

