



Maps and data sets are not guaranteed to be free from errors and omissions. Data is in a constant state of update and correction by various groups and agencies. Information displayed on this map is the best available at the time of publication.

2023 Nodal Reference Bookmap

LEGEND



NHDOT will accept crash locations based on the State of NH Uniform Police Traffic Accident Report.

Crash occurred on:

Option 1 Street Address
 123 Main Street

Option 2 Route No and/or Distance from NESW Intesecting Road, Bridge,
 Street name Intersecting Street Town/County line
 Main Street 500 E Oak Street

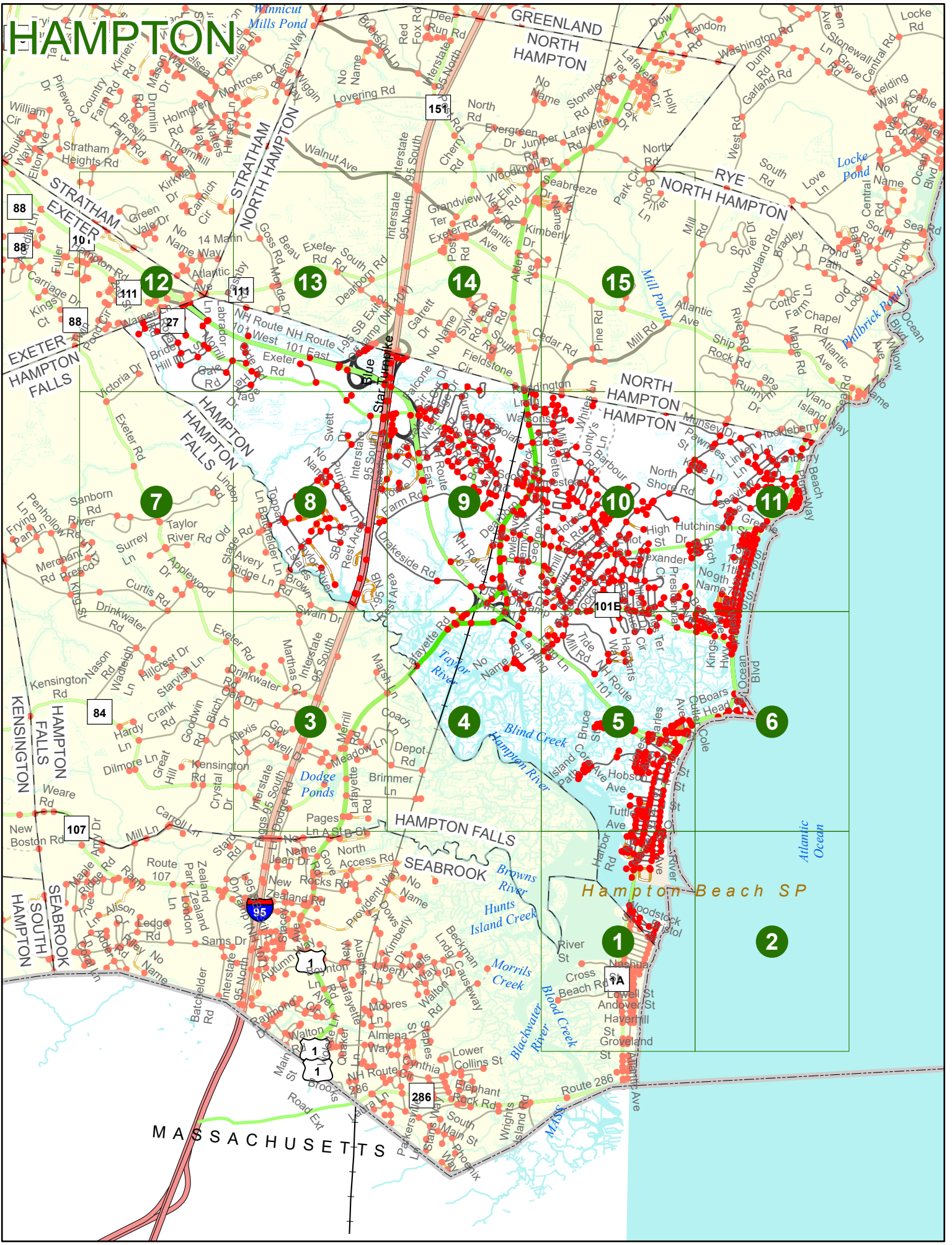
Option 3 First Node Distance from First Node Second Node
 515 212 632

Option 4 Route No and/or Mile Marker on Interstate Only NESW Mile (Marker)
 Street name
 189S 700 feet S 36.8

Option 3 – Example

Street Name Loudon Road
First Node 803
Distance from First Node 318 Ft
Second Node 813





HAMPTON

Match to Page 5

Match to Page 0

Match to Page 2

HAMPTON FALLS
HAMPTON

HAMPTON FALLS
SEABROOK

HAMPTON
SEABROOK

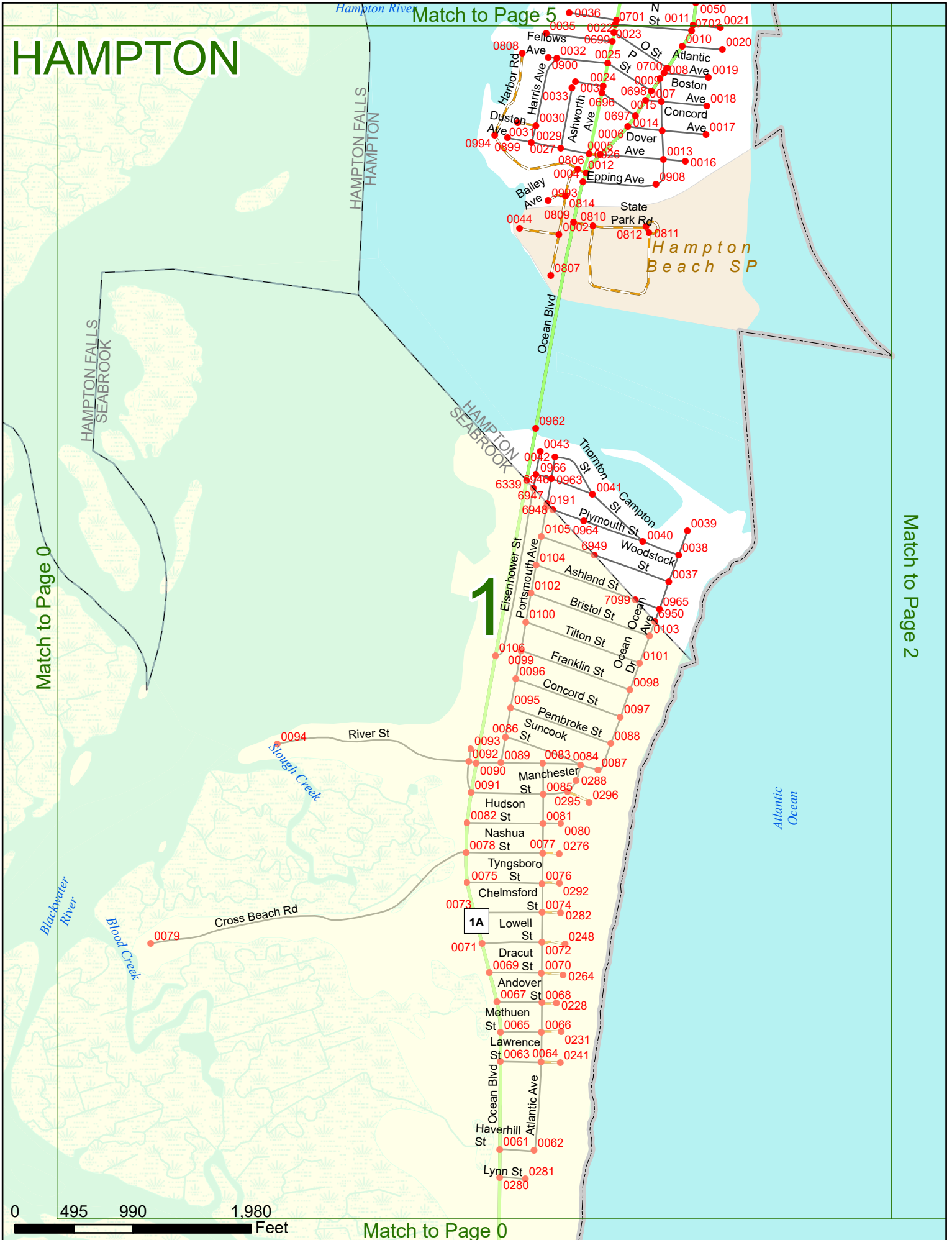
Hampton
Beach SP

1

1A

0 495 990 1,980 Feet

Match to Page 0



HAMPTON

*Hampton
Beach SP*

Match to Page 1

2

Match to Page 0

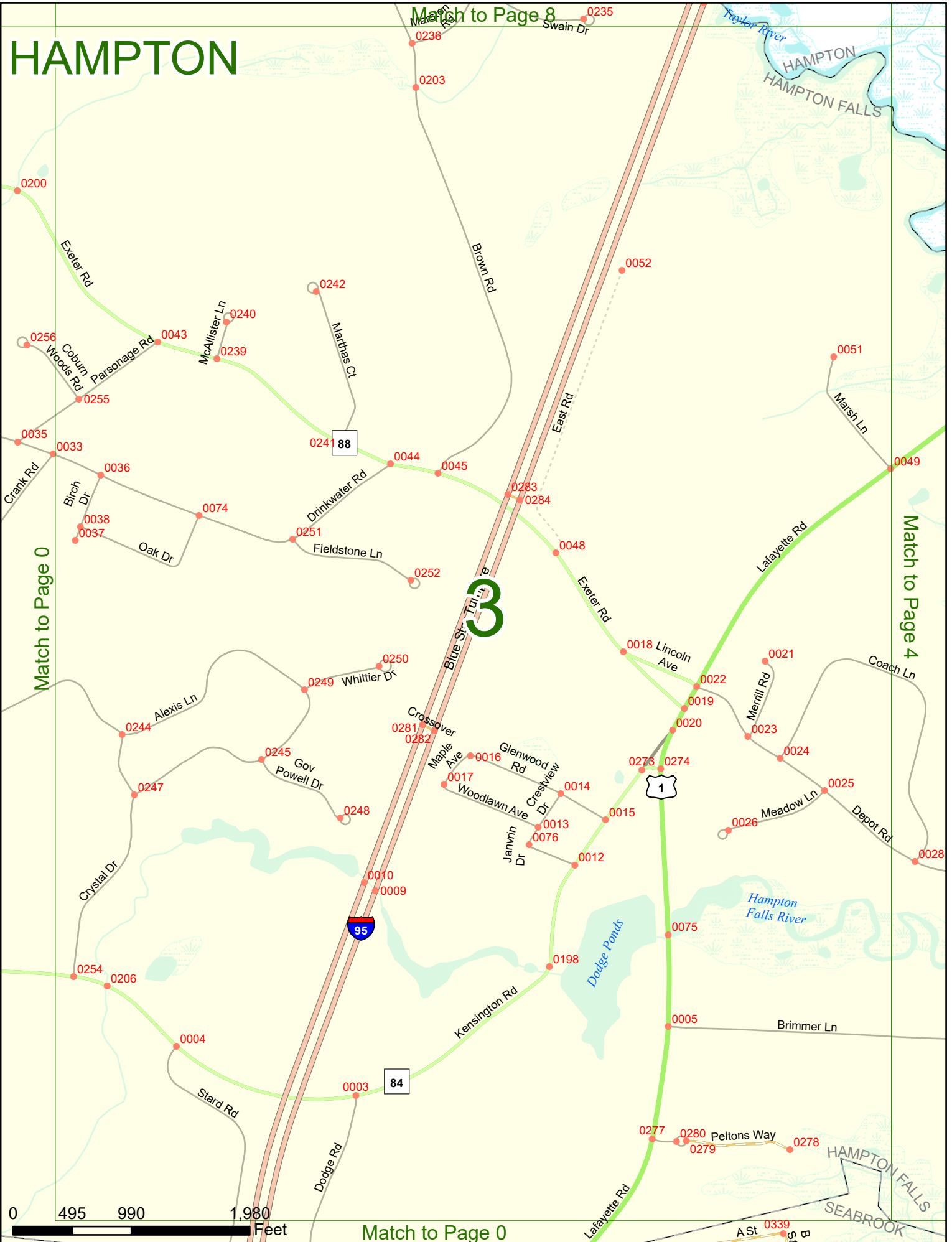
HAMPTON

Match to Page 8

Match to Page 0

Match to Page 4

3



0 495 990 1,980 Feet

Match to Page 0

AST 0339

HAMPTON

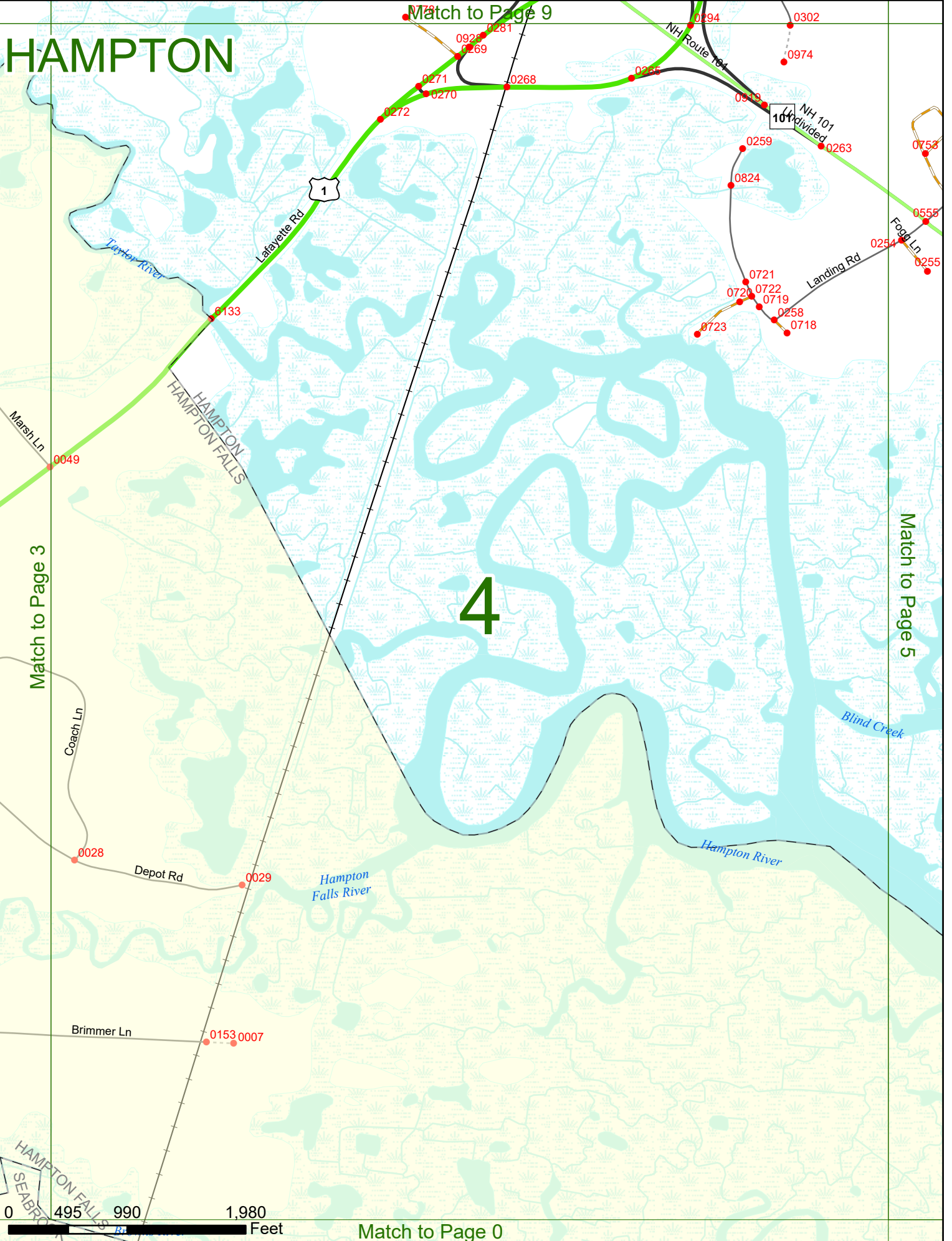
Match to Page 9

4

Match to Page 5

Match to Page 3

Match to Page 0



HAMPTON

Match to Page 10

Match to Page 4

Match to Page 6

101

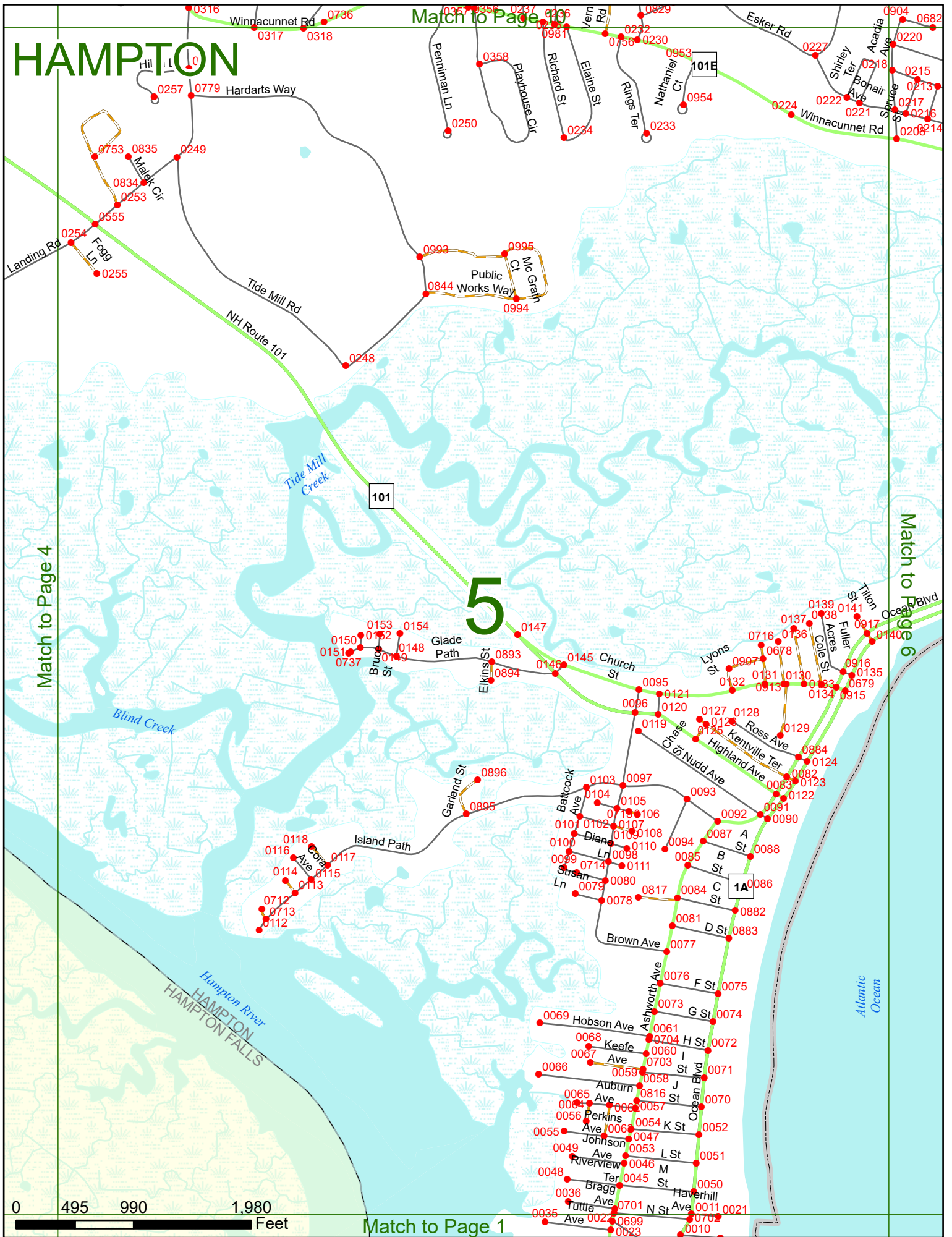
5

Atlantic Ocean

Hampton River
HAMPTON
HAMPTON FALLS

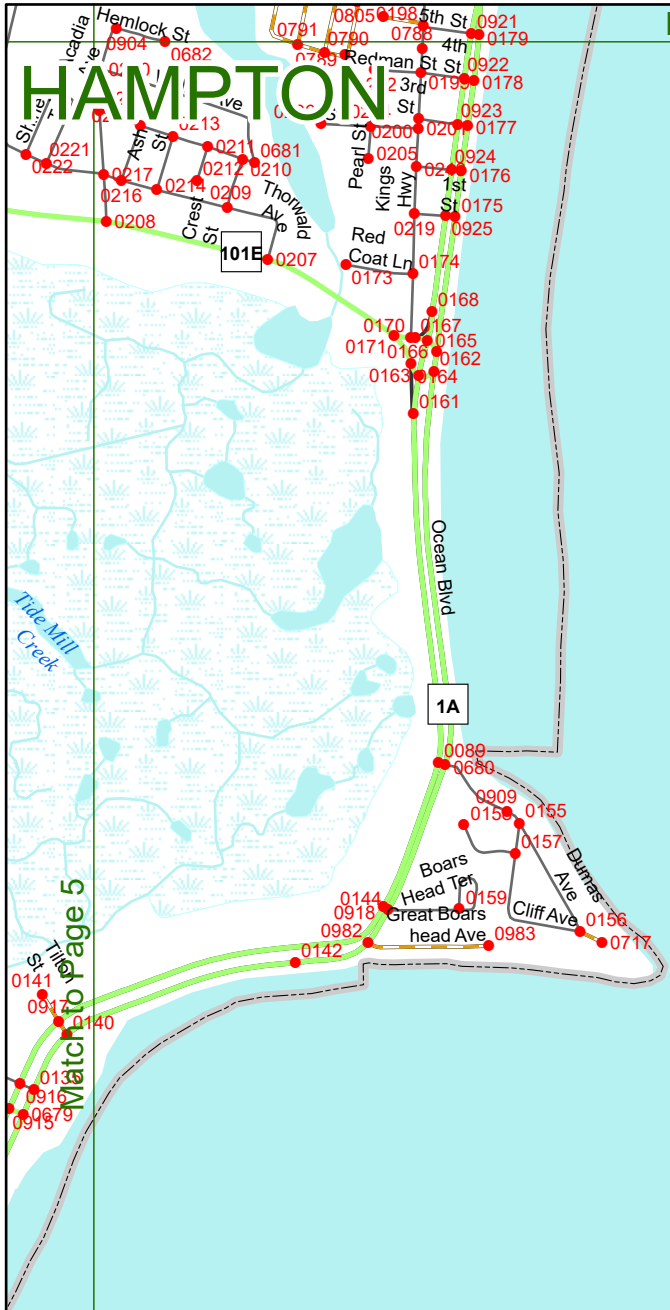
0 495 990 1,980 Feet

Match to Page 1




Match to Page 11

HAMPTON



6

Match to Page 0



Match to Page 2

HAMPTON

Match to Page 12

Gale Rd

Hampton Falls

Victoria Dr

Exeter Rd

88

HAMPTON FALLS

Linden Rd

Match to Page 0

Match to Page 8

7

0072

0227

0228

0215

0225

0069

0226

0214

Sanborn Rd

Evergreen Dr

River Rd

Orchard Dr

0216

0218

Taylor River Rd

0062

Prescott Ln

0220

Merchant Rd

0222

King St

0066

Blakes Ln

0201

Curtis Rd

0202

0

495

990

1,980

Feet

Match to Page 0

Surrey Ln

0224

0223

0063

Exeter Rd

Applewood Dr

0230

Nason Rd

0229

0061

0060

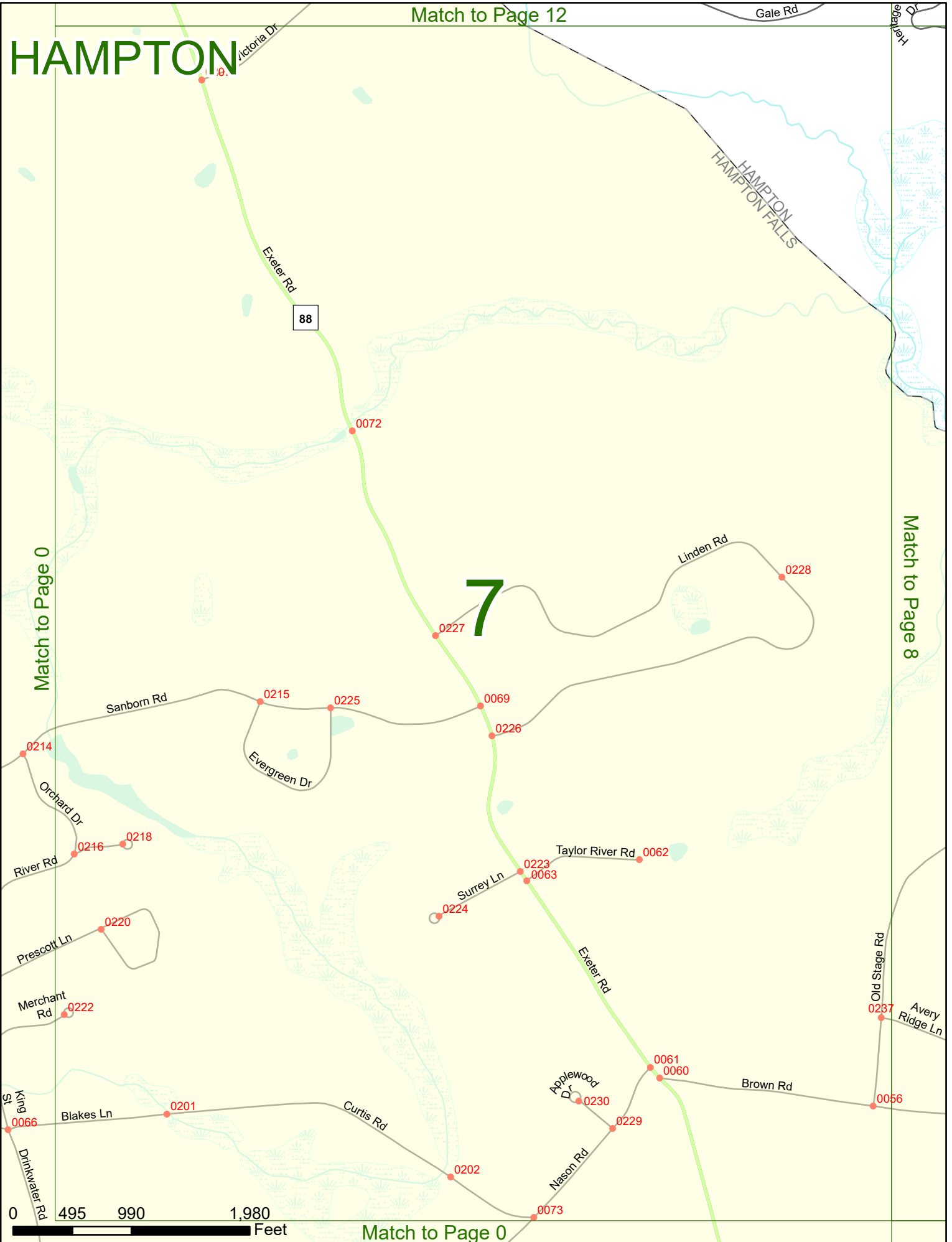
Brown Rd

0237

Avery Ridge Ln

0056

Old Stage Rd

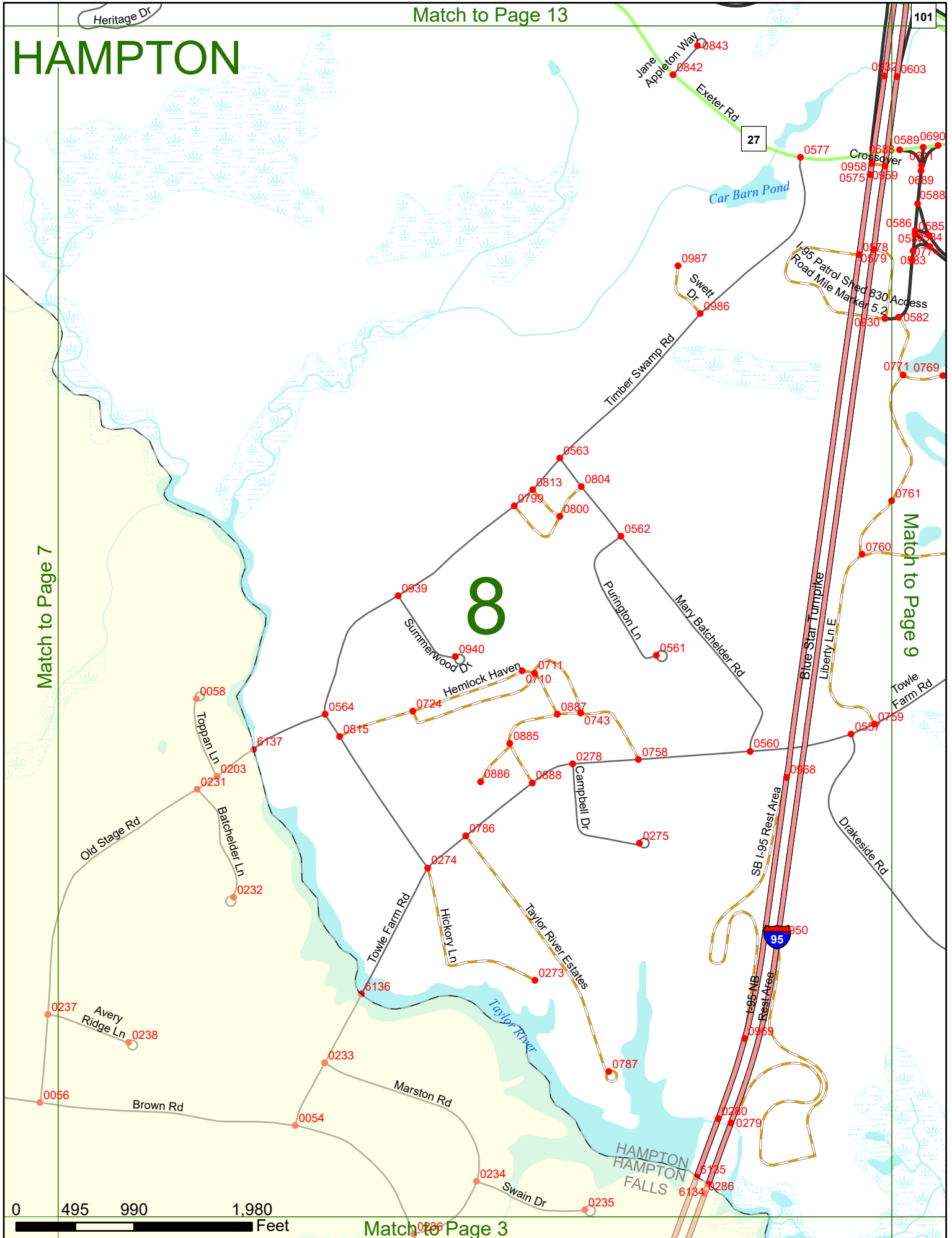



HAMPTON

8

Match to Page 7

Match to Page 9



HAMPTON


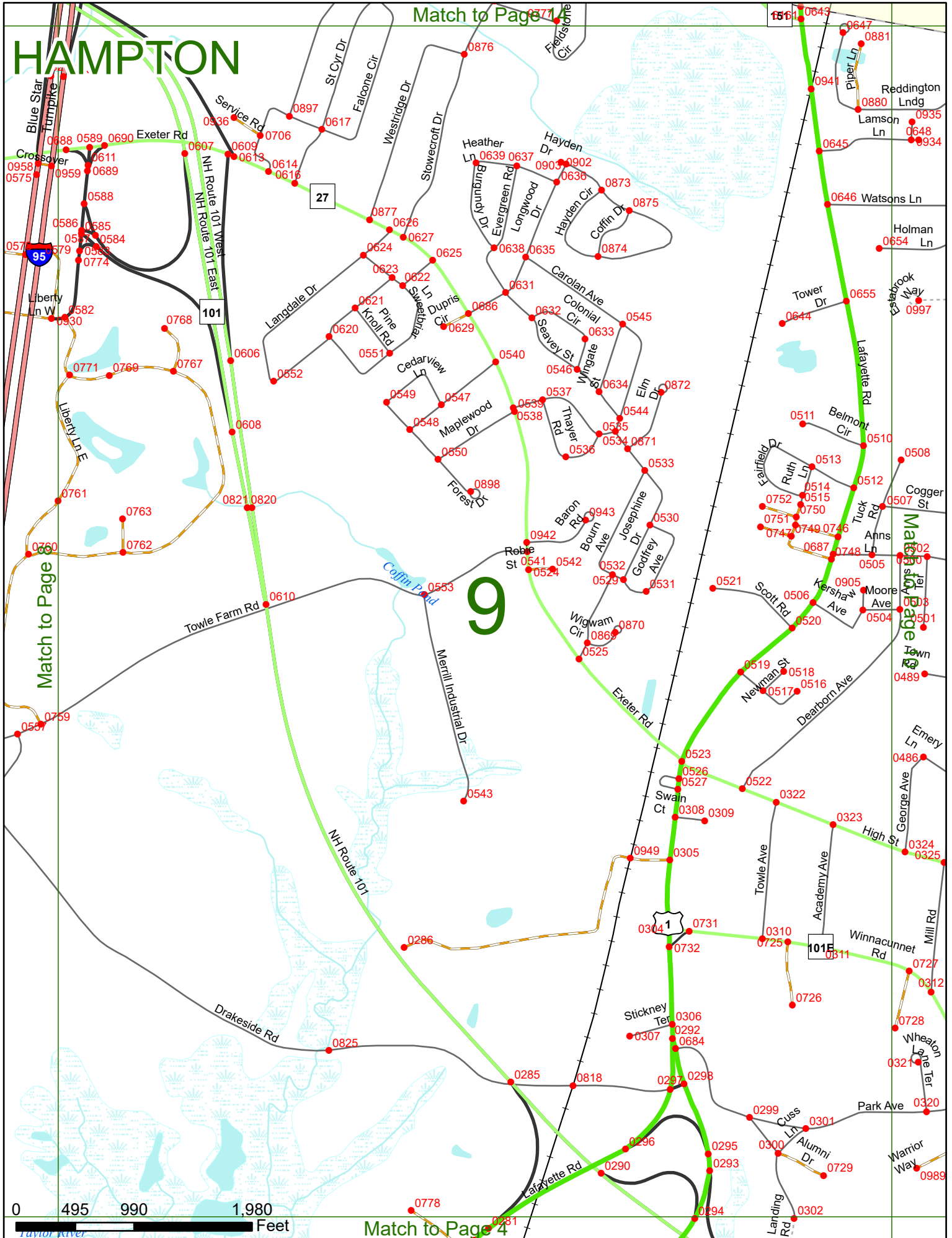
Match to Page 1

Match to Page 8

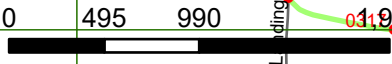
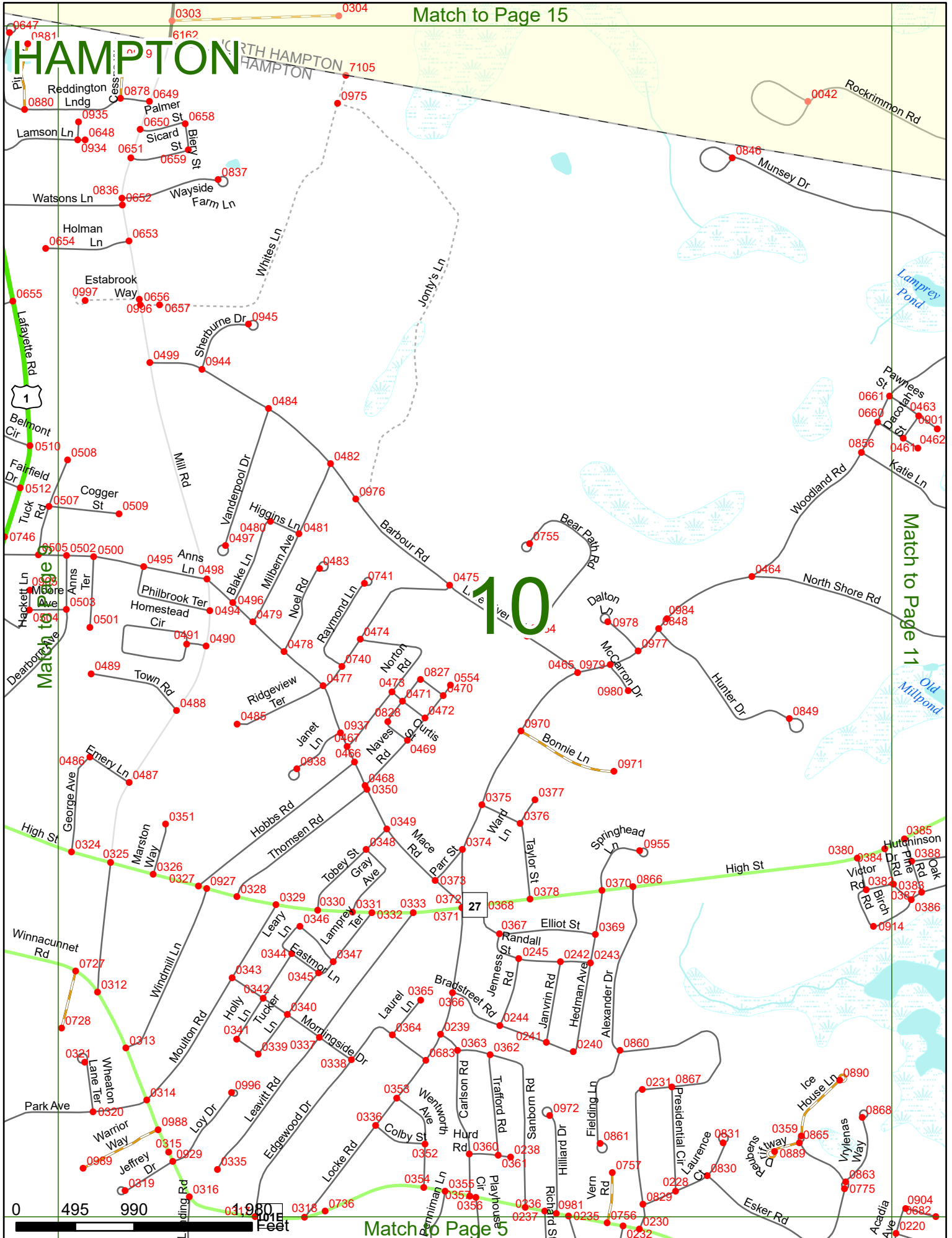
Match to Page 9

Match to Page 4

9

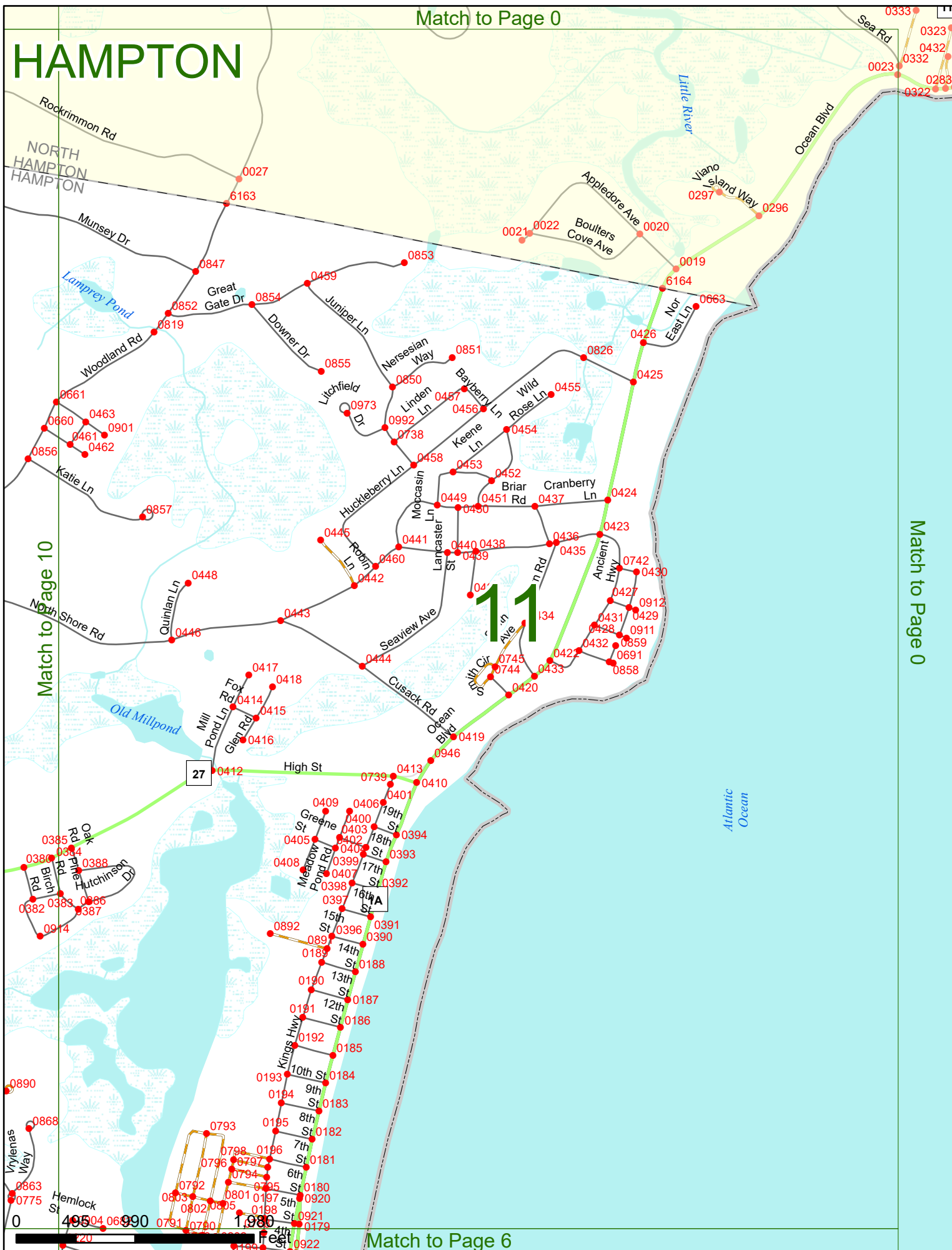


HAMPTON



Match to Page 0

HAMPTON



Match to Page 10

Match to Page 0

Match to Page 6



HAMPTON

Match to Page 0

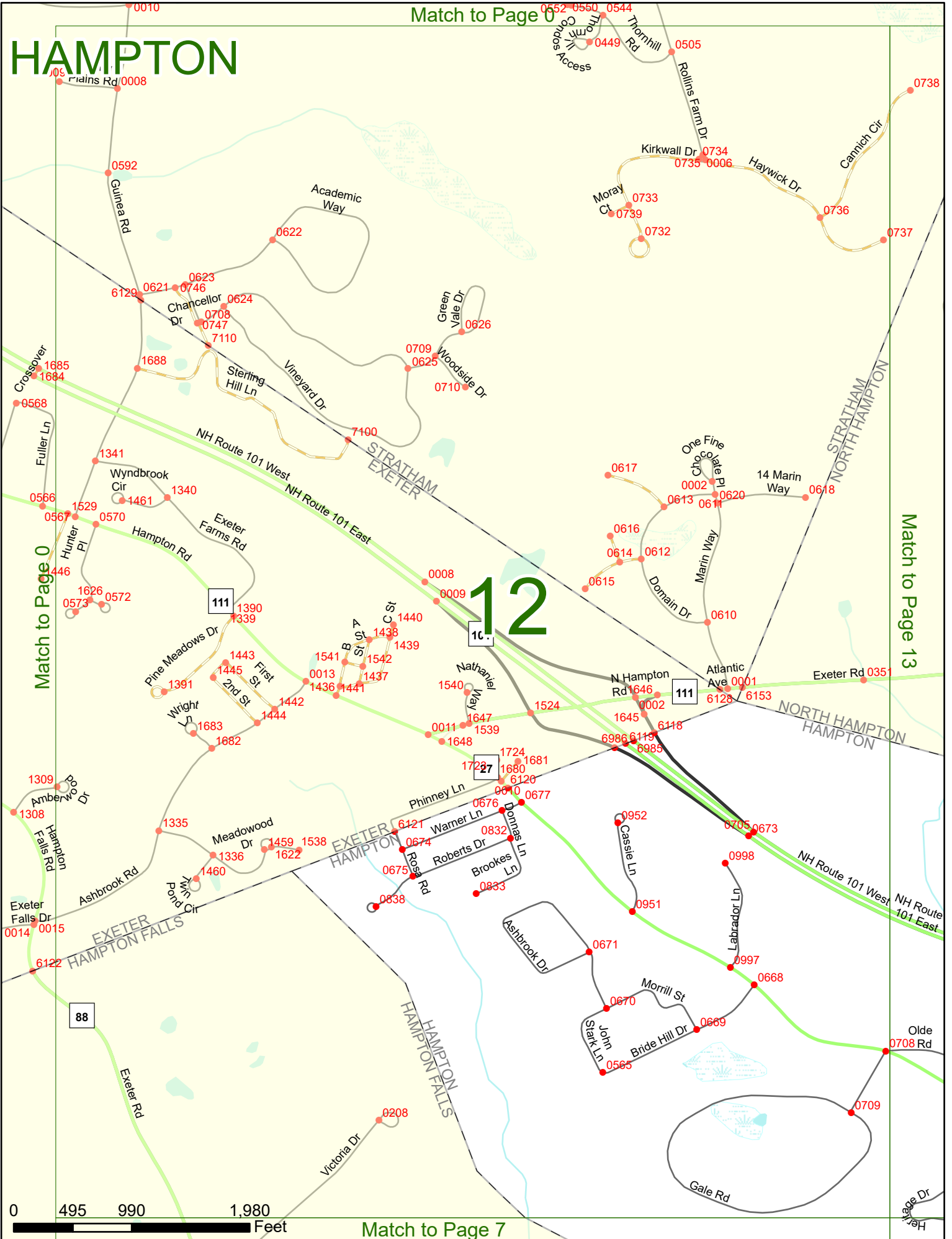
Match to Page 0

Match to Page 13

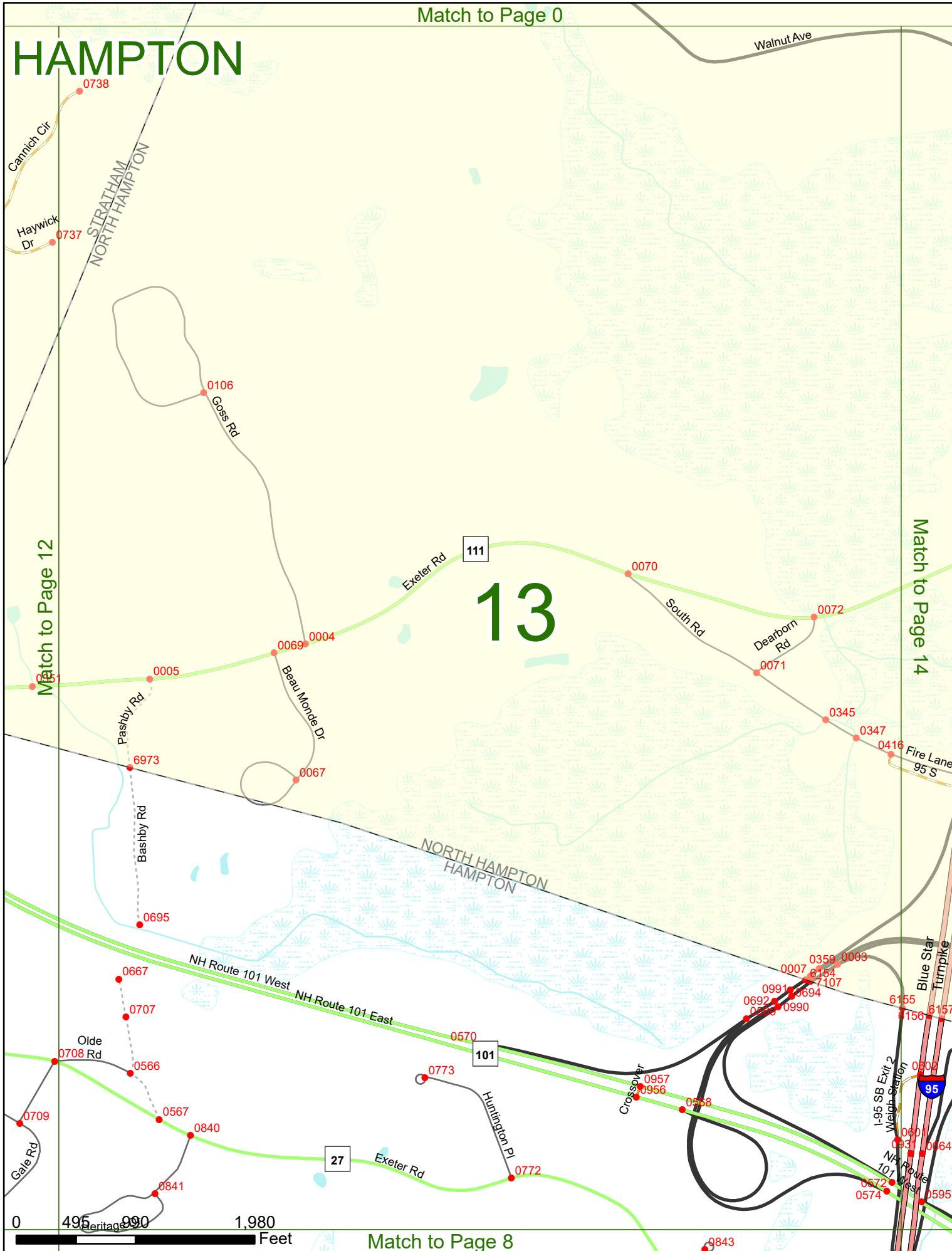
Match to Page 7

12

0 495 990 1,980 Feet



HAMPTON



Match to Page 12

Match to Page 14

13

0 495 990 1,980 Feet

Match to Page 0

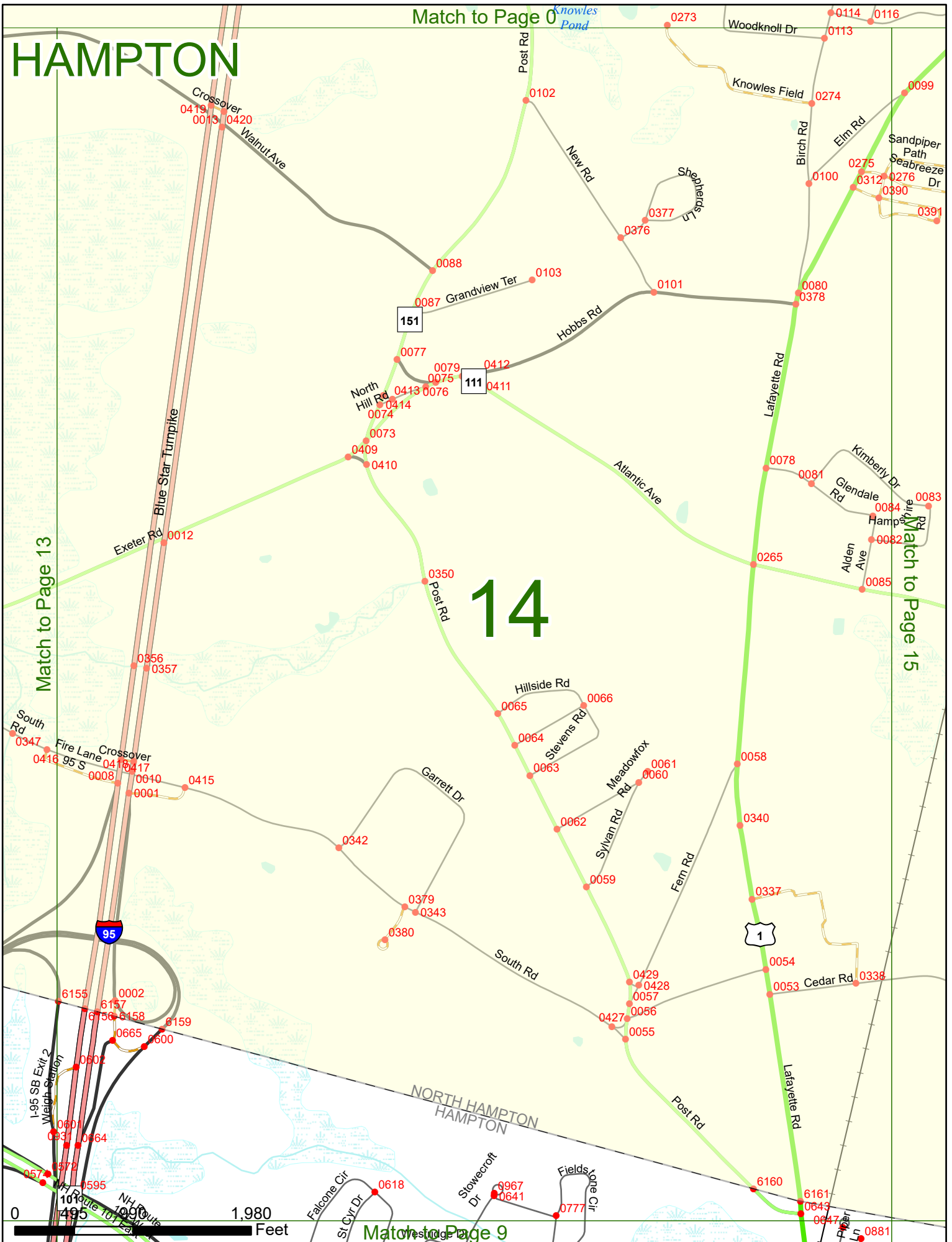
HAMPTON

Match to Page 13

Match to Page 15

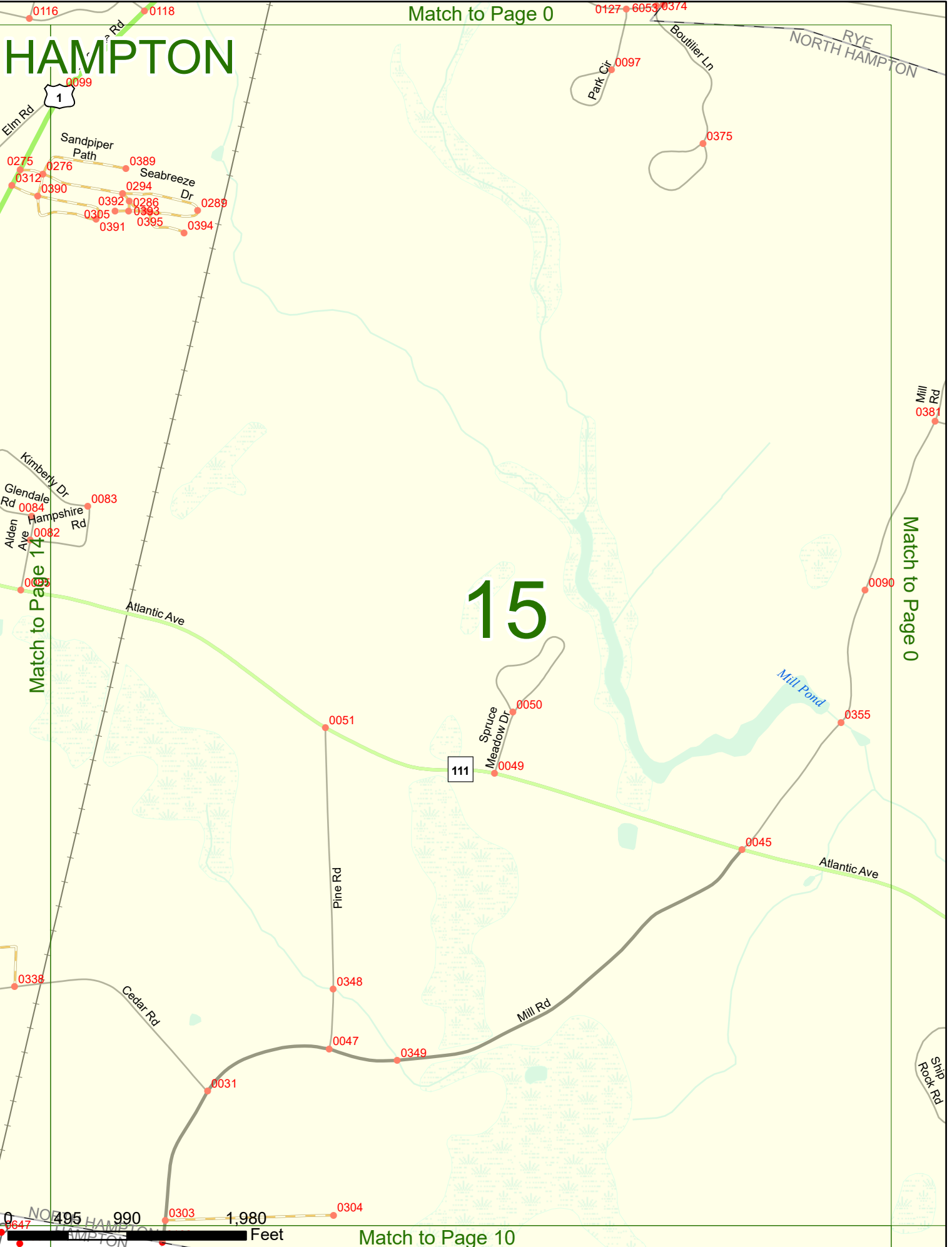
14

Match to Page 9



Match to Page 0

HAMPTON



Match to Page 14

Match to Page 0

15



Match to Page 10