

New Hampshire
DOT
 Department of Transportation

Maps and data sets are not guaranteed to be free from errors and omissions. Data is in a constant state of update and correction by various groups and agencies. Information displayed on this map is the best available at the time of publication.

2023 Nodal Reference Bookmap

LEGEND



NHDOT will accept crash locations based on the State of NH Uniform Police Traffic Accident Report.

Crash occurred on:

Option 1 Street Address
 123 Main Street

Option 2 Route No and/or Distance from NESW Intesecting Road, Bridge,
 Street name Intersecting Street Town/County line
 Main Street 500 E Oak Street

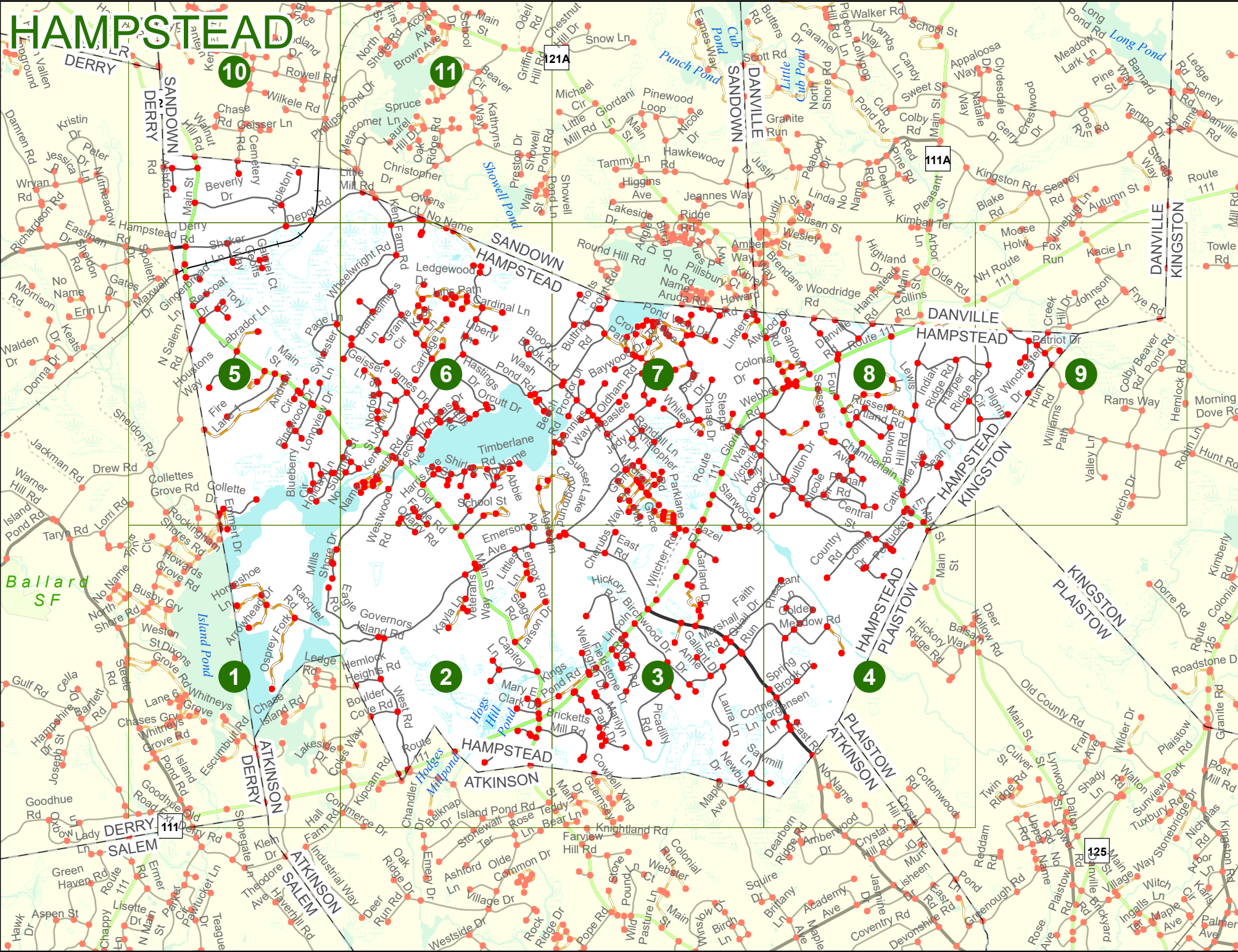
Option 3 First Node Distance from First Node Second Node
 515 212 632

Option 4 Route No and/or Mile Marker on Interstate Only NESW Mile (Marker)
 Street name
 189S 700 feet S 36.8

Option 3 – Example

Street Name Loudon Road
First Node 803
Distance from First Node 318 Ft
Second Node 813





HAMPSTEAD

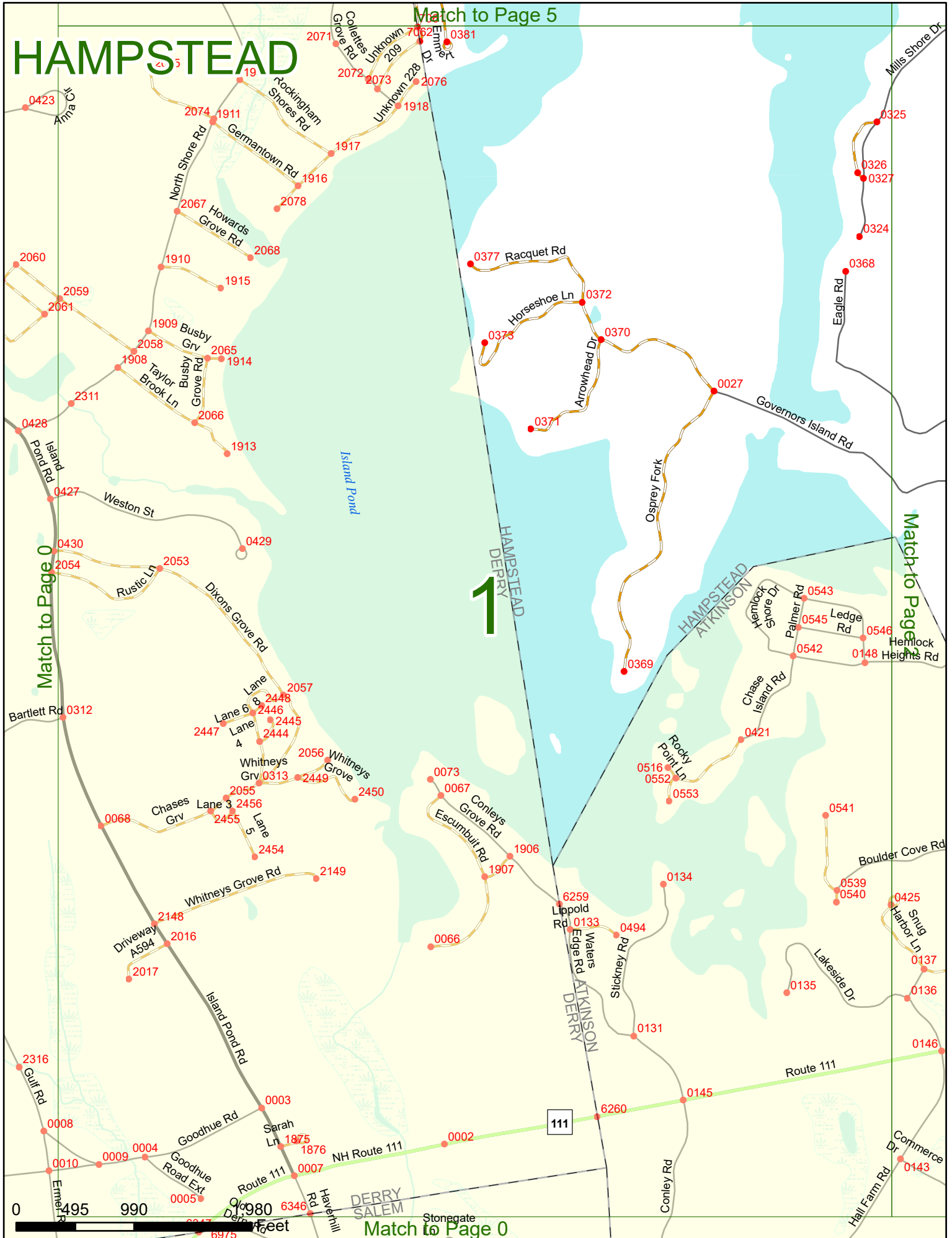
HAMPSTEAD

Match to Page 5

Match to Page 0

Match to Page 2

1



Match to Page 0

0 495 990 Feet

DERRY SALEM

Stonegate

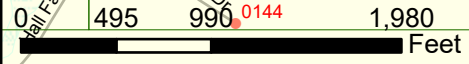
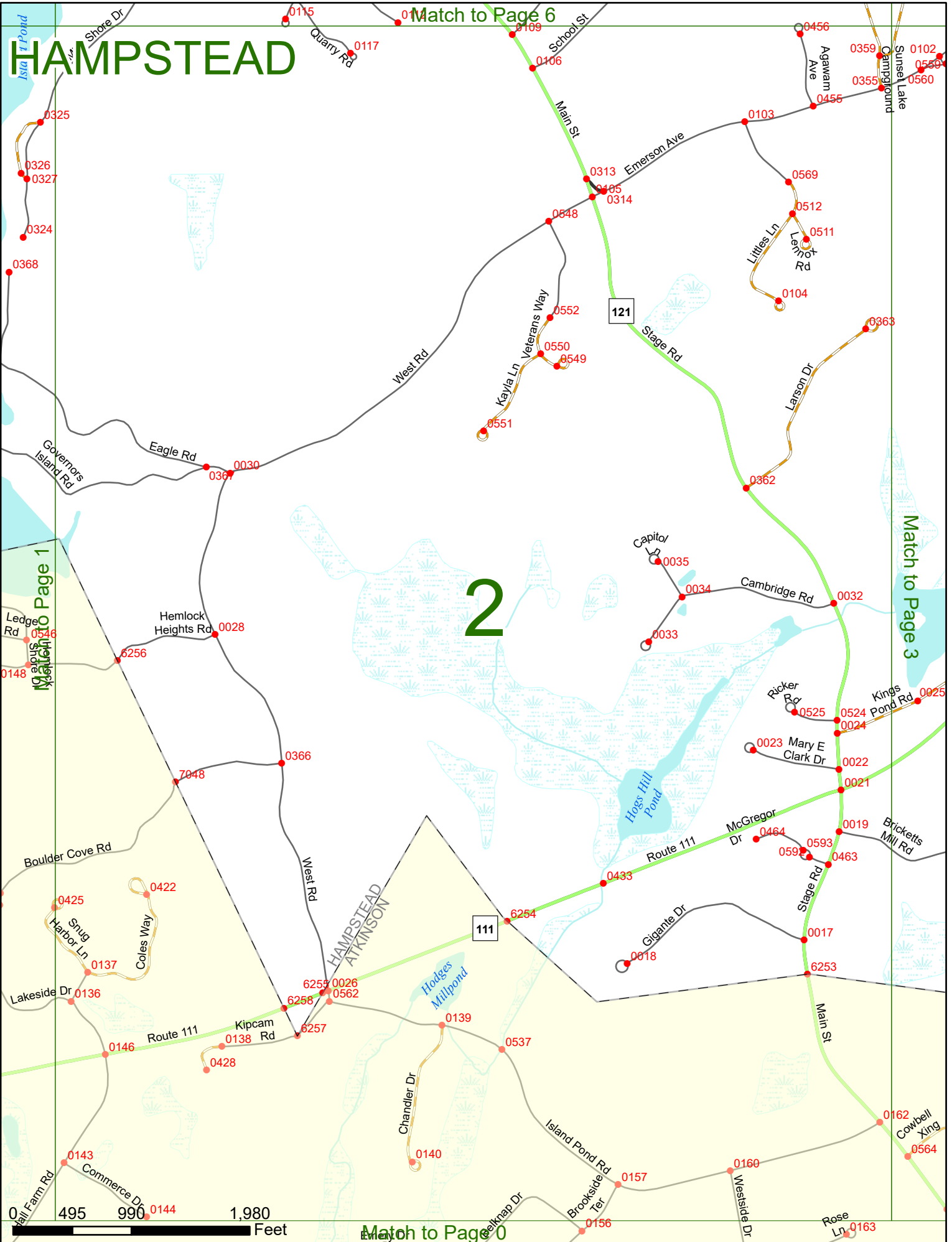
HAMPSTEAD

Match to Page 6

2

Match to Page 3

Match to Page 0

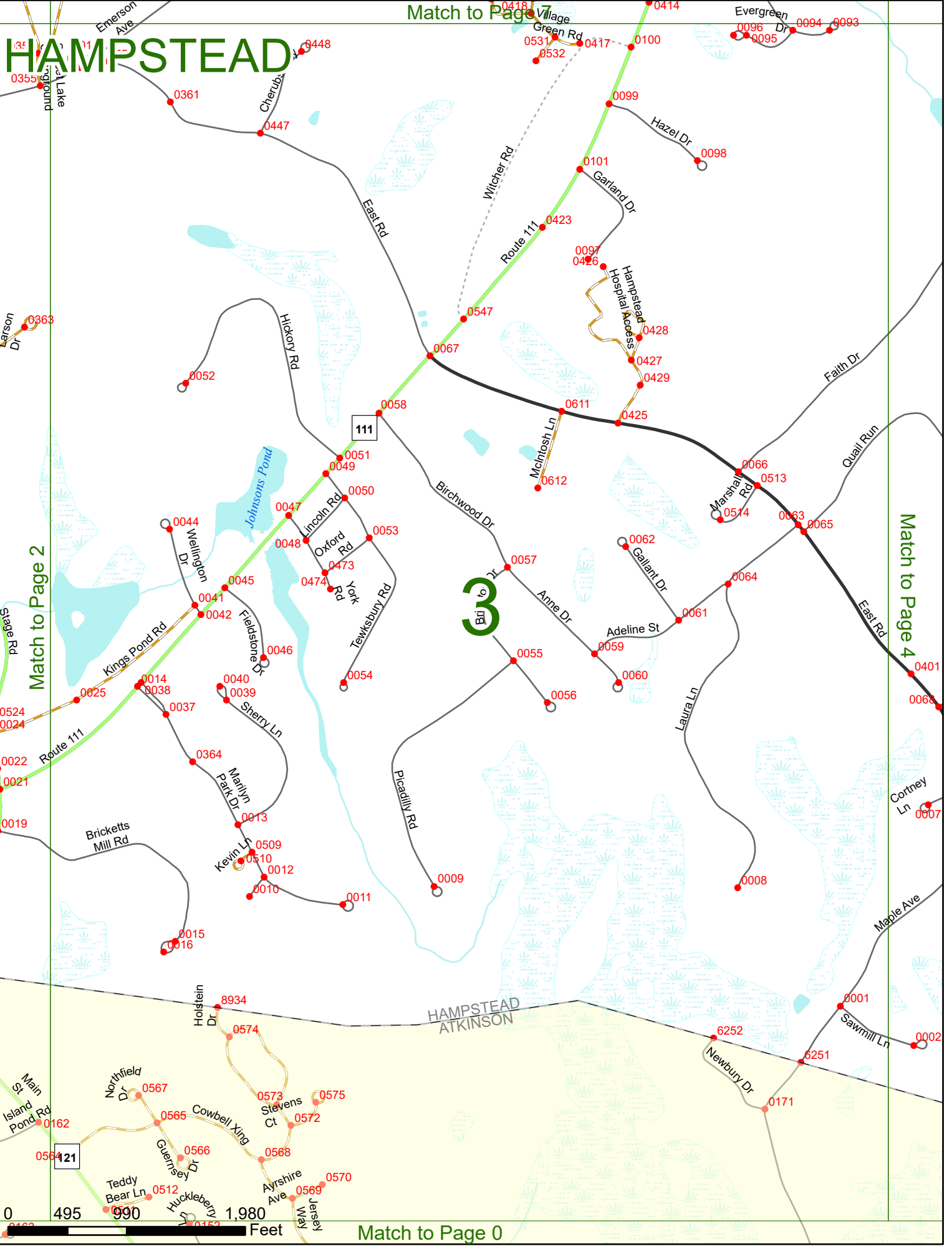


HAMPSTEAD

Match to Page 7

Match to Page 2

Match to Page 4



3
Bir to York



Match to Page 0


HAMPSTEAD

Match to Page 8

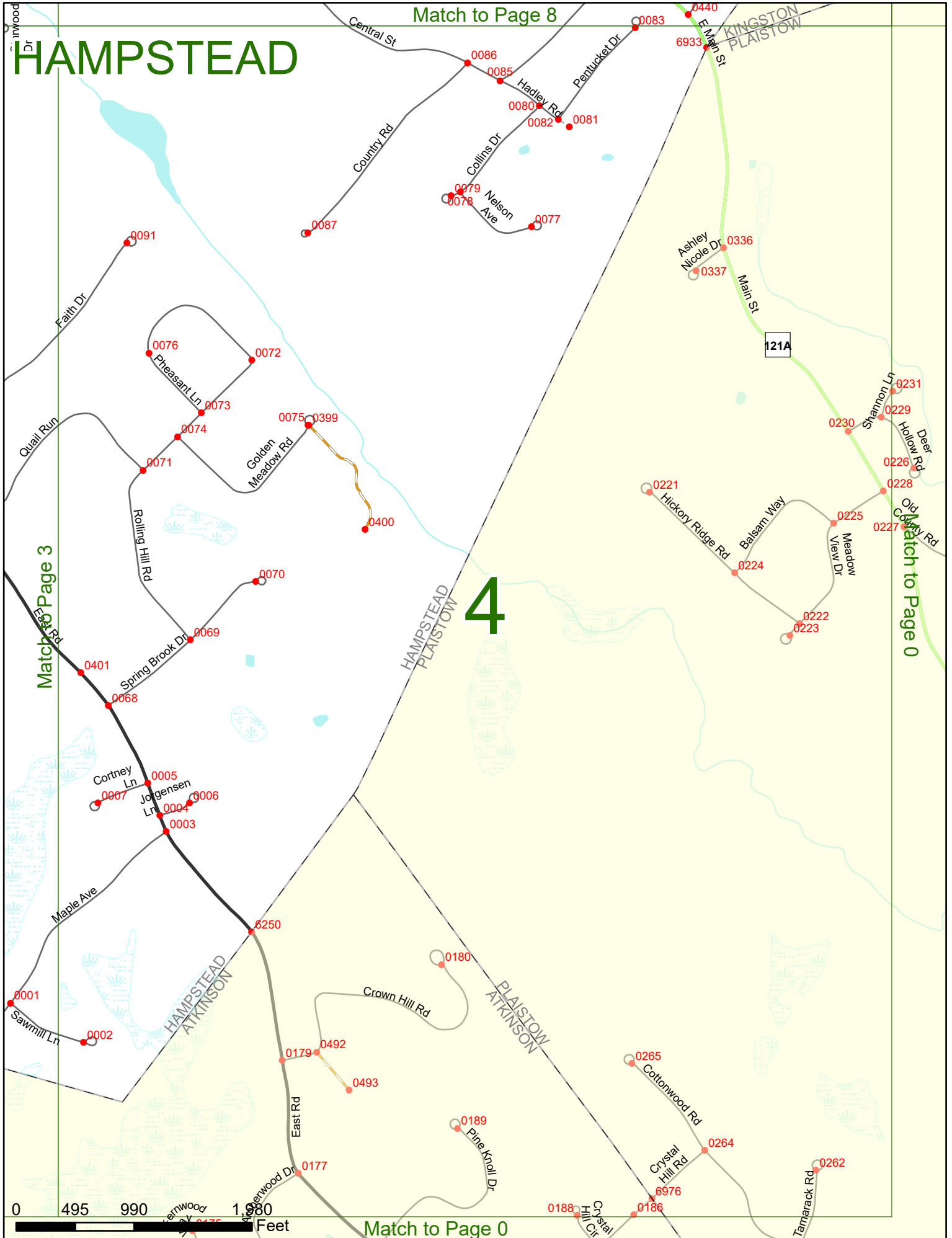
Match to Page 3

Match to Page 0

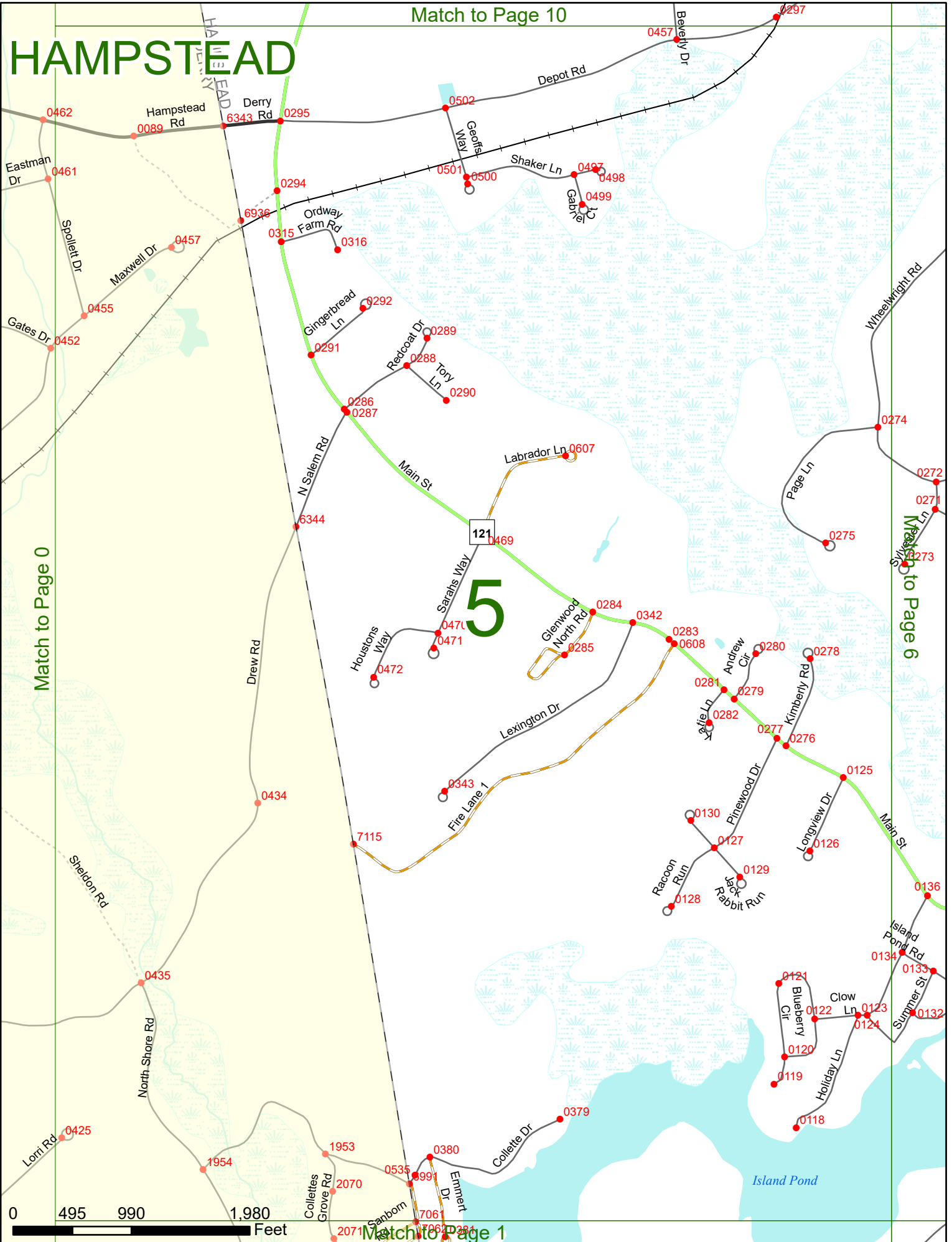
4



Match to Page 0



HAMPSTEAD



Match to Page 0

Match to Page 6

121

5

Match to Page 1

0 495 990 1,980 Feet

HAMPSTEAD

Match to Page 11

Showell Pond

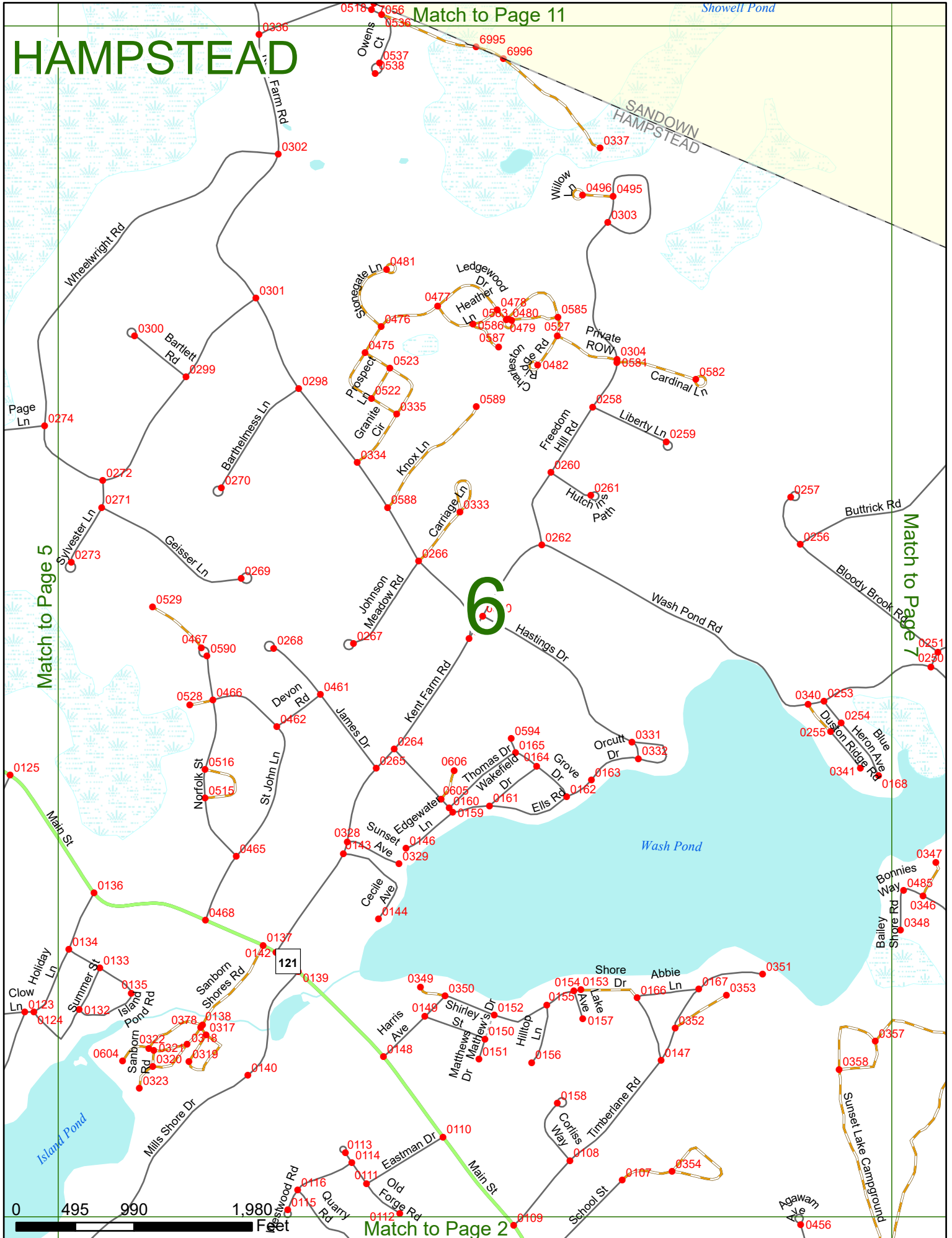
SANDOWN
HAMPSTEAD

6

Match to Page 5

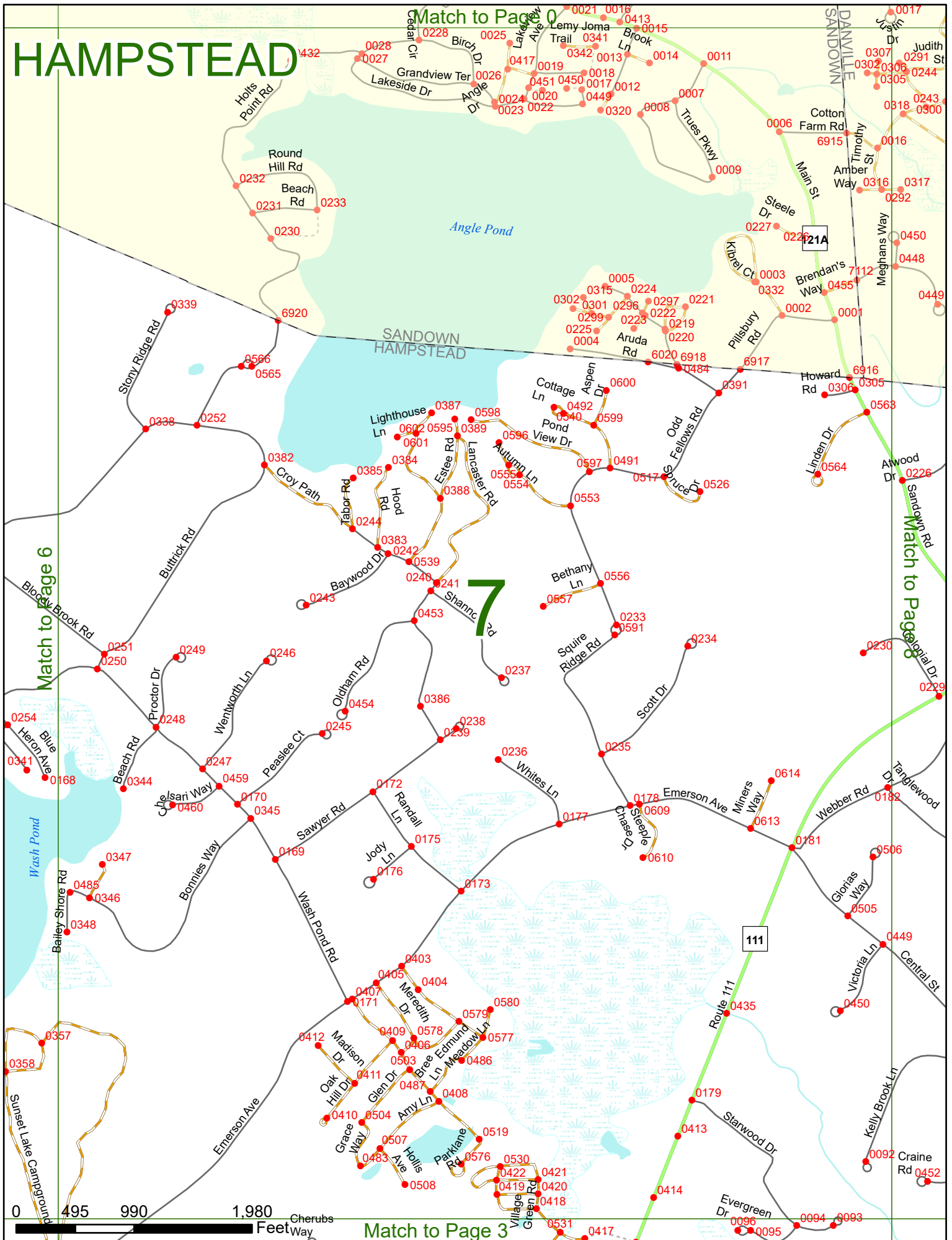
Match to Page 7

Match to Page 2



0 495 990 1,980 Feet

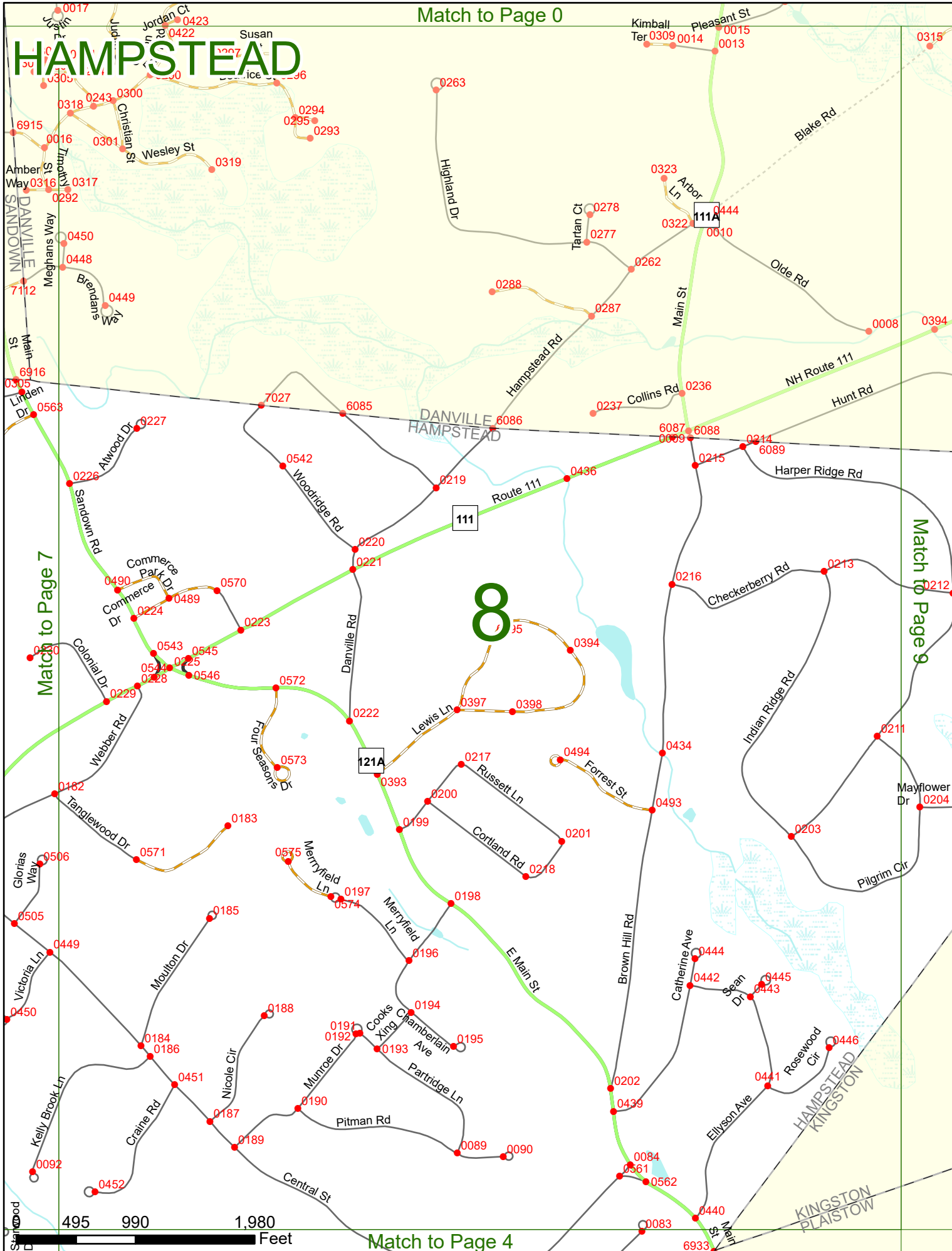
HAMPSTEAD



0 495 990 1,980 Feet
Cherubs Way

Match to Page 3


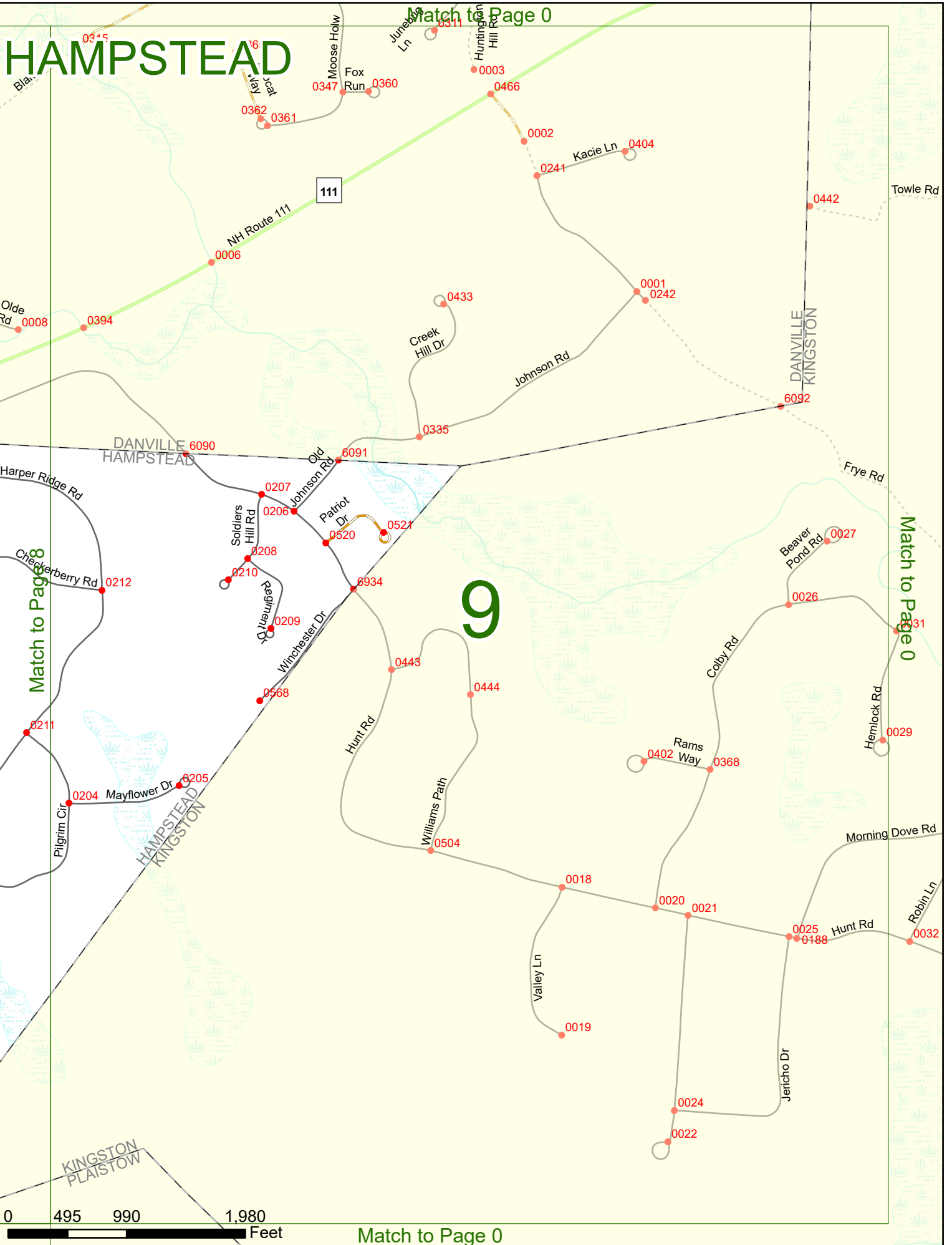
HAMPSTEAD



Match to Page 7

Match to Page 9

HAMPSTEAD



Match to Page 0

HAMPSTEAD

Match to Page 0

Wood Duck Cir
0385

Wells Village Cir
0338 0129 0337

SANDOWN
CHESTER

0394
Cardstick Ln

0393
Karen Ln

0398
Ammy Ln

0128
0395

0127
0123

0124
0122

Debbie Ln
Kenneth Rd
0119

Lantern Dr
0396

6338
0425 0397

Tenney Rd
0426

0118

0116
Powder House Rd
0115

0289
School House Rd

0130
0105
Holly Ln

0133
0103
Rose Cir

0132
0131
Hampstead Rd

Match to Page 0
Haverhill Rd
0002
6330
0001
6329
CHAPTER DERRY

10

Match to Page 11

0113
Carriage Ln
0254

0253
0111
Sylvan Ln
0109

0288
0106
Woodland Dr
0107
Rowell Rd
0101
0100
Rowell Ln
0102

0316

0099

0335

0437
Phillips Pond Dr

Route 121

Tenney Farm Rd
6342
0126
0030

121

Walnut Hill Rd

0314
Pressey Rd
0251

0033
Fairfield Rd
0031

0250
Geisser Ln
0034
0035

0454

0037
Wikele Rd
0436

0041
Brookside Dr

6935
0311
Ashford Rd
0312

Valley Rd
0310

6924

6923
0488

SANDOWN
HAMPSTEAD

0458
Appleton Ln

Beverly Dr
0307

0309

0297
Depot Rd

0 495 990 1,980 Feet

Match to Page 5

0457

HAMPSTEAD

Match to Page 0

Match to Page 10

Match to Page 0

11

Match to Page 6

