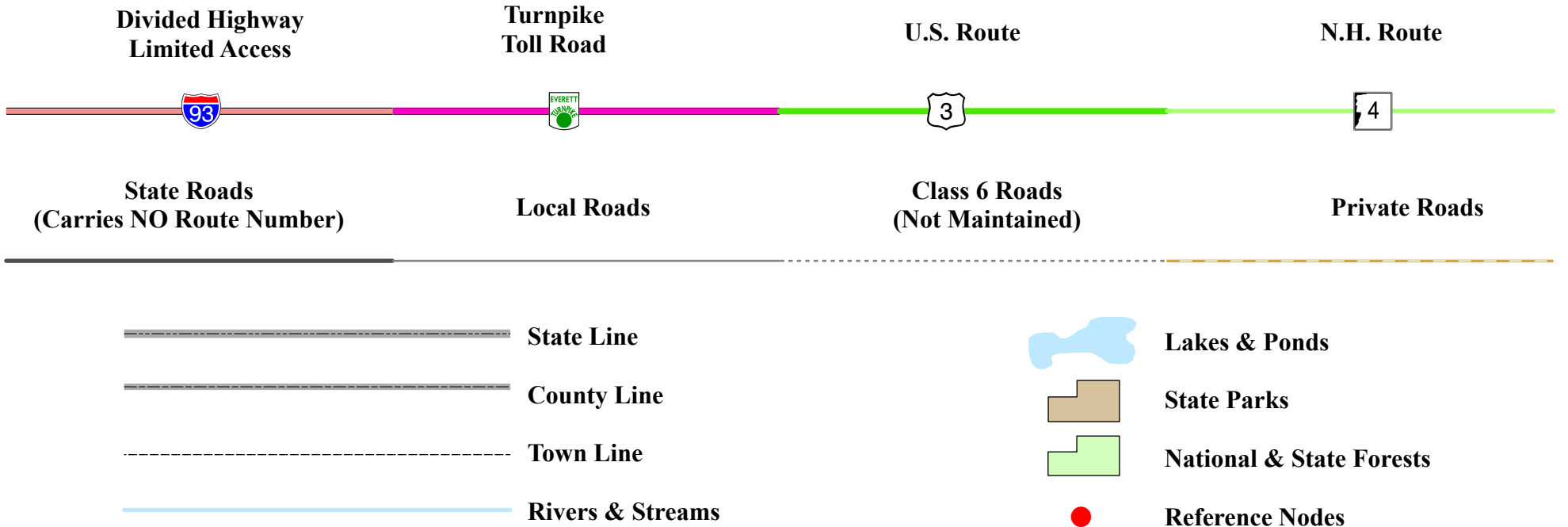




Maps and data sets are not guaranteed to be free from errors and omissions. Data is in a constant state of update and correction by various groups and agencies. Information displayed on this map is the best available at the time of publication.

# 2023 Nodal Reference Bookmap

## LEGEND



NHDOT will accept crash locations based on the State of NH Uniform Police Traffic Accident Report.

Crash occurred on:

**Option 1**     Street Address  
                   123 Main Street

**Option 2**     Route No and/or     Distance from             NESW             Intesecting Road, Bridge,  
                   Street name             Intersecting Street                                     Town/County line  
                   Main Street                     500                     E                     Oak Street

**Option 3**     First Node                     Distance from First Node                     Second Node  
                   515                                     212                                     632

**Option 4**     Route No and/or             Mile Marker on Interstate Only             NESW             Mile (Marker)  
                   Street name  
                   189S                                     700 feet                                     S                     36.8

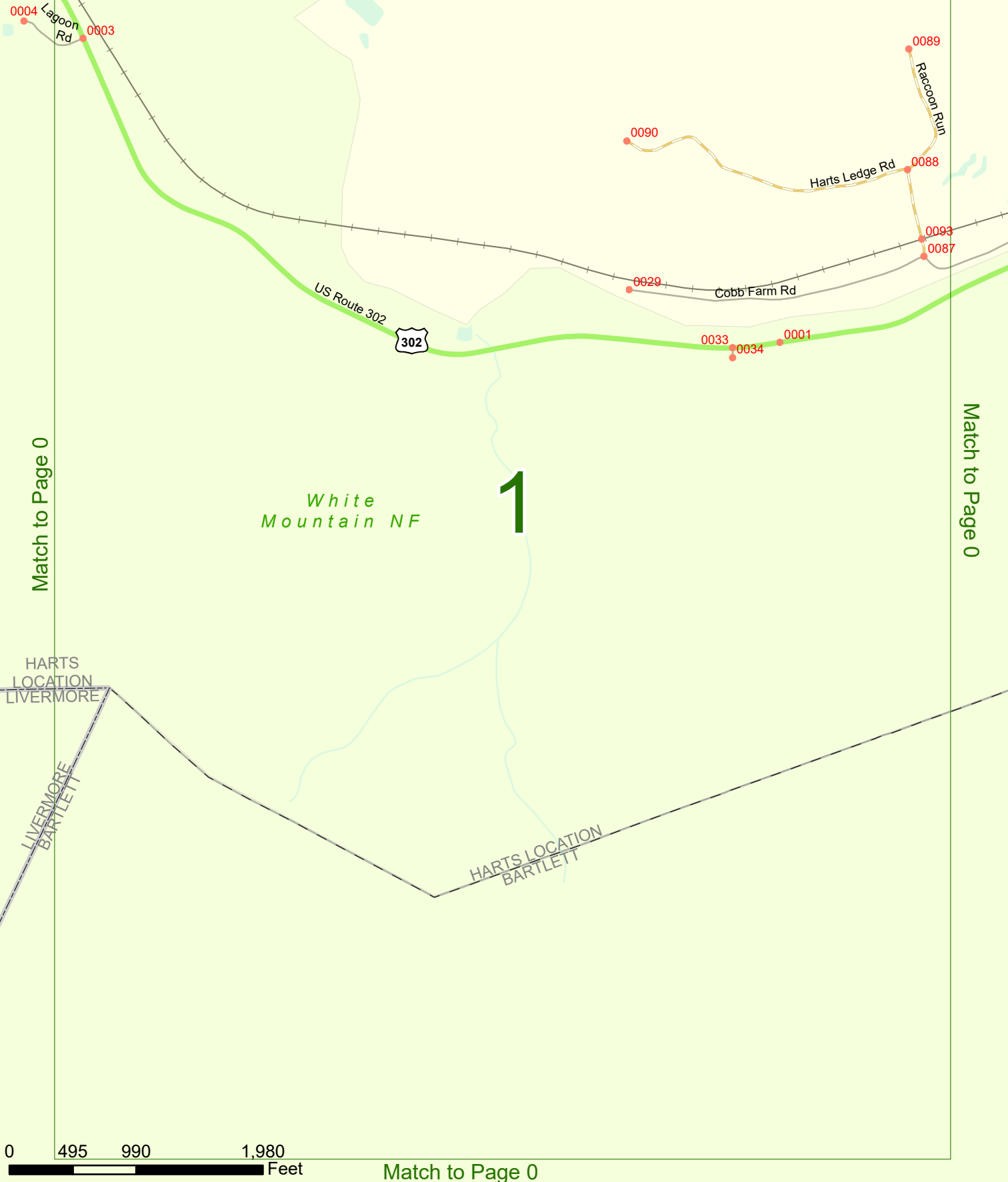
**Option 3 – Example**

Street Name                     Loudon Road  
First Node                             803  
Distance from First Node             318 Ft  
Second Node                             813





# HADLEYS PURCHASE



Match to Page 0

Match to Page 0

0 495 990 1,980 Feet

Match to Page 0

# HADLEYS PURCHASE


Match to Page 0

Match to Page 3

*White  
Mountain NF*

## 2

HARTS LOCATION  
HADLEYS PURCHASE



Match to Page 6

# HADLEYS PURCHASE

SARCO  
HADLEYS PURCHASE

White Mountain NF

HADLEYS PURCHASE  
BARTLETT

# 3

Match to Page 2

Match to Page 0

HADLEYS PURCHASE  
HARTS LOCATION

HARTS LOCATION  
BARTLETT

0997  
0354 Table Rock Rd  
0355  
0353

Stanton Farm Rd

0352

0 495 990 1,980 Feet

Match to Page 0

# HADLEYS PURCHASE

Match to Page 7

Match to Page 0

Match to Page 5

HADLEYS PURCHASE  
HART'S LOCATION

WI 4  
Mountain NF

0092 0091

0016

0079

Camp  
Onion Rd

0080

0085

302

0014

Burke Rd

0030

0013

US Route 302

0078

Crawford  
Valley Way

0077

Davis Path

0072

0010

0011

0076

0075

Notchland  
Rd

0012

Notley

0 495 990 1,980 Feet

Match to Page 0

# HADLEYS PURCHASE


SARGENTS PURCHASE  
HADLEYS PURCHASE

Match to Page 6

5<sup>White</sup>  
Mountain NF

Match to Page 4

HADLEYS PURCHASE  
HARTS LOCATION



Match to Page 2



Match to Page 0

# HADLEYS PURCHASE

SARGENTS PURCHASE  
JACKSON

JACKSON  
BARTLETT

Match to Page 5

SARGENTS PURCHASE  
HADLEYS PURCHASE

# 6

SARGENTS PURCHASE  
BARTLETT

Match to Page 0

White  
Mountain NF

0 495 990 1,980 Feet

Match to Page 3

Match to Page 0

# HADLEYS PURCHASE

White Mountain NF

CUTTS GRANT  
HART'S LOCATION

CUTTS GRANT  
HADLEYS PURCHASE

302

US Route 302

Crawford Notch SP

# 7

Match to Page 0

Match to Page 8

HADLEYS PURCHASE  
HART'S LOCATION

0032 Arethusa Falls Rd 0019

0017

Bemis Rd 0031

US Route 302

0092

0091

0 495 990 1,980 Feet

Match to Page 4

Match to Page 9

# HADLEYS PURCHASE

CUTTS GRANT  
HADLEYS PURCHASE

8

White  
Mountain NF

SARGENTS PURCHASE  
HADLEYS PURCHASE

Match to Page 7

Match to Page 0

0 495 990 1,980 Feet

Match to Page 5

Match to Page 0

# HADLEYS PURCHASE

*White  
Mountain NF*

9

Match to Page 0

Match to Page 0

CUTTS GRANT  
SARGENTS PURCHASE

CUTTS GRANT  
HADLEYS PURCHASE  
SARGENTS PURCHASE

0 495 990 1,980 Feet

Match to Page 8