



Maps and data sets are not guaranteed to be free from errors and omissions. Data is in a constant state of update and correction by various groups and agencies. Information displayed on this map is the best available at the time of publication.

# 2023 Nodal Reference Bookmap

## LEGEND



NHDOT will accept crash locations based on the State of NH Uniform Police Traffic Accident Report.

Crash occurred on:

**Option 1**     Street Address  
                   123 Main Street

**Option 2**     Route No and/or     Distance from             NESW             Intesecting Road, Bridge,  
                   Street name             Intersecting Street                                     Town/County line  
                   Main Street                     500                     E                     Oak Street

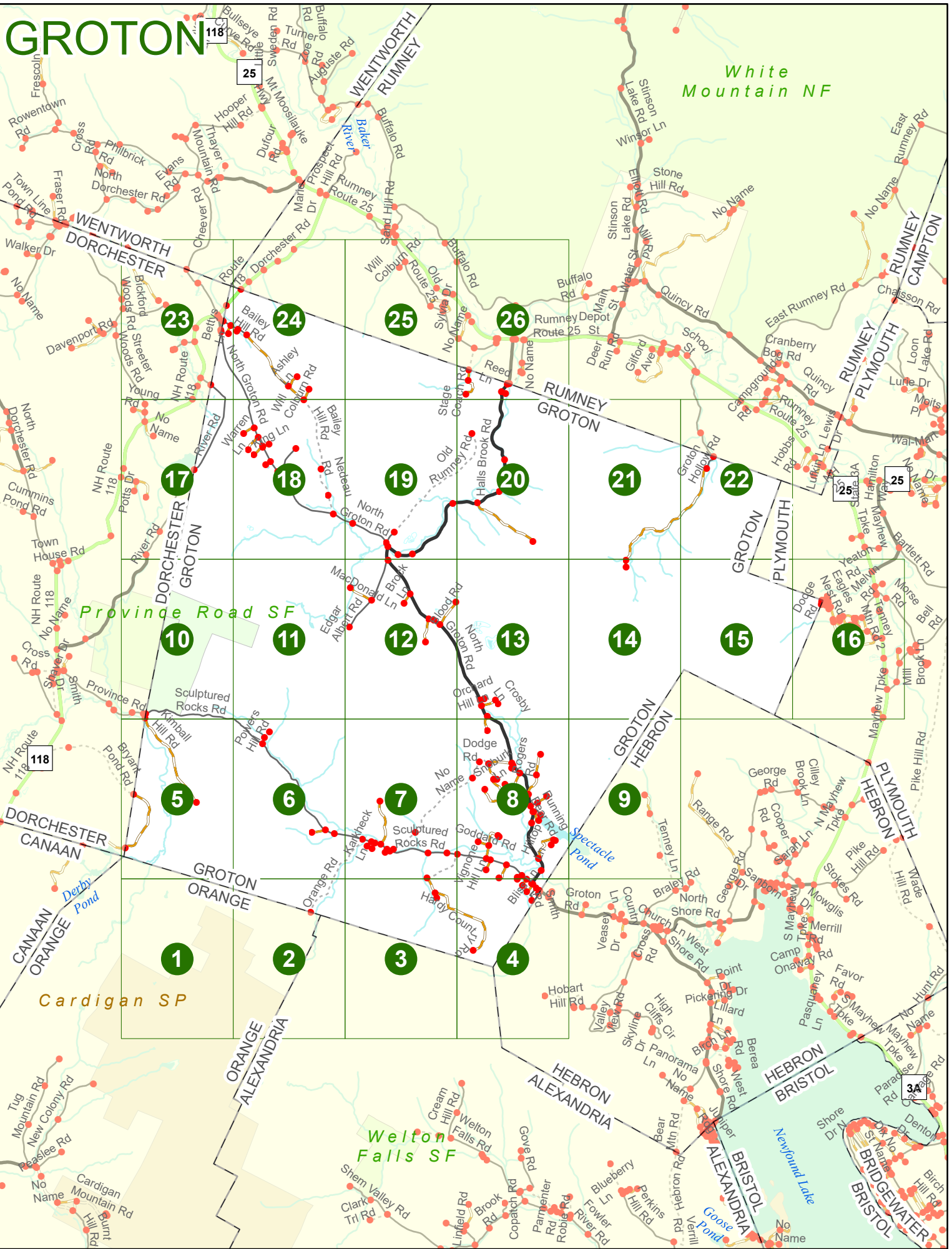
**Option 3**     First Node                     Distance from First Node                     Second Node  
                   515                                     212                                     632

**Option 4**     Route No and/or             Mile Marker on Interstate Only             NESW             Mile (Marker)  
                   Street name  
                   189S                                     700 feet                                     S                     36.8

**Option 3 – Example**

Street Name                     Loudon Road  
First Node                             803  
Distance from First Node             318 Ft  
Second Node                             813





Match to Page 5

# GROTON

GROTON  
ORANGE

Match to Page 0

Match to Page 2

# 1

*Cardigan SP*

0 495 990 1,980 Feet

Match to Page 0

# GROTON

GROTON  
ORANGE

Orange Rd

6763

GROTON  
ALEXANDRIA

## 2

ORANGE  
ALEXANDRIA

*Cardigan SP*

Match to Page 1

Match to Page 3

Match to Page 7

# GROTON

0011

0109

0111

Spruce Ridge Rd


Hardy Country Rd

GROTON  
ALEXANDRIA

# 3

Match to Page 2

Match to Page 4



Match to Page 0

# GROTON

Match to Page 8

Match to Page 3

Match to Page 0

# 4

0108

0178

0108

0103

0104

0102

0002

0195

0003

0101

0202

0278

0334


0335

0110

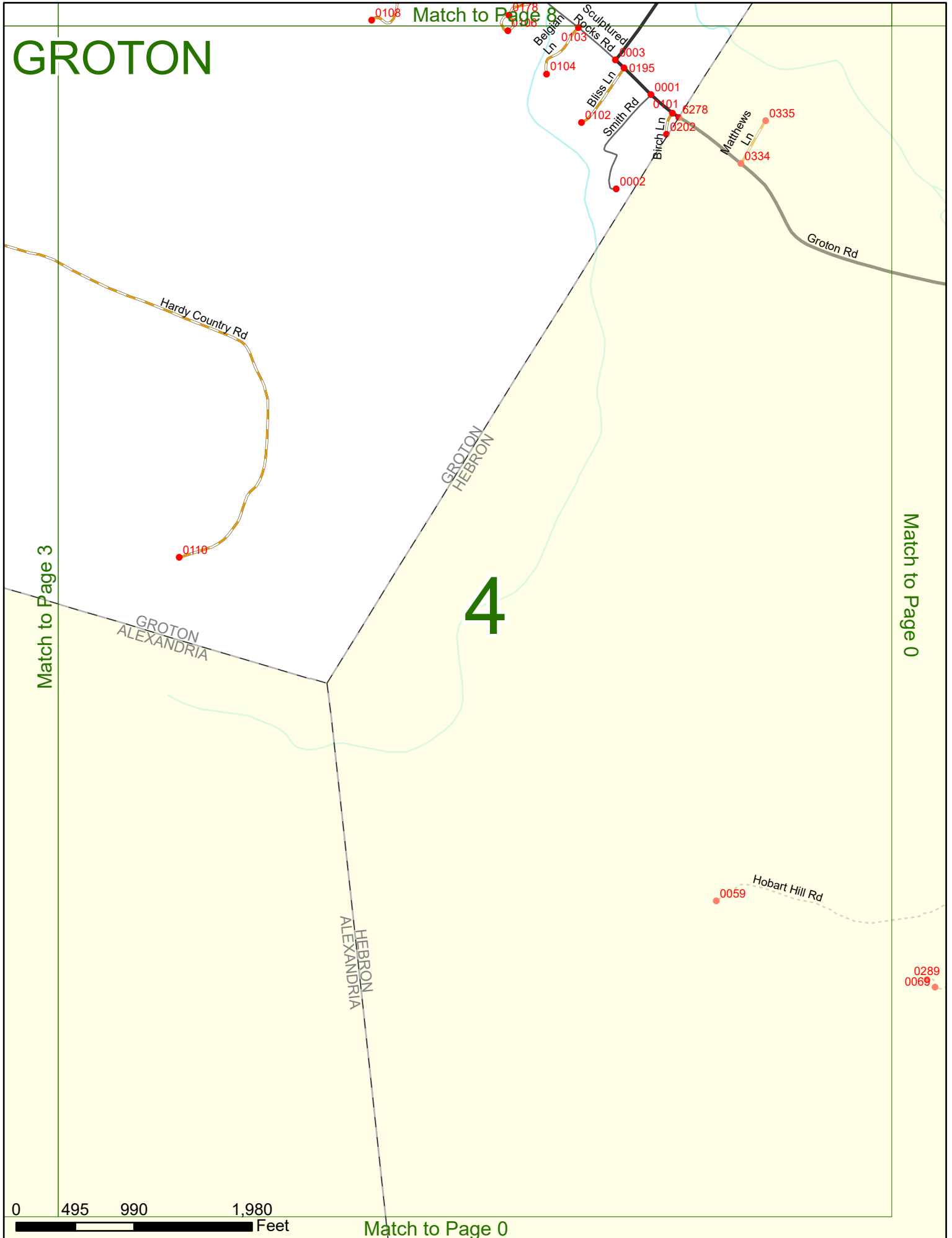
0059

0289

0069



Match to Page 0



Match to Page 10

Sculptured Rocks Rd

# GROTON

DORCHESTER  
GROTON

Kimball Hill Rd

Bryant Pond Rd

Bryant Pond

CANAAN  
ORANGE

GROTON  
ORANGE

# 5

6758

6757

0112

8709

Match to Page 0

Match to Page 6

0 495 990 1,980 Feet

Match to Page 1



Match to Page 11

# GROTON

# 6

Match to Page 5

Match to Page 7

Sculptured Rocks Rd

Powers Hill Rd

Sevin Kids Ln

Sculptured Rocks Rd

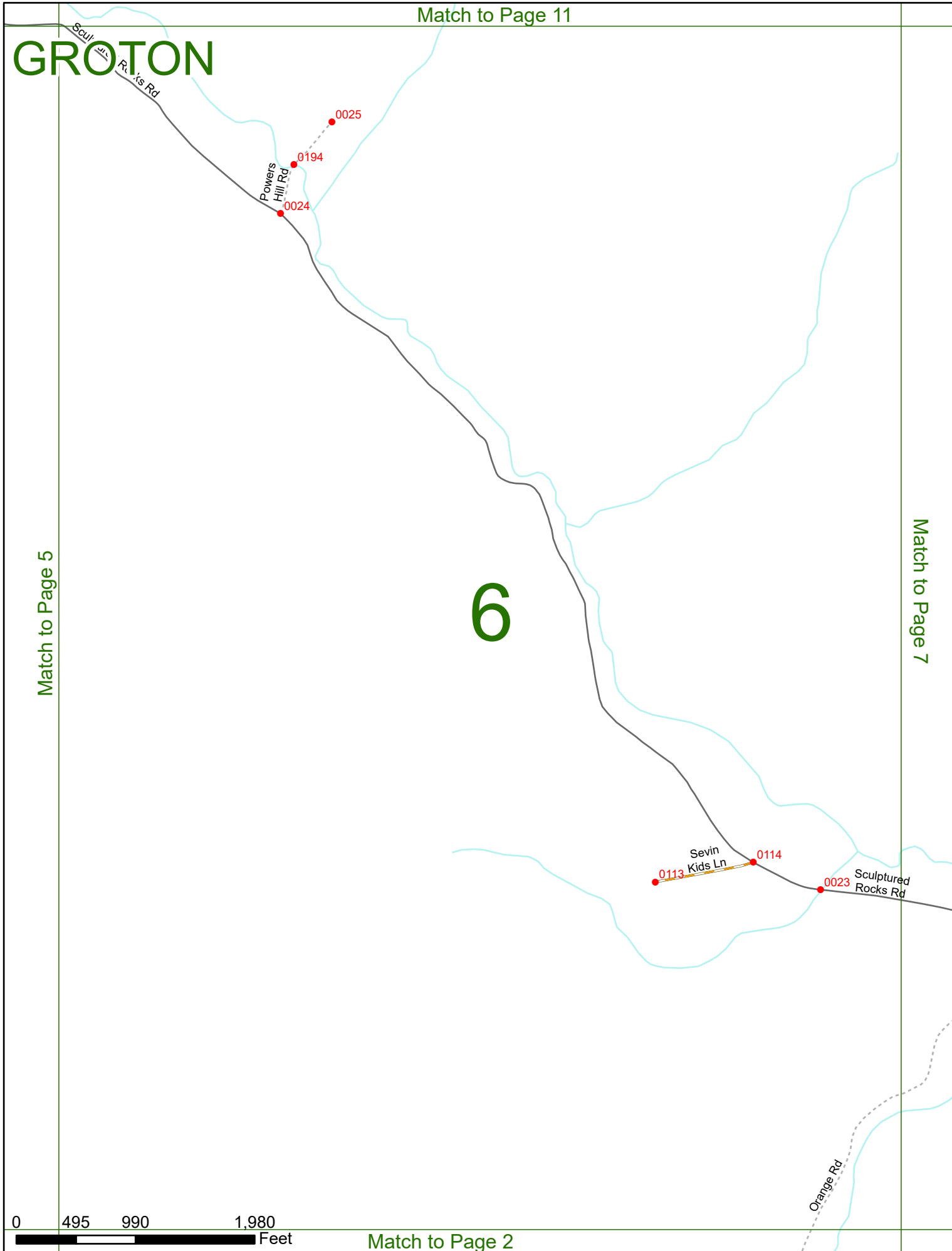
Orange Rd

0025  
0194  
0024

0113  
0114  
0023

0 495 990 1,980 Feet

Match to Page 2

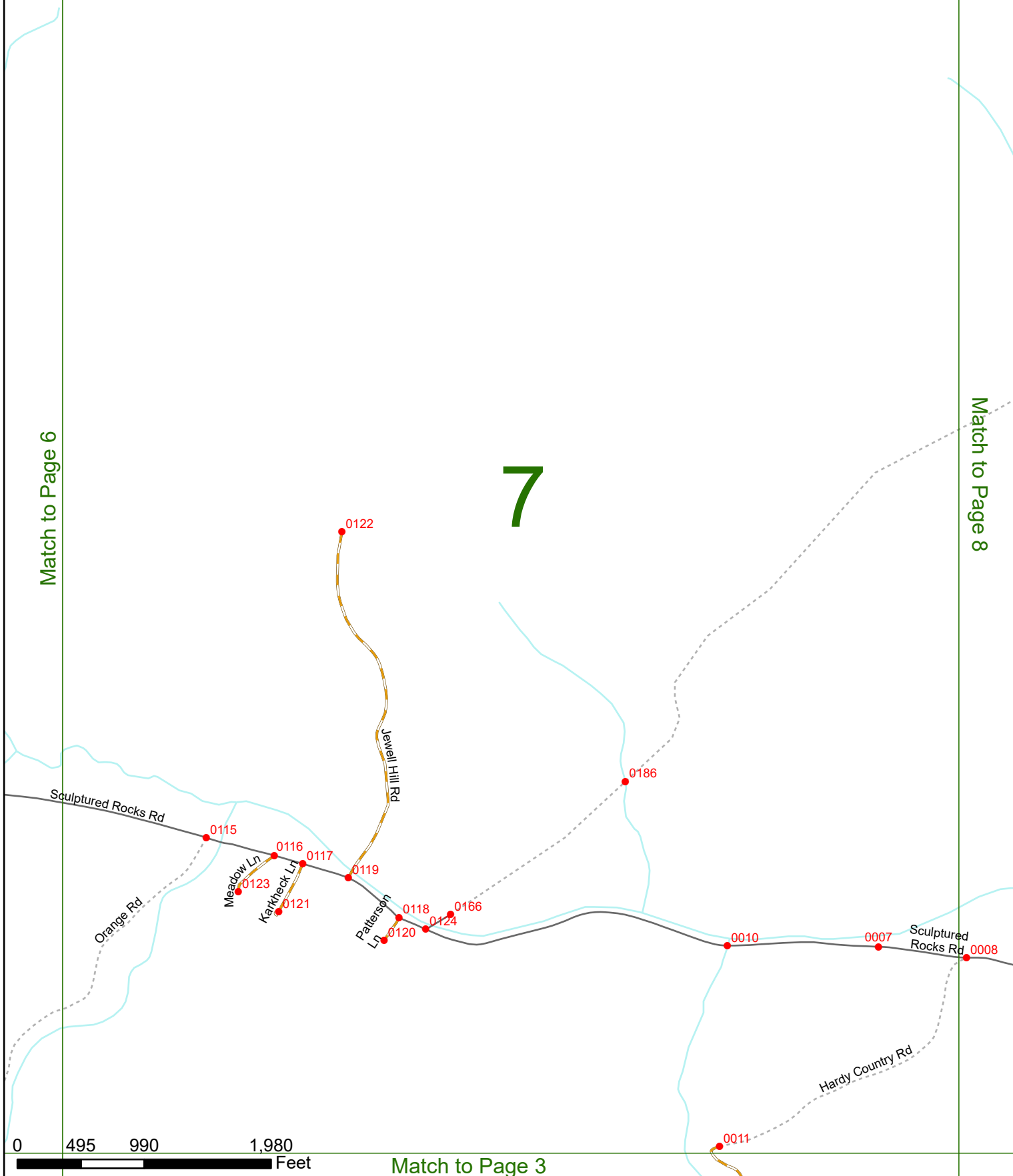


# GROTON

# 7

Match to Page 6

Match to Page 8



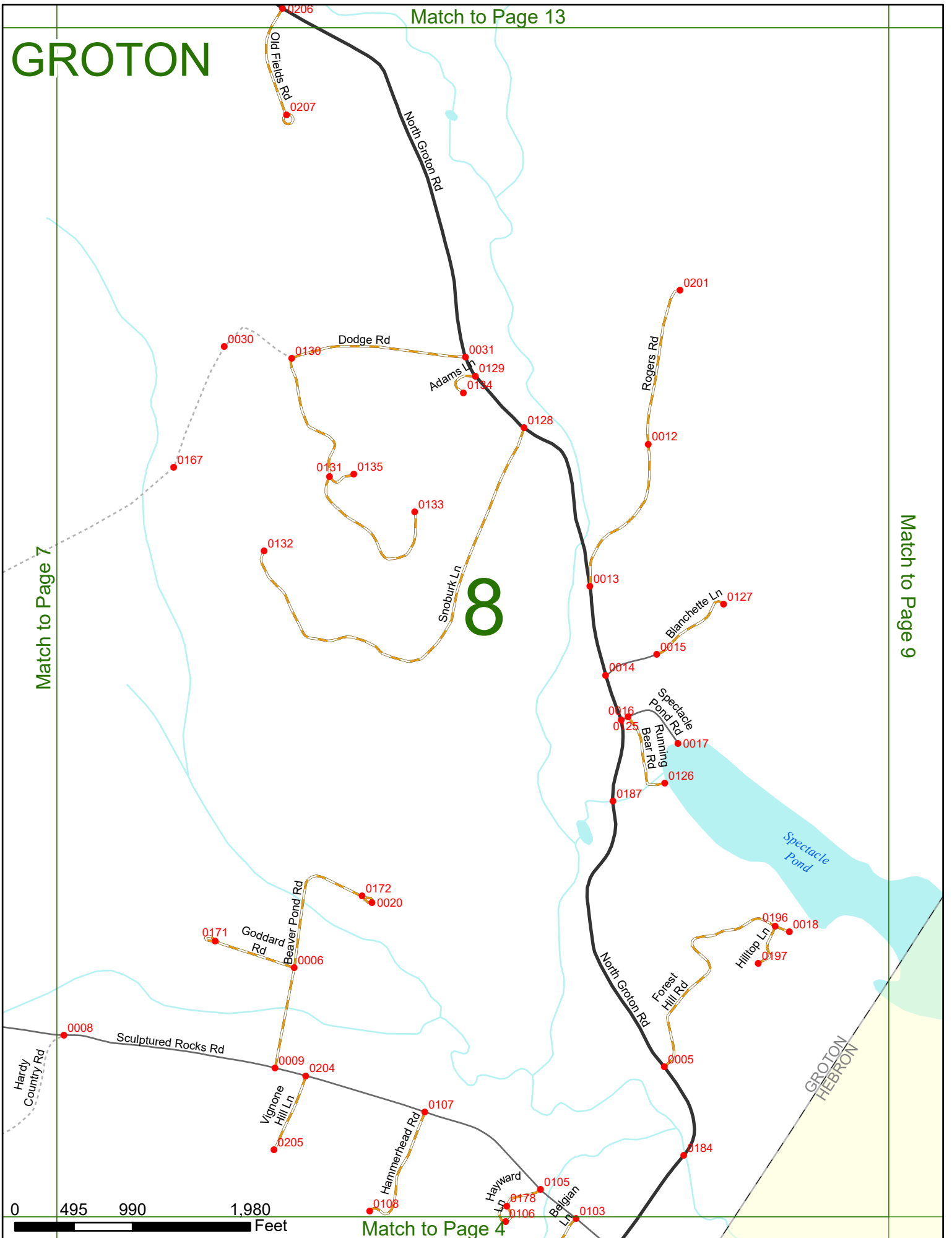
# GROTON

Match to Page 13

Match to Page 7

Match to Page 9

## 8



0 495 990 1,980 Feet

Match to Page 4

# GROTON

GROTON  
HEBRON

# 9

Match to Page 8

Match to Page 0

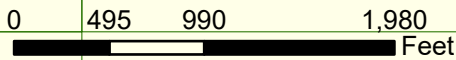
Spectacle  
Pond

0287

0130

Tenney Ln

0079



Match to Page 17

# GROTON

River Rd

DORCHESTER  
GROTON

Match to Page 0

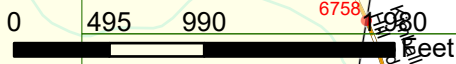
Match to Page 11

# 10

Province  
Road SF

Province Rd 0001 0165 6110

Sculptured Rocks Rd



Match to Page 5

# GROTON

11

Match to Page 10

*Province  
Road SF*

Match to Page 12

0140

0034

# GROTON

Match to Page 19

Match to Page 11

Match to Page 13

# 12

0034

0140

MacDonald Ln

0136

Edgar Albert Rd

0033

North Groton Rd

0137

0141

Brock Ln

0138

0032

0139

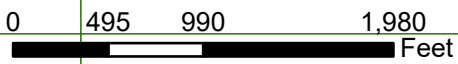
Giovanna Rd

0142

Blood Rd

0143

North Groton Rd




Match to Page 7

# GROTON

Blood Rd  
0143

Match to Page 12

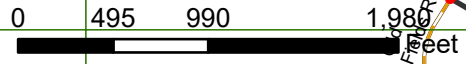


# 13

North Groton Rd

0027 0028  
Orchard Hill Ln  
0029 Crosby Ln 0175  
0203

0206



Match to Page 8

Match to Page 14



GROTON

Match to Page 21

Groton  
Hollow Rd  
0191  
0043

14

Match to Page 13

Match to Page 15

GROTON  
HEBRON

0 495 990 1,980 Feet

Match to Page 9

Match to Page 22

# GROTON

PLYMOUTH  
GROTON

# 15

Match to Page 14

Match to Page 16

GROTON  
HEBRON

0 495 990 1,980 Feet

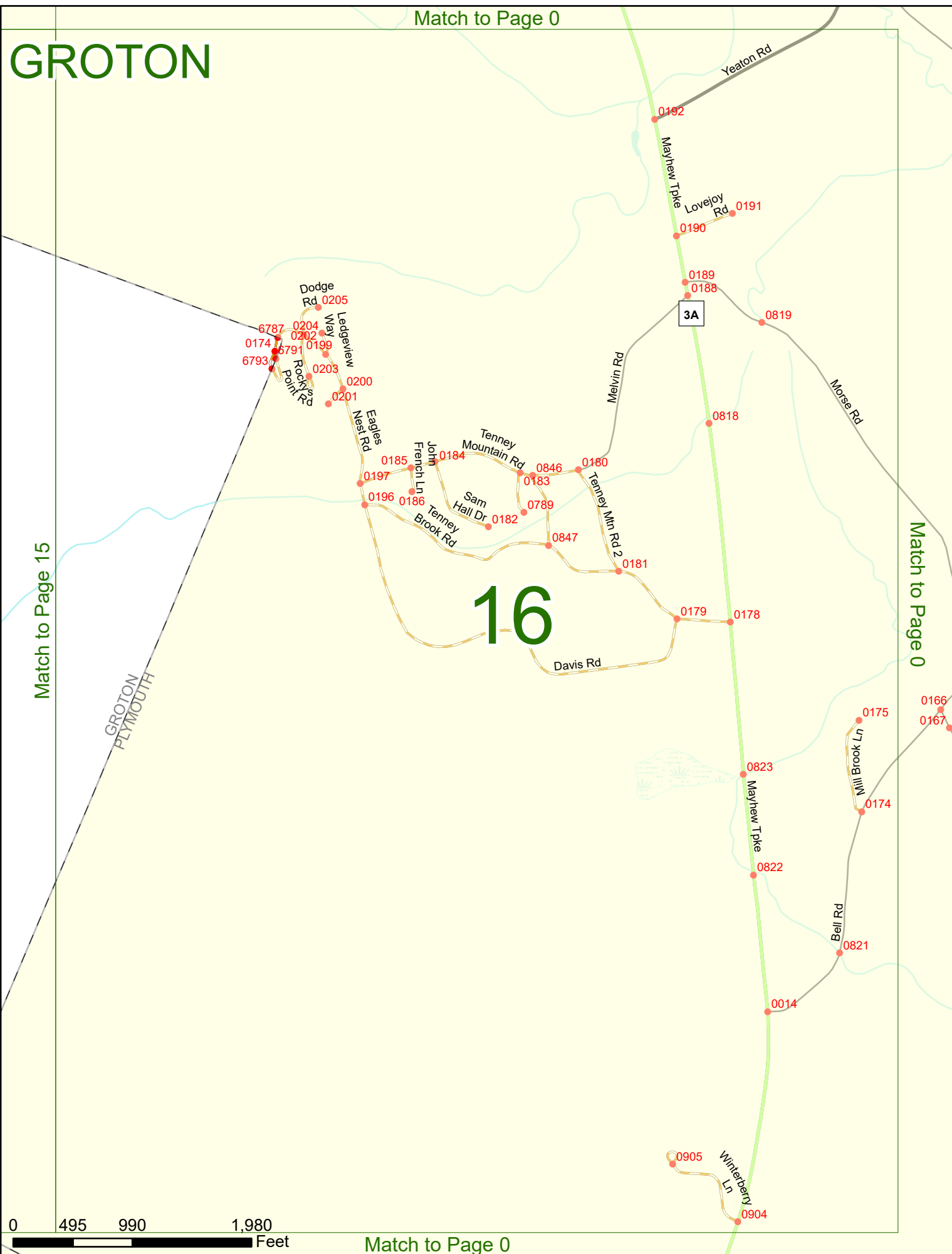
Match to Page 0

# GROTON

Match to Page 15

Match to Page 0

# 16



0 495 990 1,980 Feet

# GROTON

Match to Page 23

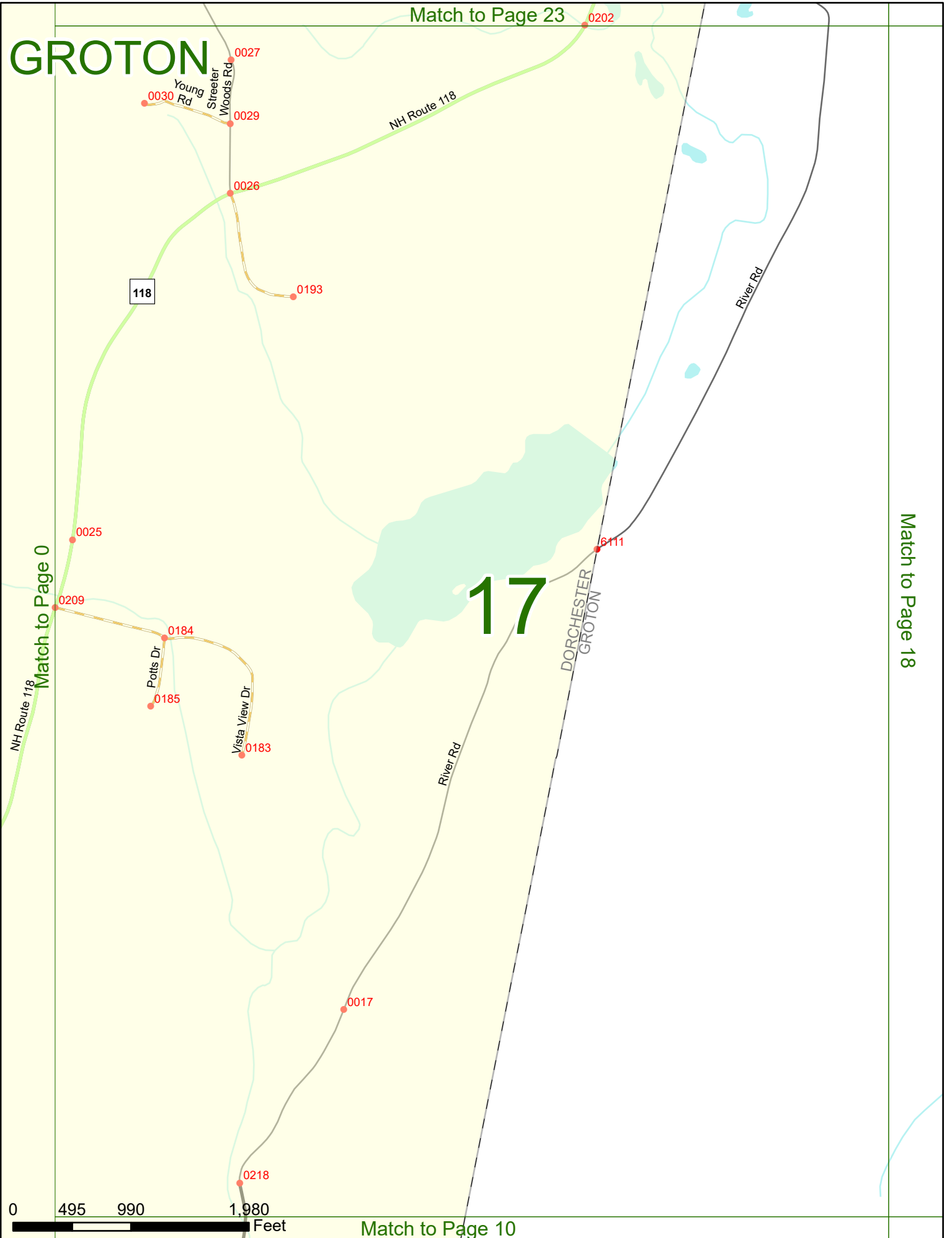
Match to Page 0

Match to Page 18

# 17

0 495 990 1,980 Feet

Match to Page 10



# GROTON

Match to Page 24

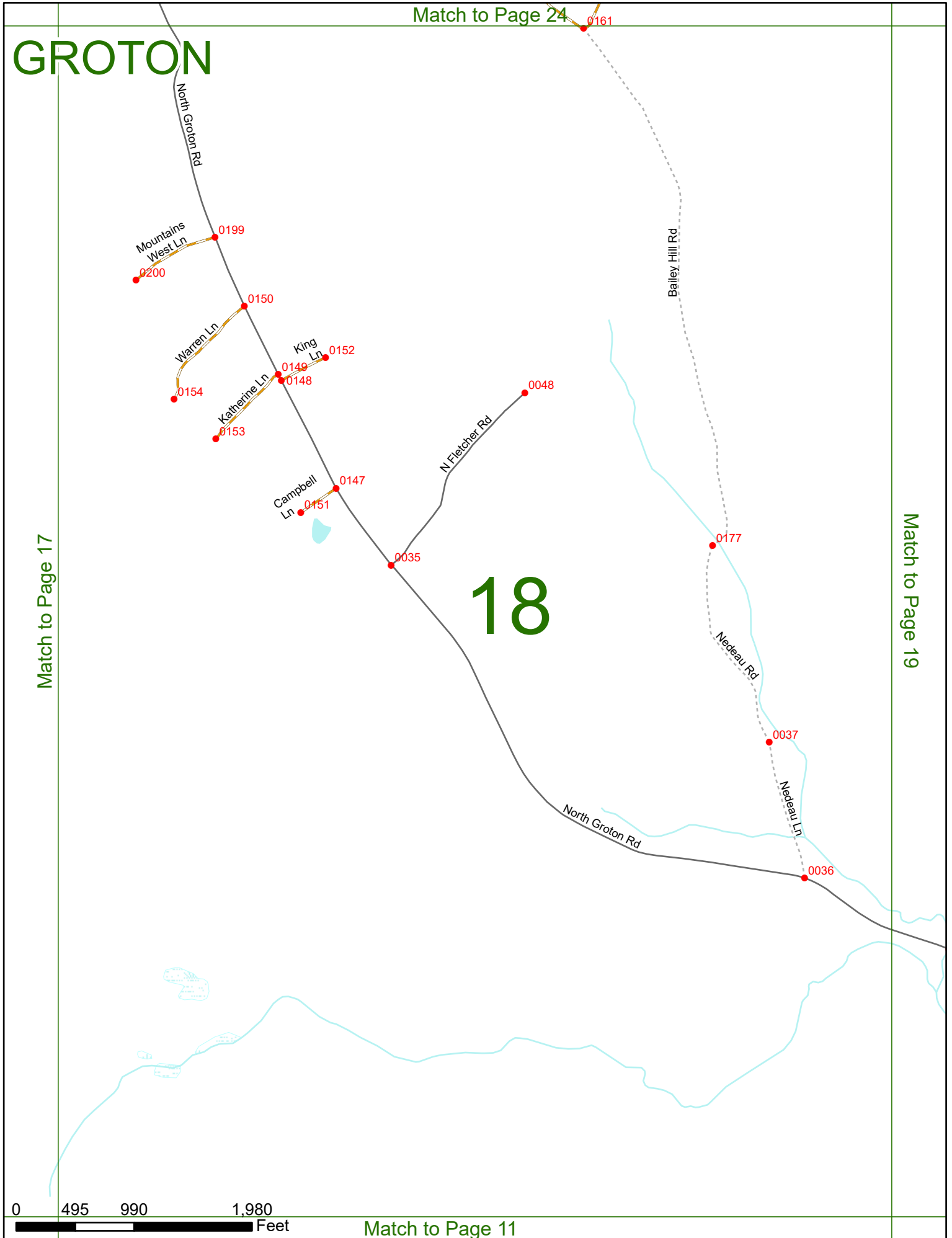
Match to Page 17

Match to Page 19

# 18

0 495 990 1,980 Feet

Match to Page 11

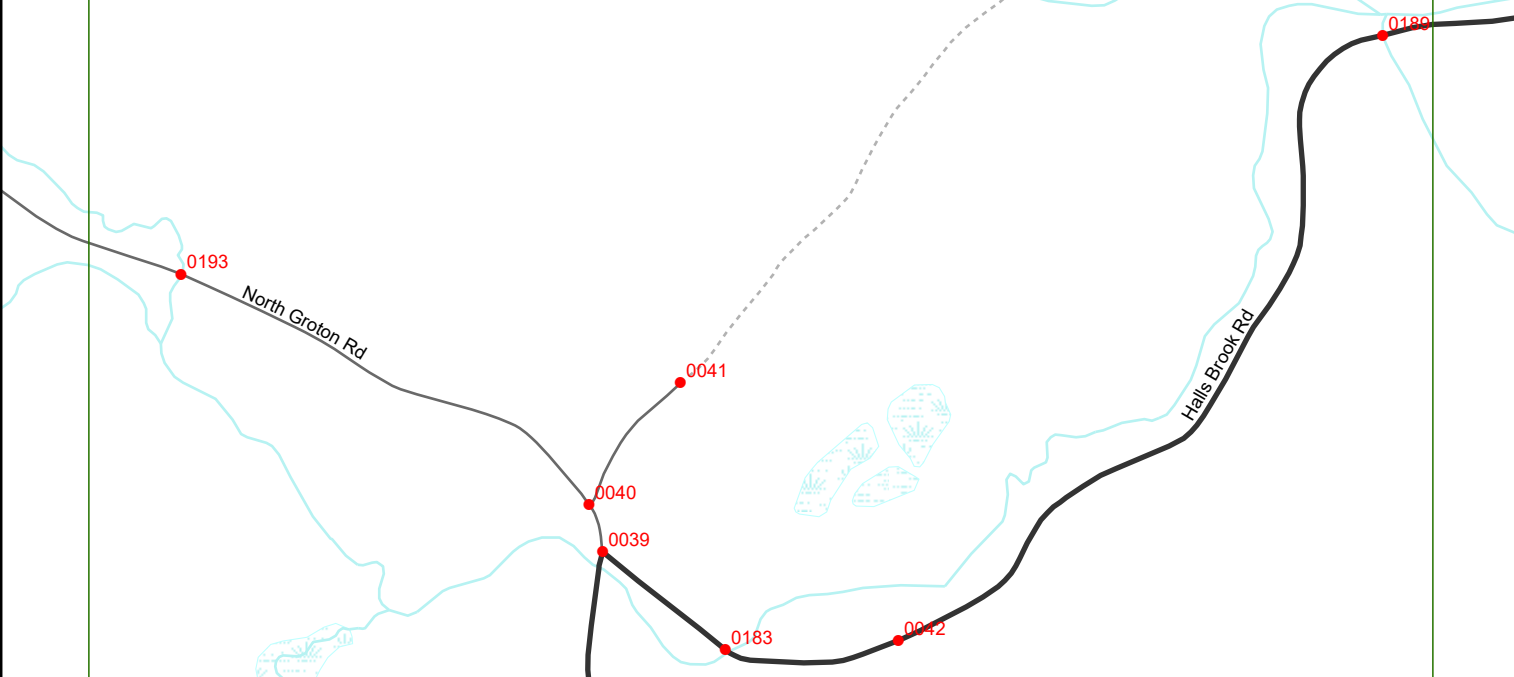


# GROTON

# 19

Match to Page 18

Match to Page 20



Match to Page 12

# GROTON

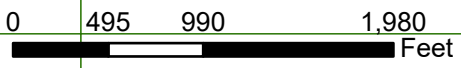
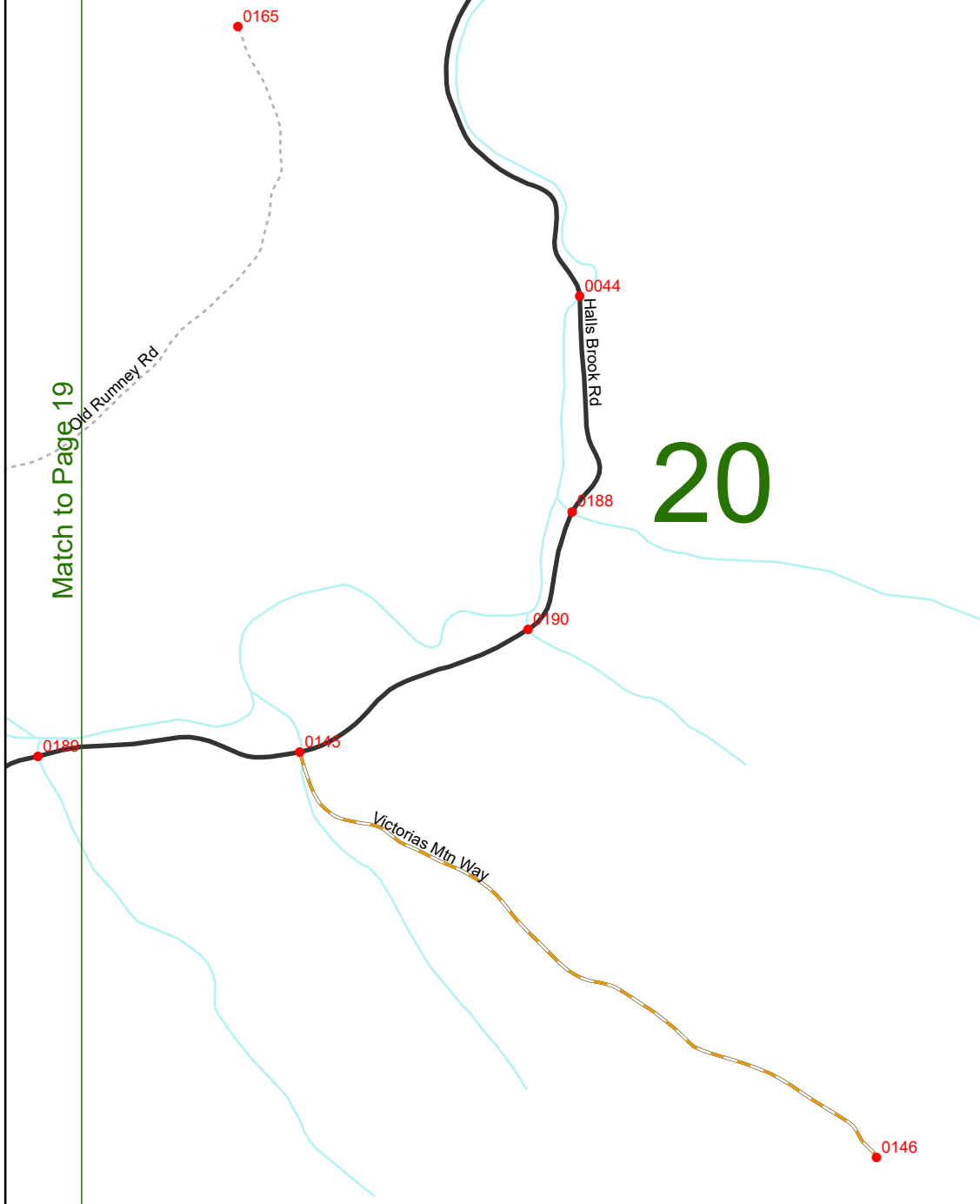
Match to Page 26

RUMNEY  
GROTON

# 20

Match to Page 19

Match to Page 21



Match to Page 13

Match to Page 0

# GROTON

RUMNEY  
GROTON

# 21

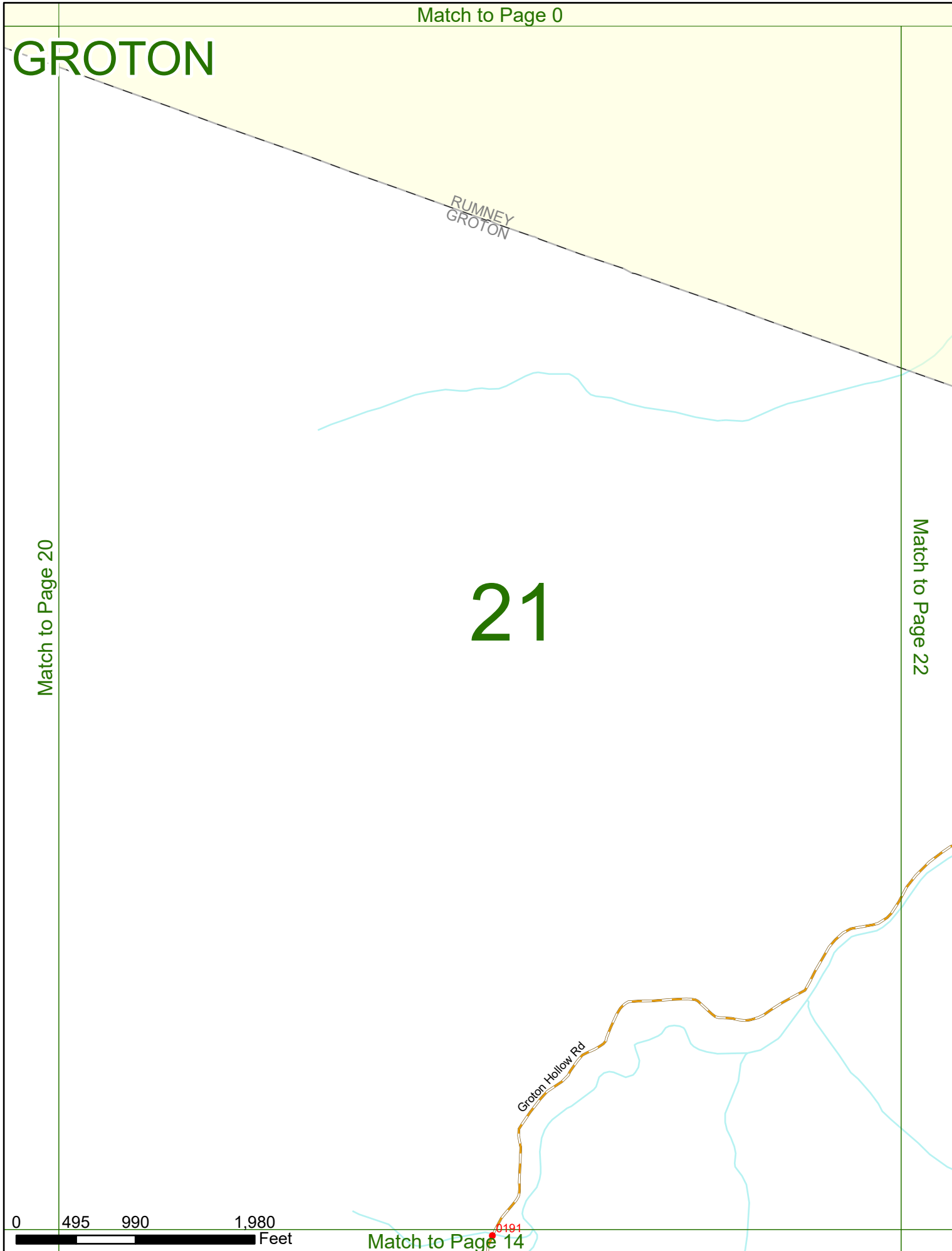
Match to Page 20

Match to Page 22

Groton Hollow Rd

0 495 990 1,980 Feet

Match to Page 14





# GROTON

Match to Page 0

Birchview Ln  
Campground Rd

Baker River

25

Rumney Route 25

0014

6277

RUMNEY  
GROTON

0168

Groton Hollow Rd

# 22

Hobbs

0177

Match to Page 0

RUMNEY  
PLYMOUTH

GROTON  
PLYMOUTH

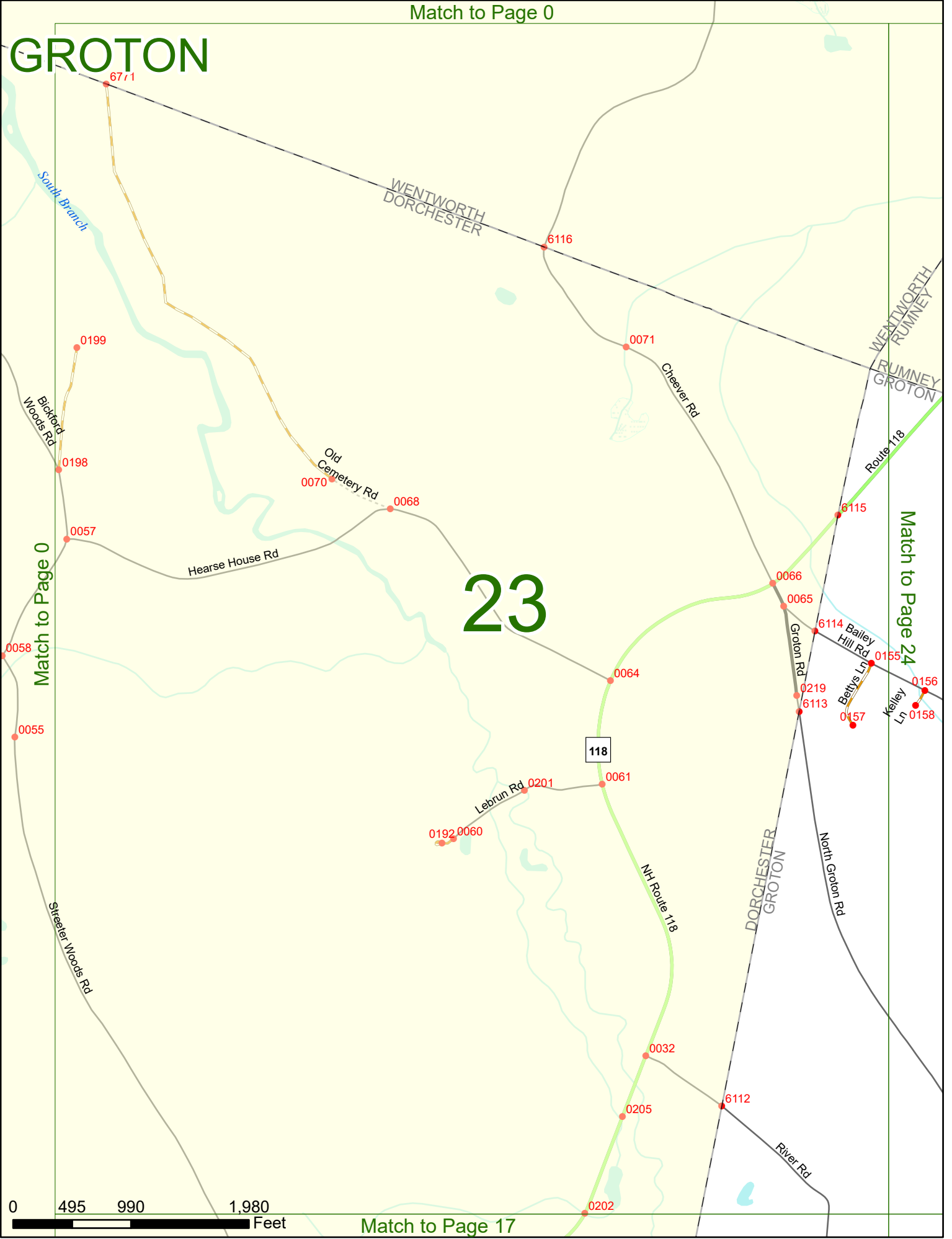
Match to Page 21

0 495 990 1,980 Feet

Match to Page 15

# GROTON

# 23



Match to Page 0

# GROTON

WENTWORTH  
RUMNEY

Dorchester Rd 0035

0034

0184

118

0188

6274

0115

RUMNEY  
GROTON

Match to Page 25

# 24

Match to Page 23

Bettys Ln 0155  
0157

Keiley Ln 0156  
0158

0049

Bailey Hill Rd


North Groton Rd

Ashley Ln 0160

0159

Will Colburn Rd 0162

0161



Match to Page 18

# GROTON

Match to Page 0

White Mountain NF

Buffalo Rd

Will Colburn Rd

Rumney Route 25

Baker River

Old Route 25

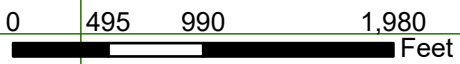
Sylvia Dr

# 25

Match to Page 24

Match to Page 26

RUMNEY GROTON



Match to Page 19

# GROTON

White Mountain NF

# 26

Match to Page 25

Match to Page 0

