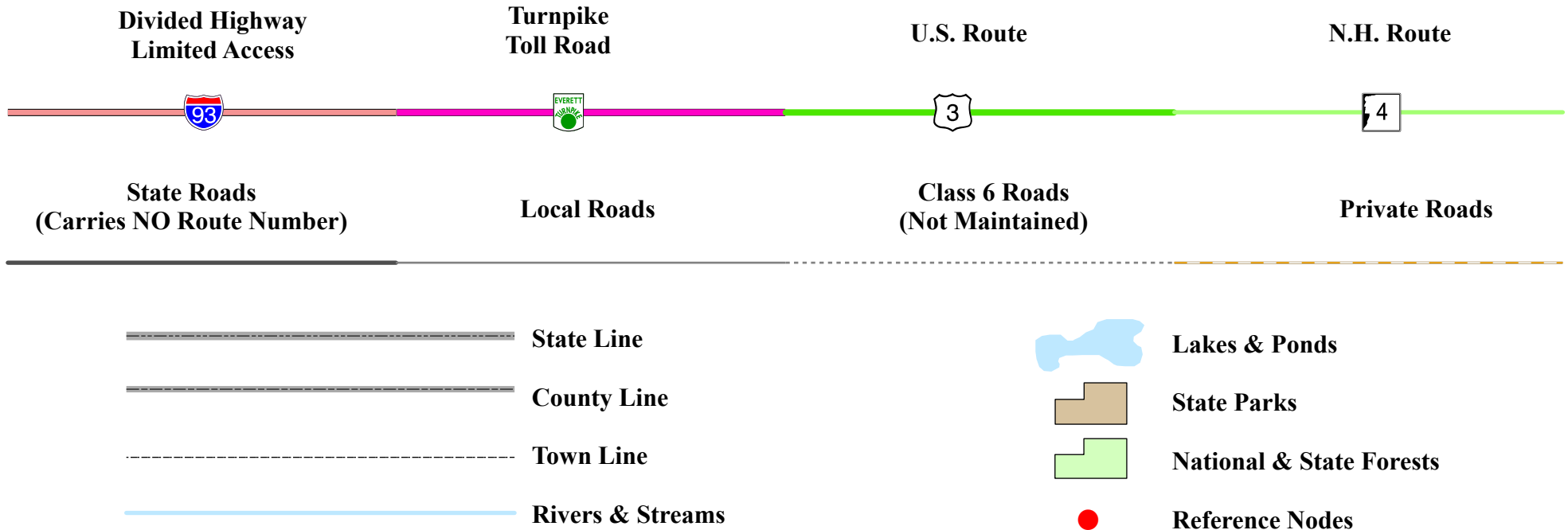




Maps and data sets are not guaranteed to be free from errors and omissions. Data is in a constant state of update and correction by various groups and agencies. Information displayed on this map is the best available at the time of publication.

2023 Nodal Reference Bookmap

LEGEND



NHDOT will accept crash locations based on the State of NH Uniform Police Traffic Accident Report.

Crash occurred on:

Option 1 Street Address
 123 Main Street

Option 2 Route No and/or Distance from NESW Intesecting Road, Bridge,
 Street name Intersecting Street Town/County line
 Main Street 500 E Oak Street

Option 3 First Node Distance from First Node Second Node
 515 212 632

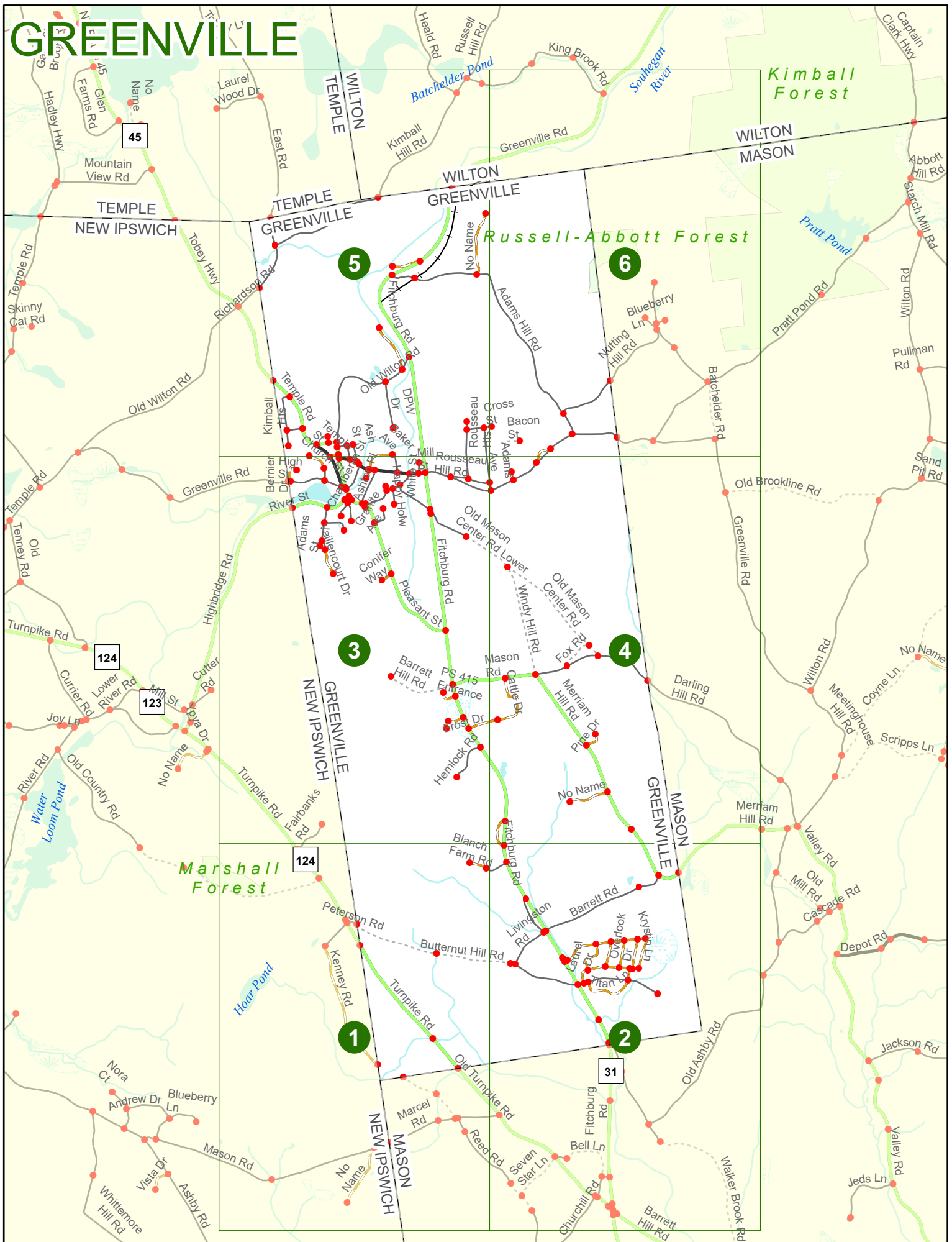
Option 4 Route No and/or Mile Marker on Interstate Only NESW Mile (Marker)
 Street name
 189S 700 feet S 36.8

Option 3 – Example

Street Name Loudon Road
First Node 803
Distance from First Node 318 Ft
Second Node 813



GREENVILLE



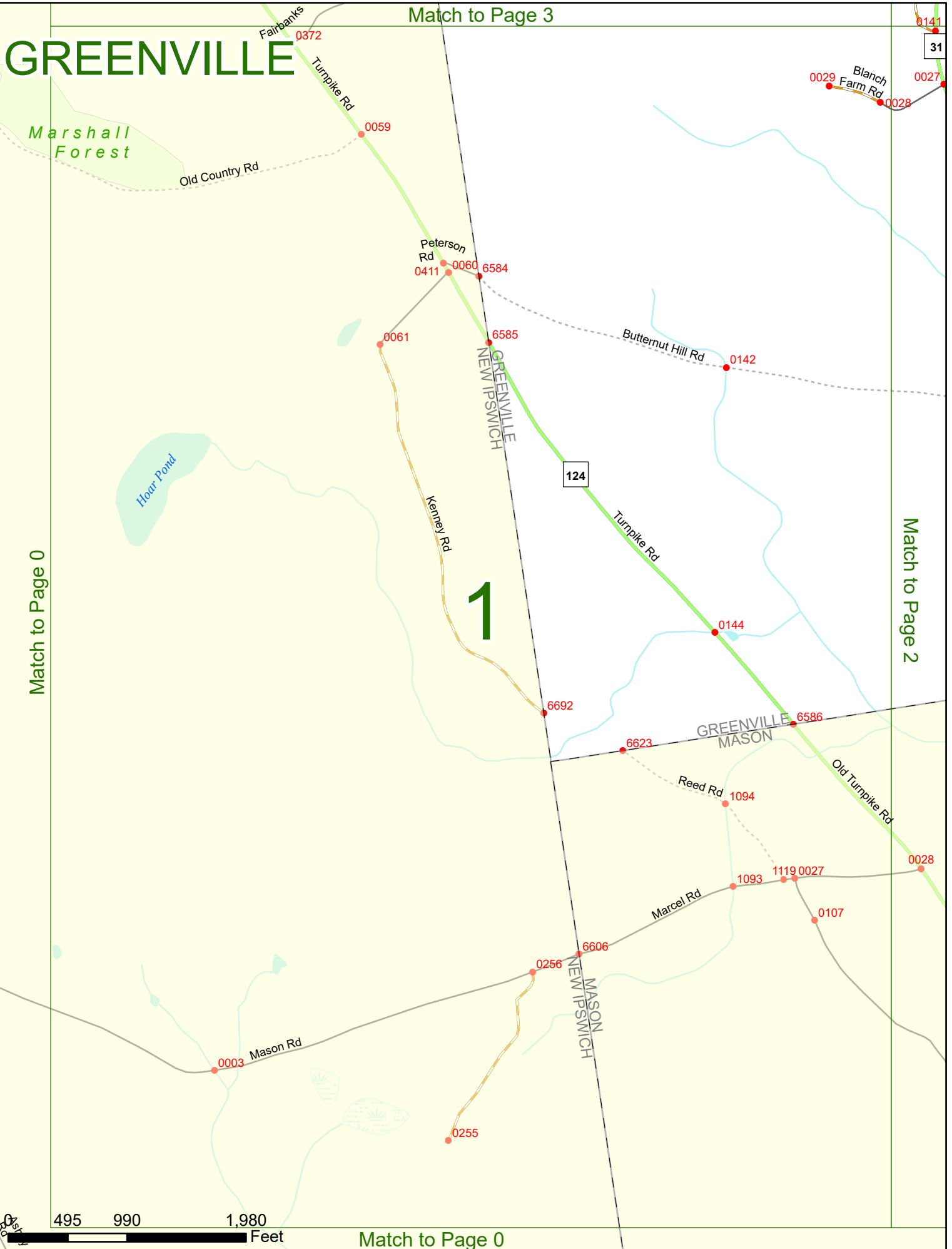
GREENVILLE

Match to Page 3

Match to Page 0

Match to Page 2

1



495 990 1,980 Feet

Match to Page 0

GREENVILLE

Match to Page 4

Match to Page 1

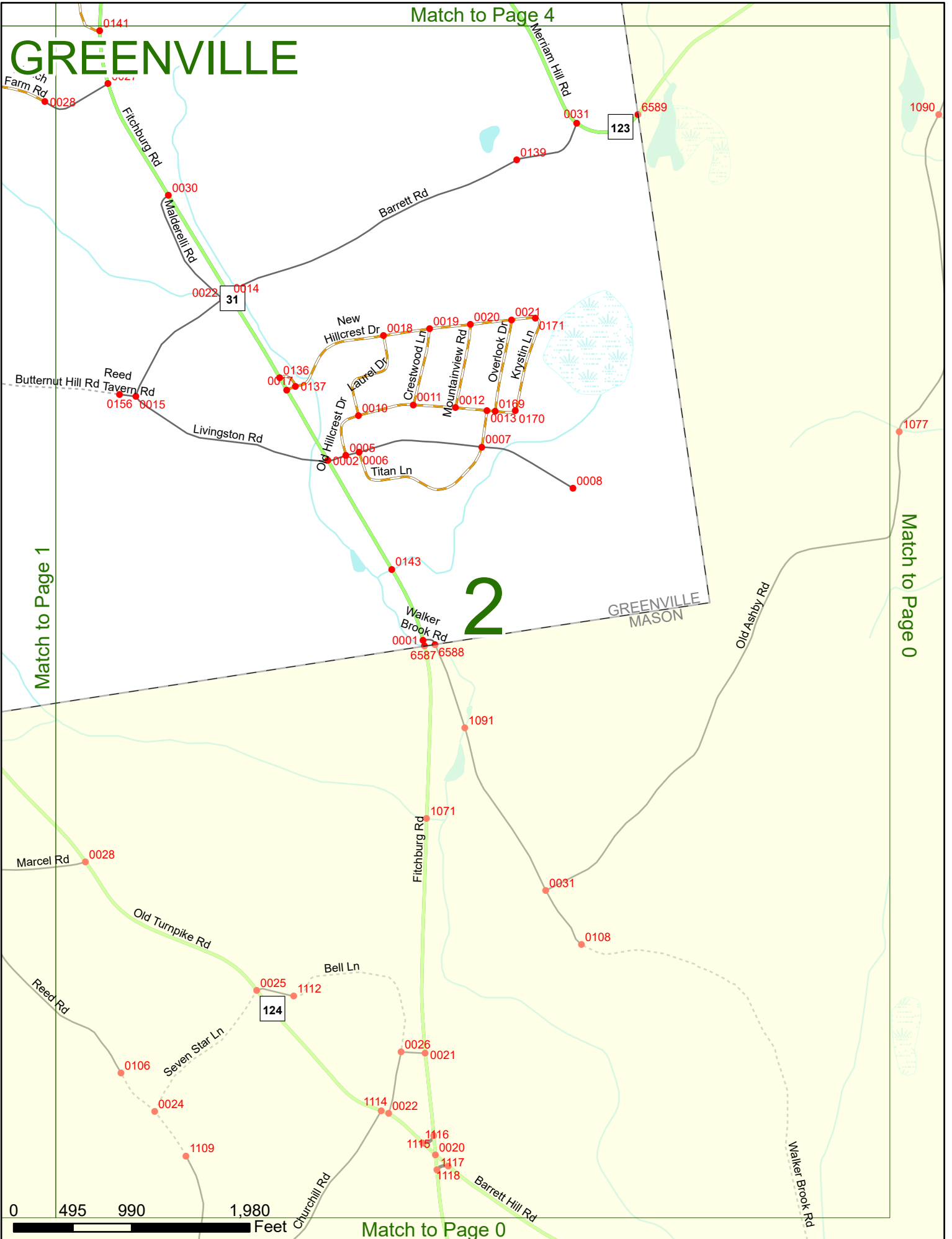
Match to Page 0

2

GREENVILLE
MASON

0 495 990 1,980 Feet

Match to Page 0



GREENVILLE

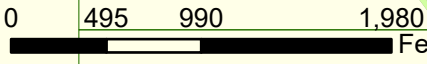
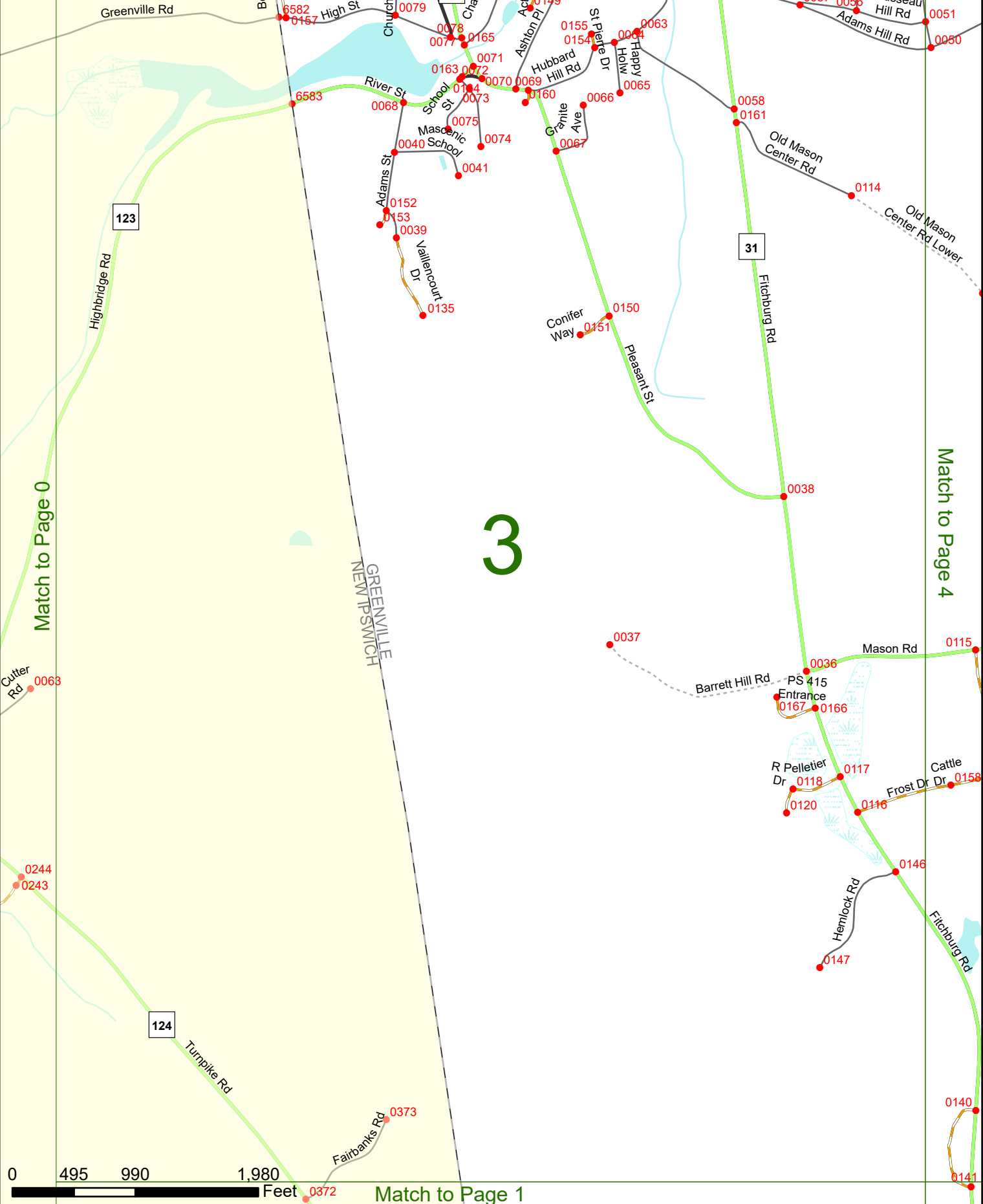
Match to Page 5

Match to Page 0

Match to Page 4

3

GREENVILLE
NEW IPSWICH



Match to Page 1

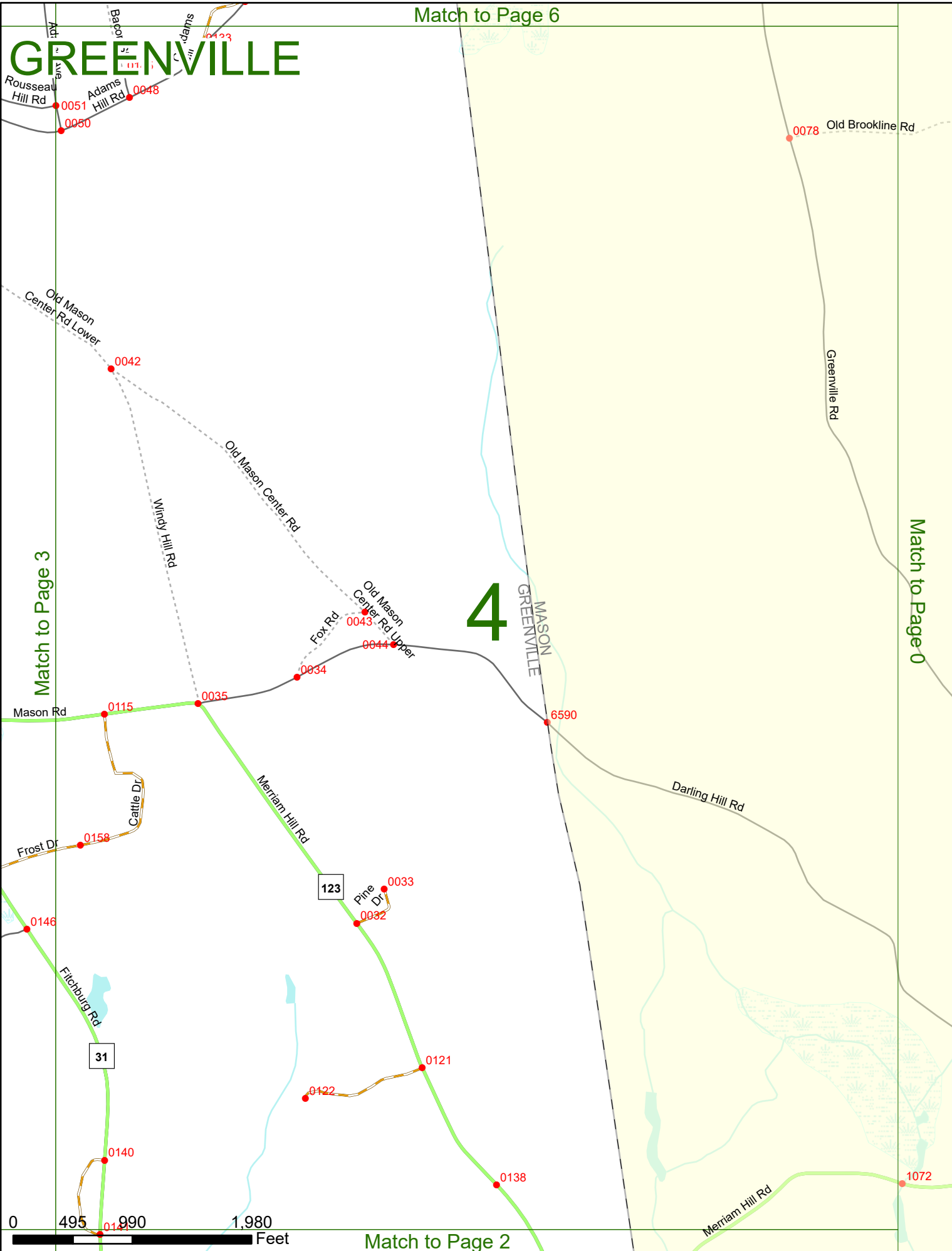
Match to Page 6

GREENVILLE

4

Match to Page 0

Match to Page 3



Match to Page 2

Match to Page 0

GREENVILLE

Batchelder Pond
Russell Hill Rd
King Brook Rd
0021 0634
0024

Laurel Wood Dr 0001

0002

WILTON
TEMPLE

Kimball Hill Rd

East Rd

Greenville Rd

WILTON
GREENVILLE

Richardson Rd 6160

Fitchburg Rd

6579

TEMPLE
GREENVILLE

TEMPLE
NEW IPSWICH

0112

Match to Page 0

5

Match to Page 6

0128

0127

0108

0107

0125

0126

0173

TOBEY HWY
GREENVILLE
NEW IPSWICH

45

6580

6581

0103

0105

0102

0101

0095
Kimball Hts
0100
Kimball Hts Ext
0099

Temple Rd

0098

0094

0093

0092

0090

0088

0130

0087

0096

0113

0089

0086

0085

Old Wilton Rd

DPW DR
0097

Fitchburg Rd

Rousseau Hts
0054
0055

Adams Ave
0052
0053

Bacon St

0 495 990 1,980 Feet

Match to Page 3

GREENVILLE

Match to Page 0

Kimball Forest

Greenville Rd 31
Souhegan River

WILTON MASON

WILTON GREENVILLE

Russell-Abbott Forest

6

Match to Page 0

Match to Page 5

MASON GREENVILLE

0086
Nutting Hill Rd
Blueberry Ln
0082
0084
0085
0083

Pratt Pond Rd

Adams Hill Rd

Cross St
0053
0052

Bacon St
0049

Ol Adams Hill
0134

0 495 990 1,980 Feet

Match to Page 4

0079
Greenville Rd
0080
0081
Batchelder Rd
0112
0047
6592
0046
6591