

New Hampshire
DOT
 Department of Transportation

Maps and data sets are not guaranteed to be free from errors and omissions. Data is in a constant state of update and correction by various groups and agencies. Information displayed on this map is the best available at the time of publication.

2023 Nodal Reference Bookmap

LEGEND



NHDOT will accept crash locations based on the State of NH Uniform Police Traffic Accident Report.

Crash occurred on:

Option 1 Street Address
 123 Main Street

Option 2 Route No and/or Distance from NESW Intesecting Road, Bridge,
 Street name Intersecting Street Town/County line
 Main Street 500 E Oak Street

Option 3 First Node Distance from First Node Second Node
 515 212 632

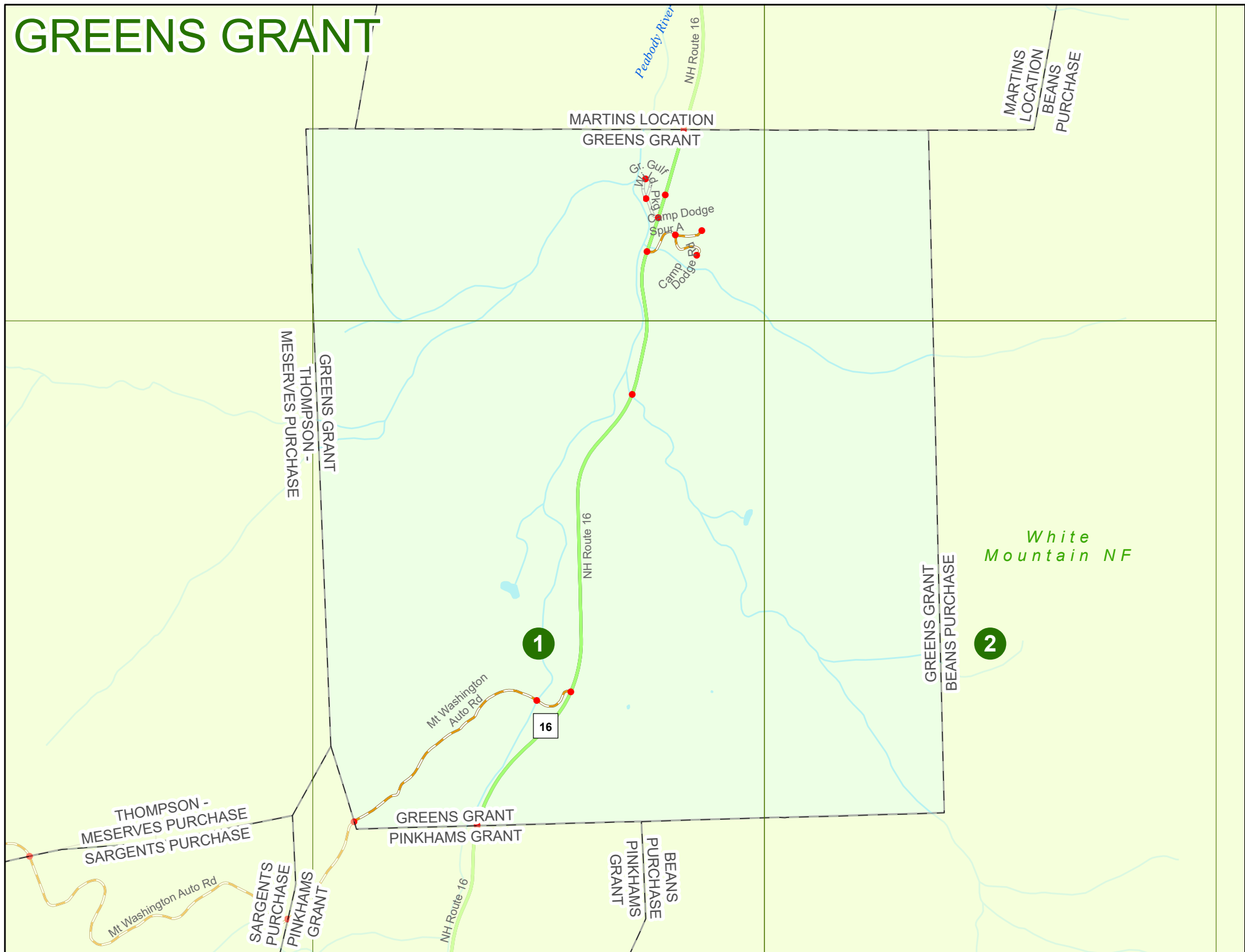
Option 4 Route No and/or Mile Marker on Interstate Only NESW Mile (Marker)
 Street name
 189S 700 feet S 36.8

Option 3 – Example

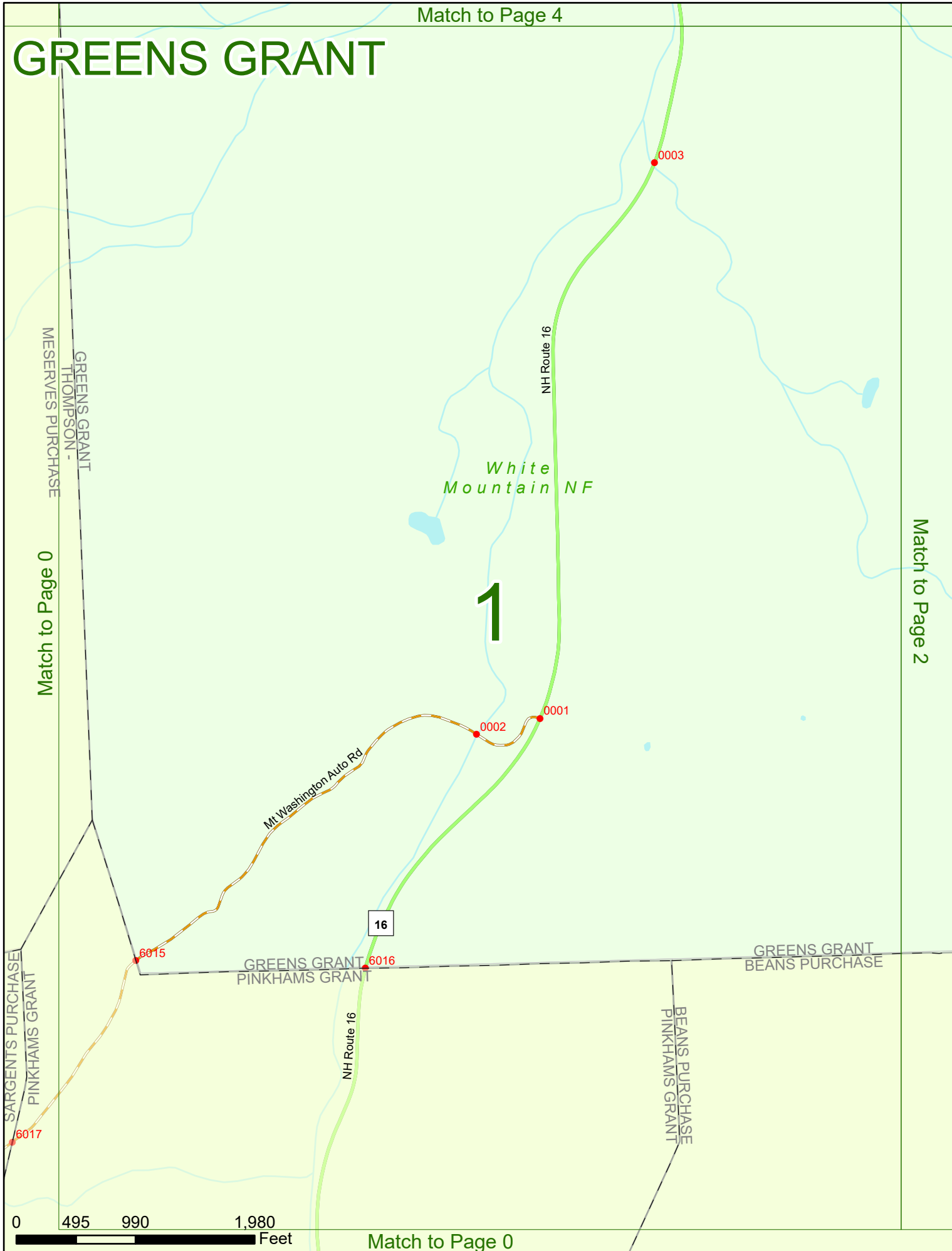
Street Name Loudon Road
First Node 803
Distance from First Node 318 Ft
Second Node 813



GREENS GRANT



GREENS GRANT



Match to Page 0

Match to Page 2

1

16

0 495 990 1,980 Feet

Match to Page 0

Match to Page 5

GREENS GRANT

*White
Mountain NF*

GREENS GRANT
BEANS PURCHASE

2

Match to Page 1

Match to Page 0

0 495 990 1,980 Feet

Match to Page 0

GREENS GRANT

Match to Page 0

Match to Page 4

Whit
Mount 3 NF

GREENS GRANT
THOMPSON -
MESERVES PURCHASE

0 495 990 1,980 Feet

Match to Page 0

GREENS GRANT

Match to Page 3

THOMPSON -
MESERVES PURCHASE
MARTINS LOCATION

4

White
Mountain NF

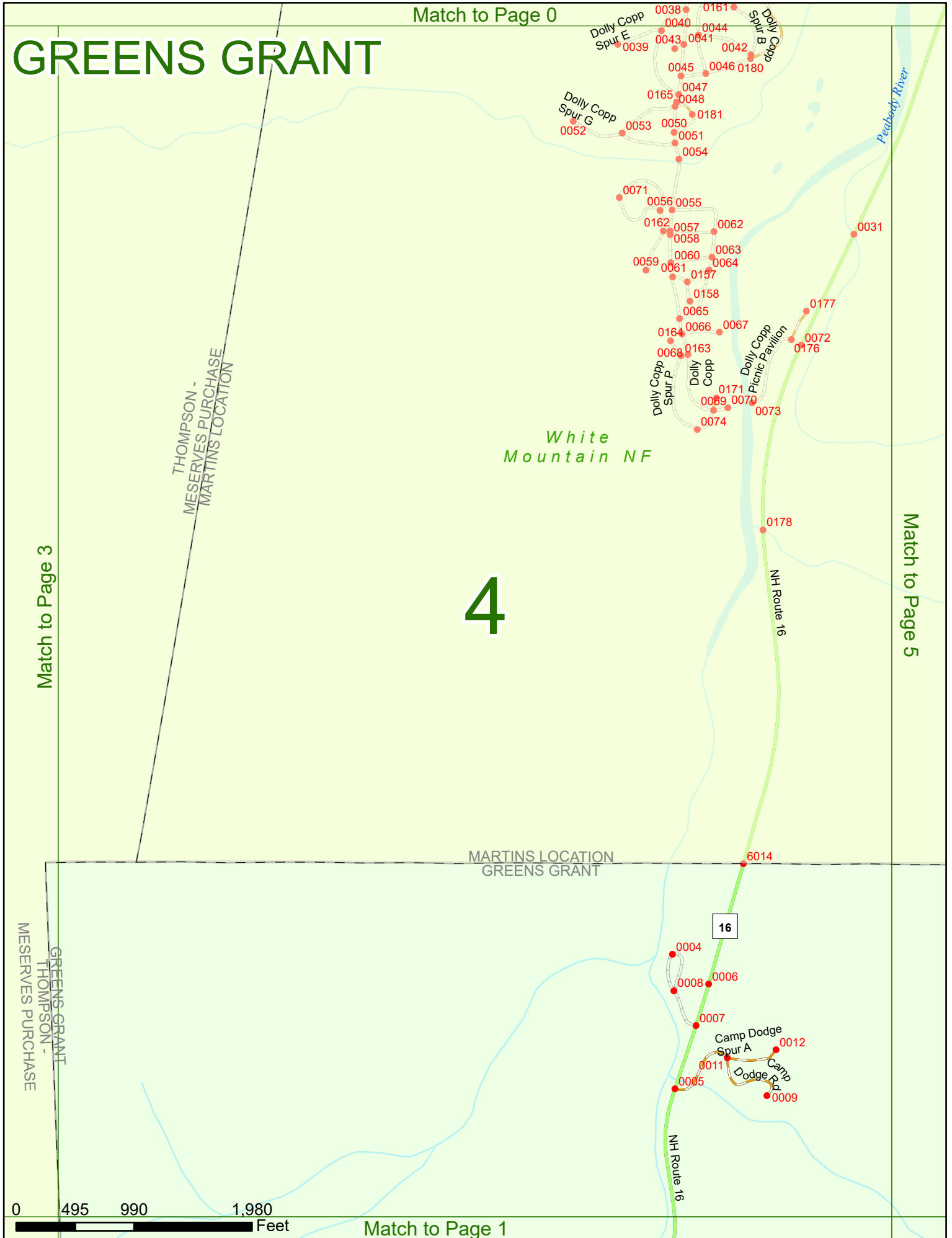
Match to Page 5

MARTINS LOCATION
GREENS GRANT

GREENS GRANT
THOMPSON -
MESERVES PURCHASE

0 495 990 1,980 Feet

Match to Page 1



Match to Page 0

GREENS GRANT

NH Rou.

16

0031

White
Mountain NF

5


MARTINS LOCATION
BEANS PURCHASE

MARTINS LOCATION
GREENS GRANT

GREENS GRANT
BEANS PURCHASE

Match to Page 4

Match to Page 0



Match to Page 2