

New Hampshire  
**DOT**  
 Department of Transportation

Maps and data sets are not guaranteed to be free from errors and omissions. Data is in a constant state of update and correction by various groups and agencies. Information displayed on this map is the best available at the time of publication.

# 2023 Nodal Reference Bookmap

## LEGEND



NHDOT will accept crash locations based on the State of NH Uniform Police Traffic Accident Report.

Crash occurred on:

**Option 1**     Street Address  
                   123 Main Street

**Option 2**     Route No and/or     Distance from             NESW             Intesecting Road, Bridge,  
                   Street name             Intersecting Street                                     Town/County line  
                   Main Street                     500                     E                     Oak Street

**Option 3**     First Node                     Distance from First Node                     Second Node  
                   515                                     212                                     632

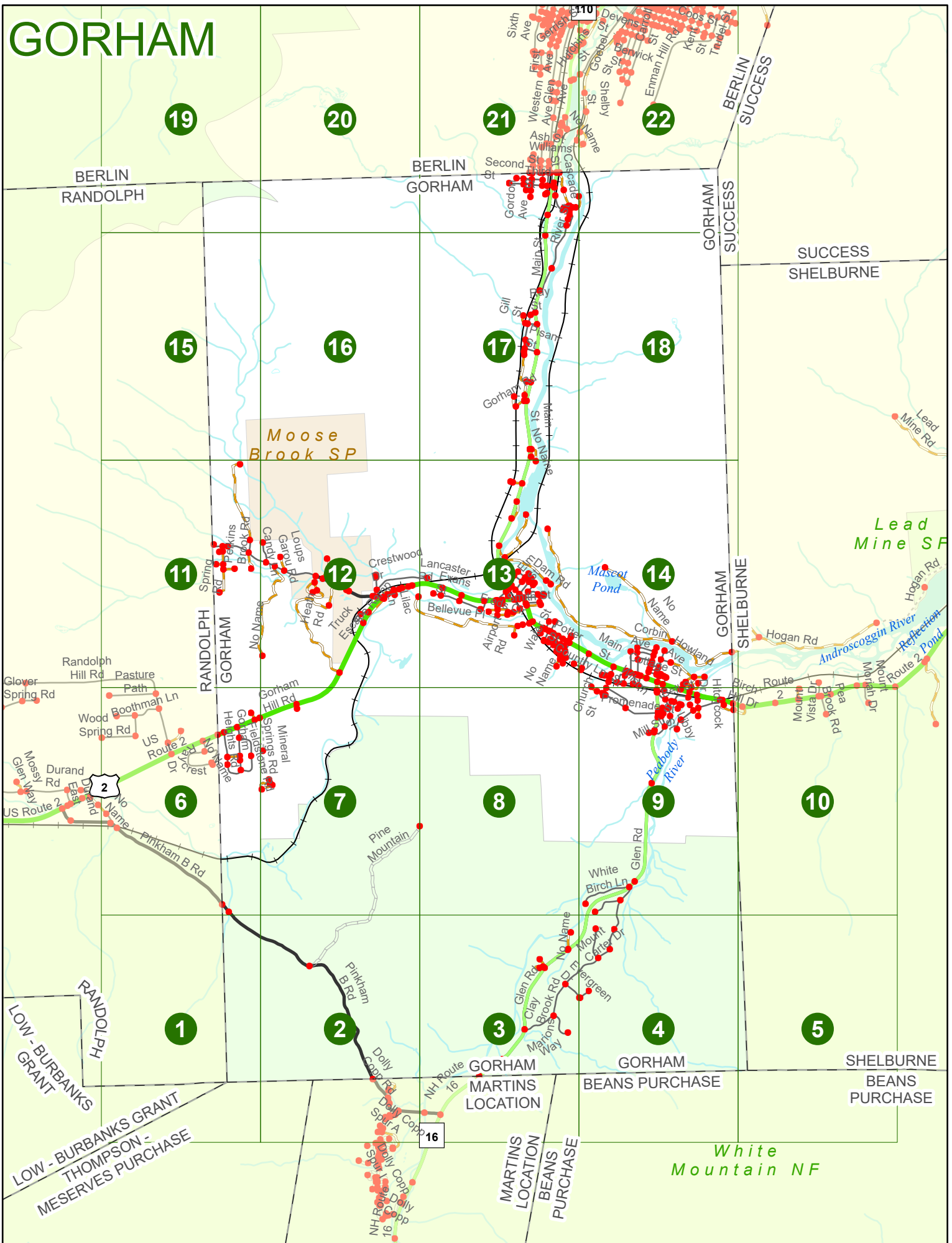
**Option 4**     Route No and/or             Mile Marker on Interstate Only     NESW             Mile (Marker)  
                   Street name  
                   189S                     700 feet                     S                     36.8

**Option 3 – Example**

Street Name                     Loudon Road  
First Node                             803  
Distance from First Node             318 Ft  
Second Node                             813



# GORHAM



# GORHAM

0016

Pinkham B Rd

White Mountain NF

RANDOLPH GORHAM

Match to Page 2


Match to Page 0

# 1

RANDOLPH LOW - BURBANKS GRANT

GORHAM THOMPSON - MESERVES PURCHASE

LOW - BURBANKS GRANT  
THOMPSON -  
MESERVES PURCHASE



Match to Page 7

# GORHAM

Pine Mountain

Pinkham B Rd

0014

White Mountain NF

## 2

Match to Page 3

Pinkham B Rd

Match to Page 1

GORHAM THOMPSON - MESERVES PURCHASE

GORHAM MARTINS LOCATION 6013

Barnes Field

0037

0181

0036

0035

0034

Dolly Copp Rd

0033

Peabody River

NH Route 46

THOMPSON - MESERVES PURCHASE MARTINS LOCATION

0173

0174

0170

0172

0169

0168

0159

0160

0175

0038

0161

0040

0044

0039

0041

0043

Dolly Copp Spur E

Dolly Copp Spur B

Dolly Copp Spur A

0 495 990 1,980 Feet

Match to Page 0


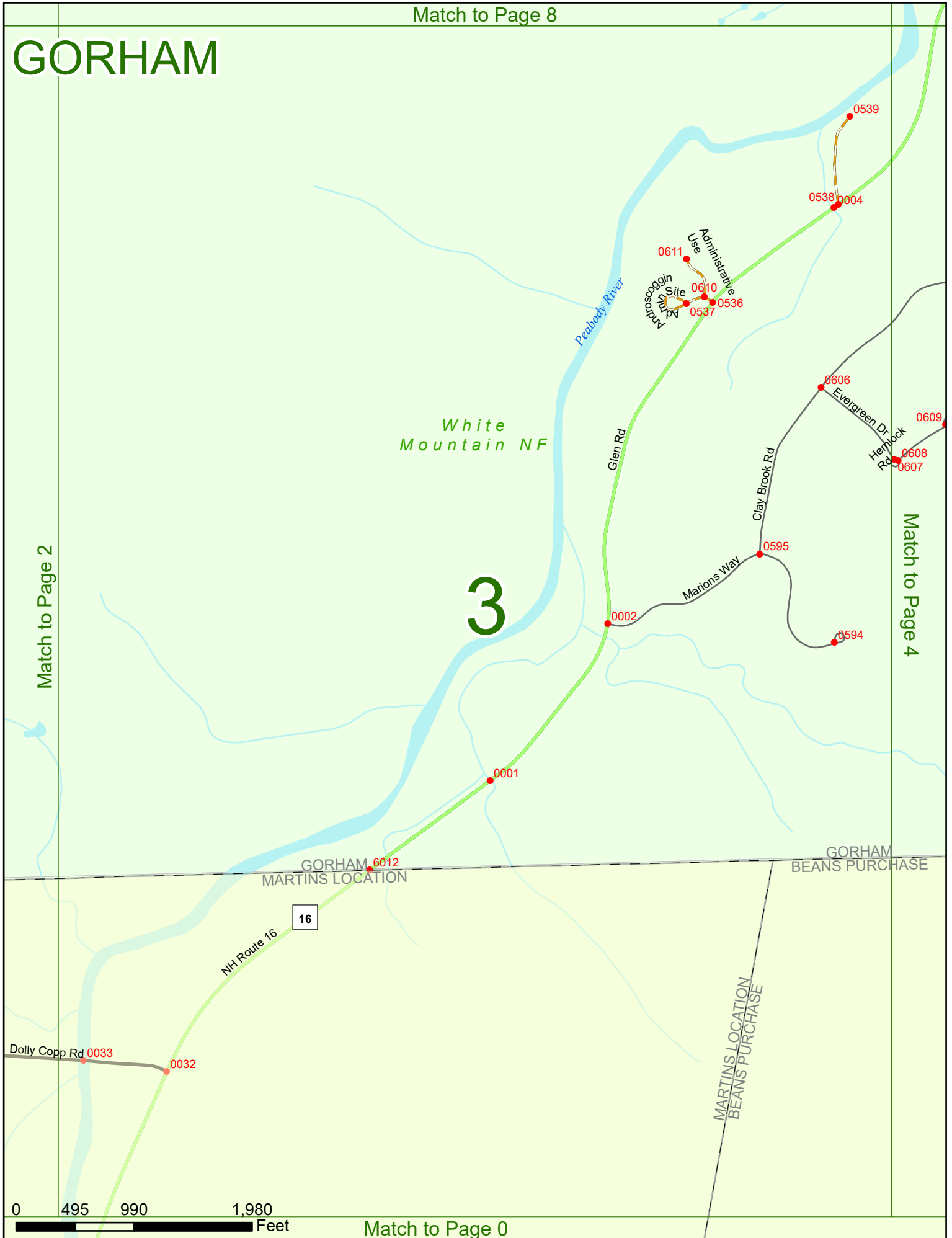
# GORHAM

Match to Page 2

Match to Page 4

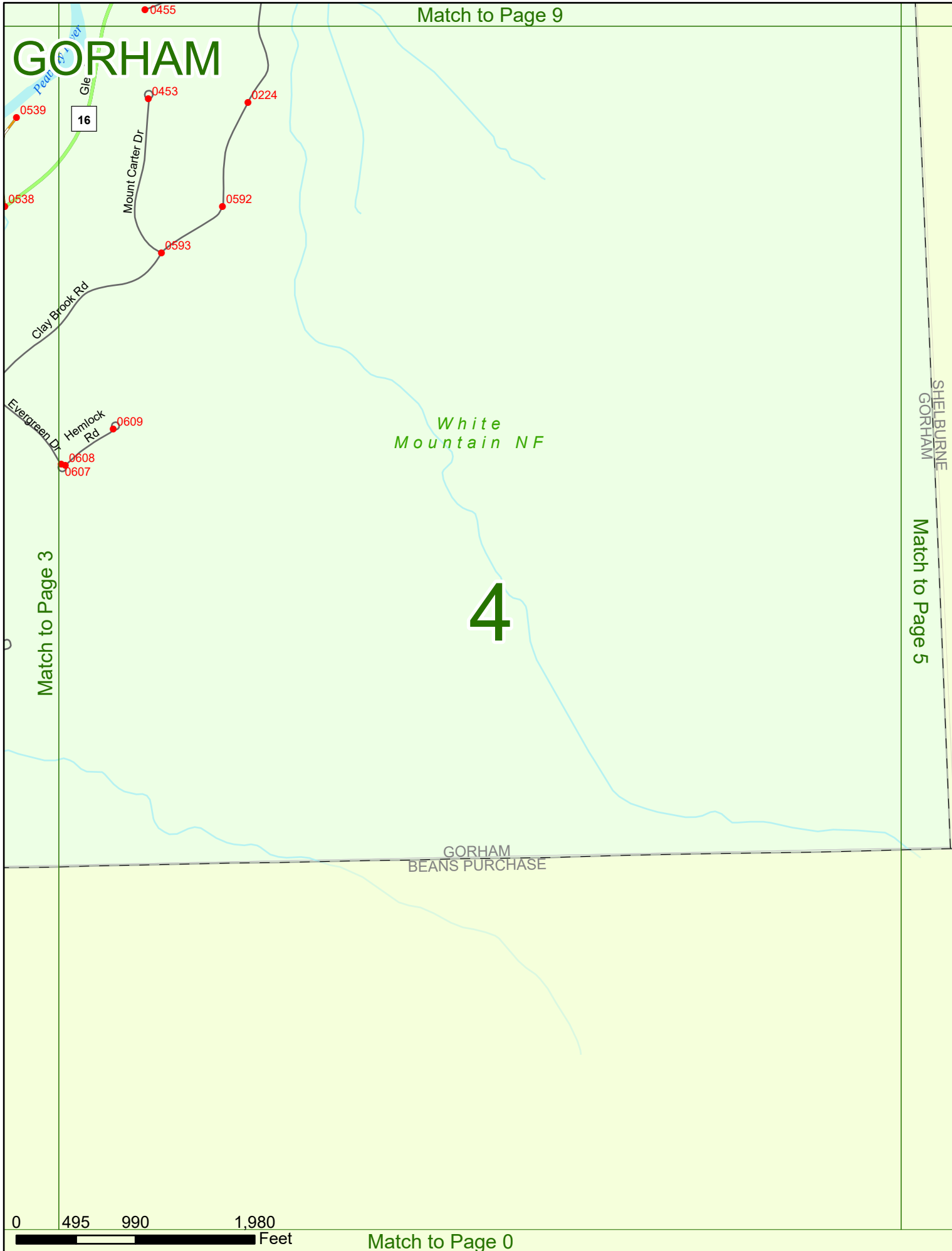
White Mountain NF

# 3



Match to Page 9

# GORHAM



Match to Page 3

SHELBURNE  
GORHAM  
Match to Page 5

# 4

GORHAM  
BEANS PURCHASE

0 495 990 1,980 Feet

Match to Page 0

# GORHAM

*White  
Mountain NF*

# 5


SHELBURNE  
GORHAM

Match to Page 4

Match to Page 0

GORHAM  
BEANS  
PURCHASE

SHELBURNE  
BEANS PURCHASE





Match to Page 11

# GORHAM

# 6

RANDOLPH  
GORHAM

White  
Mountain NF

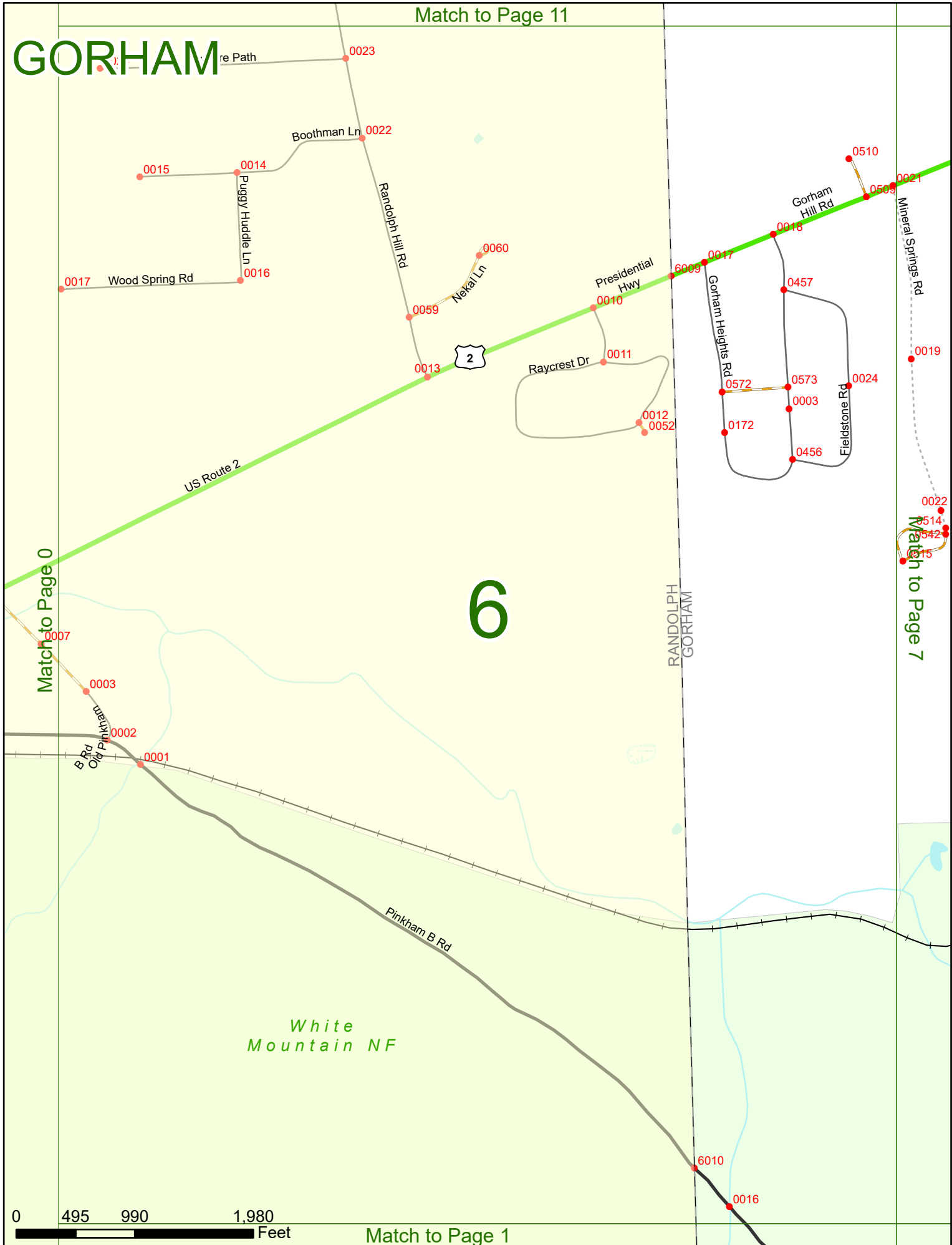
US Route 2

Match to Page 0

Match to Page 7

0 495 990 1,980 Feet

Match to Page 1



# GORHAM

Match to Page 12

Gorham Hill Rd



0528  
0529

0510  
0509  
0021

Mineral Springs Rd

0019

0024  
Fieldstone Rd

0022  
0542  
0478

Mineral Spring Rd

0515

Match to Page 6


# 7

White Mountain NF

Pine Mountain

Match to Page 8

0015



Match to Page 2

# GORHAM

Match to Page 7

Match to Page 9

# 8

*White  
Mountain NF*

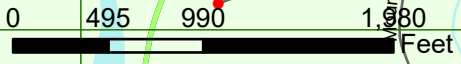
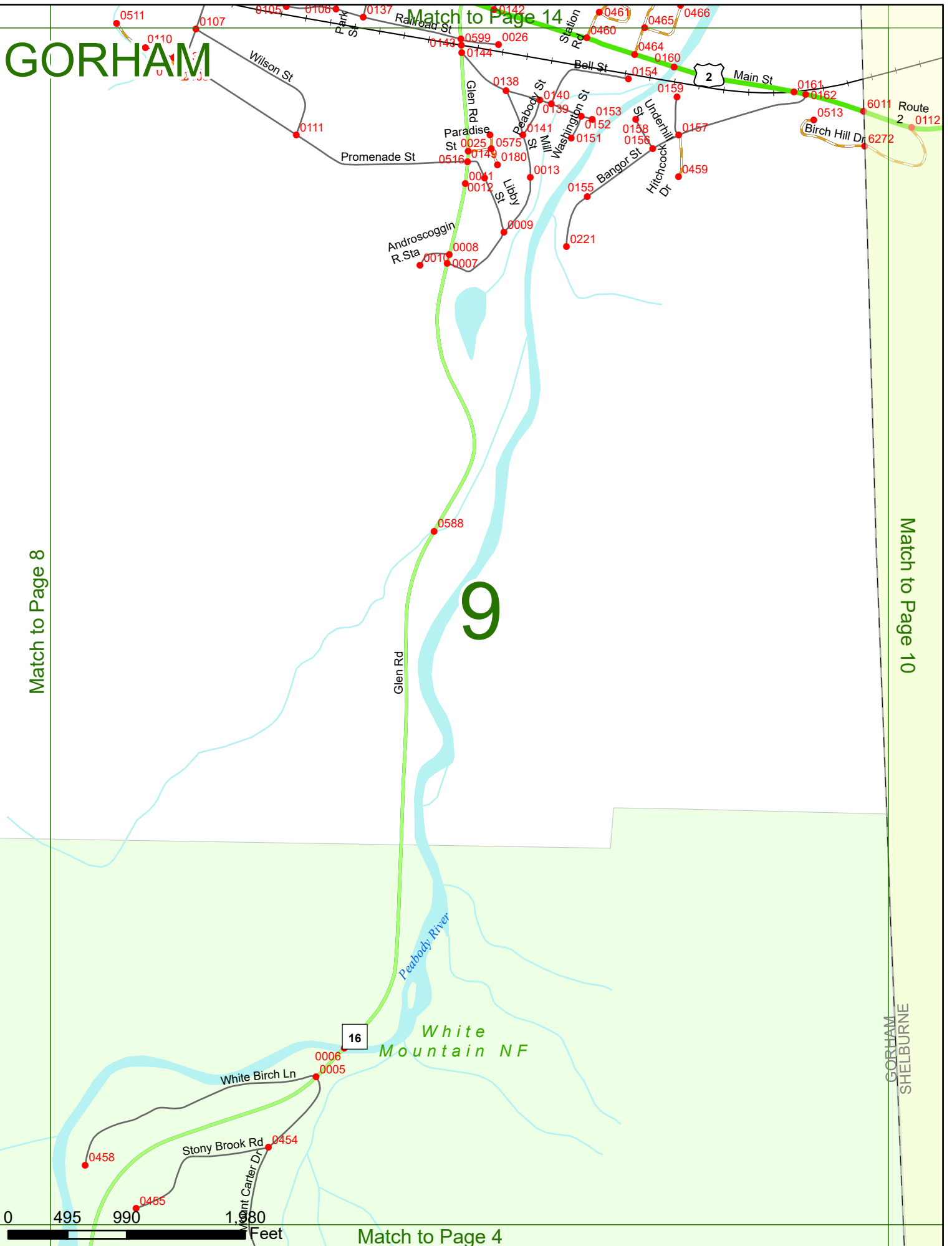
Pine Mountain 0015

Peachbody River  
Glen Rd  
White Birch Ln  
0458

0 495 990 1,980 Feet

Match to Page 3

# GORHAM



Match to Page 4

Match to Page 8

Match to Page 10

GORHAM  
SHELBURNE

# GORHAM

Match to Page 0




# 10

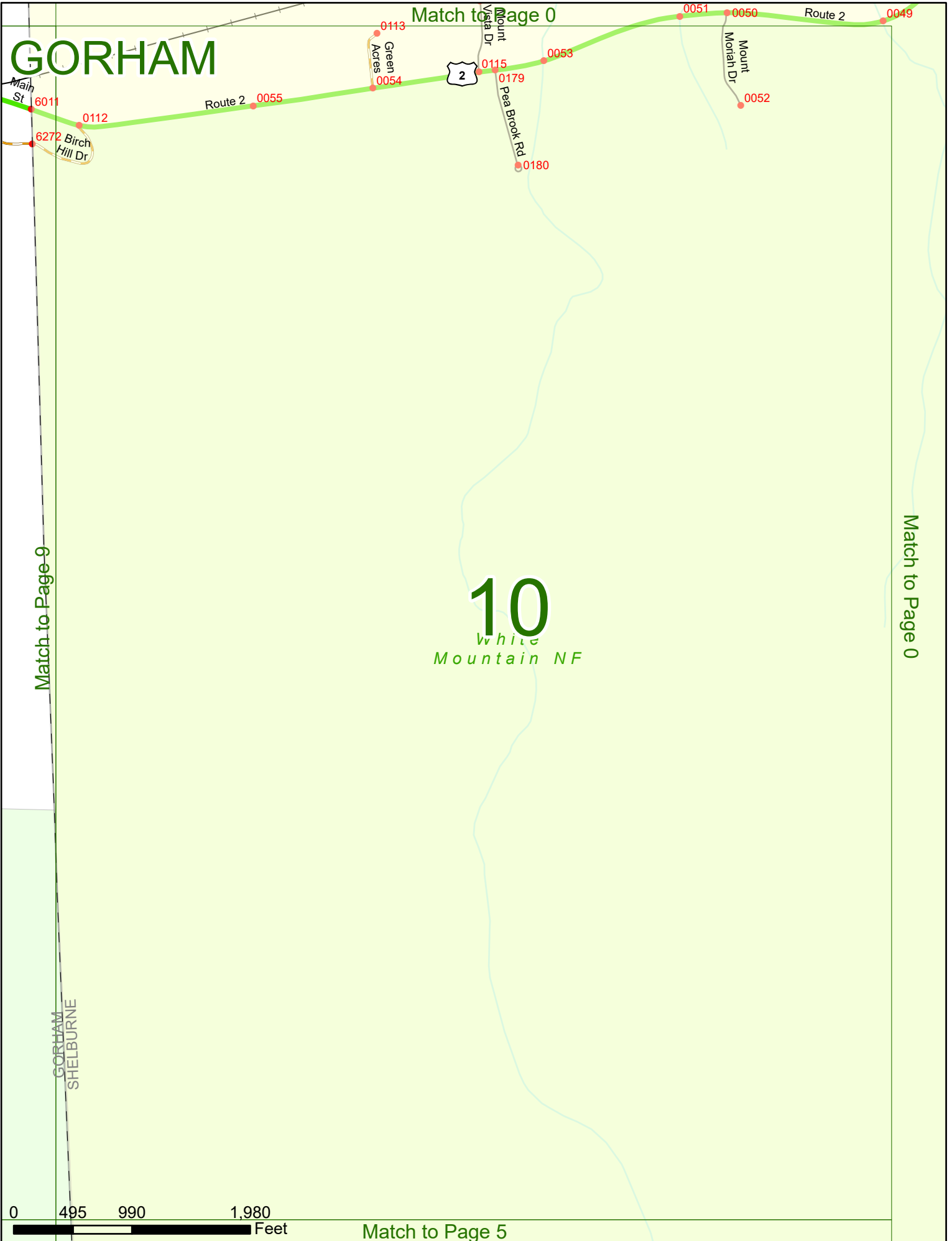
White Mountain NF

Match to Page 9

Match to Page 0



Match to Page 5



Match to Page 15

# GORHAM

Moose Brook SP

# 11

Match to Page 0

Match to Page 12

RANDOLPH  
GORHAM

Bixby Rd

Lessard Ln

0176

0174

0526

0178

0177

0531

0530

0175

Perkins Brook Rd

Jimtown Rd

0173

0492

0491

0490 Rd

0493

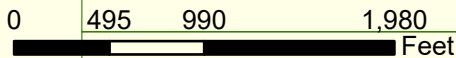
0585

0475

Spring Rd

0583

Randolph Hill Rd



Match to Page 6

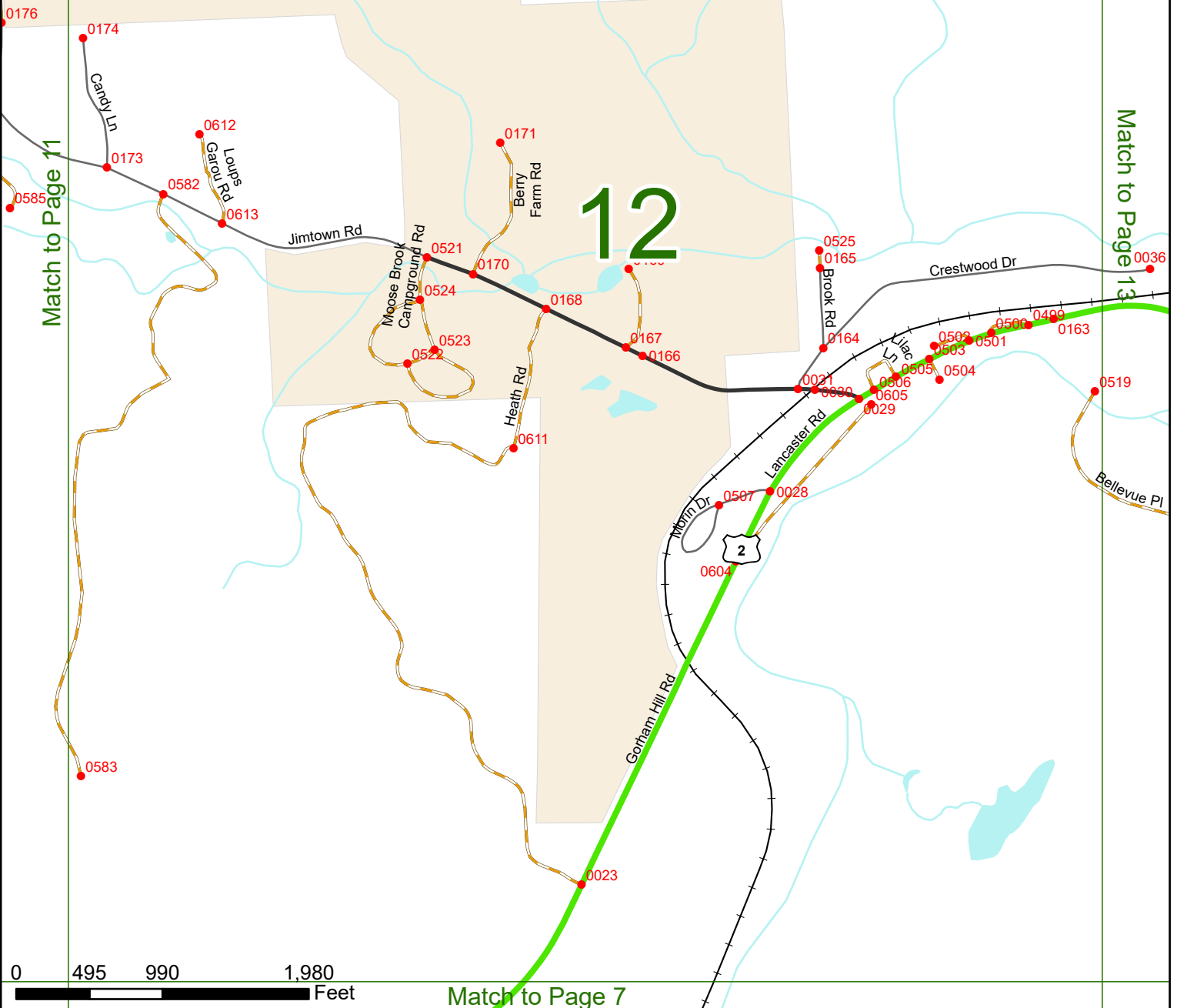
# GORHAM

Moose Brook SP

# 12

Match to Page 11

Match to Page 13

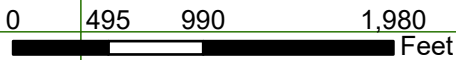
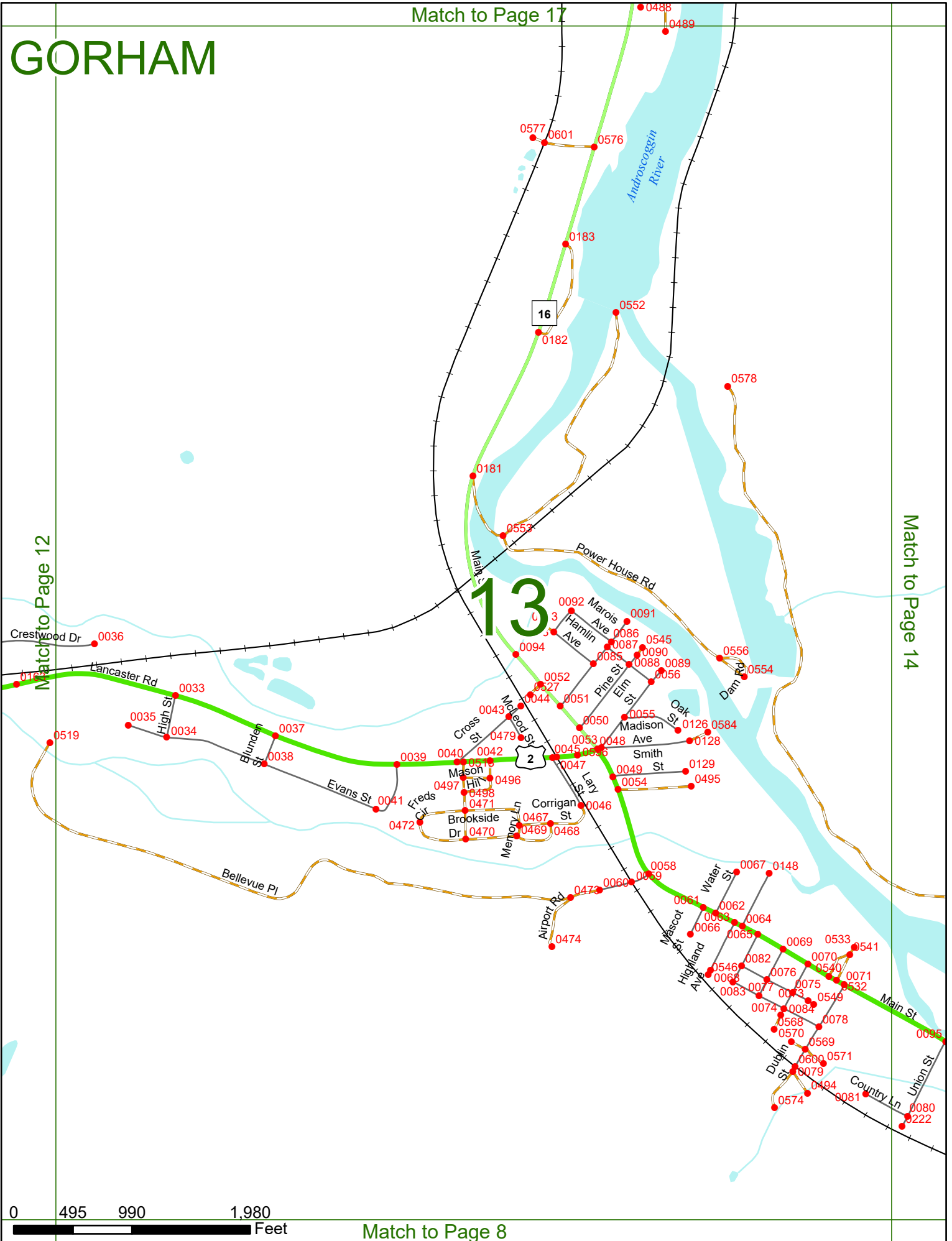


# GORHAM

Match to Page 17

Match to Page 12

Match to Page 14



Match to Page 8



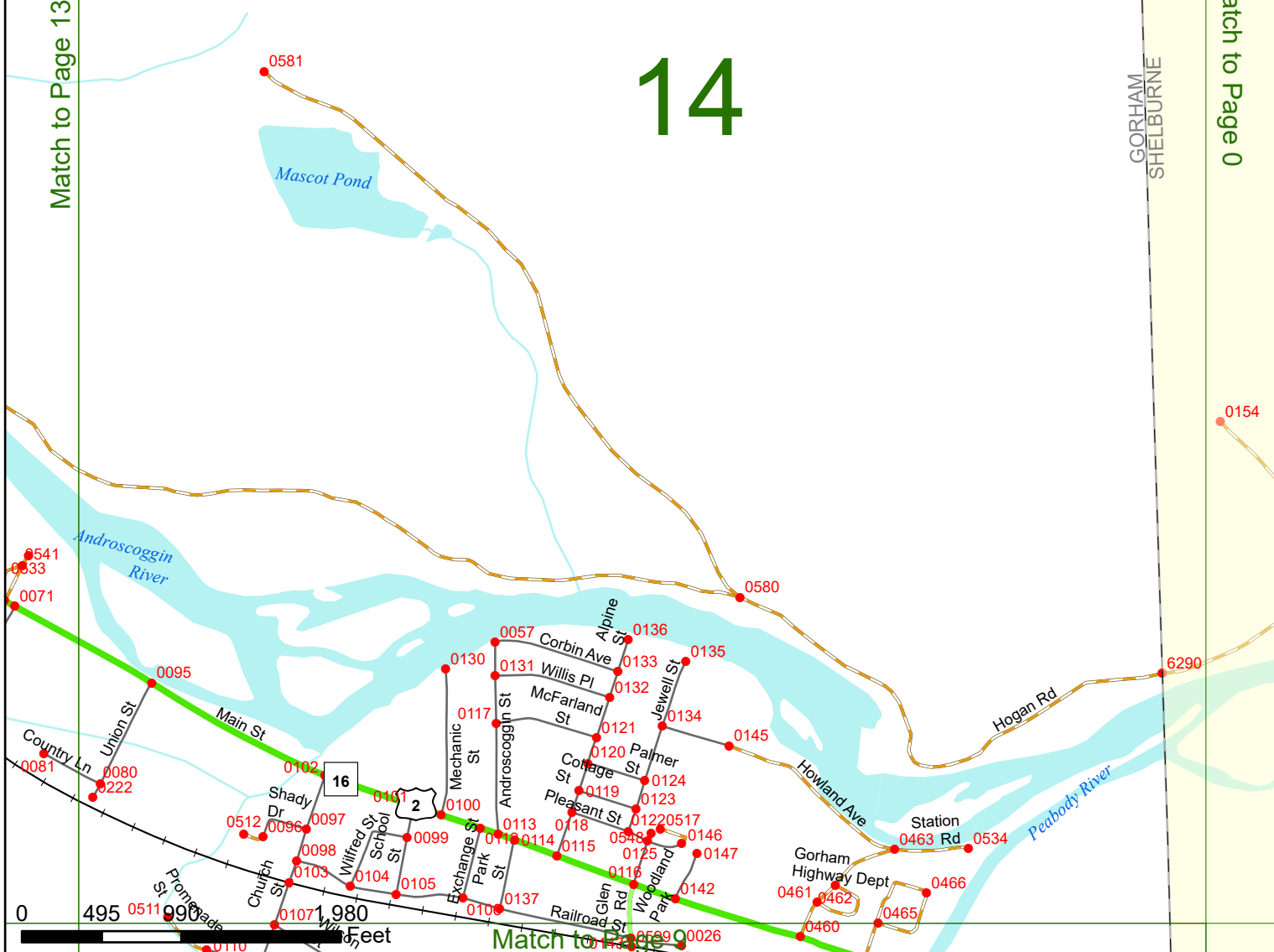
# GORHAM

# 14

Match to Page 13

Match to Page 0

GORHAM  
SHELBURNE



# GORHAM

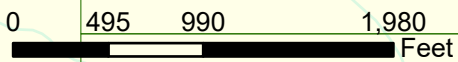
Match to Page 0

# 15

RANDOLPH  
GORHAM

Match to Page 16

Moose  
Brook SP



Match to Page 11

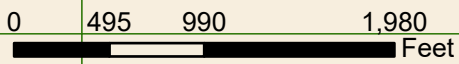
# GORHAM

16

Match to Page 15

Match to Page 17

*Moose  
Brook SP*



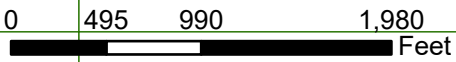
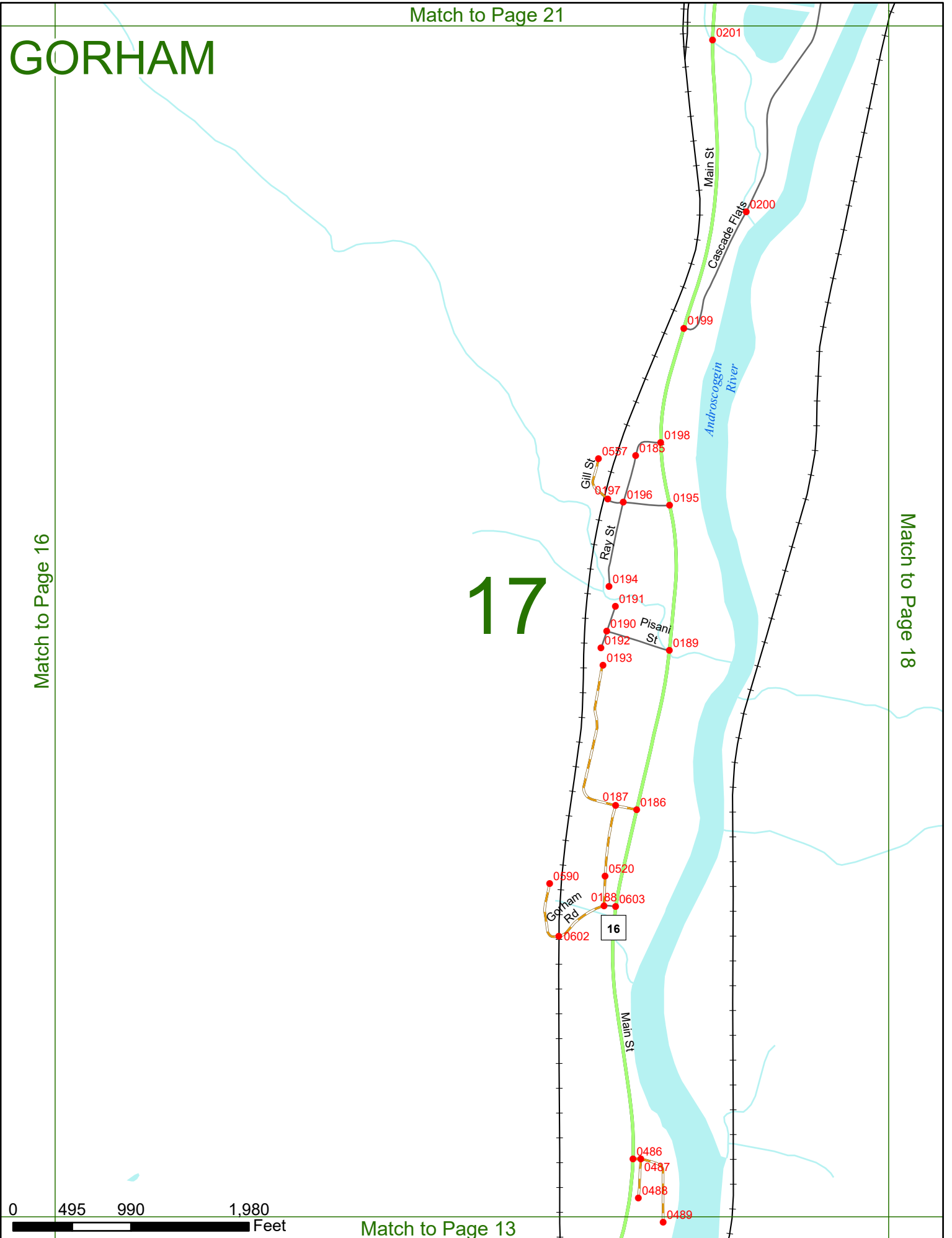
Match to Page 12

# GORHAM

Match to Page 16

Match to Page 18

# 17



# GORHAM

GORHAM  
SUCCESS

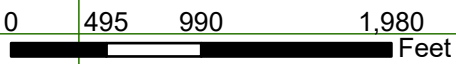
SUCCESS  
SHELBURNE

Match to Page 17

Match to Page 0

GORHAM  
SHELBURNE

# 18



Match to Page 0

GORHAM

*White  
Mountain NF*

19

Match to Page 0

Match to Page 20

BERLIN  
RANDOLPH

BERLIN  
GORHAM

RANDOLPH  
GORHAM

0 495 990 1,980 Feet

Match to Page 15

# GORHAM

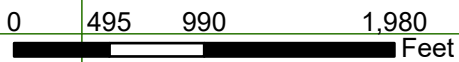
*White  
Mountain NF*

Match to Page 19

Match to Page 21

# 20

BERLIN  
GORHAM



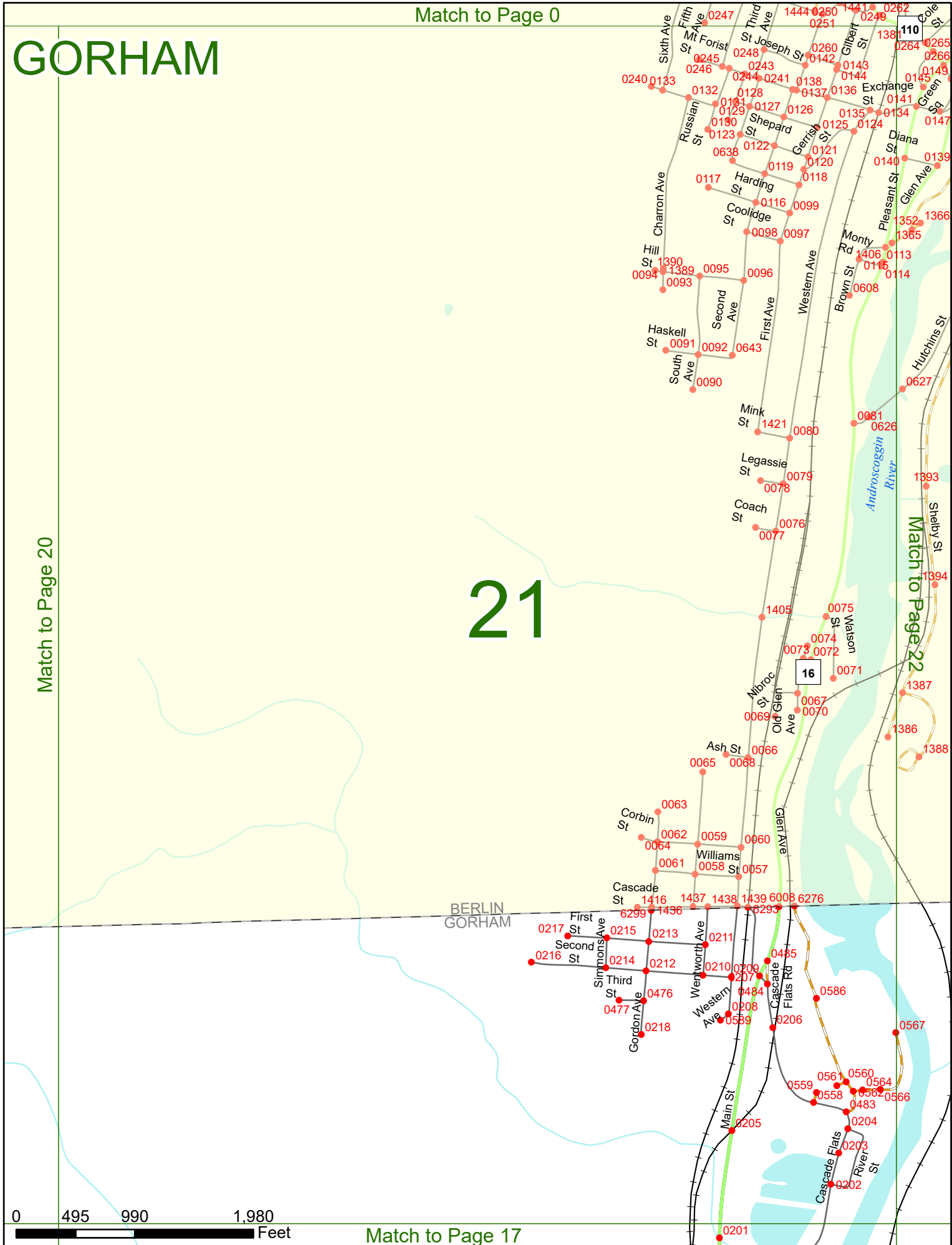
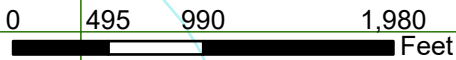
# GORHAM

Match to Page 20

# 21

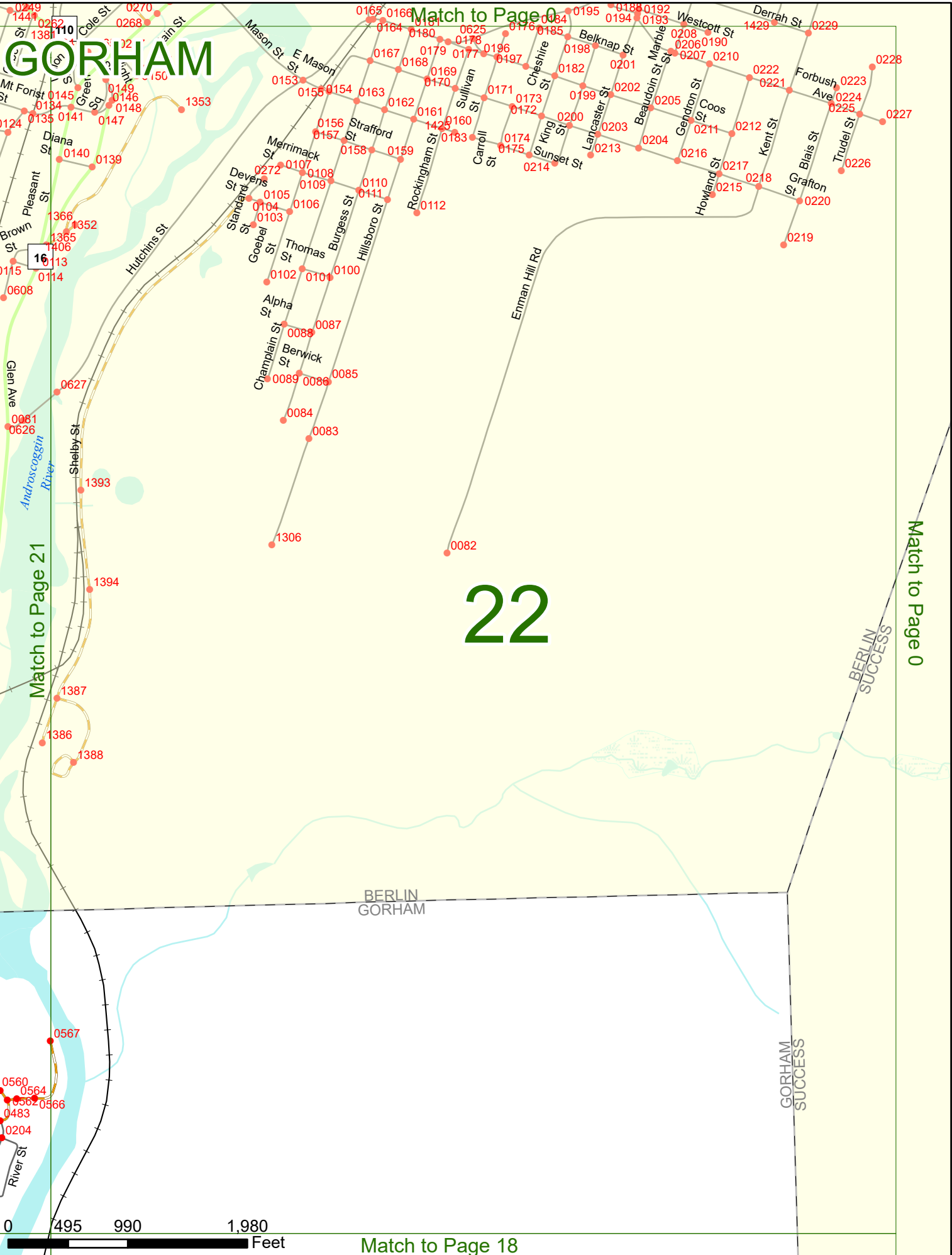
Match to Page 22

BERLIN  
GORHAM





# GORHAM



Match to Page 0

Match to Page 21

Match to Page 0

# 22

BERLIN  
GORHAM

GORHAM  
SUCCESS



Match to Page 18