



Maps and data sets are not guaranteed to be free from errors and omissions. Data is in a constant state of update and correction by various groups and agencies. Information displayed on this map is the best available at the time of publication.

# 2023 Nodal Reference Bookmap

## LEGEND



NHDOT will accept crash locations based on the State of NH Uniform Police Traffic Accident Report.

Crash occurred on:

**Option 1**     Street Address  
                   123 Main Street

**Option 2**     Route No and/or     Distance from             NESW             Intesecting Road, Bridge,  
                   Street name             Intersecting Street                                     Town/County line  
                   Main Street                     500                     E                     Oak Street

**Option 3**     First Node                     Distance from First Node                     Second Node  
                   515                                     212                                     632

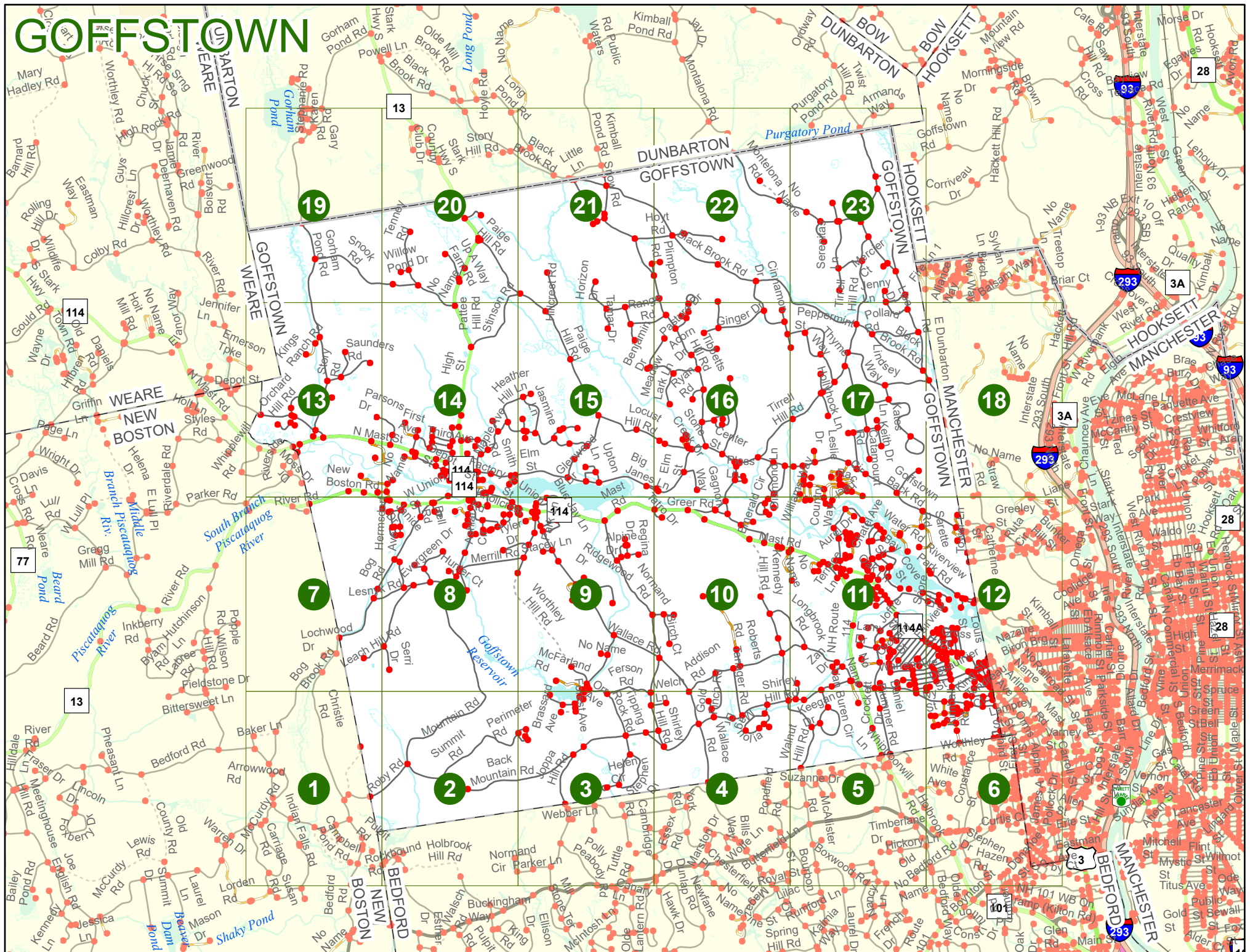
**Option 4**     Route No and/or             Mile Marker on Interstate Only     NESW             Mile (Marker)  
                   Street name  
                   189S                                     700 feet                     S                     36.8

**Option 3 – Example**

Street Name                     Loudon Road  
First Node                             803  
Distance from First Node             318 Ft  
Second Node                             813



# GOFFSTOWN



# GOFFSTOWN

Match to Page 7

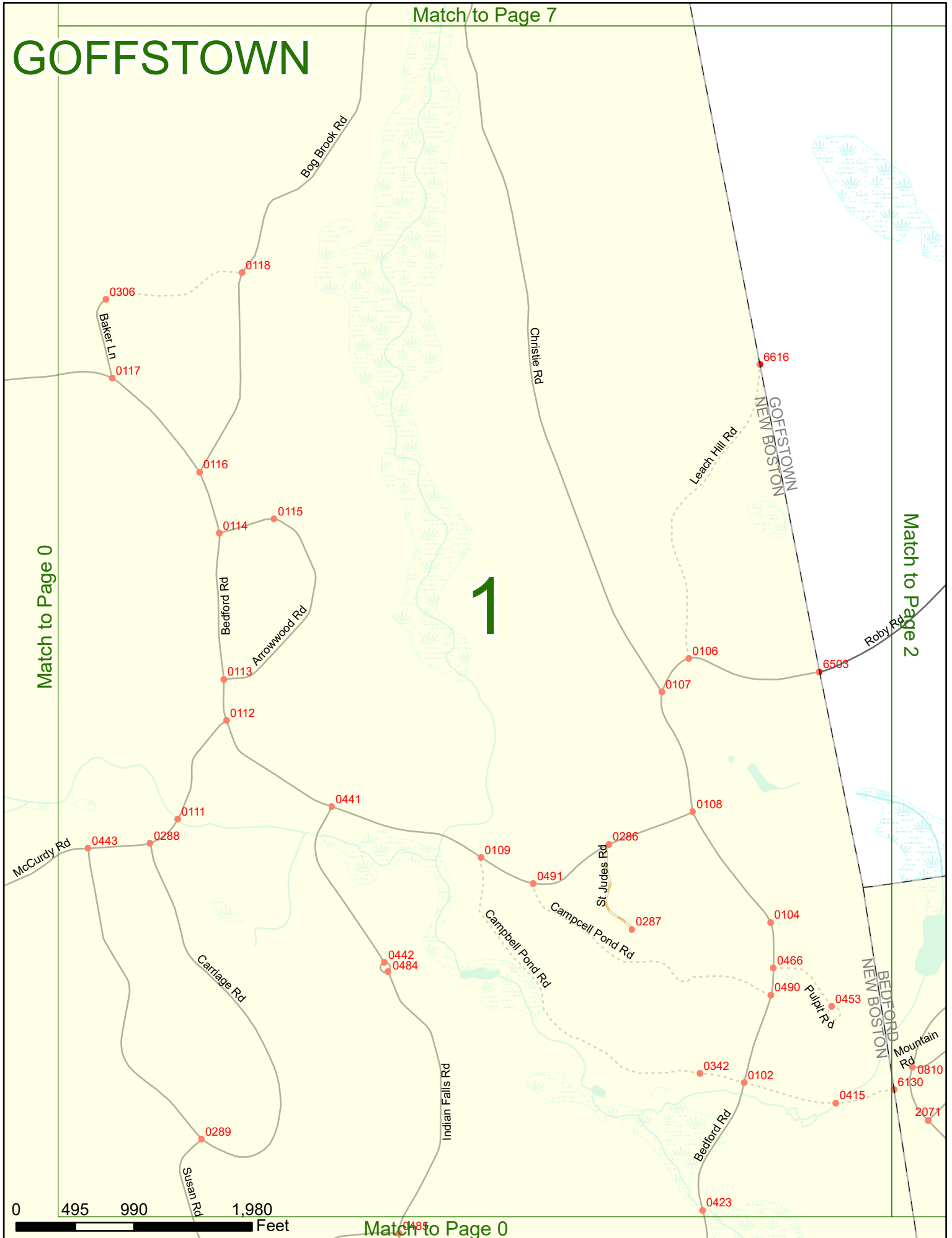
Match to Page 0

Match to Page 2

# 1

0 495 990 1,980 Feet

Match to Page 0



# GOFFSTOWN

# 2

Match to Page 1

Match to Page 3

GOFFSTOWN  
BEDFORD

BEDFORD  
NEW BOSTON

- 0810
- 2071
- 0809
- 6130
- 2073
- 2074
- 2072
- 2075

Holbrook Hill Rd

Pulpit Rd

0 495 990 1,980 Feet

Match to Page 0

Mountain Rd

Summit Rd

Back Mountain Rd

Perimeter Rd

- 0732
- 0723
- 0897

2130

2138

Normand Cir

2129

0180

0179

0178

# GOFFSTOWN

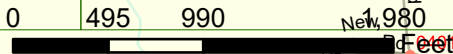
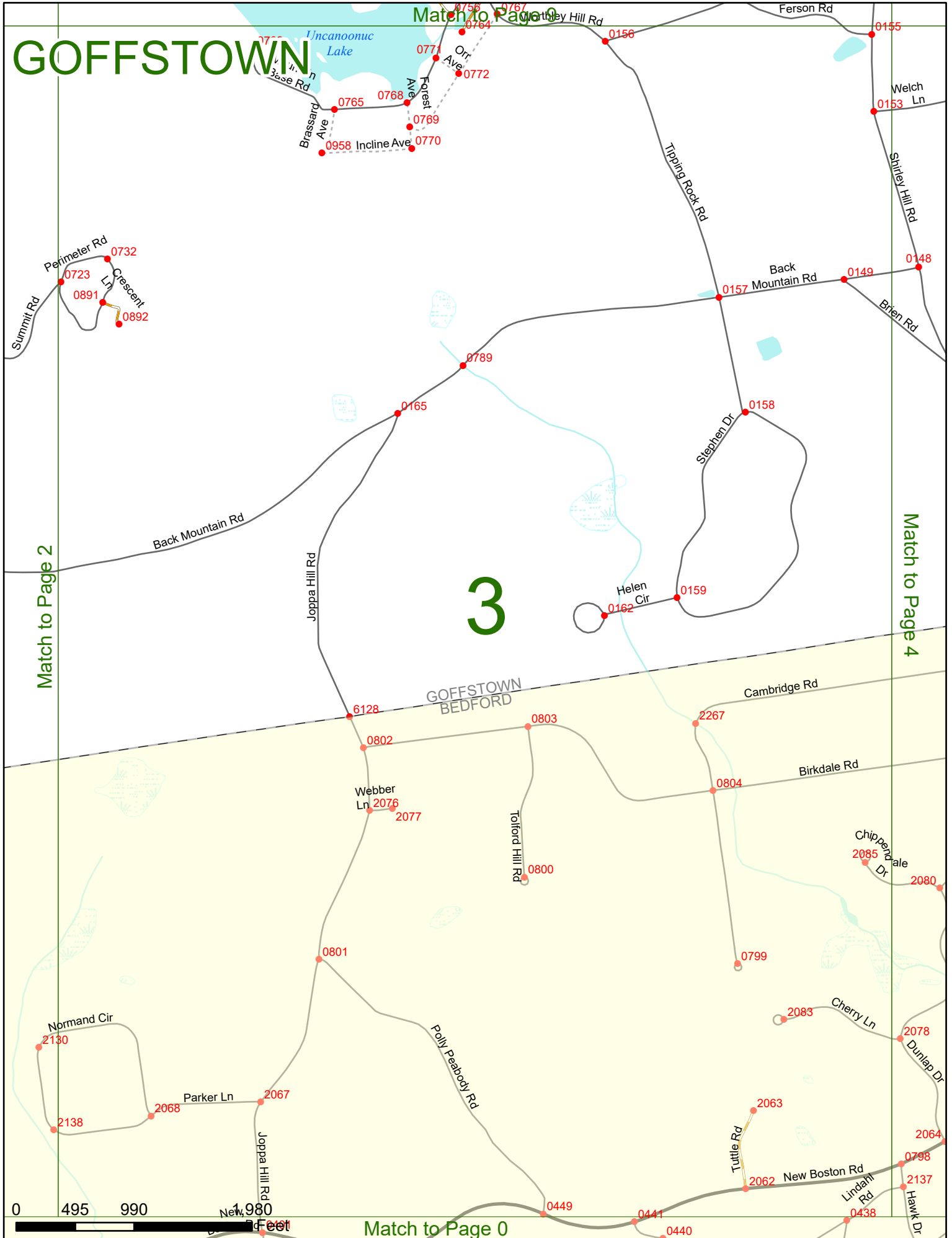
Match to Page 3

# 3

Match to Page 4

Match to Page 2

Match to Page 0



# GOFFSTOWN

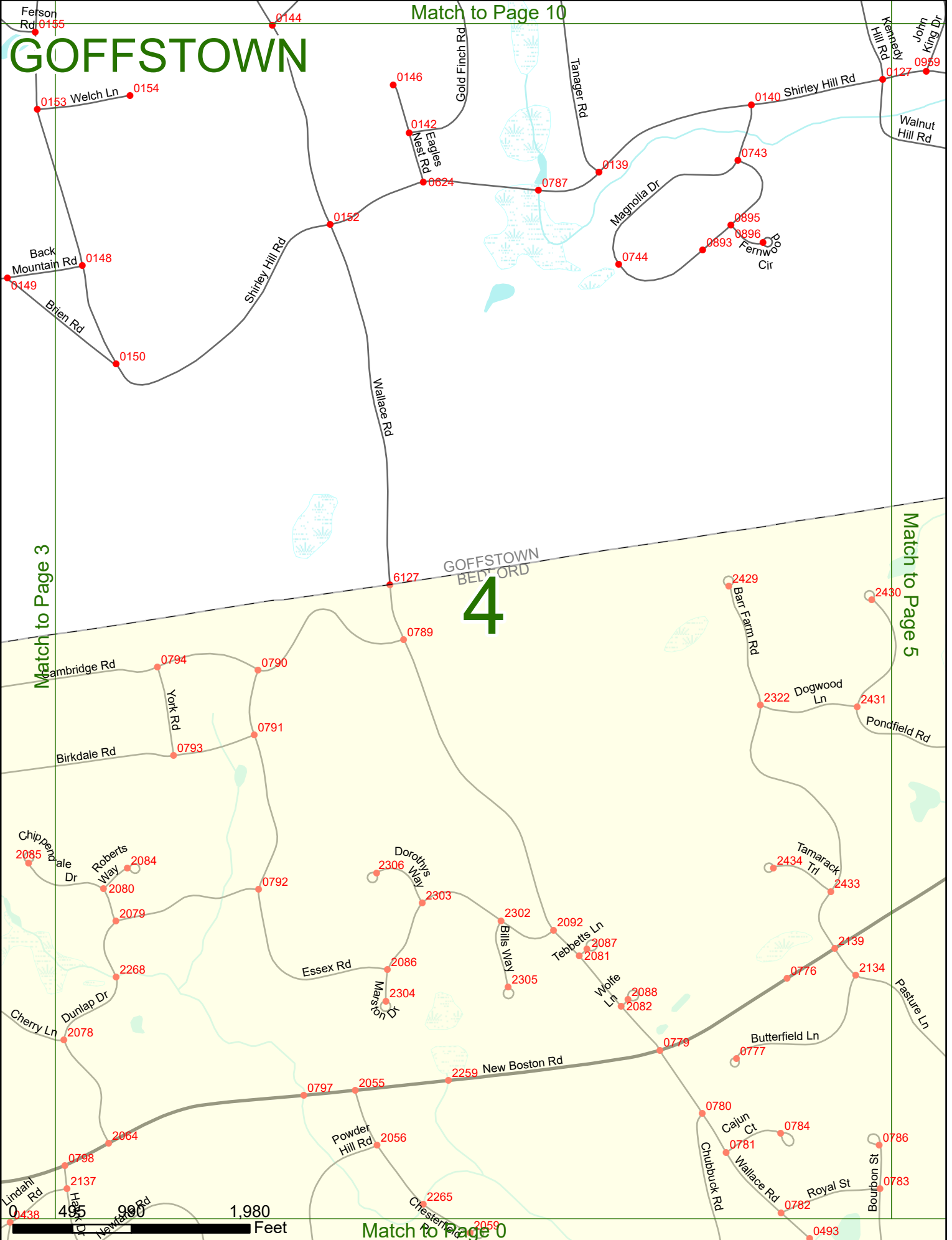
Match to Page 10

Match to Page 3

Match to Page 5

GOFFSTOWN  
BEDFORD

## 4



Match to Page 0

1,980 Feet


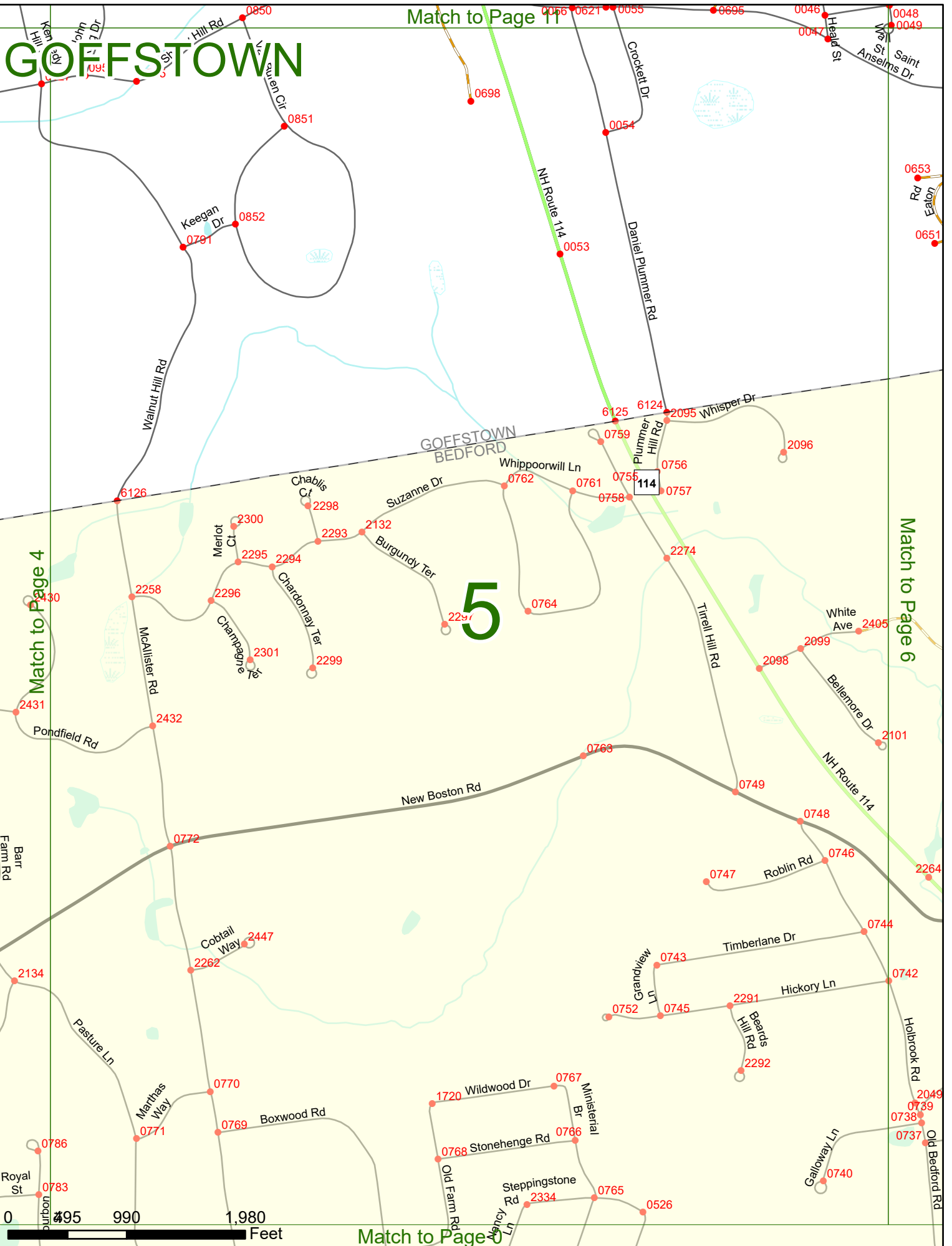
# GOFFSTOWN

Match to Page 11

Match to Page 4

Match to Page 6

# 5



Match to Page 0



# GOFFSTOWN

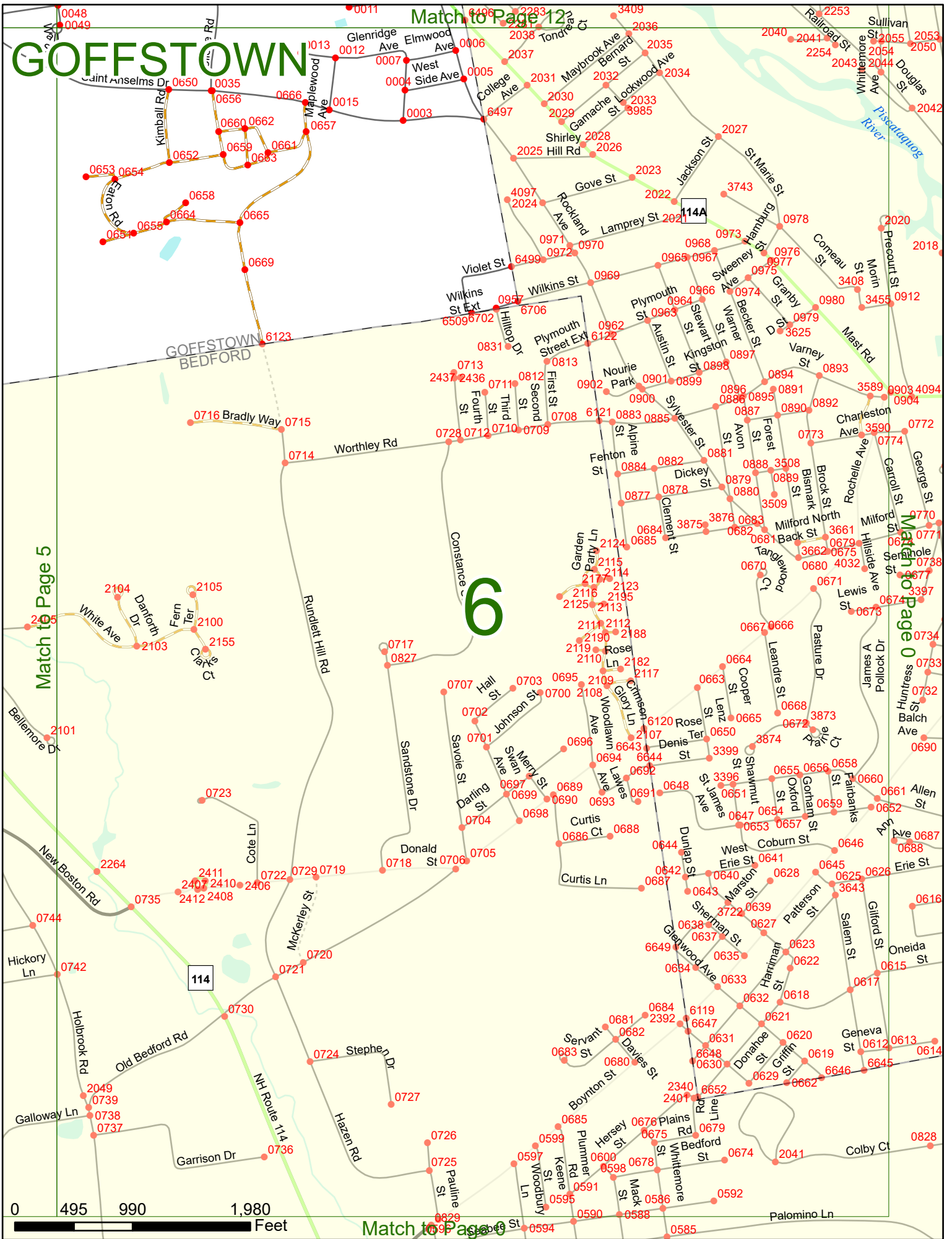
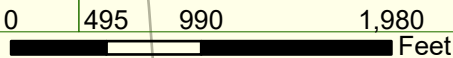
Match to Page 12

Match to Page 5

# 6

Match to Page 0

Match to Page 0



# GOFFSTOWN

Match to Page 13

Match to Page 0

Match to Page 8

Match to Page 1

# 7

GOFFSTOWN  
NEW BOSTON

0440

0232

0230

0229

Fales Ln

0230

6505

0214

0709

0215

0216

0217

0185

0184

6504

0436

0435

Lochwood Dr

0436

0227

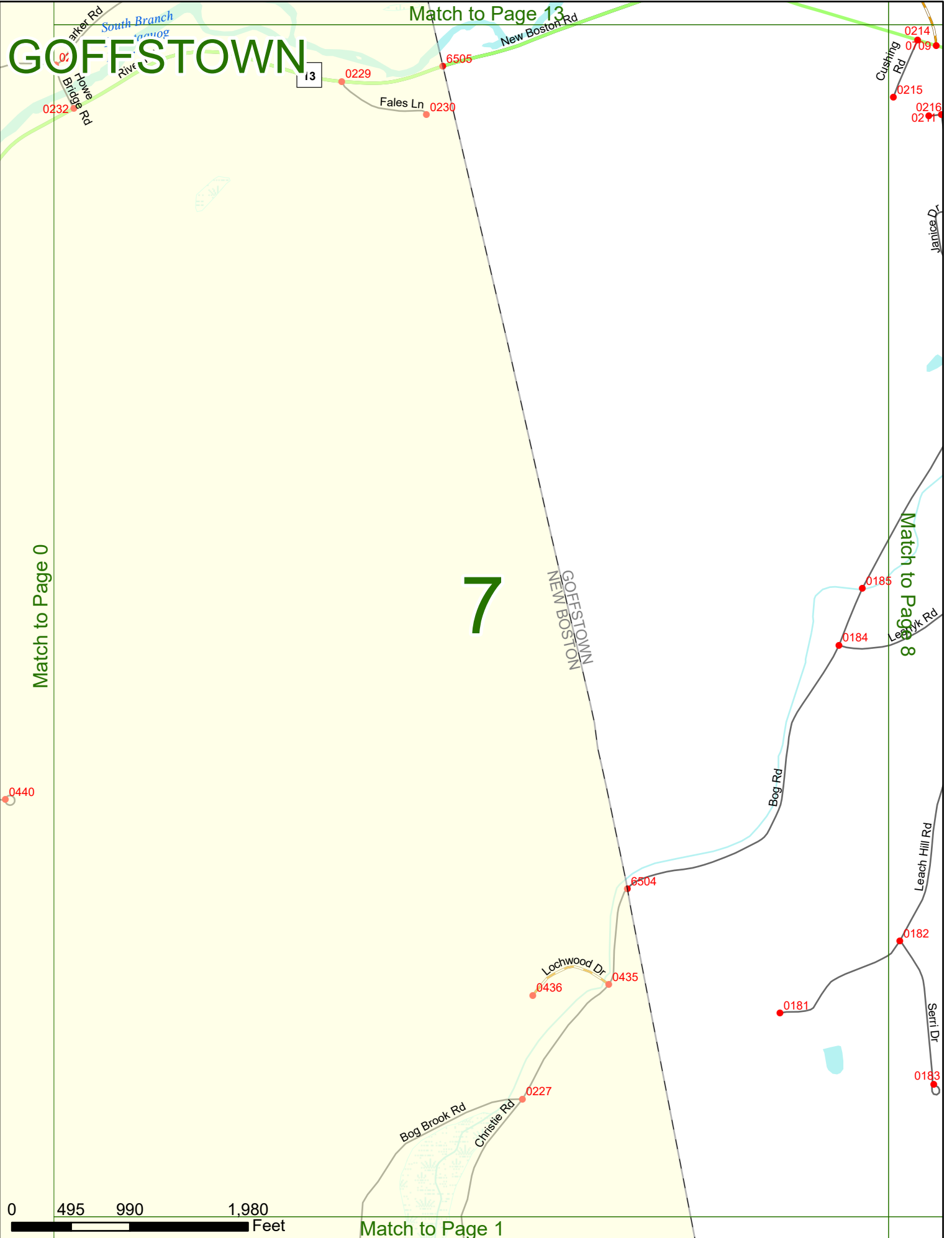
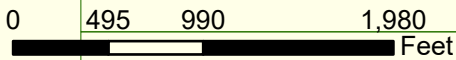
Bog Brook Rd

Christie Rd

0181

0182

0183

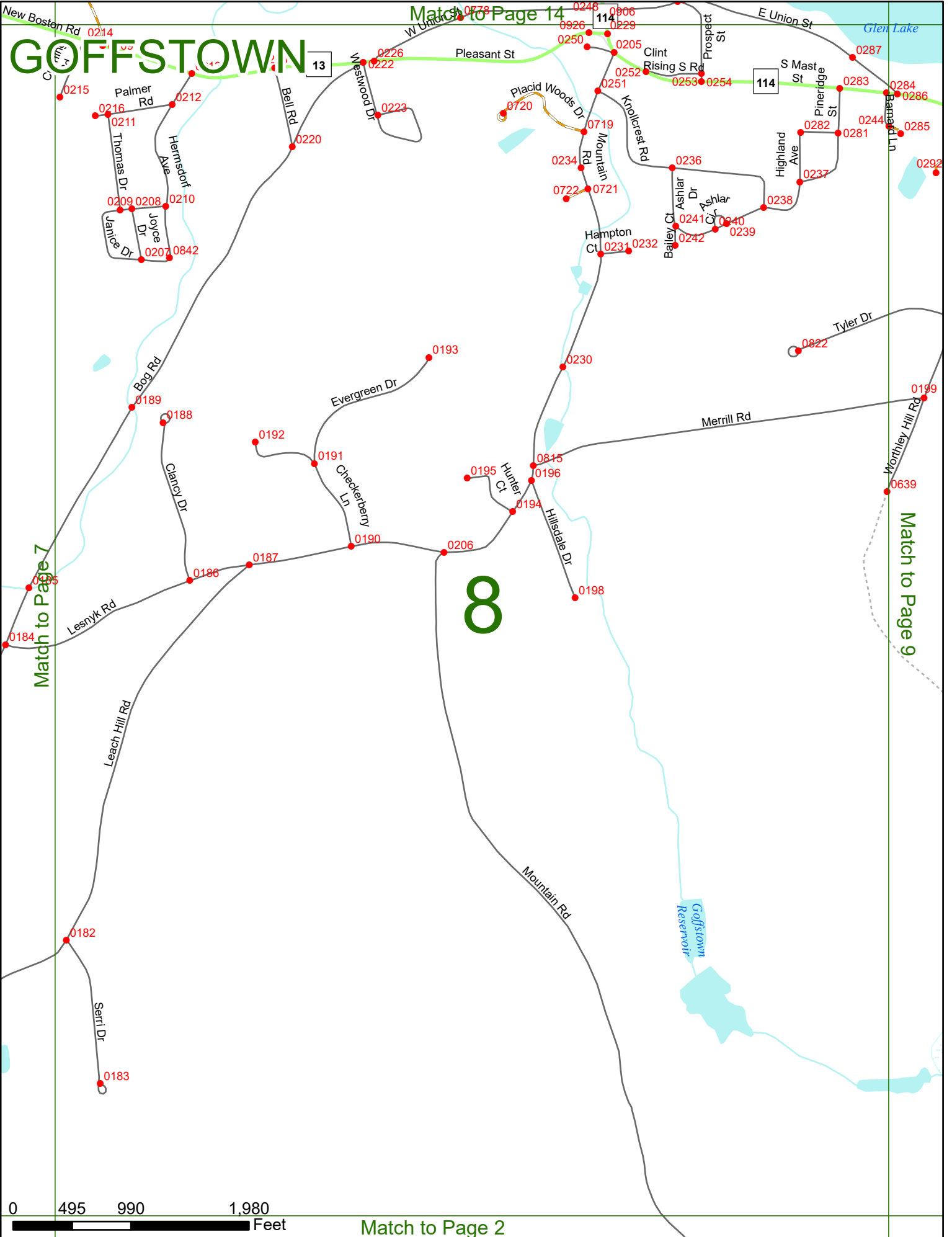


# GOFFSTOWN

13

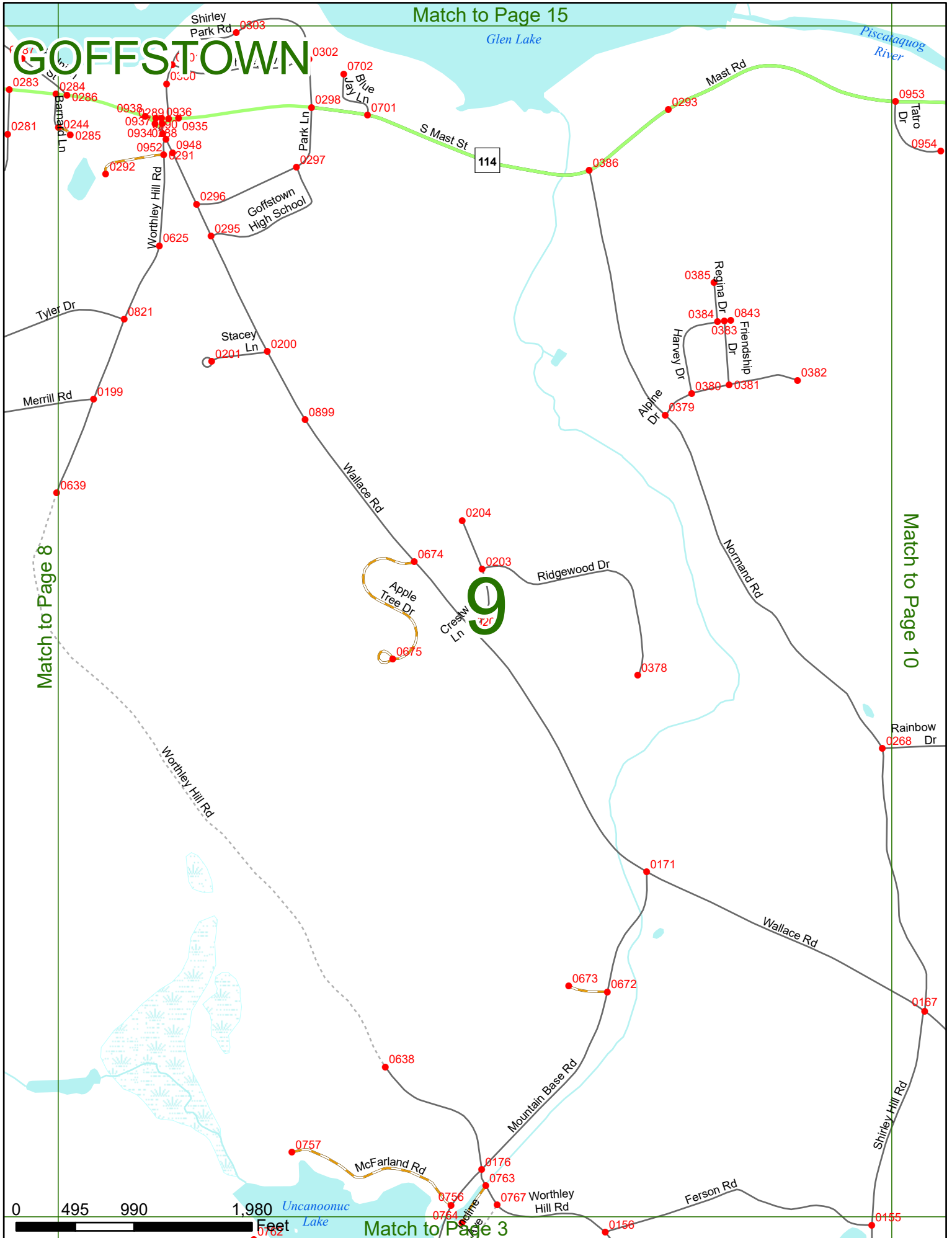
8

114



0 495 990 1,980 Feet

Match to Page 2



Match to Page 15

# GOFFSTOWN

114

# 9

Match to Page 10

Match to Page 8

Match to Page 3

0 495 990 1,980 Feet

Shirley Park Rd 0893

0283 0284 0286 0281 0244 0285 0938 089 0936 0937 090 0935 0934 0938 0952 0948 0291 0292

Worthley Hill Rd 0625

Goffstown High School

0302 0702 Blue Jay Ln 0701 0298 0296 0295

Stacey Ln 0201 0200

Tyler Dr 0821

Merrill Rd 0199

0639

Wallace Rd 0899

0204

0674

Apple Tree Dr 0675

Creswell Ln 0203

Ridgewood Dr 0378

0385

0384 0843

0383

Friendship Dr

0380 0381 0382

Alpine Dr 0379

0386

0293

0953

Tatro Dr 0954

Normand Rd

Rainbow Dr 0268

Worthley Hill Rd

0171

Wallace Rd

0673

0672

0167

Shirley Hill Rd

0638

Mountain Base Rd

0757

McFarland Rd

0176

0763

0756

0764

0762

Worthley Hill Rd

0767

Ferson Rd

0156

0155

Uncanoonuc Lake

Glen Lake

Piscataquog River

# GOFFSTOWN

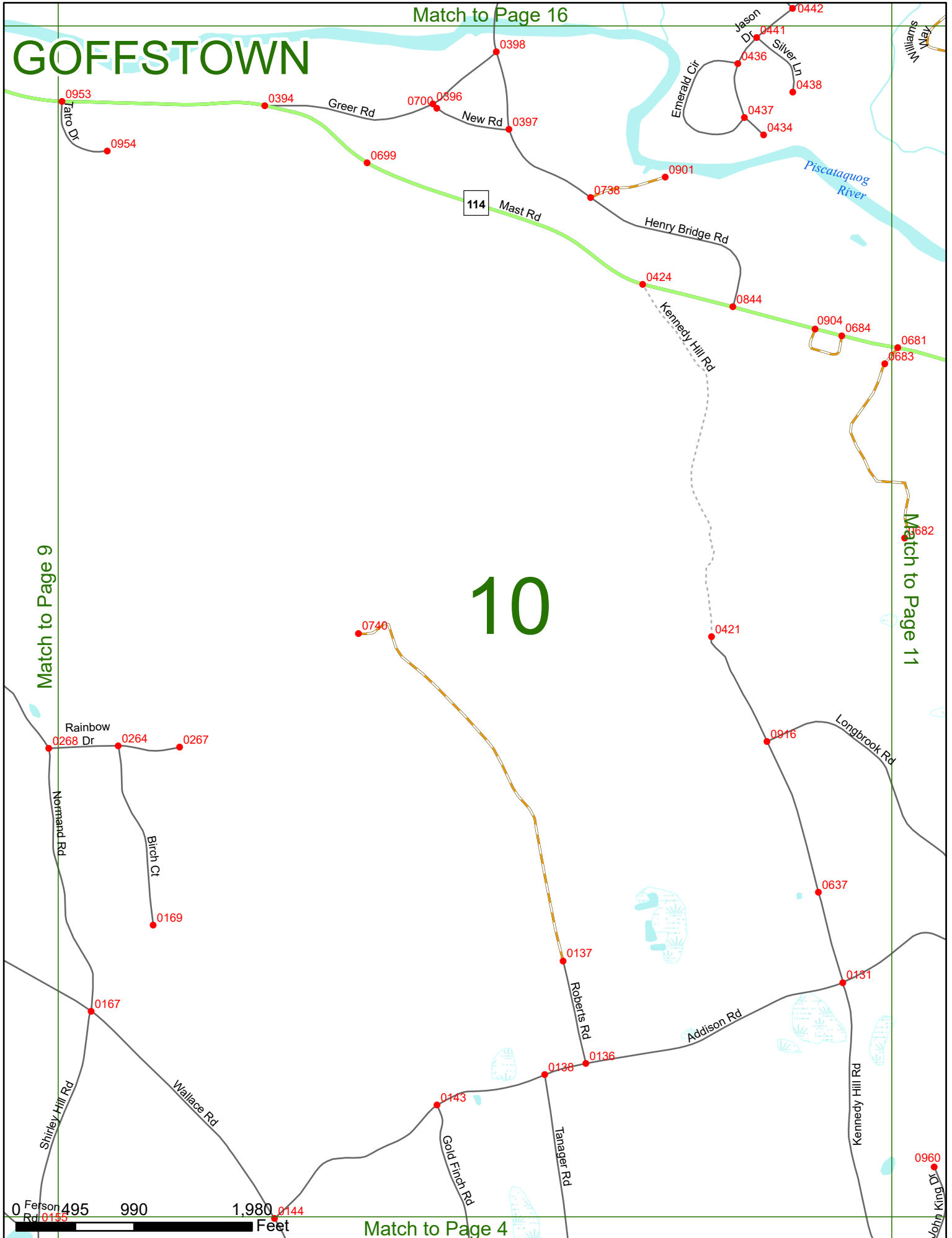
Match to Page 16

# 10

Match to Page 9

Match to Page 11

Match to Page 4



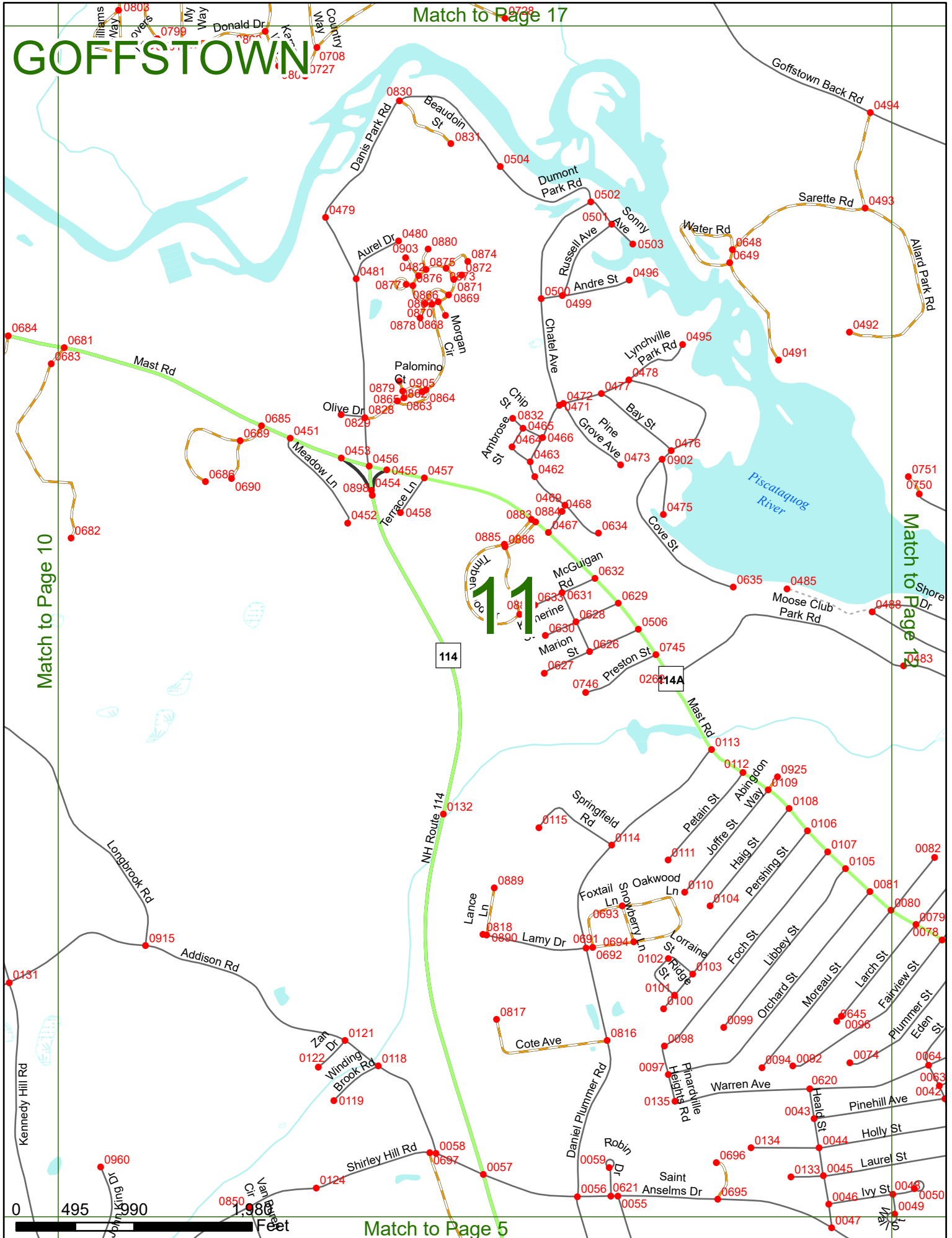
# GOFFSTOWN

Match to Page 17

Match to Page 10

Match to Page 12

Match to Page 5



114

14A

11

0 495 990 Feet

# GOFFSTOWN

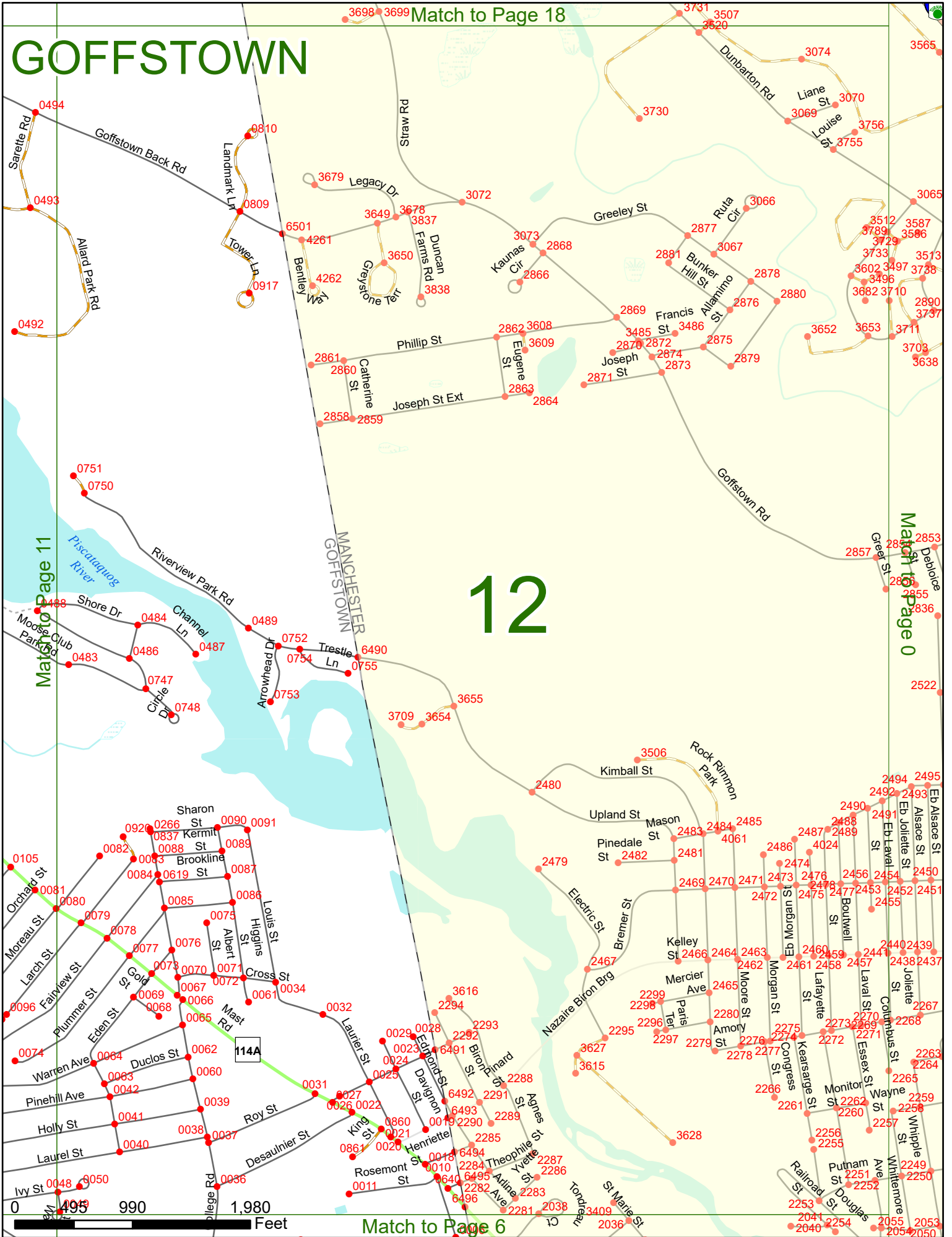
Match to Page 18

# 12

Match to Page 0

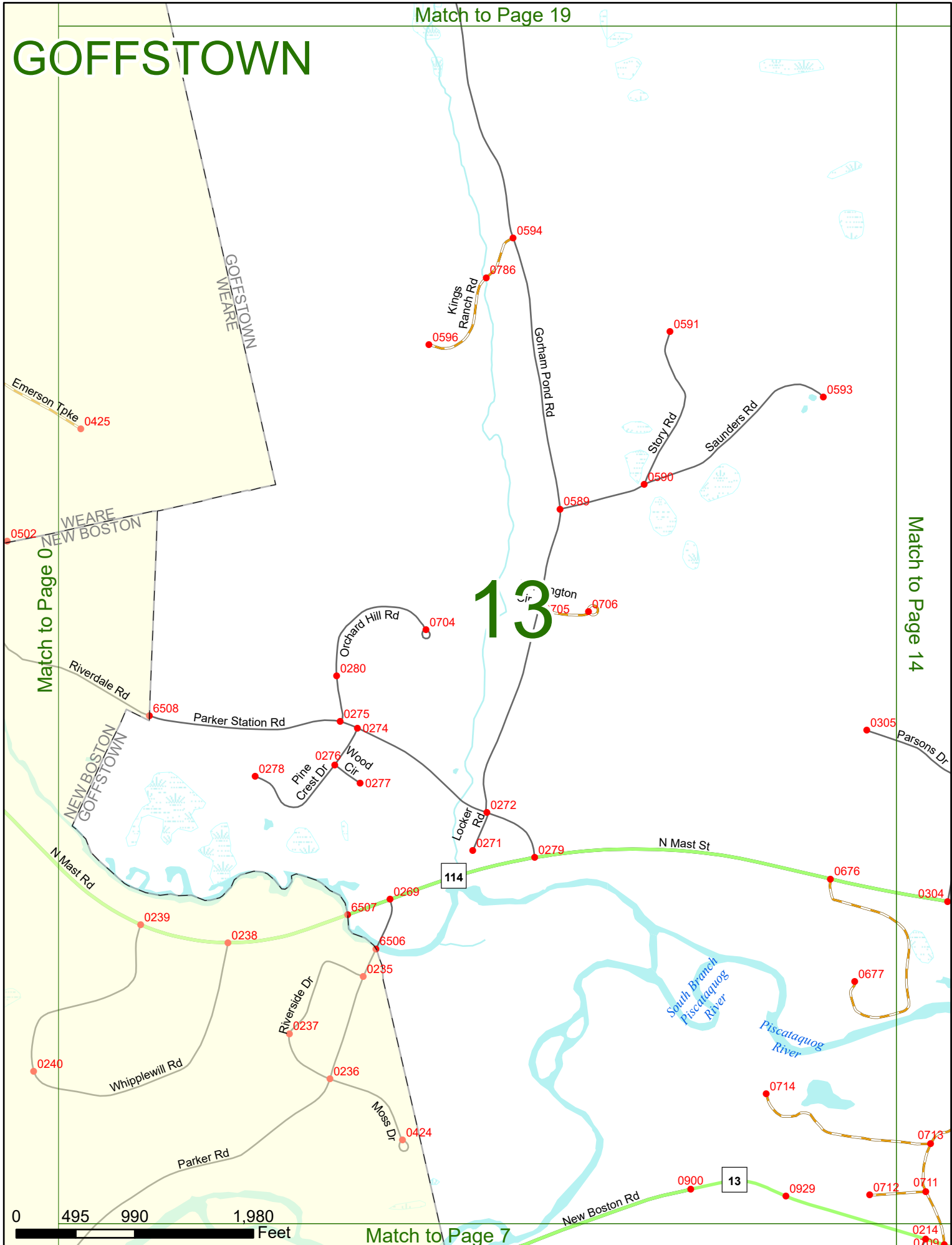
Match to Page 11

Match to Page 6



0 495 990 1,980 Feet

# GOFFSTOWN




# 13

Match to Page 0

Match to Page 14

Match to Page 7







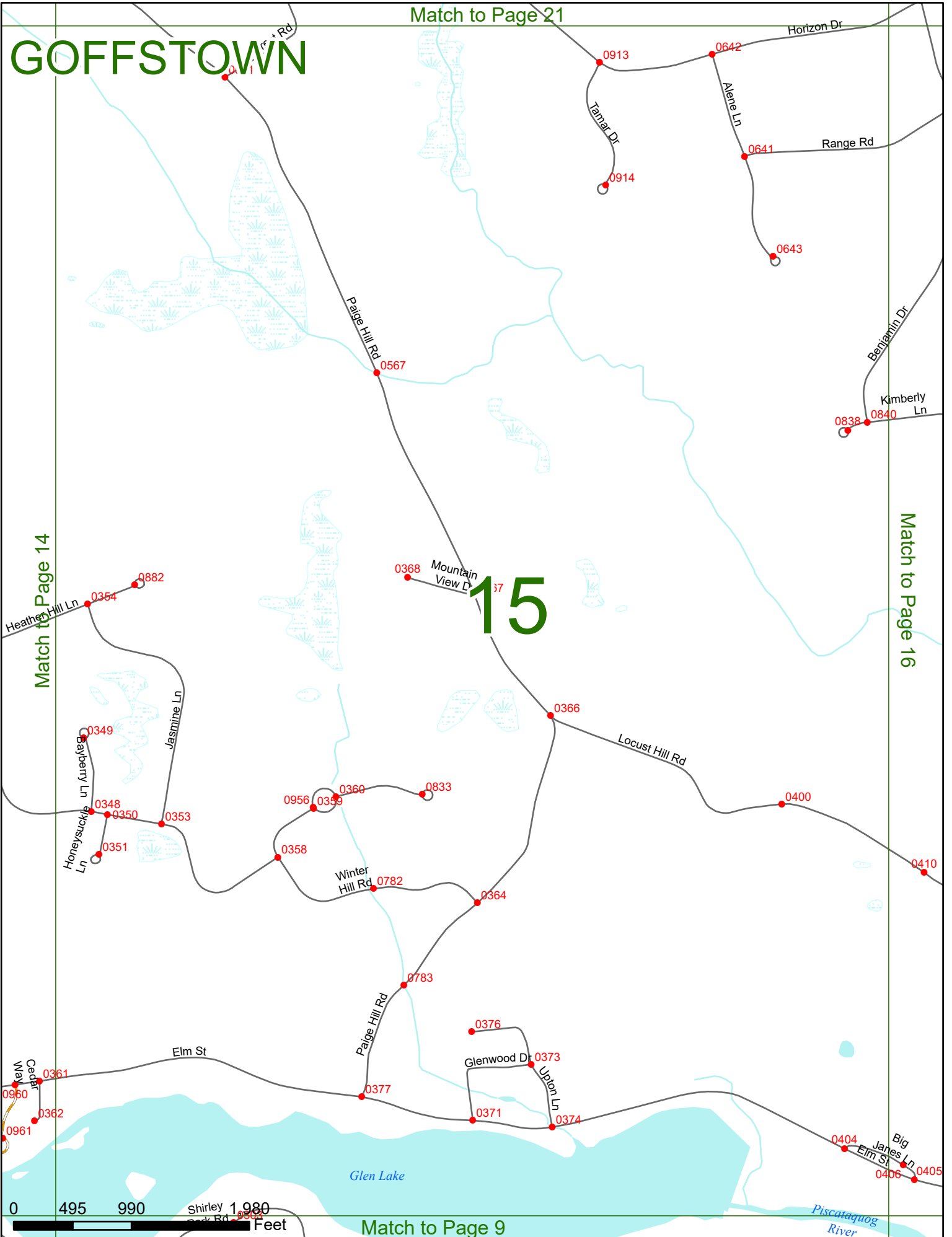
# GOFFSTOWN

Match to Page 21

Match to Page 14

Match to Page 16

# 15



Match to Page 9



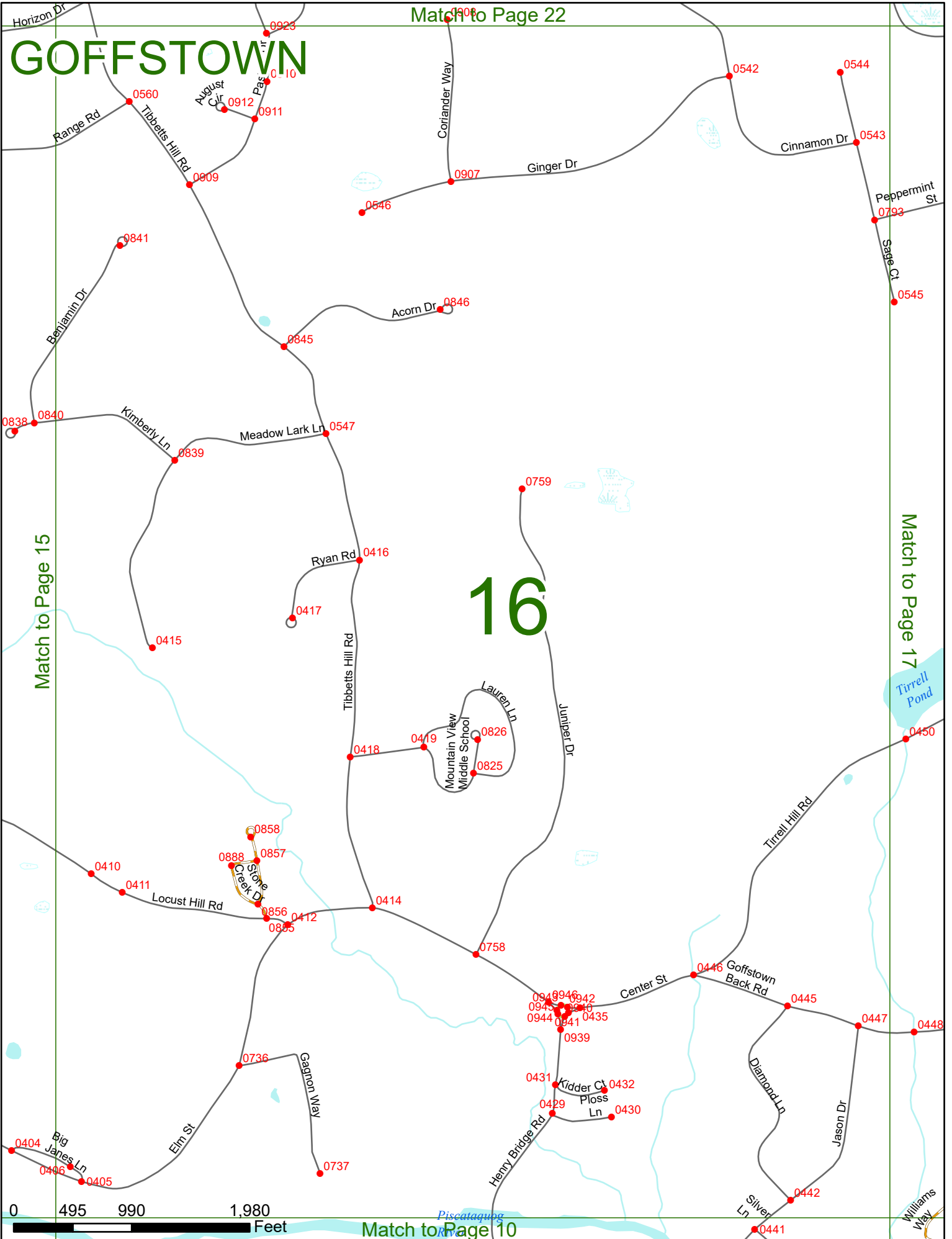
# GOFFSTOWN

Match to Page 22

Match to Page 15

Match to Page 17

# 16



Match to Page 10

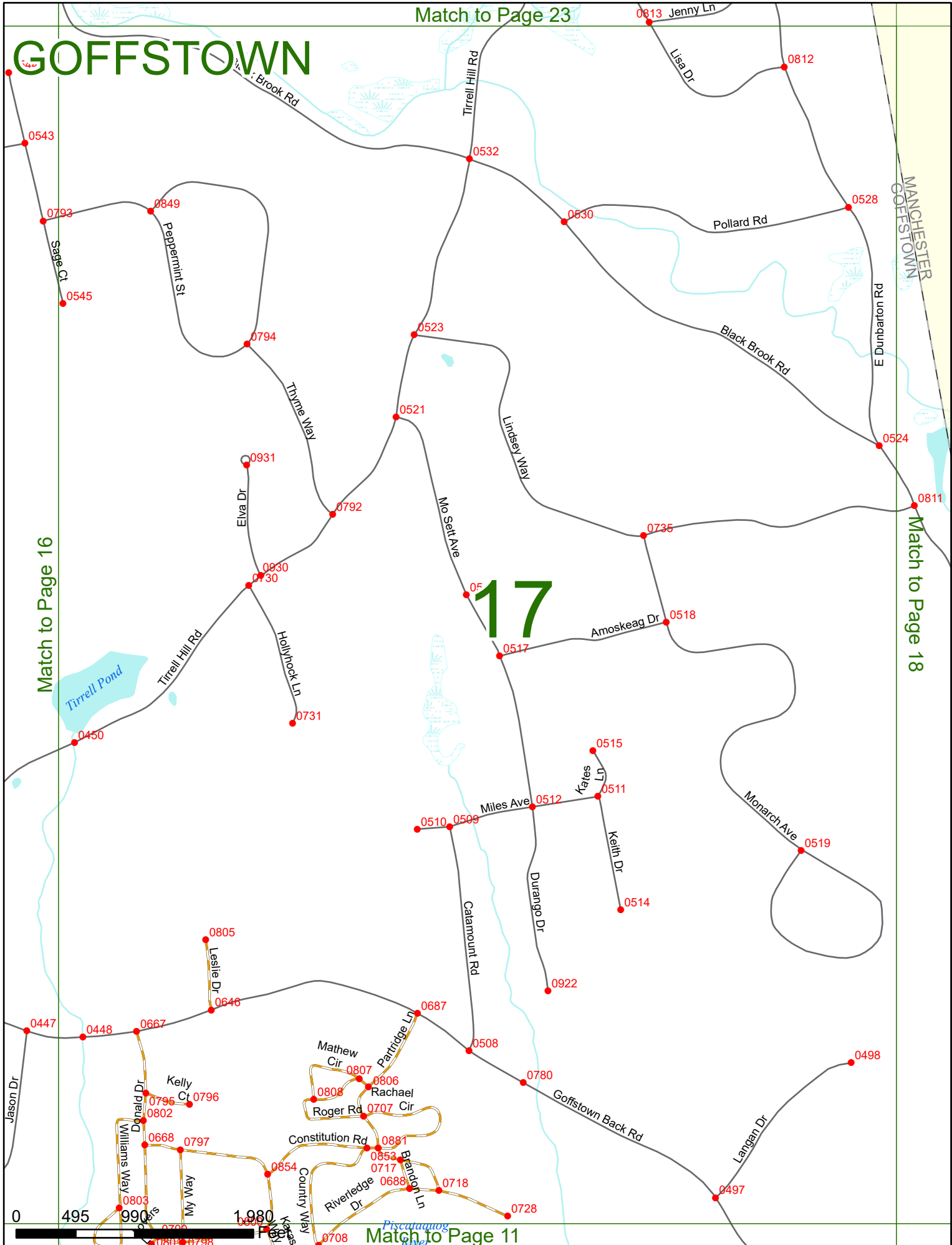
# GOFFSTOWN

MANCHESTER  
GOFFSTOWN

Match to Page 16

Match to Page 18

# 17



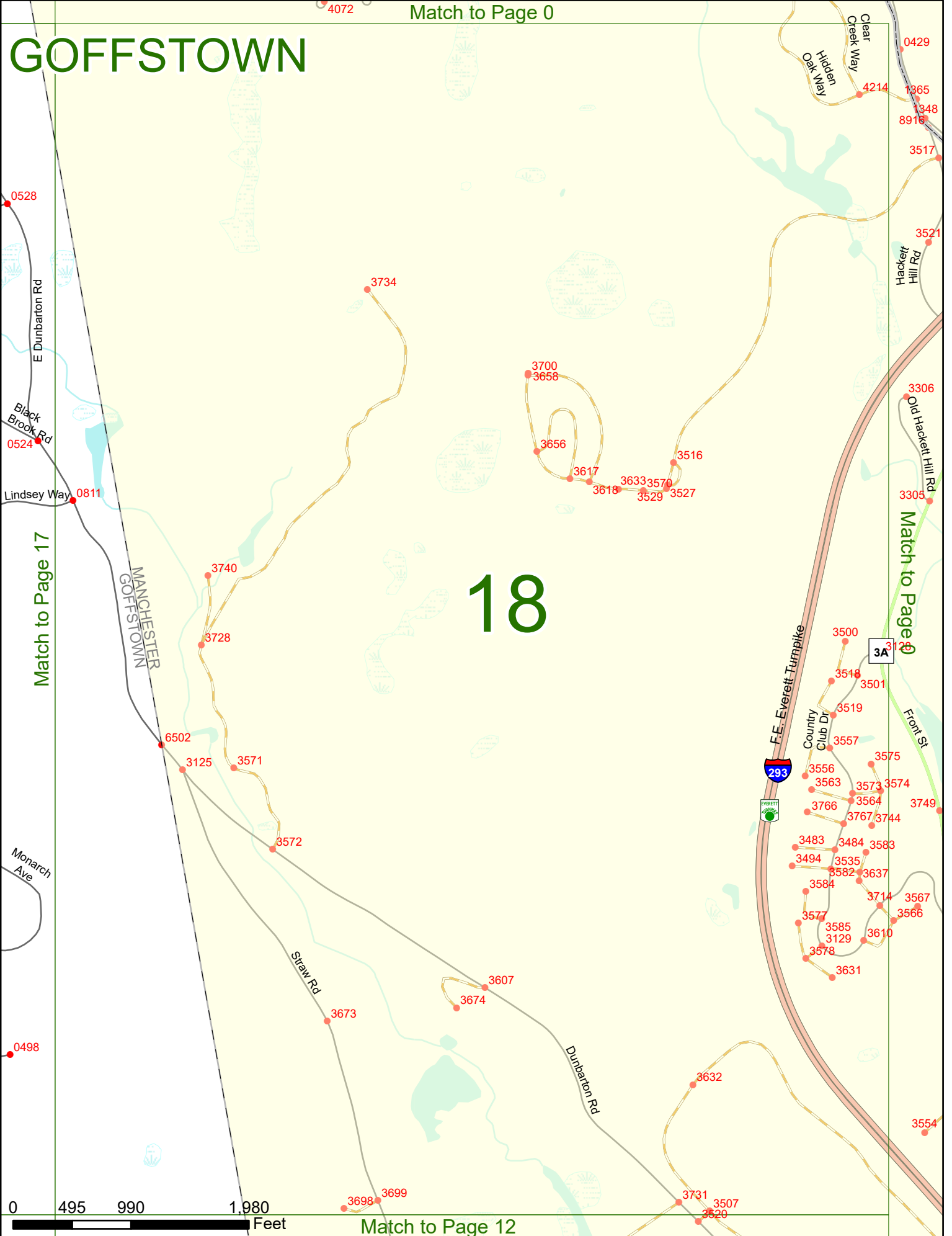
# GOFFSTOWN

# 18

Match to Page 17

Match to Page 0

Match to Page 12



# GOFFSTOWN

Gorham Pond

Match to Page 0

# 19

Match to Page 20

Match to Page 0

Gorham Pond Rd

DUNBARTON  
GOFFSTOWN

8401

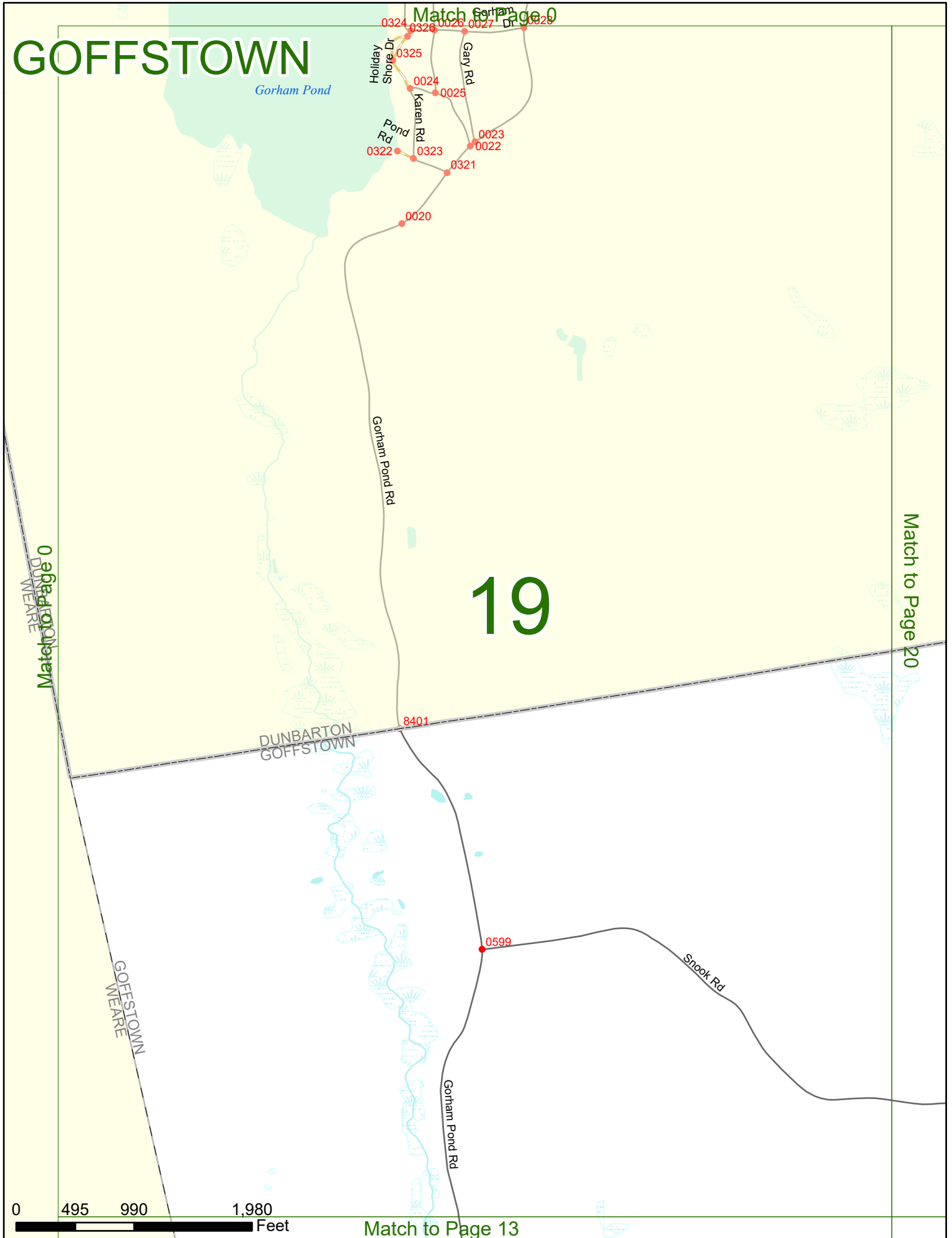
0599

Snook Rd

Gorham Pond Rd

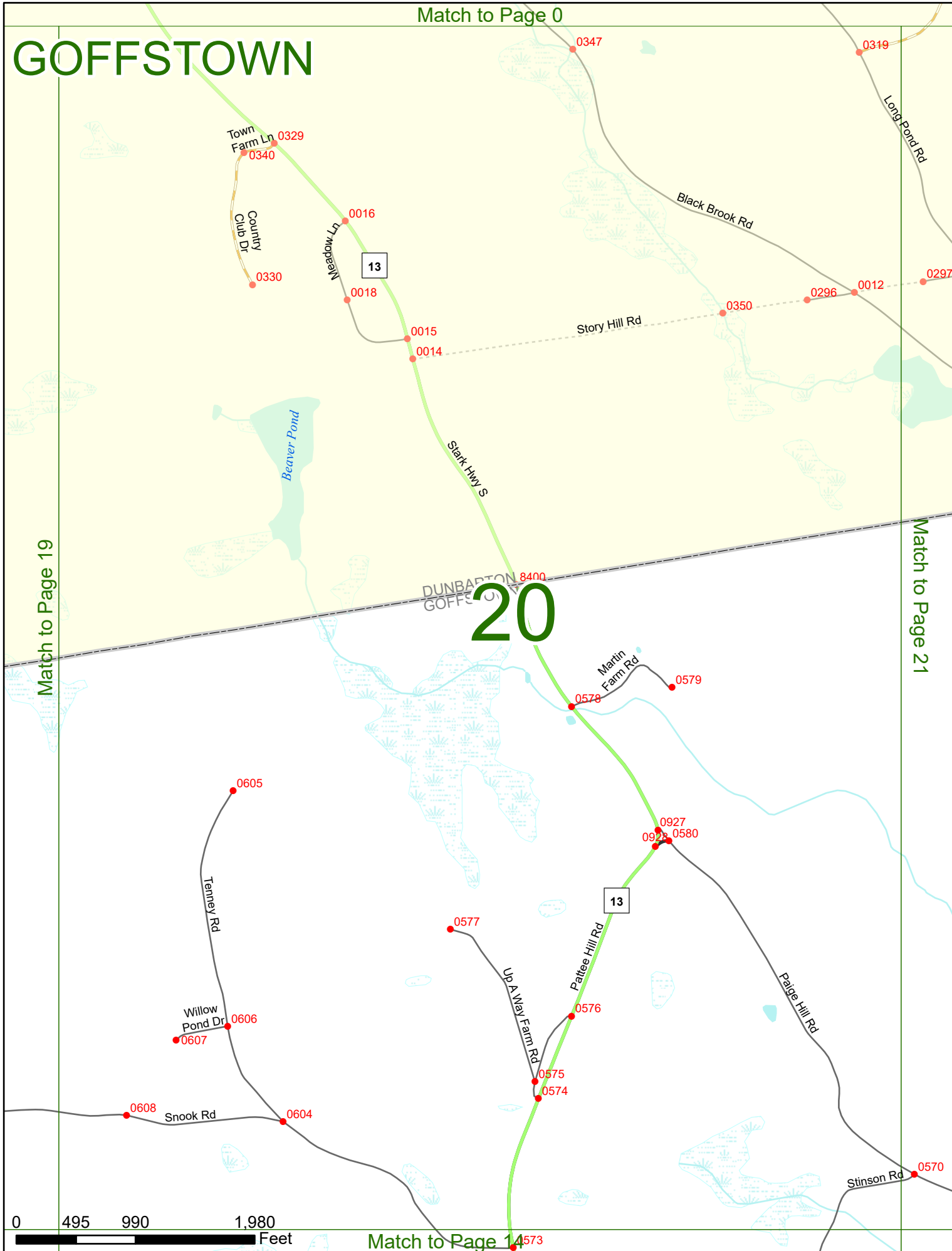
0 495 990 1,980 Feet

Match to Page 13



Match to Page 0

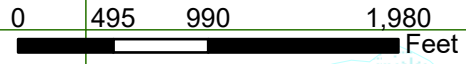
# GOFFSTOWN



Match to Page 19

Match to Page 21

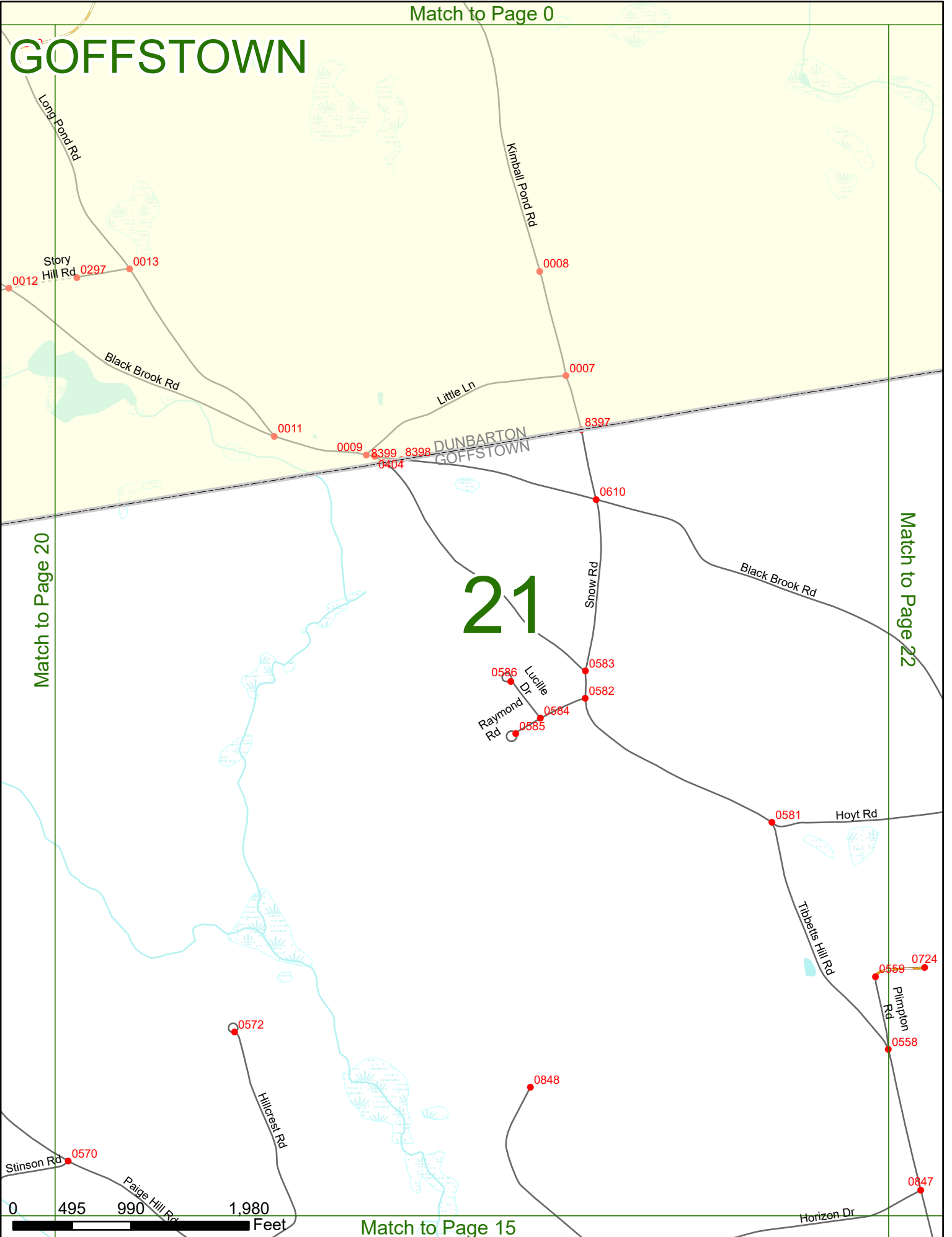
DUNBARTON  
GOFFSTOWN  
**20**



Match to Page 14

Match to Page 0

# GOFFSTOWN



Match to Page 20

Match to Page 22

# 21

Match to Page 15





Match to Page 0

# GOFFSTOWN

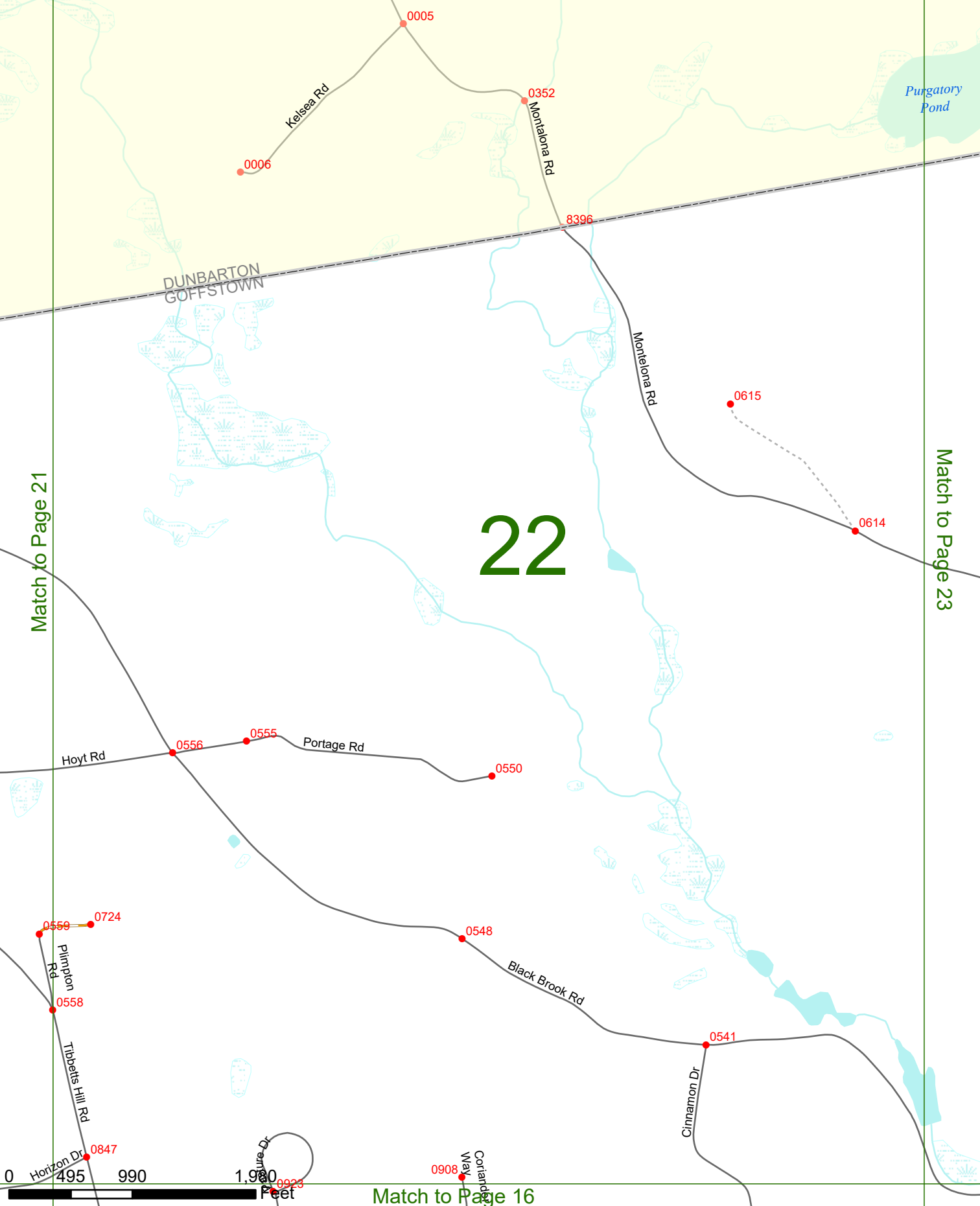
Purgatory Pond

DUNBARTON  
GOFFSTOWN

# 22

Match to Page 21

Match to Page 23



Match to Page 16

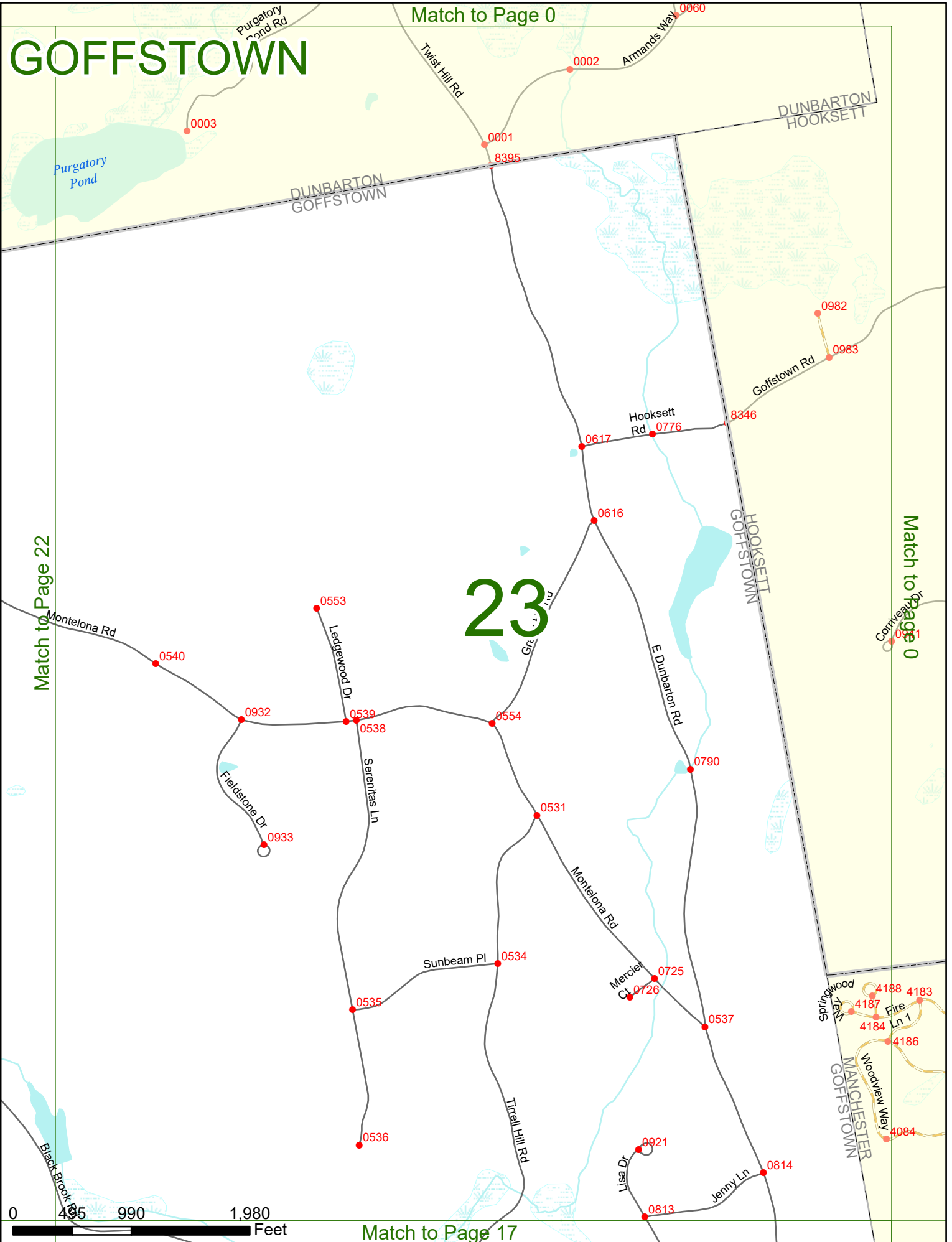
# GOFFSTOWN

Match to Page 0

Match to Page 22

Match to Page 0

# 23



Match to Page 17

0 495 990 1,980 Feet