

New Hampshire  
**DOT**  
 Department of Transportation

Maps and data sets are not guaranteed to be free from errors and omissions. Data is in a constant state of update and correction by various groups and agencies. Information displayed on this map is the best available at the time of publication.

# 2023 Nodal Reference Bookmap

## LEGEND



NHDOT will accept crash locations based on the State of NH Uniform Police Traffic Accident Report.

Crash occurred on:

**Option 1**     Street Address  
                   123 Main Street

**Option 2**     Route No and/or     Distance from             NESW             Intesecting Road, Bridge,  
                   Street name             Intersecting Street                                     Town/County line  
                   Main Street                     500                     E                     Oak Street

**Option 3**     First Node                     Distance from First Node                     Second Node  
                   515                                     212                                     632

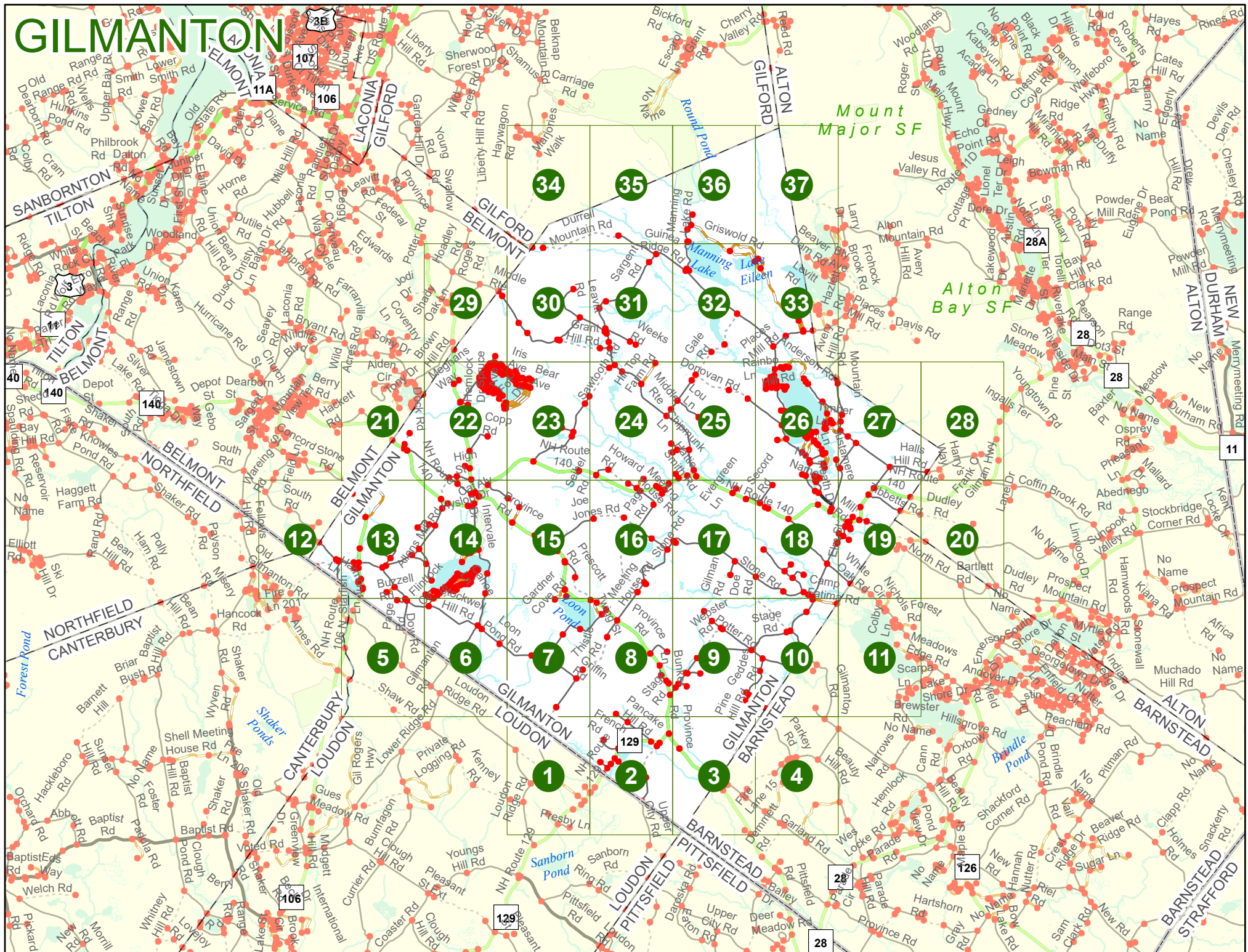
**Option 4**     Route No and/or             Mile Marker on Interstate Only             NESW             Mile (Marker)  
                   Street name  
                   189S                                     700 feet                                     S                     36.8

**Option 3 – Example**

Street Name                     Loudon Road  
First Node                             803  
Distance from First Node             318 Ft  
Second Node                             813



# GILMANTON



# GILMANTON

Match to Page 7

Griffin Rd

8298

GILMANTON  
LOUDON

0497

Blake Rd

0173

Pitman Rd

0171

Loudon Ridge Rd

# 1

Captain French Rd

Match to Page 2

Match to Page 0

0172

Merrill Ln

0621

0605

0167  
0617

0168

0163

0604

0599

129

Kenney Rd 0169

0170

0160

Driveway A174

0158

Fresby Ln

0159

NH Route 129

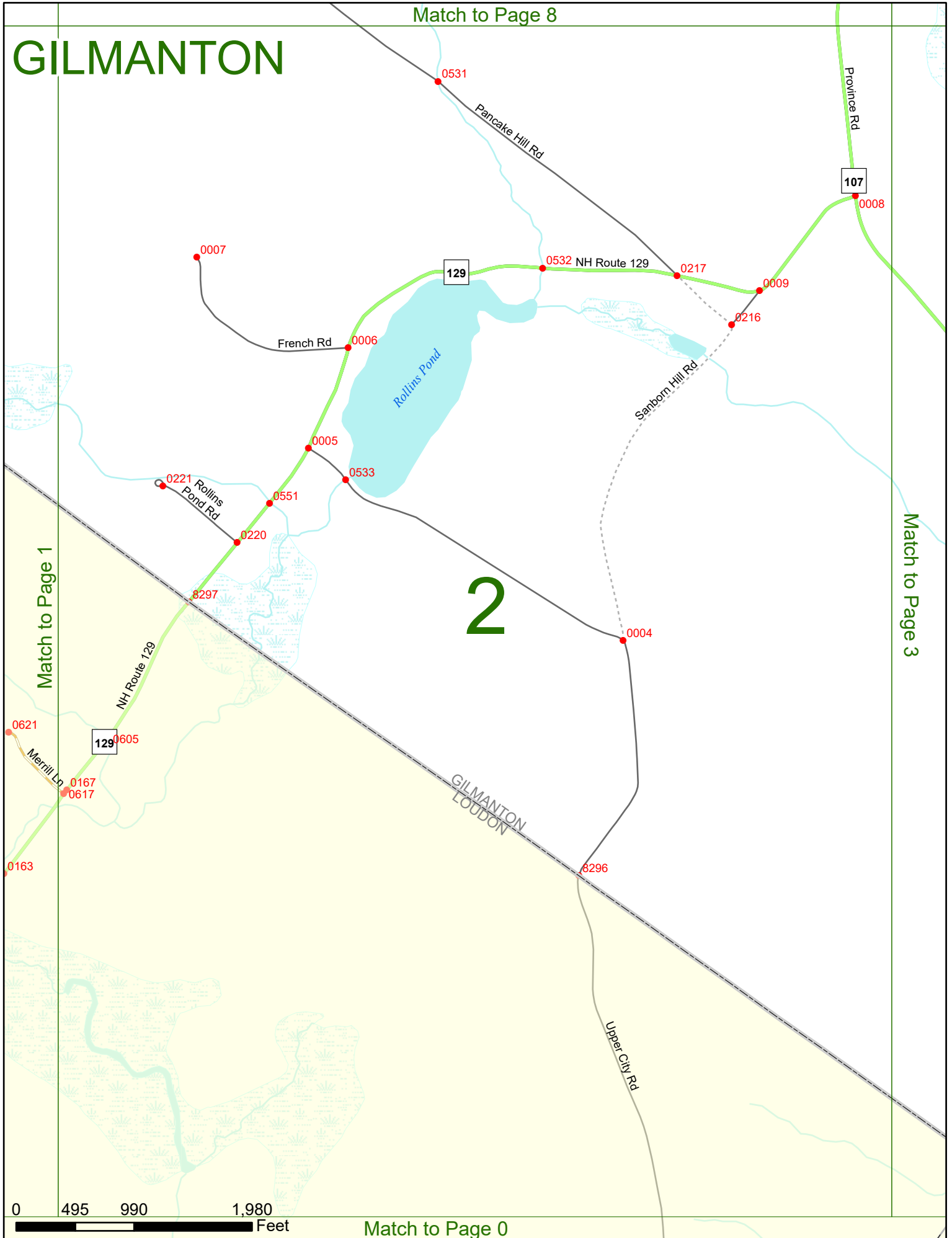
0 495 990 1,980 Feet

Match to Page 0



# GILMANTON

Match to Page 8



Match to Page 1

Match to Page 3

# 2

GILMANTON  
LOUDON

0 495 990 1,980 Feet

Match to Page 0

# GILMANTON

129 0008

0002 107

Province Rd

Pine Hill Rd

## 3

GILMANTON  
BARNSTEAD

6022

0069

0068

0877

0073

0875

Garland Rd

Province Rd

GILMANTON  
LOUDON

BARNSTEAD  
PITTSFIELD

0 495 990 1,980 Feet

Match to Page 2

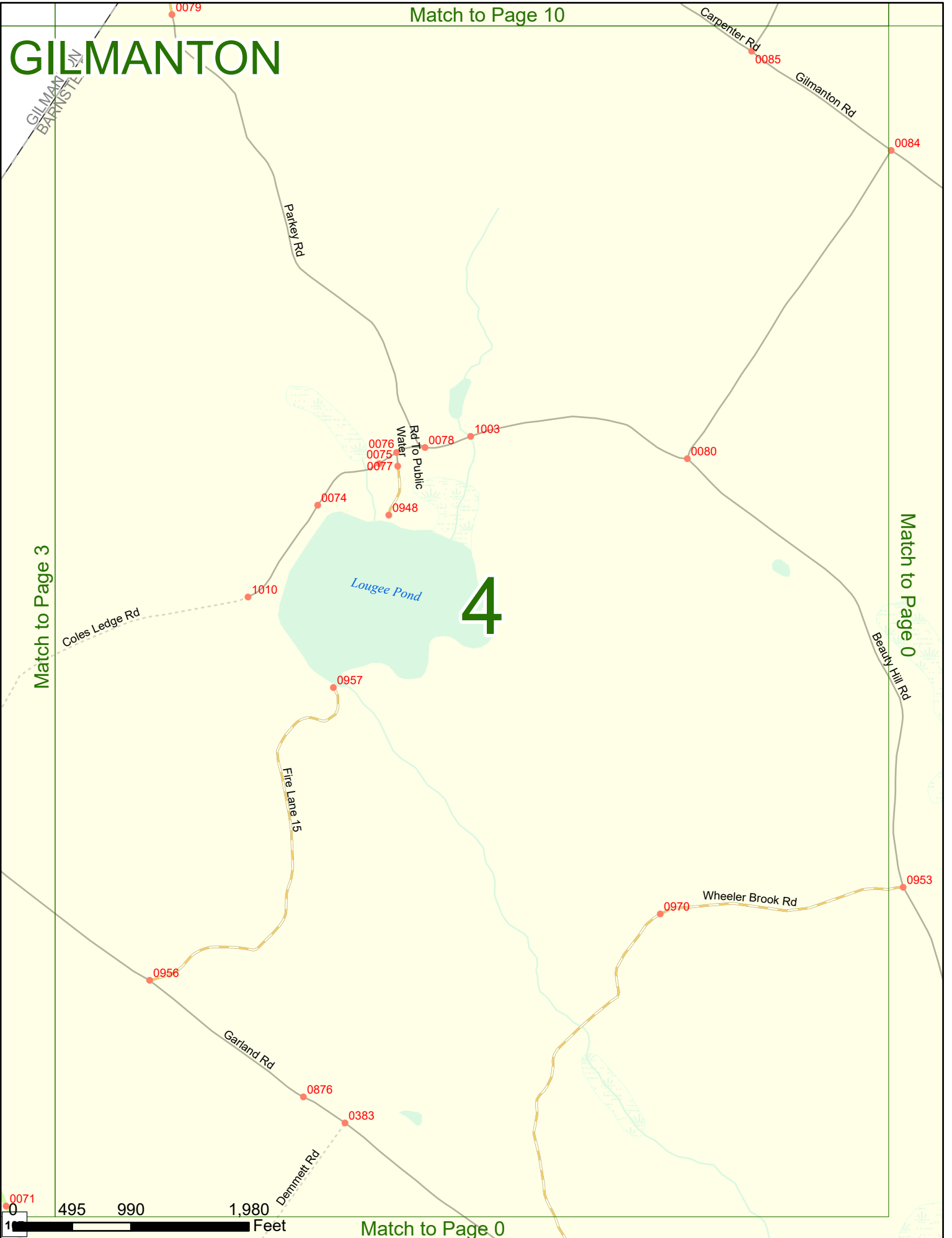
Match to Page 4

# GILMANTON

Match to Page 10

Match to Page 3

Match to Page 0



0 495 990 1,980 Feet

Match to Page 0

Match to Page 13

# GILMANTON

0227

0970

8301

106

0023

0022

0021

0035

Shellcamp Rd

0206

6706

0488

6159

106

NH Route 106 N

GILMANTON  
LOUDON

Dow Rd

8300

Page Rd

Loudon Ridge Rd

# 5

Match to Page 6

0203

Match to Page 0

Route 106

Ames Rd

0189

6158

Shaw Rd

0199

Gil Rogers Hwy

0

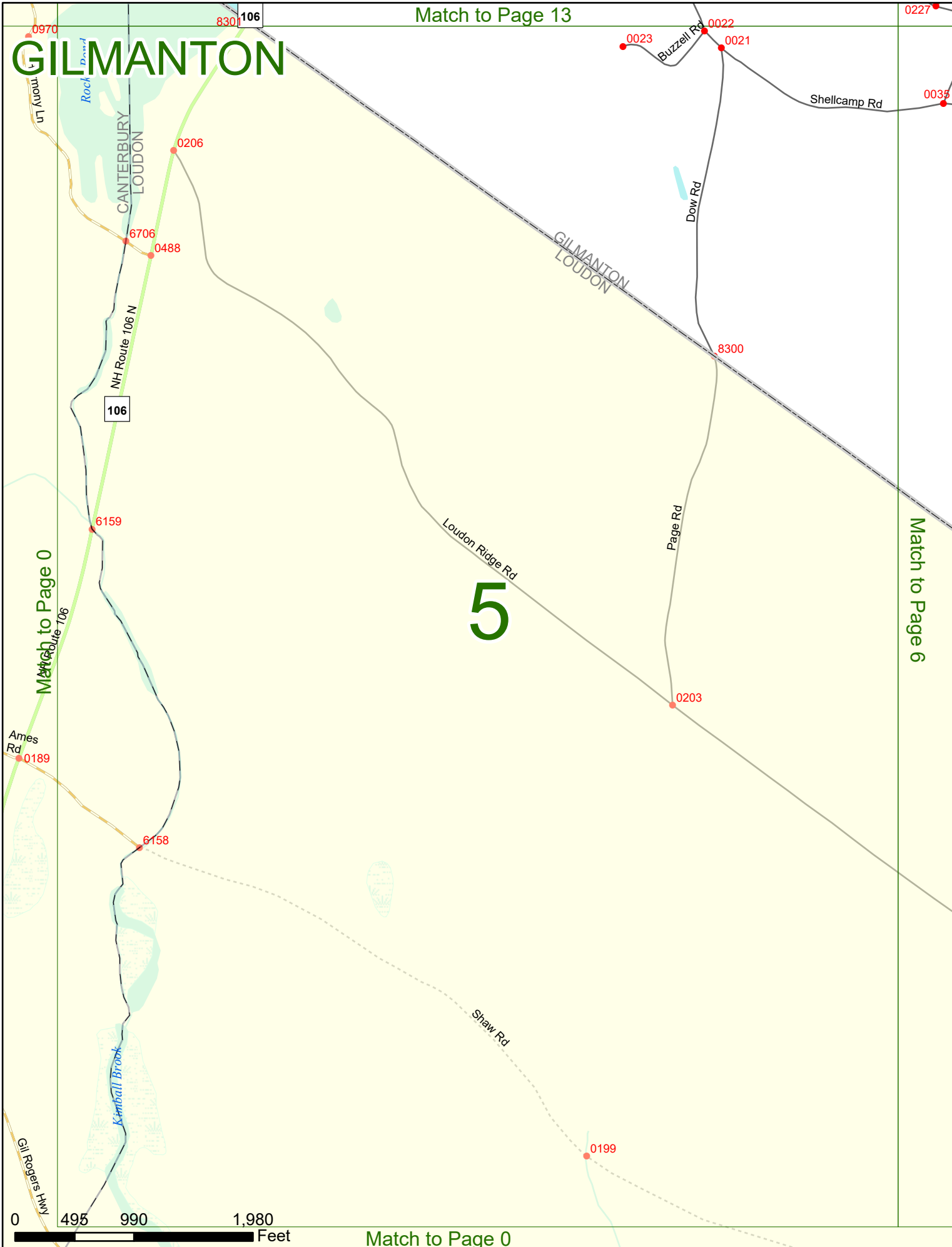
495

990

1,980

Feet

Match to Page 0





Match to Page 14

# GILMANTON

# 6

Match to Page 5

Match to Page 7

0227 0228  
0032  
Shellcamp Rd 0035

Stockwell Hill Rd

0037

0222

Loon Pond Rd

0041

Meadow Pond Rd

8299

Gilmanton Rd

GILMANTON  
LOUDON

0202

0201

Lower Ridge Rd

Loudon Ridge Rd

0 495 990 1,980 Feet

Match to Page 0

# GILMANTON

Match to Page 15

0225  
0226  
0052  
Province Rd  
107  
Prescott Rd  
Twiggy St

Loon Pond

Loon Pond Rd

Match to Page 6

Match to Page 8

# 7

0047

0049

0050

Griffin Rd

Thistle Rd

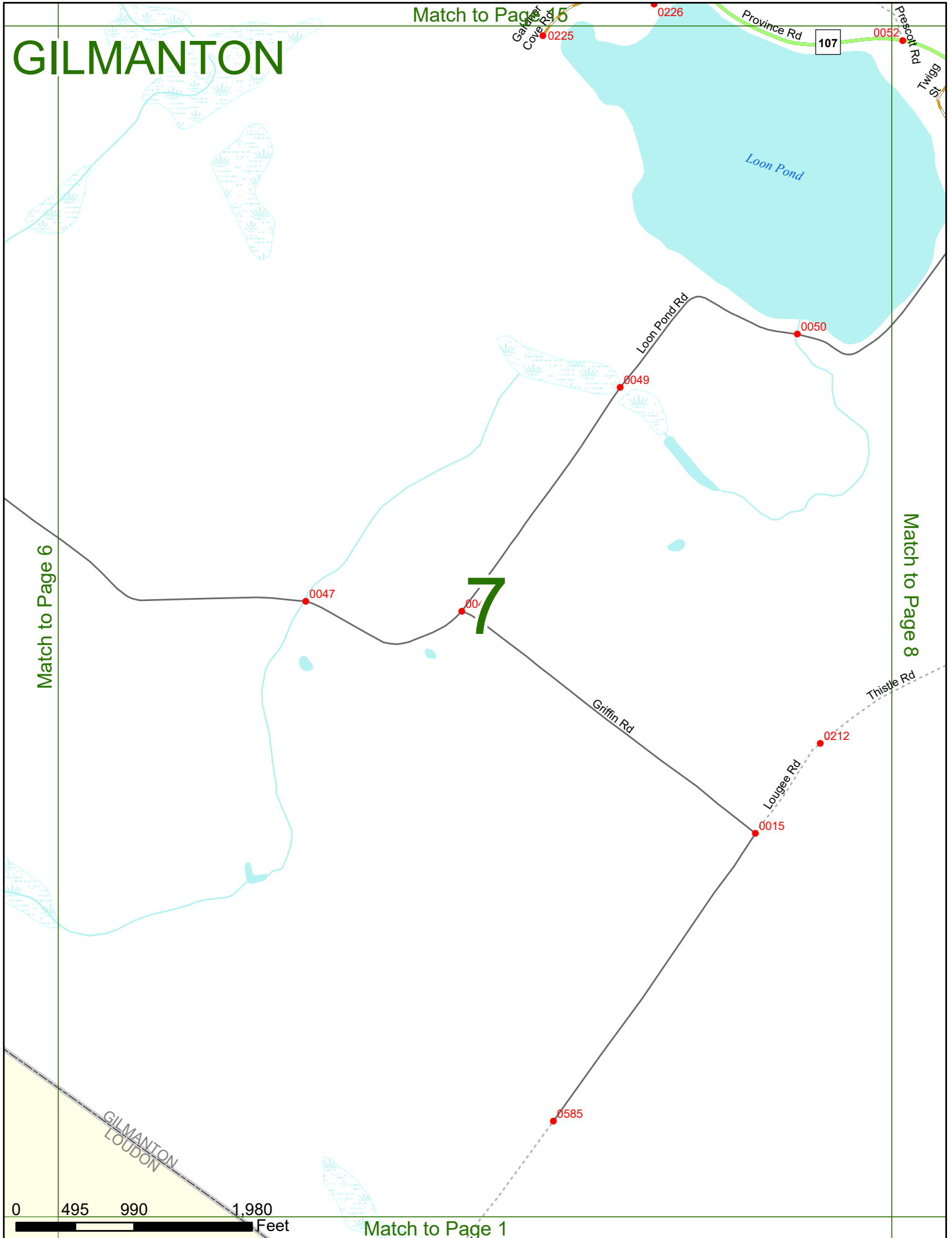
Lougee Rd  
0015

0212

GILMANTON  
LOUDON

0 495 990 1,980 Feet

Match to Page 1



Match to Page 16

Province Rd 0052

# GILMANTON

Prescott Rd

Twig St

0051

0383

Meeting House Rd

107 0054

Loon Pond Rd

Loon Pond

Province Rd

0564

Thistle Rd

# 8

Bingham Rd

0058

0057

0055

0056

0014

0591

Brick School Ln

0590

Stage Rd

0013

Province Rd

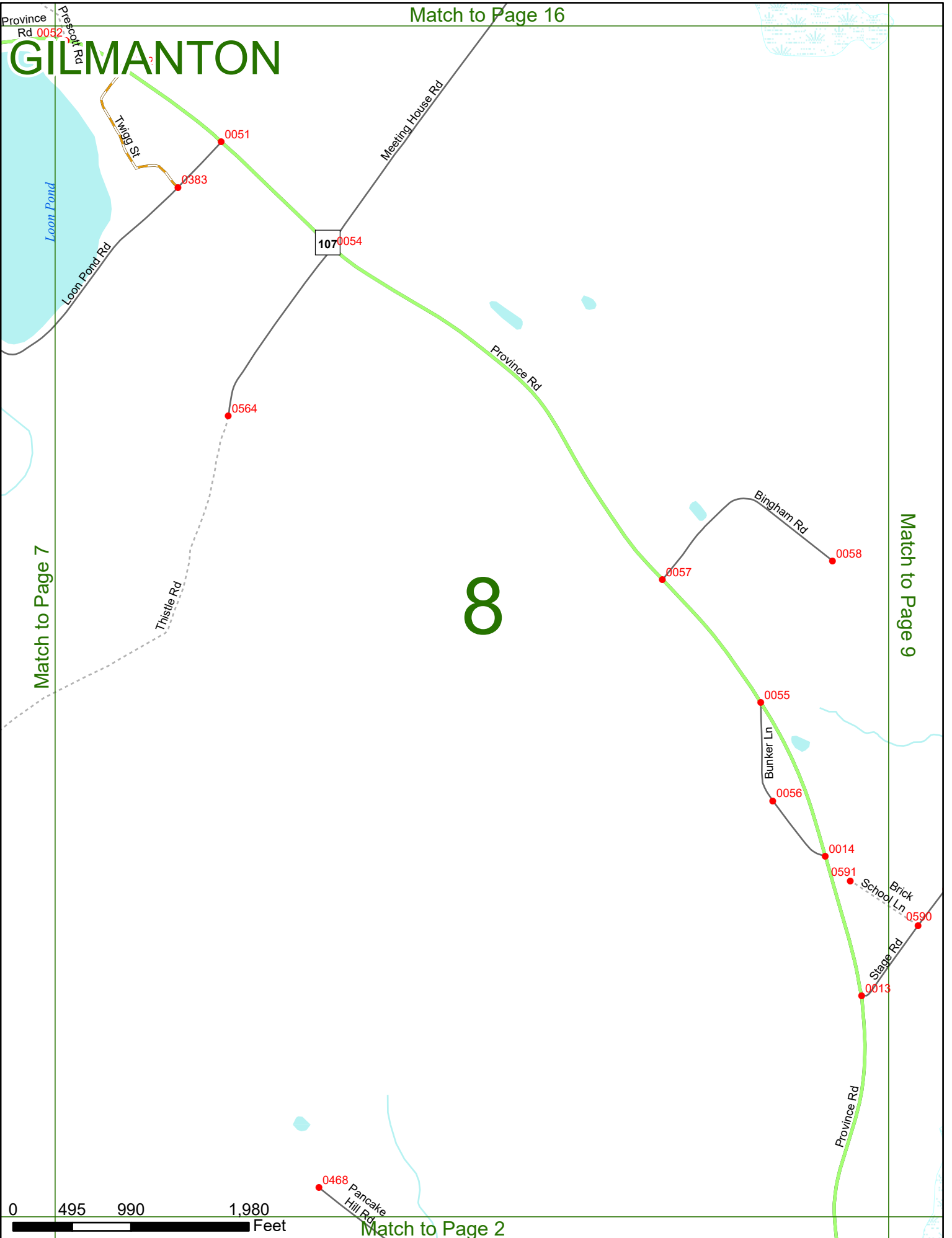
0468 Pancake Hill Rd

Match to Page 9

Match to Page 7

0 495 990 1,980 Feet

Match to Page 2

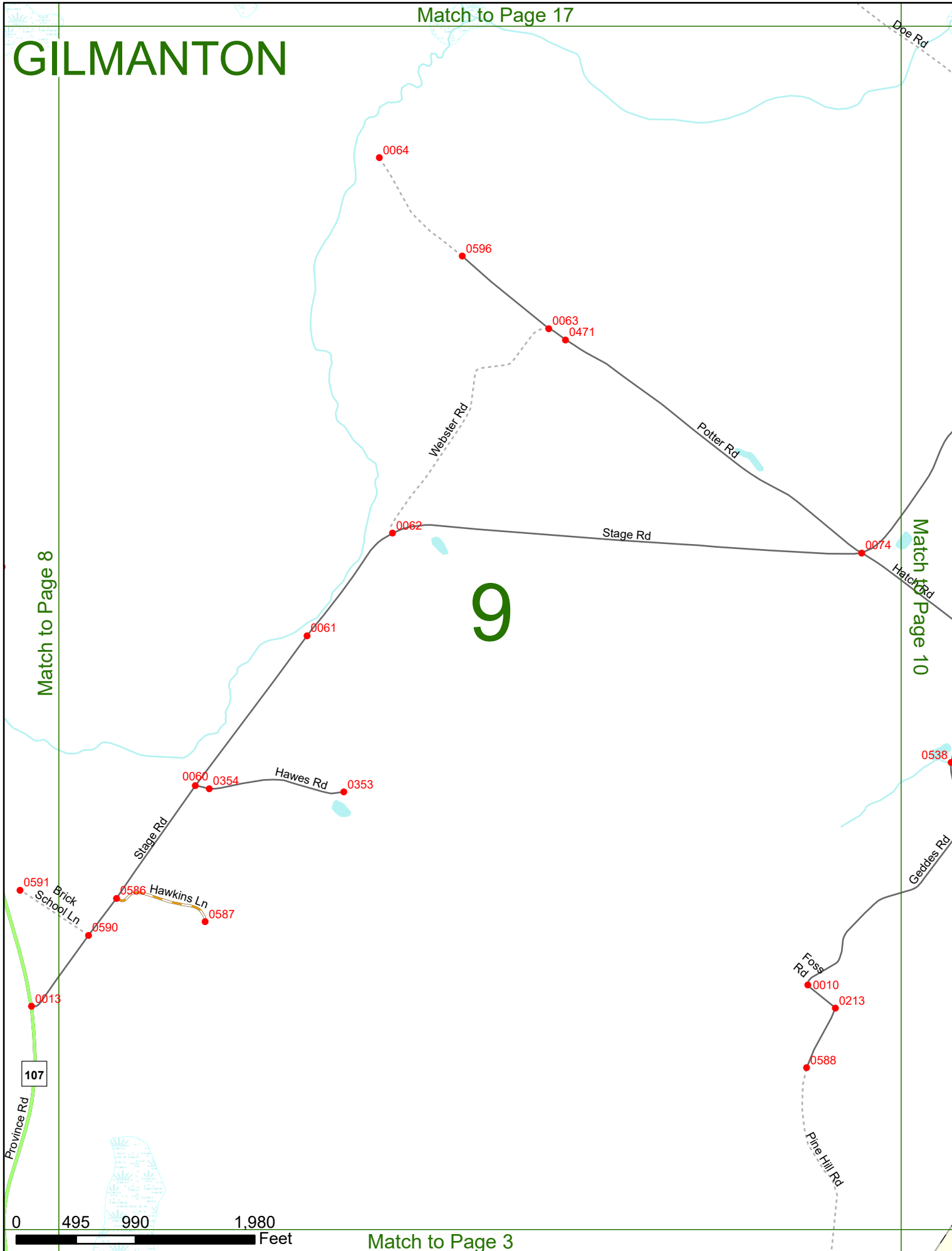


# GILMANTON

Match to Page 8

Match to Page 10

# 9



# GILMANTON


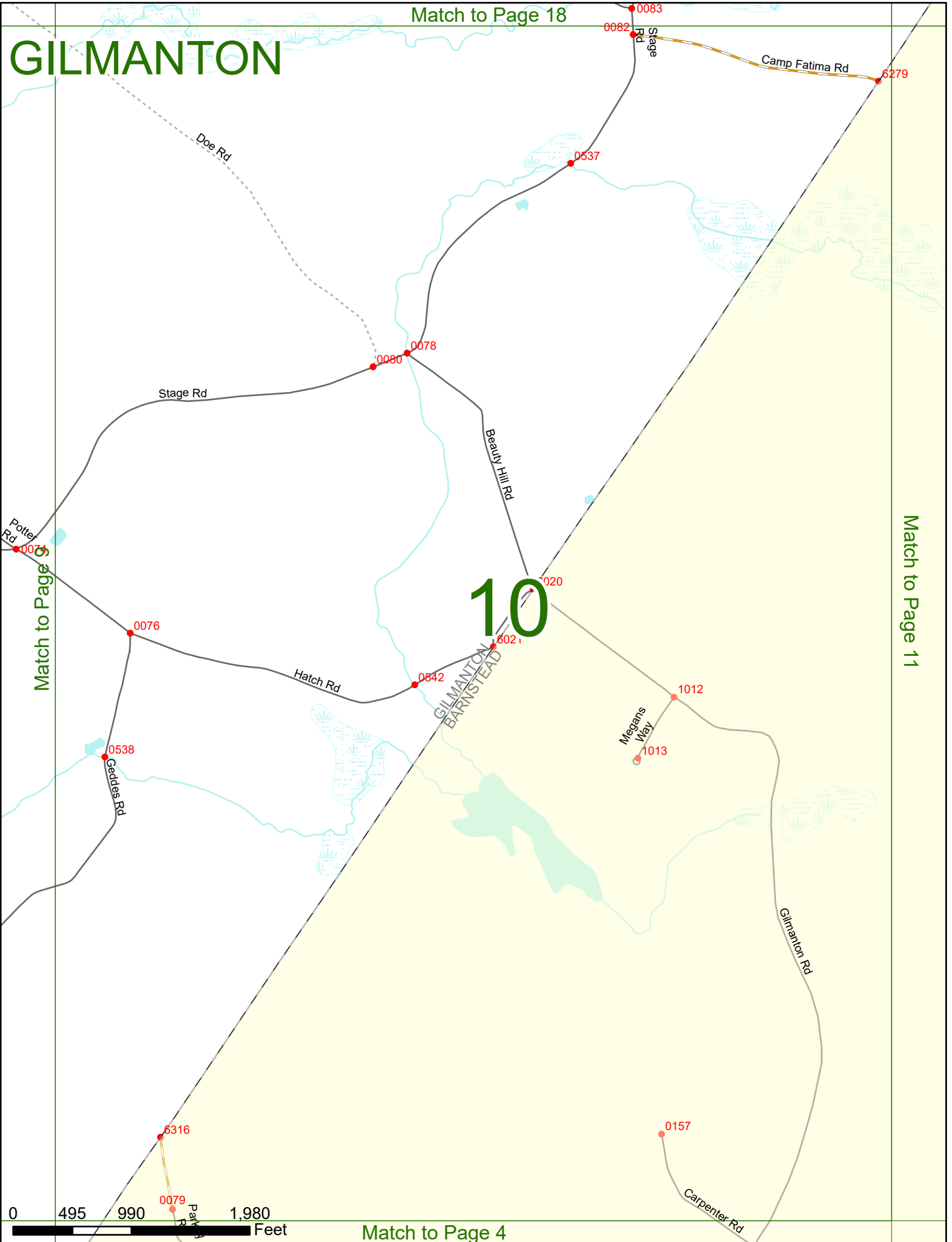
Match to Page 18

Match to Page 9

Match to Page 11

# 10

GILMANTON  
BARNSTEAD

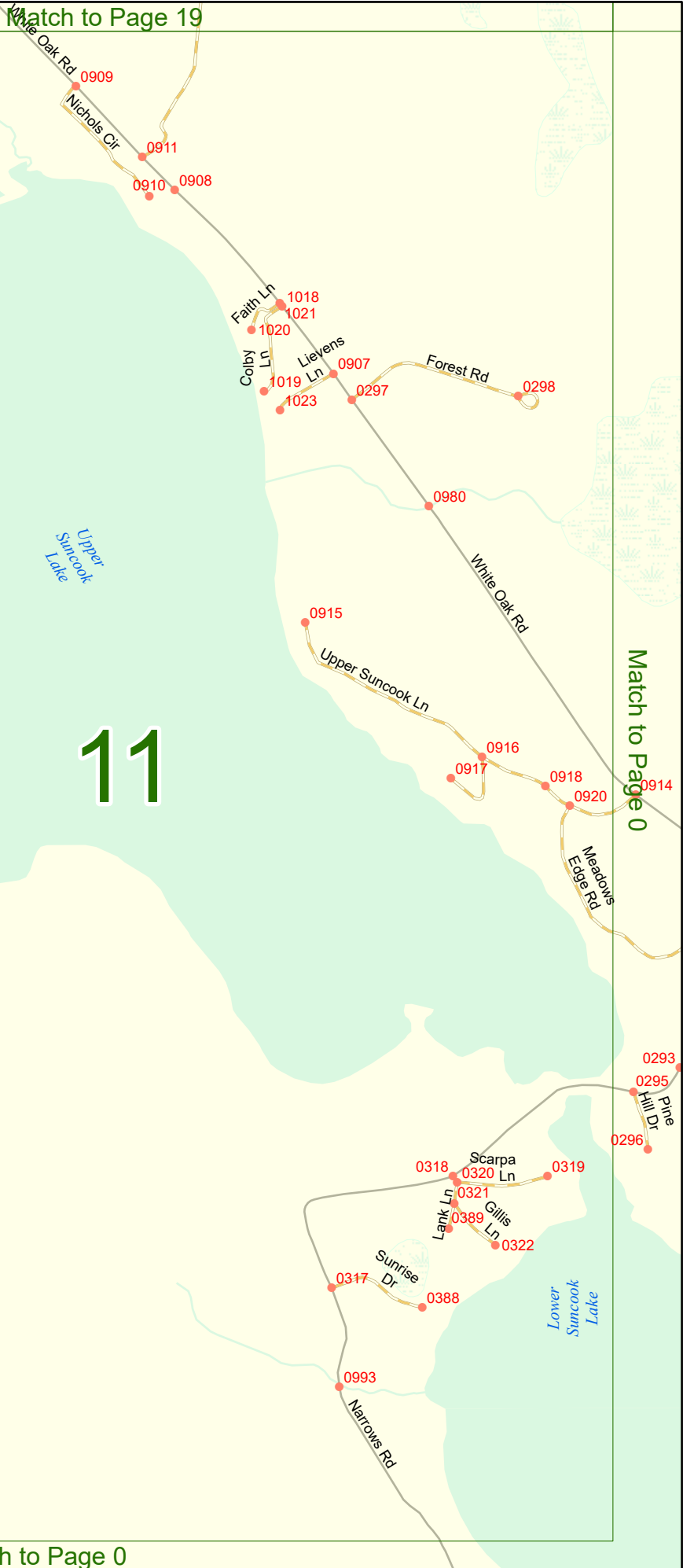


Match to Page 4

Match to Page 19

# GILMANTON

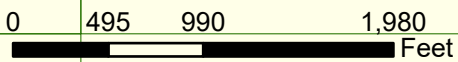
6279



Match to Page 10

Match to Page 0

# 11



Match to Page 0



Match to Page 0

# GILMANTON

Stone Rd  
0008 106

Water

0005

South Rd

0003

Clough Pond

Watson Rd  
0001 0002

BELMONT  
GILMANTON

# 12

Match to Page 0

Match to Page 13

BELMONT  
NORTHFIELD

6284

South Rd

NORTHFIELD  
CANTERBURY

BELMONT  
CANTERBURY

0016 0258  
0597

8295

GILMANTON  
CANTERBURY

Blue Boat Ln  
0440 0428

Old Gilmanton Rd

Snowshoe Hill Rd

0984

Fire Lane 200

0869 0920

0868

Nottingham Rd

0191

Harmony Ln  
8801

Rocky Pond

0902

0423 0422

990

1980

0983 0427  
0927

0970

Match to Page 0

Feet

0424

# GILMANTON

Match to Page 21

140 NH Route 140


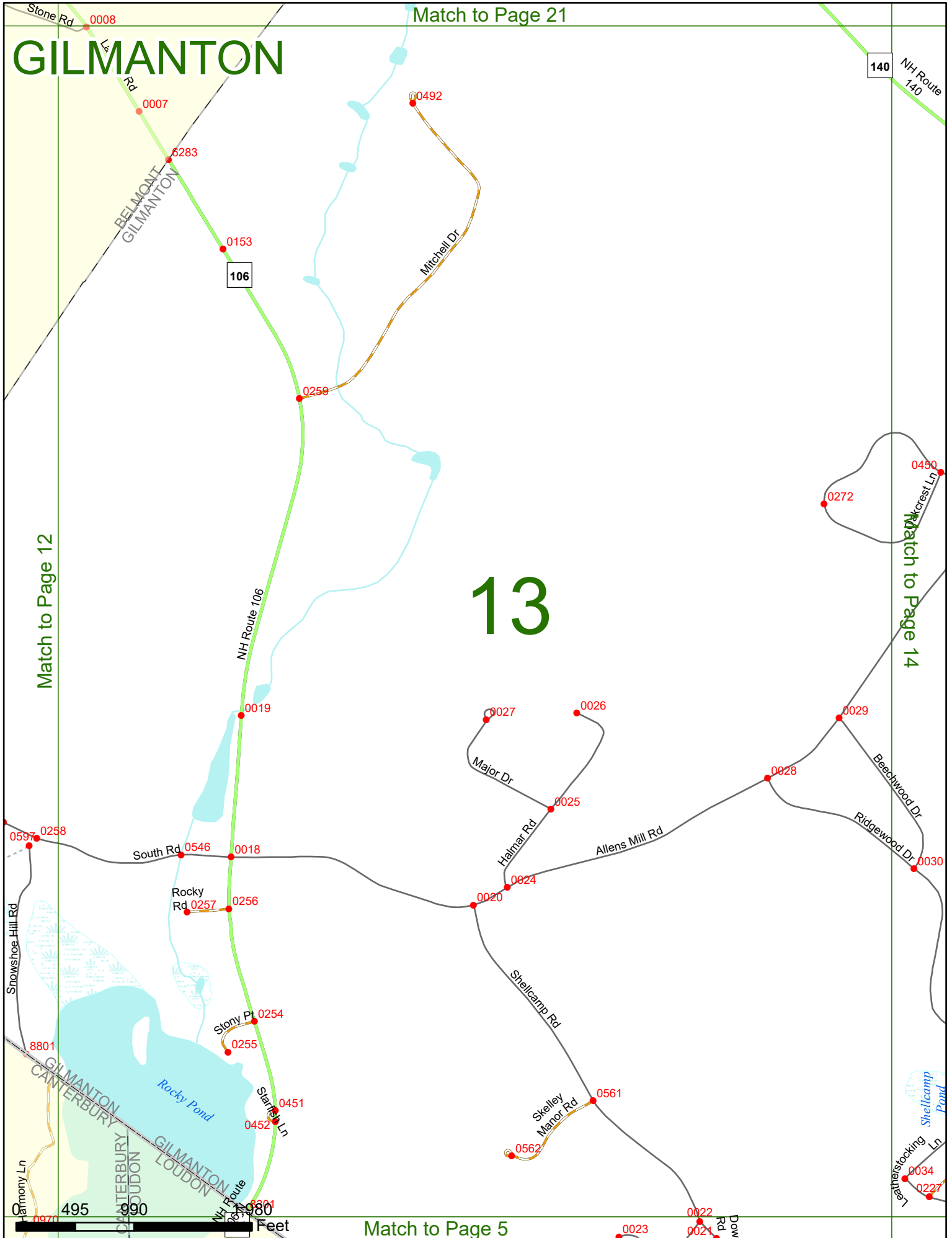
BELMONT  
GILMANTON

106

# 13

Match to Page 12

Match to Page 14



Match to Page 5

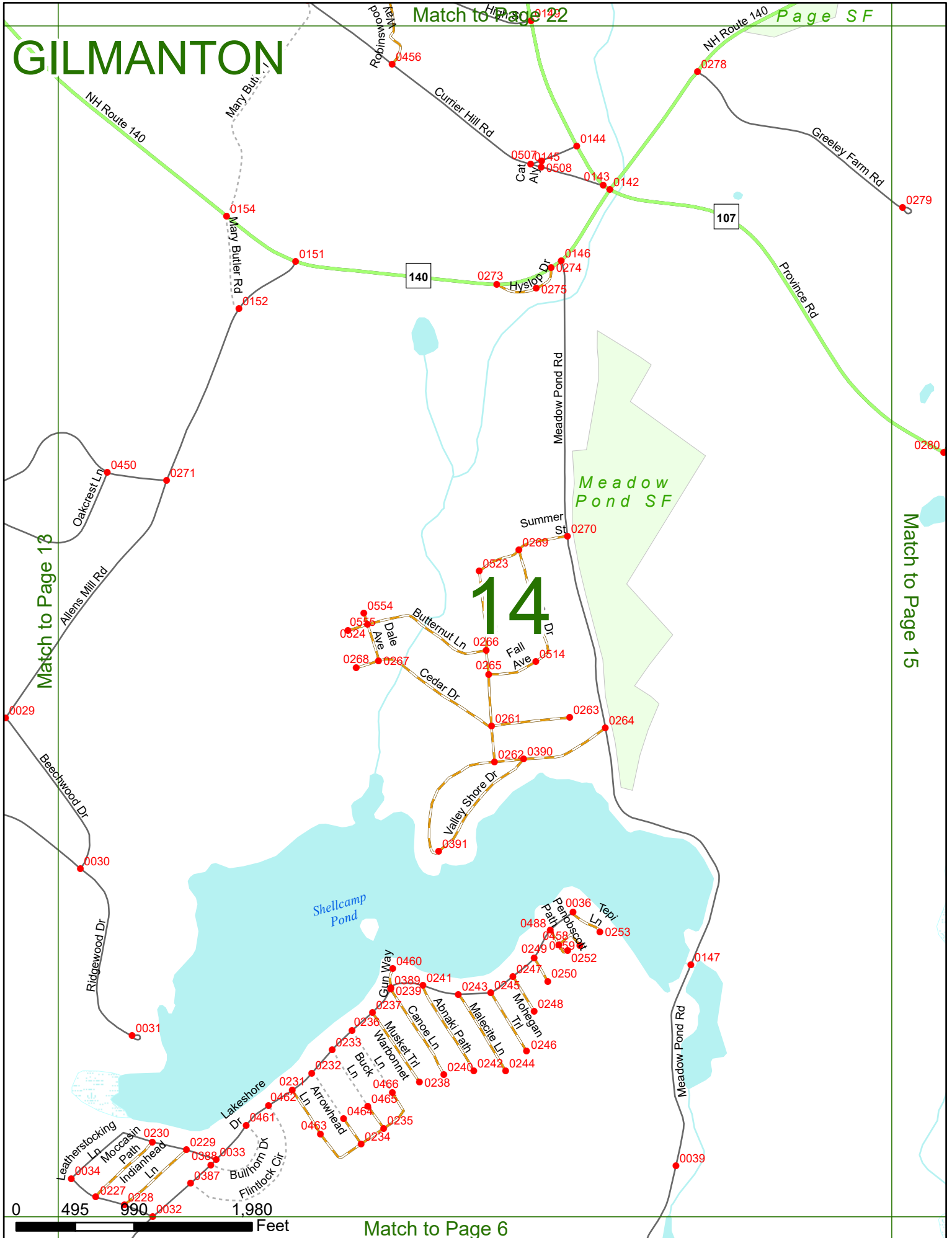
# GILMANTON

Match to Page 22

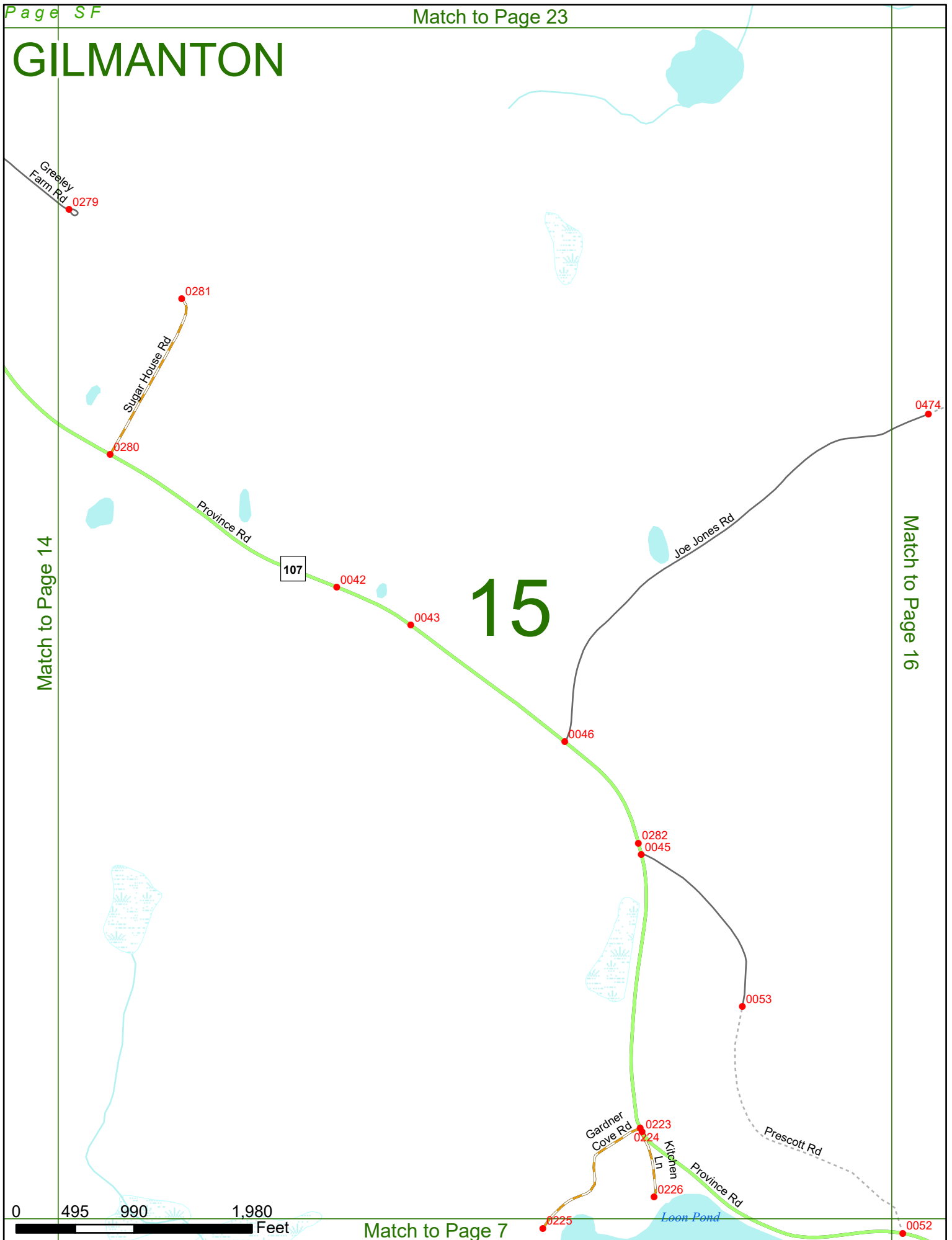
Page SF

0 495 990 1,980 Feet

Match to Page 6



# GILMANTON



Match to Page 14

Match to Page 16

# 15

107



Match to Page 7

# GILMANTON

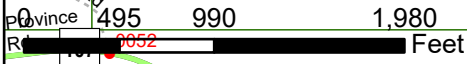
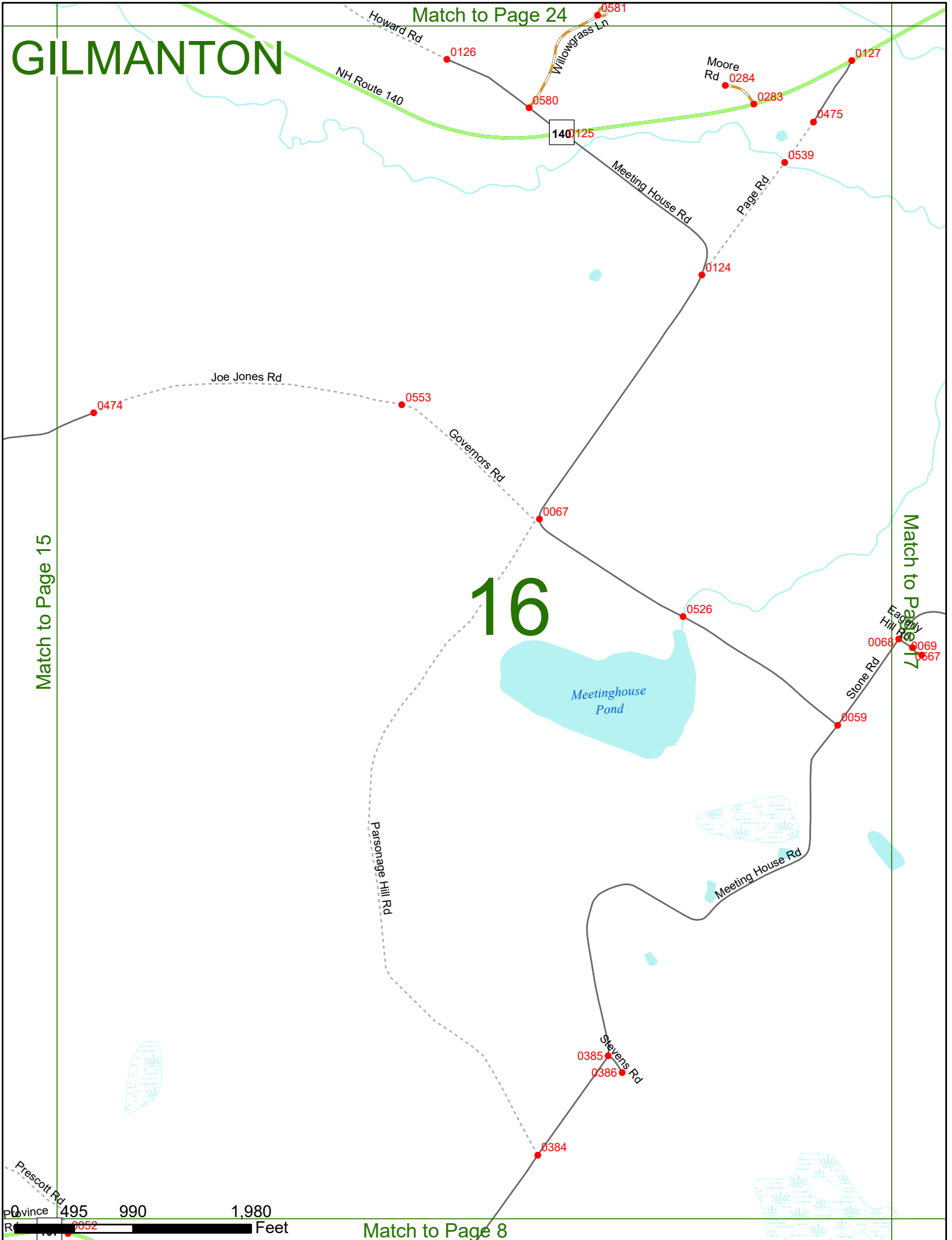
Match to Page 24

Match to Page 15

Match to Page 17

# 16

Match to Page 8



# GILMANTON

Match to Page 25

NH Route 140

140

Evergreen Ln

0290

0289

0122

Cogswell Rd

Secord Rd

0120

# 17

Stone Rd

Match to Page 16

Match to Page 18

Eagerly Hill Rd

0058

0067

0069

0059

0070

Gilman Rd

0473

0081

Stone Rd

Doe Rd



Match to Page 9

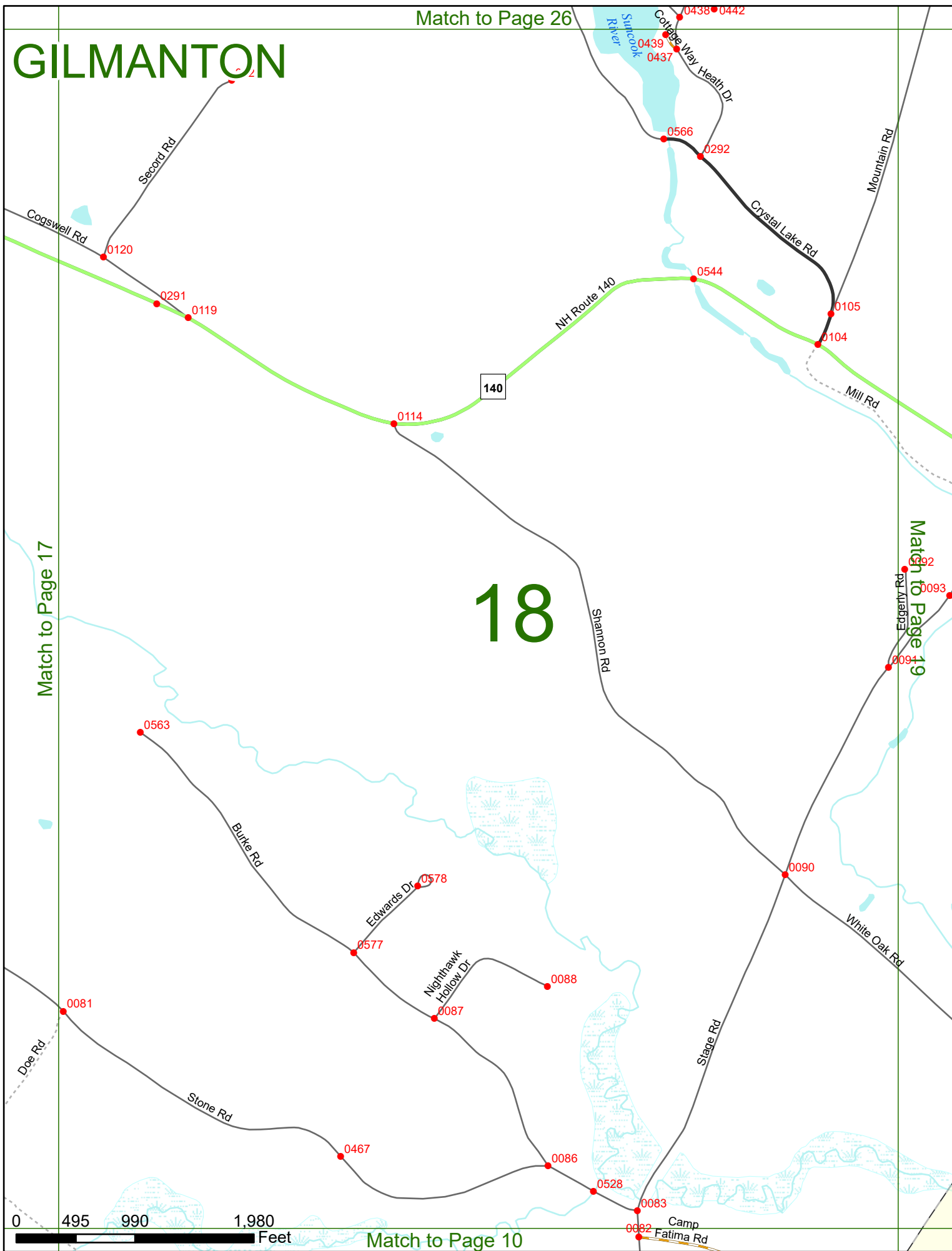


# GILMANTON

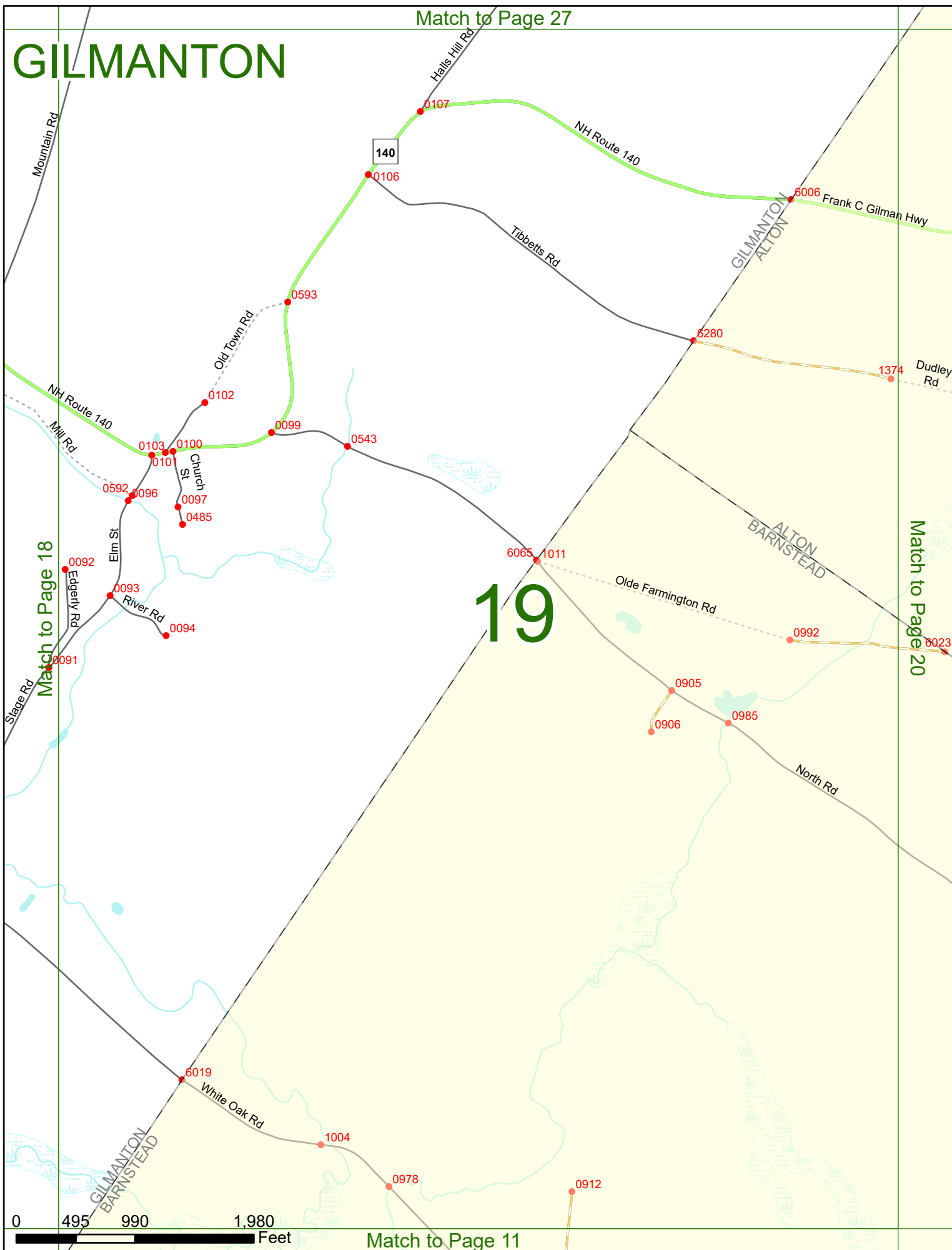
# 18

Match to Page 17

Match to Page 19



# GILMANTON

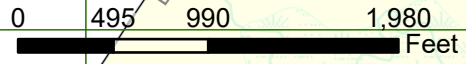


# 19

Match to Page 18

Match to Page 20

Match to Page 11



# GILMANTON

140

0147

0146

Coffin Brook Rd

Hope Rd

Frank C Gilman Hwy

Tibbetts Rd

1374

Dudley Rd

0712

0134

Grandview Ln

# 20

1111

Sport Emery Rd

0135

Stockbridge Corner Rd

Farmington Rd

6023

Match to Page 19

Match to Page 0

ALTON BARNSTEAD

Dudley Rd

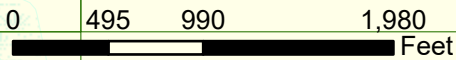
North Rd

0151

Bartlett Rd

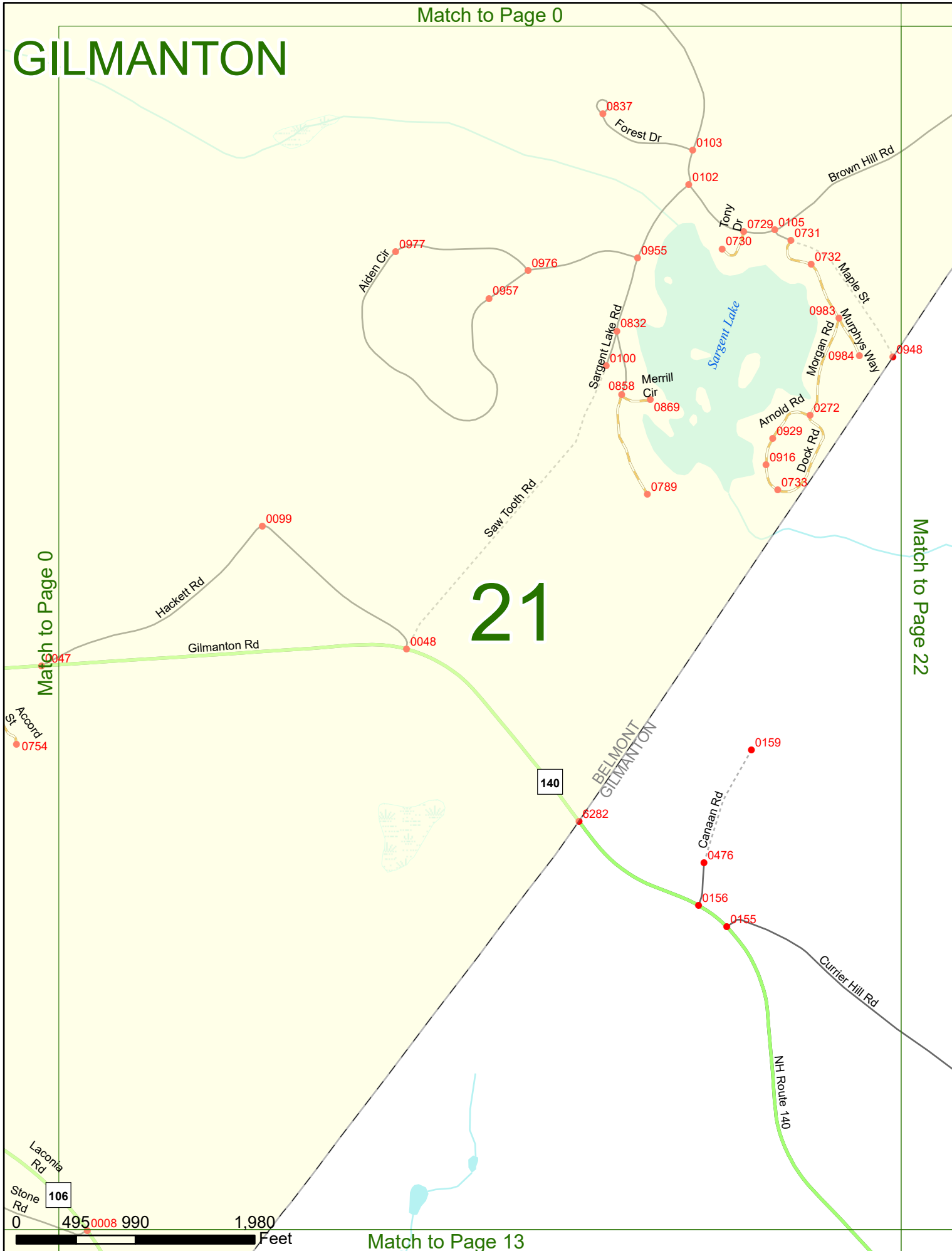
6007

0128



Match to Page 0

# GILMANTON



Match to Page 0

Match to Page 22

# 21

BELMONT  
GILMANTON

140

Laconia Rd

Stone Rd

106

0 495 000 990 1,980 Feet

Match to Page 13

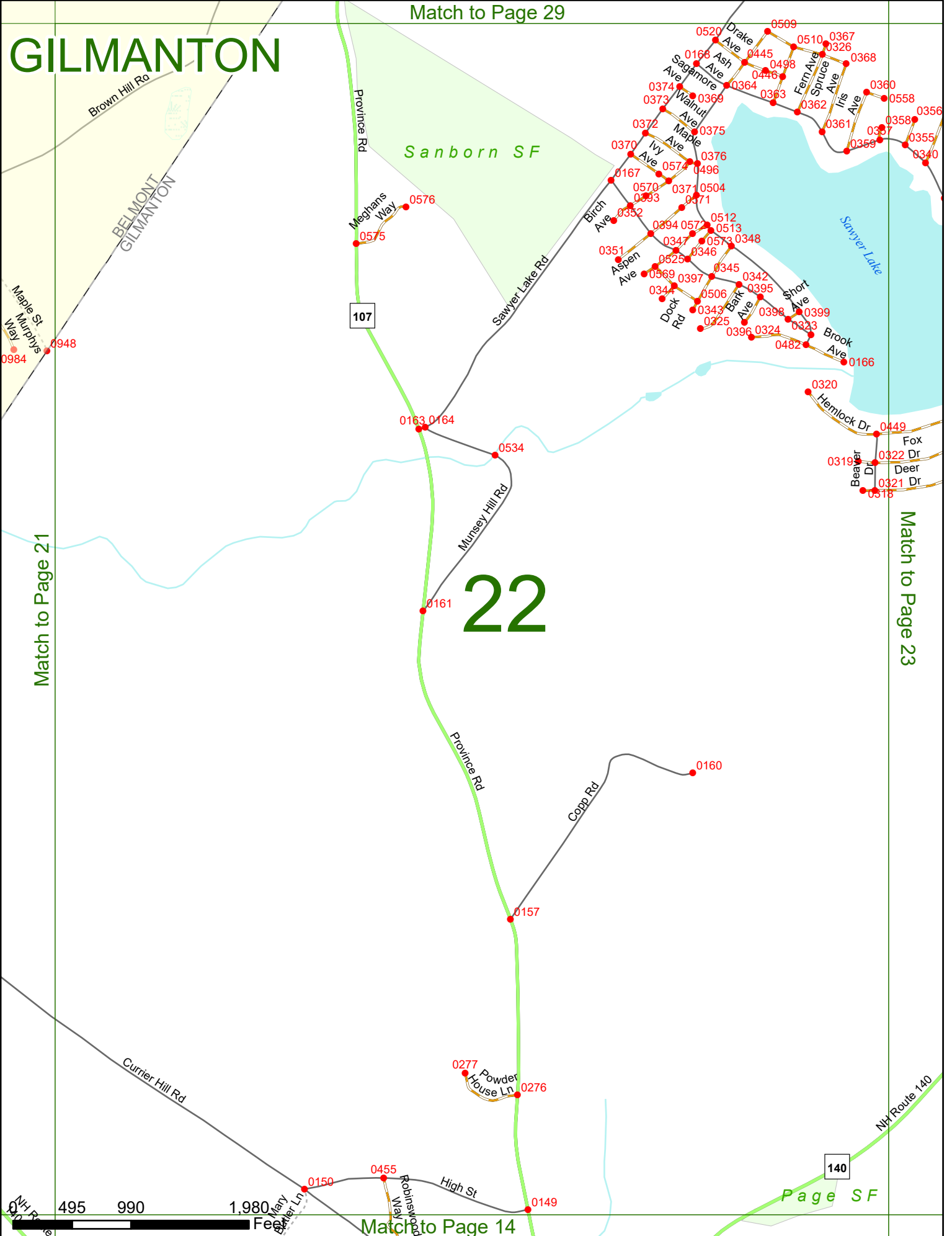
# GILMANTON

Match to Page 29

Sanborn SF

# 22

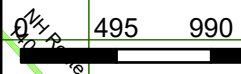
Page SF



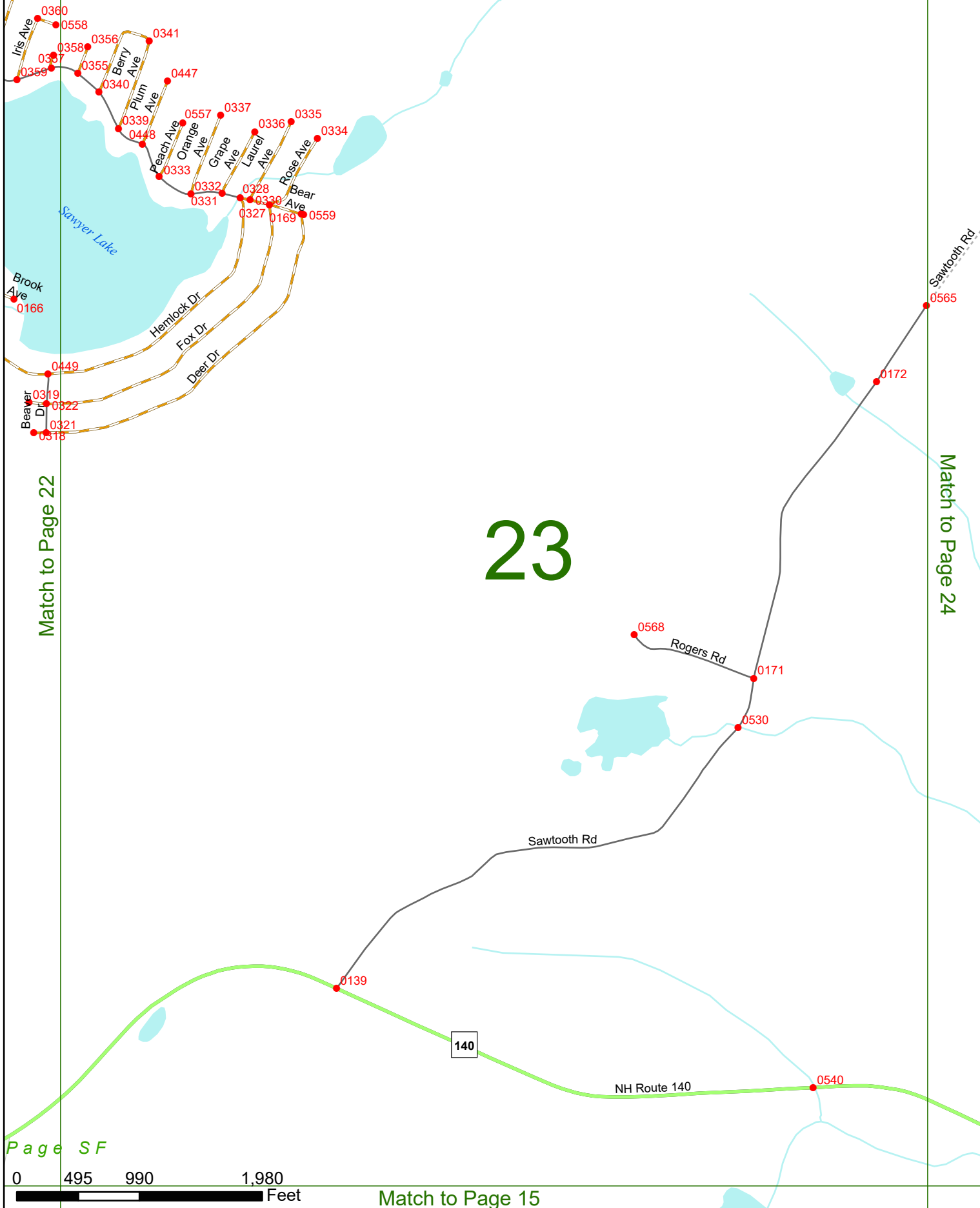
Match to Page 21

Match to Page 23

Match to Page 14



# GILMANTON

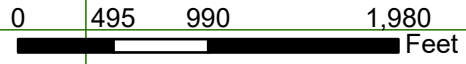


# 23

Match to Page 22

Match to Page 24

Match to Page 15





# GILMANTON

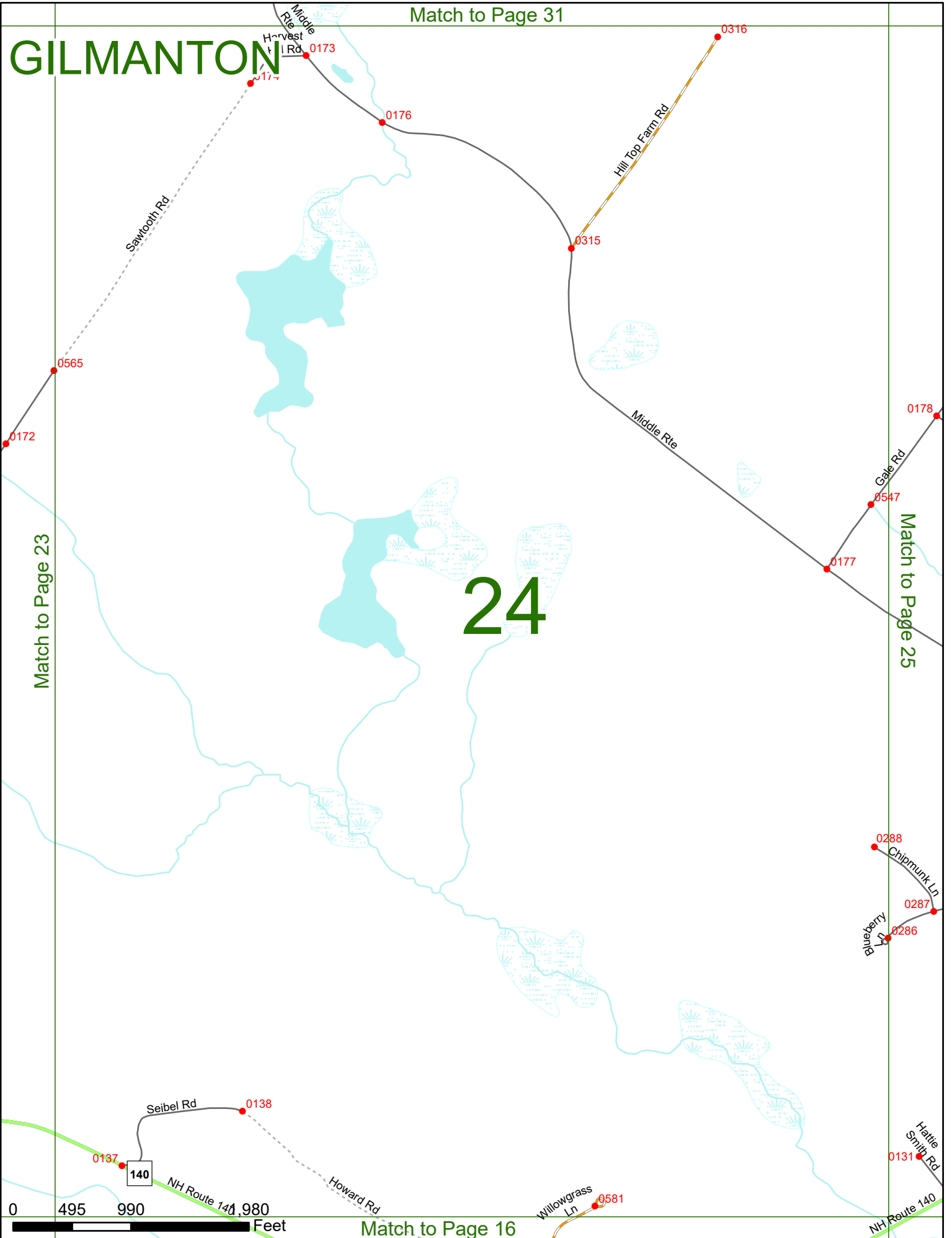
Match to Page 31

# 24

Match to Page 23

Match to Page 25

Match to Page 16



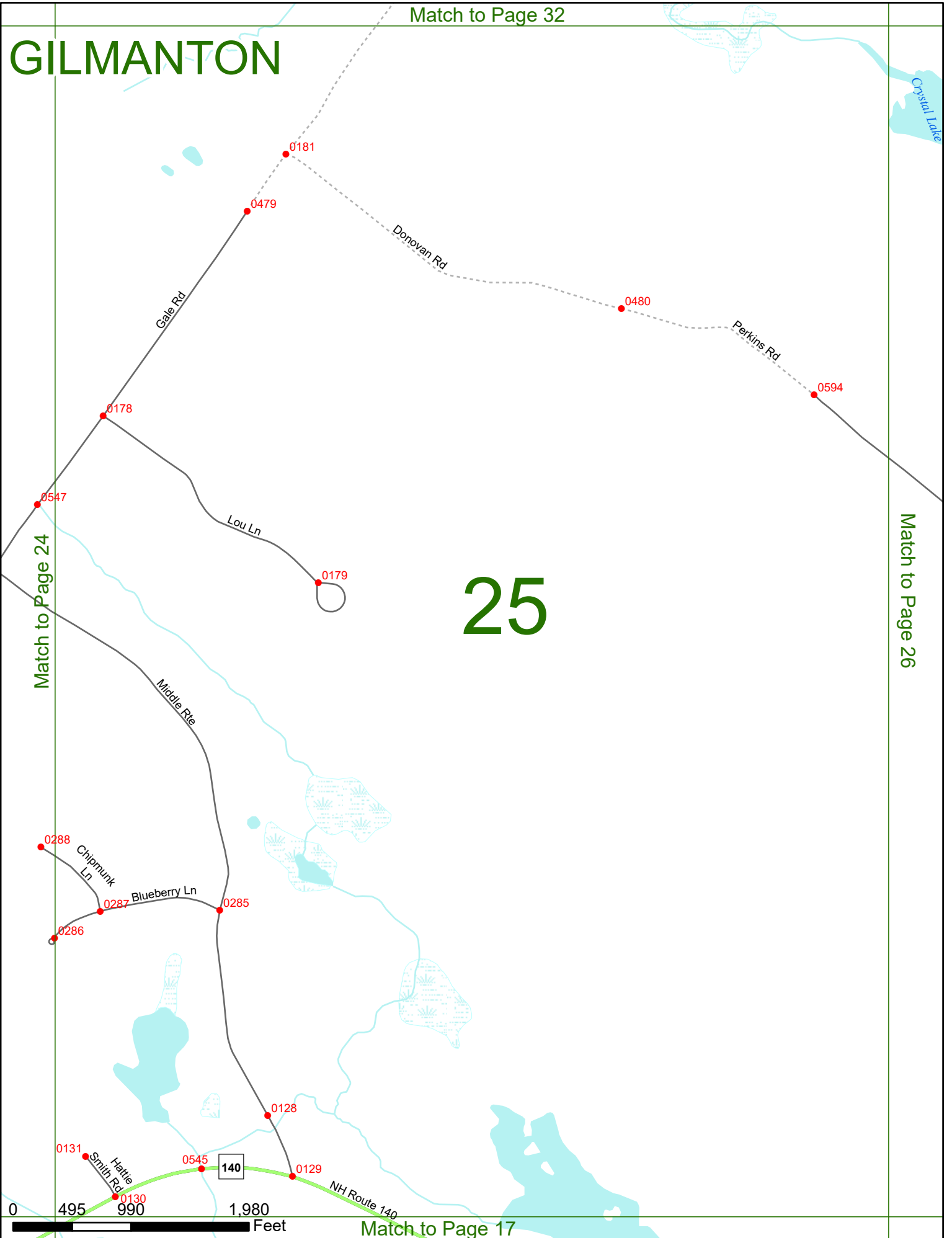
Match to Page 32

# GILMANTON

Match to Page 26

# 25

Match to Page 24



Match to Page 17

# GILMANTON

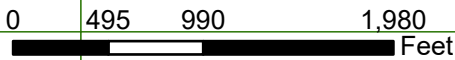
Match to Page 33

Match to Page 25

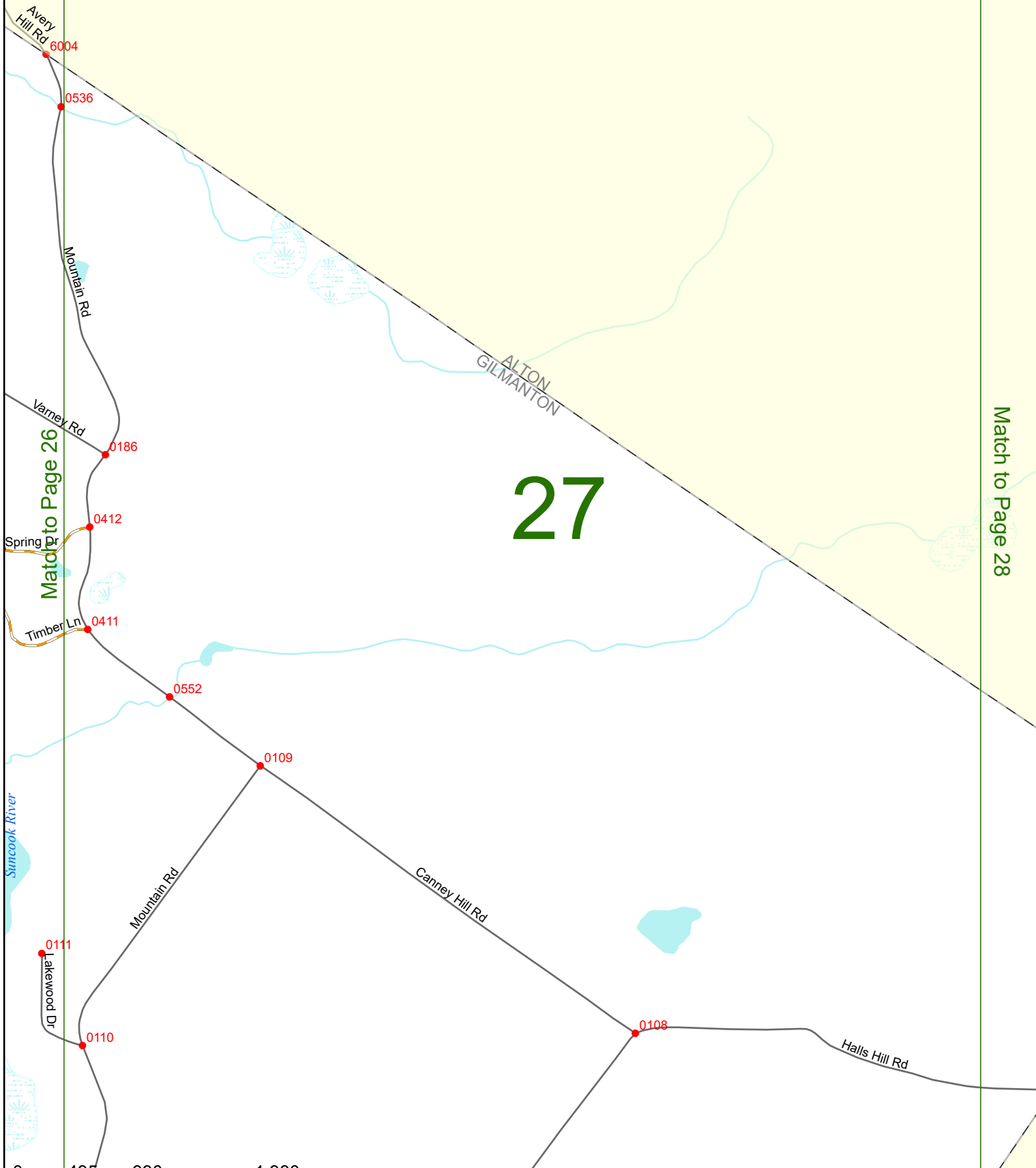
Match to Page 27

Match to Page 18

# 26



# GILMANTON



Match to Page 26

Match to Page 28



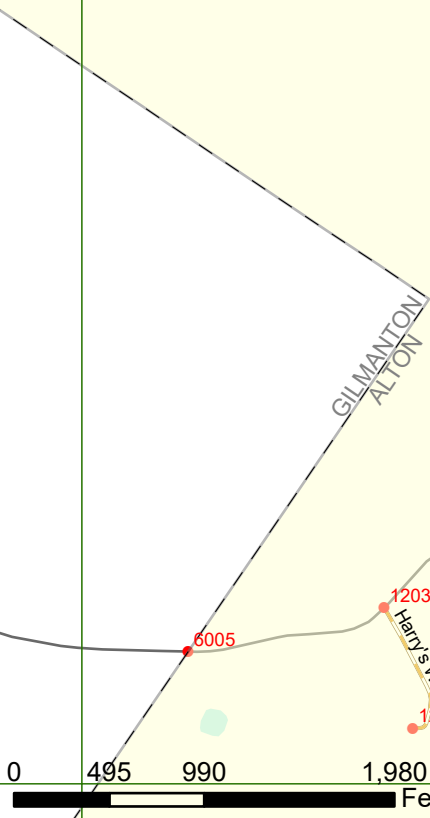
Match to Page 19

# GILMANTON

# 28

Match to Page 27

Match to Page 0



Halls Hill Rd

Home Rd

Frank C Gilman Hwy

Ingalls Ter

140

1241

1240

0184

0149

0148

1345

1338

0146

# GILMANTON

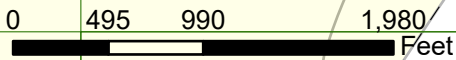
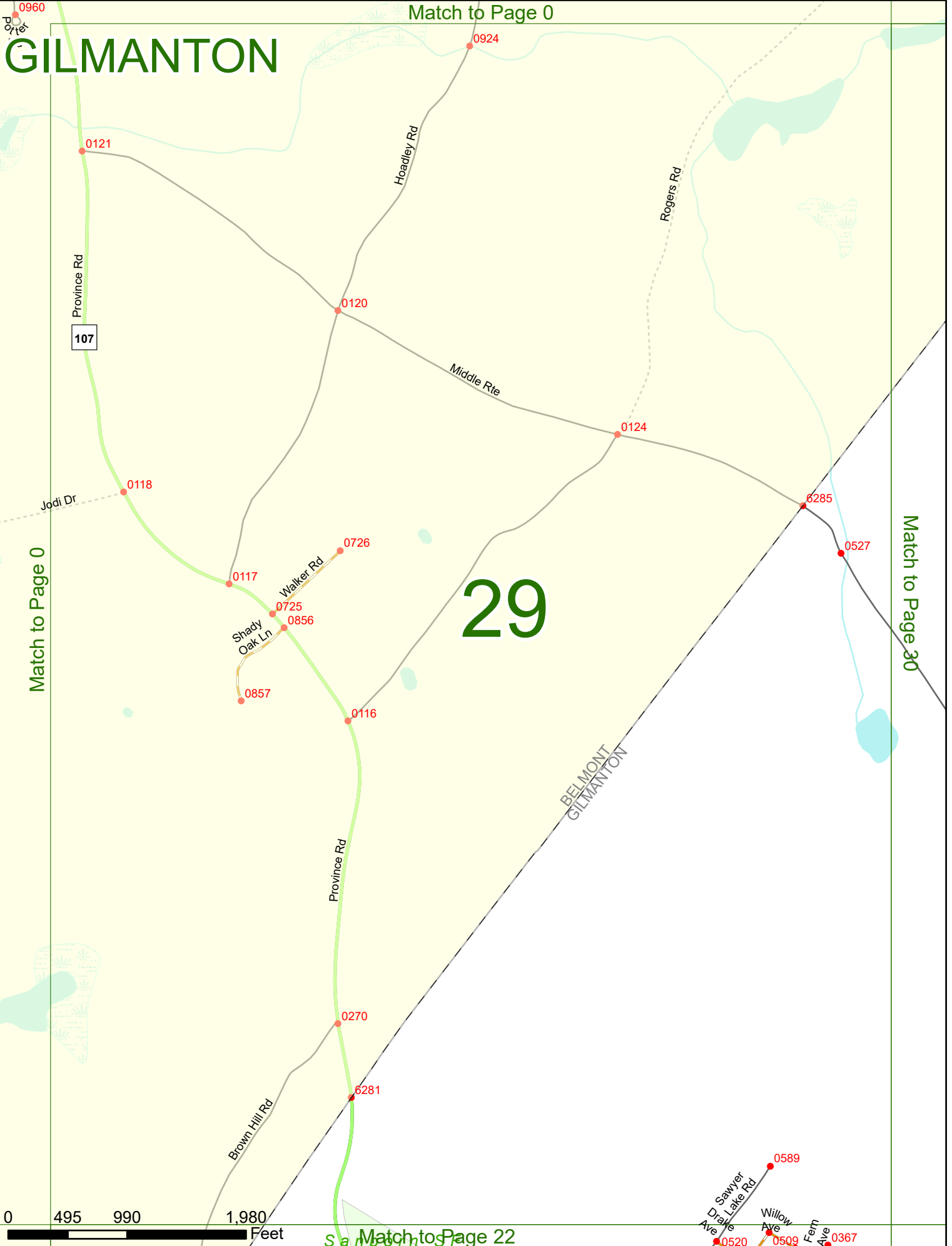
Match to Page 0

# 29

Match to Page 0

Match to Page 30

Match to Page 22



# GILMANTON

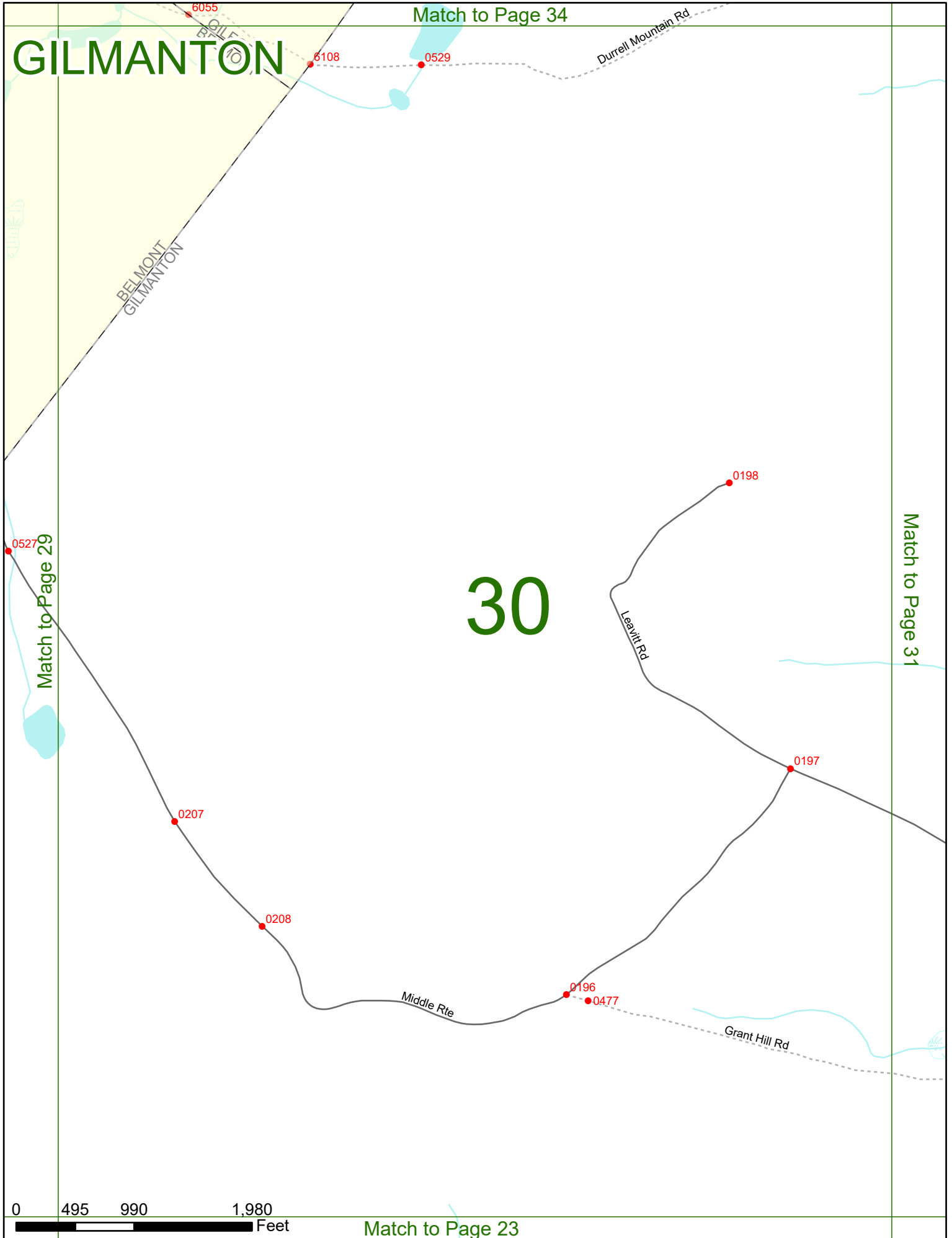
Match to Page 34

# 30

Match to Page 31

Match to Page 23

0 495 990 1,980 Feet



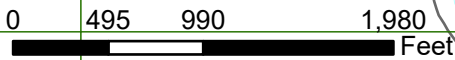
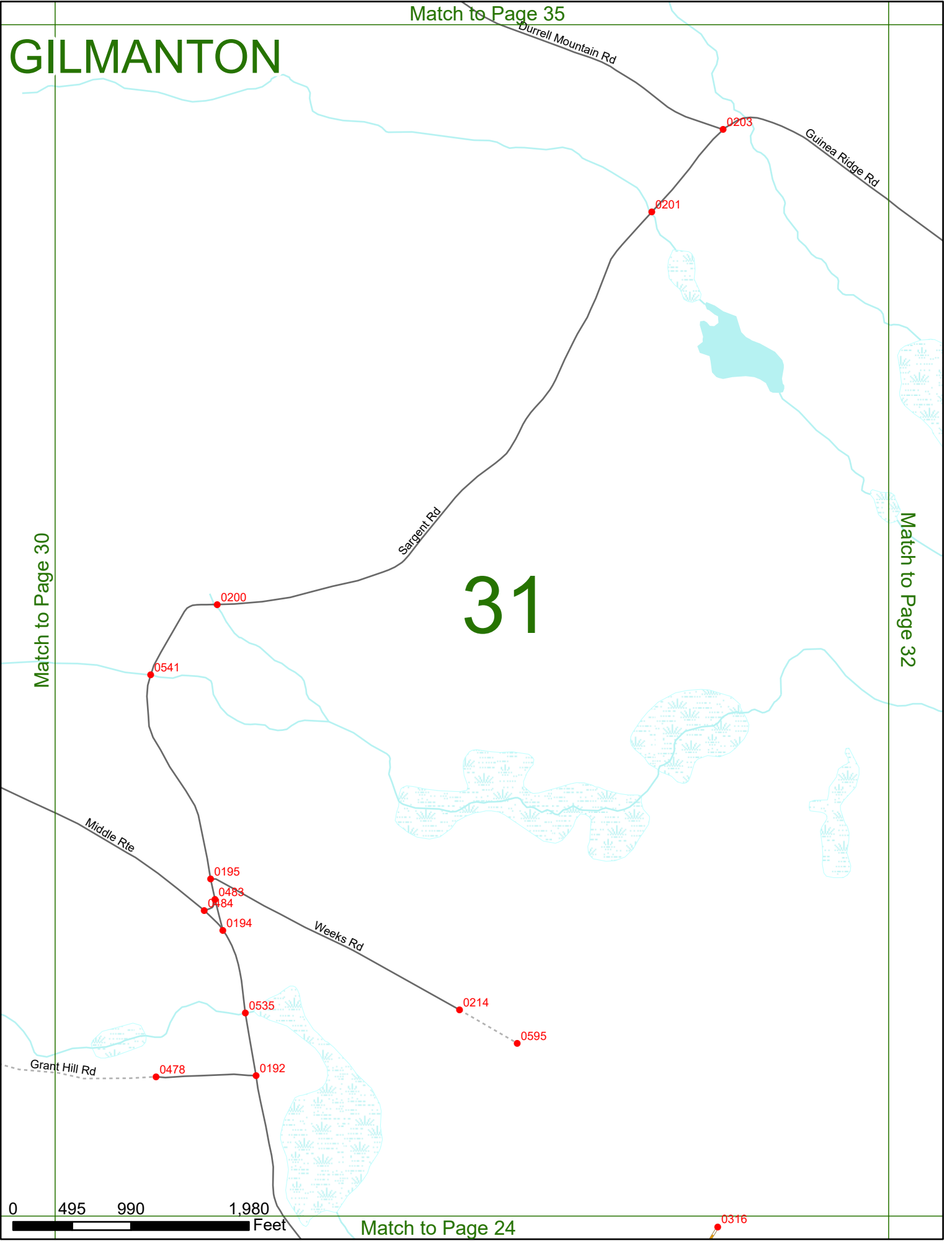
Match to Page 35

# GILMANTON

# 31

Match to Page 30

Match to Page 32



Match to Page 24

0316



# GILMANTON

Match to Page 36

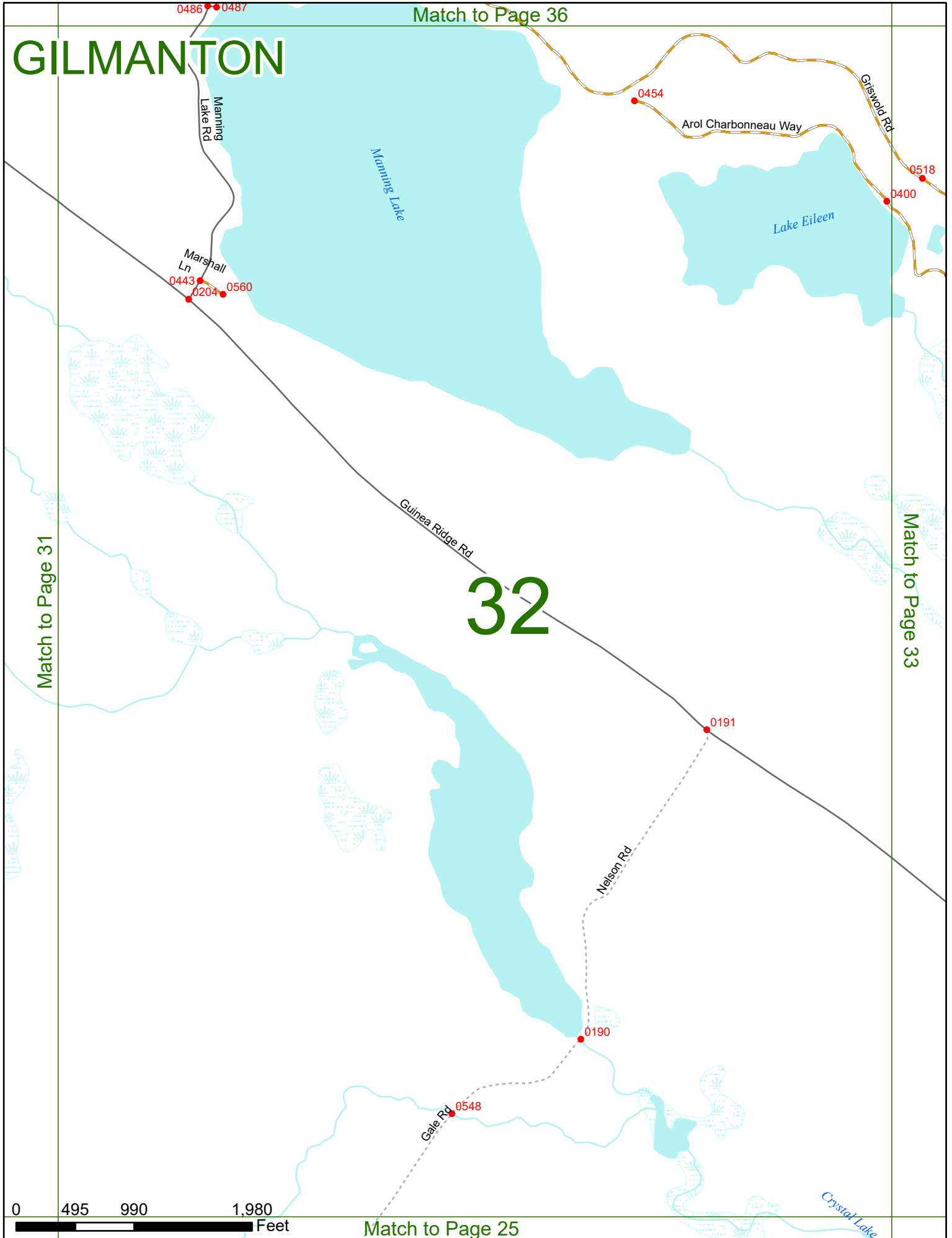
Match to Page 31

Match to Page 33

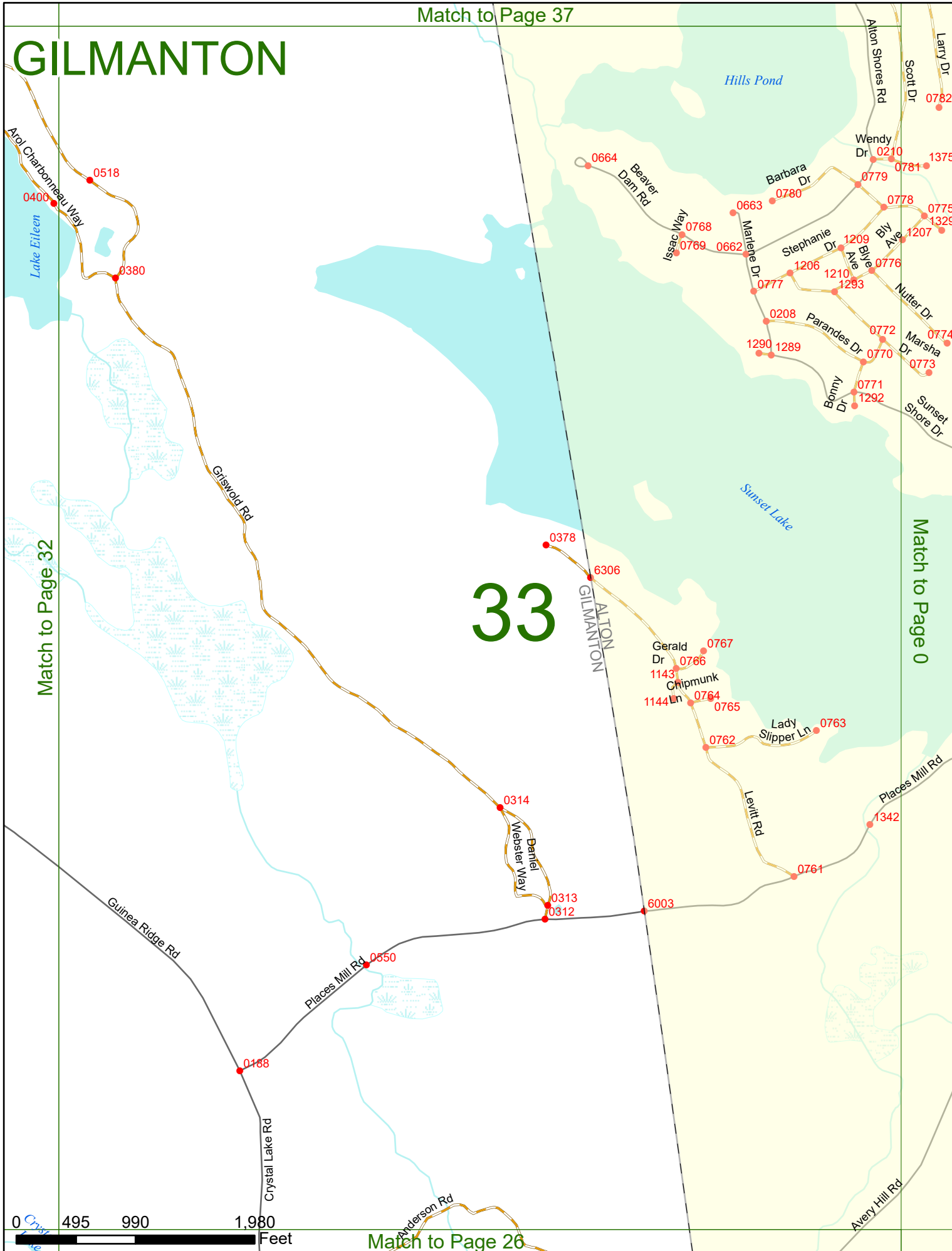
# 32

0 495 990 1,980 Feet

Match to Page 25



# GILMANTON

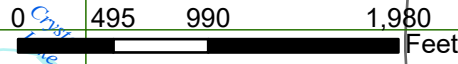


Match to Page 32

Match to Page 0

# 33

ALTON GILMANTON



# GILMANTON

Match to Page 0

# 34

Match to Page 0

Match to Page 35

Belknap Mtn Rd

GILFORD  
GILMANTON

Durrell Mountain Rd



Match to Page 30



GILFORD  
BELMONT



Match to Page 0

# GILMANTON

*Belknap  
Mountain SF*

# 35

GILFORD  
GILMANTON

Match to Page 34

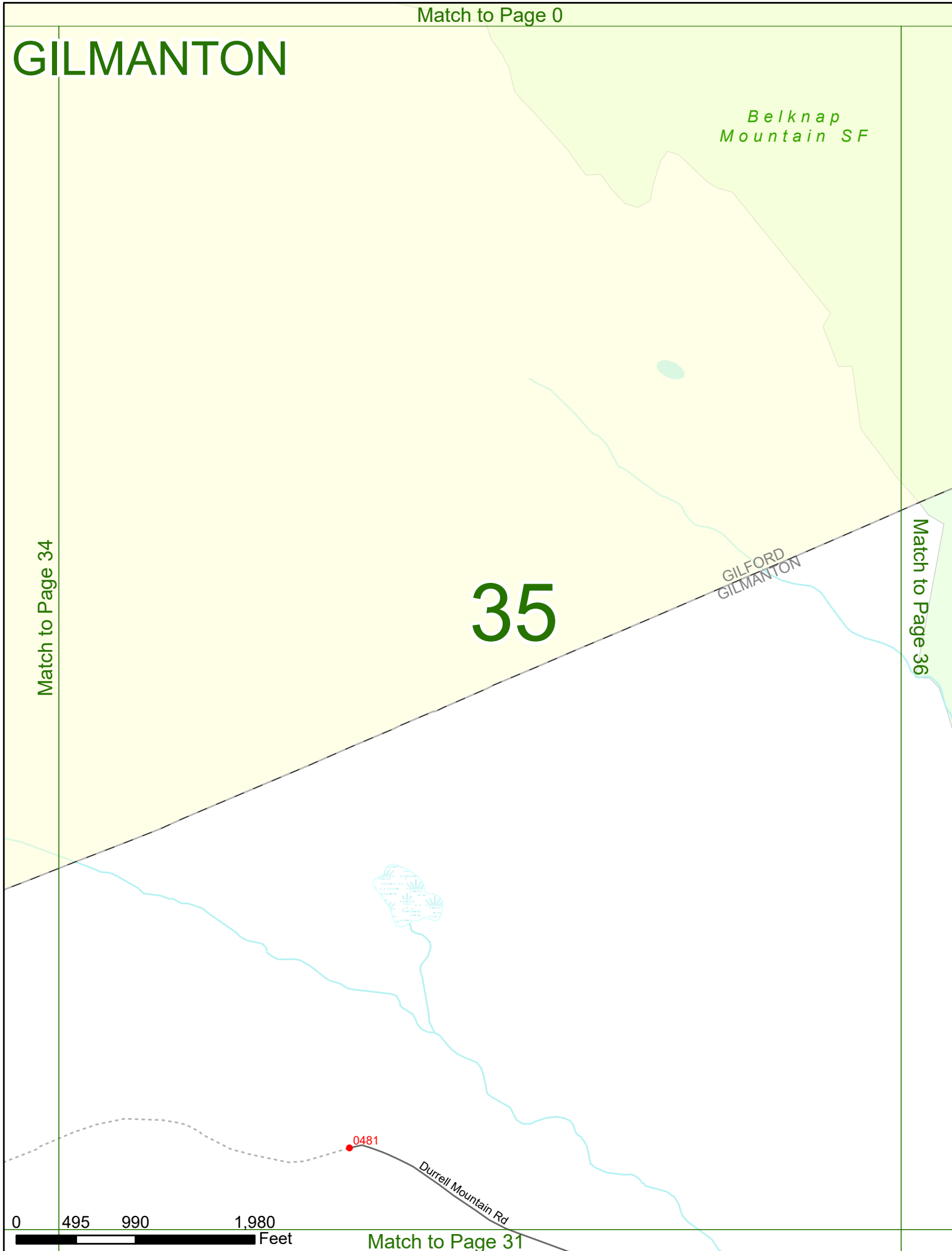
Match to Page 36

0481

Durrell Mountain Rd

0 495 990 1,980 Feet

Match to Page 31



# GILMANTON

Round Pond

Belknap Mountain SF

GILFORD  
GILMANTON

# 36

Match to Page 35

Match to Page 37

0453  
0519  
0205  
Manning Lake Rd  
0486  
0487

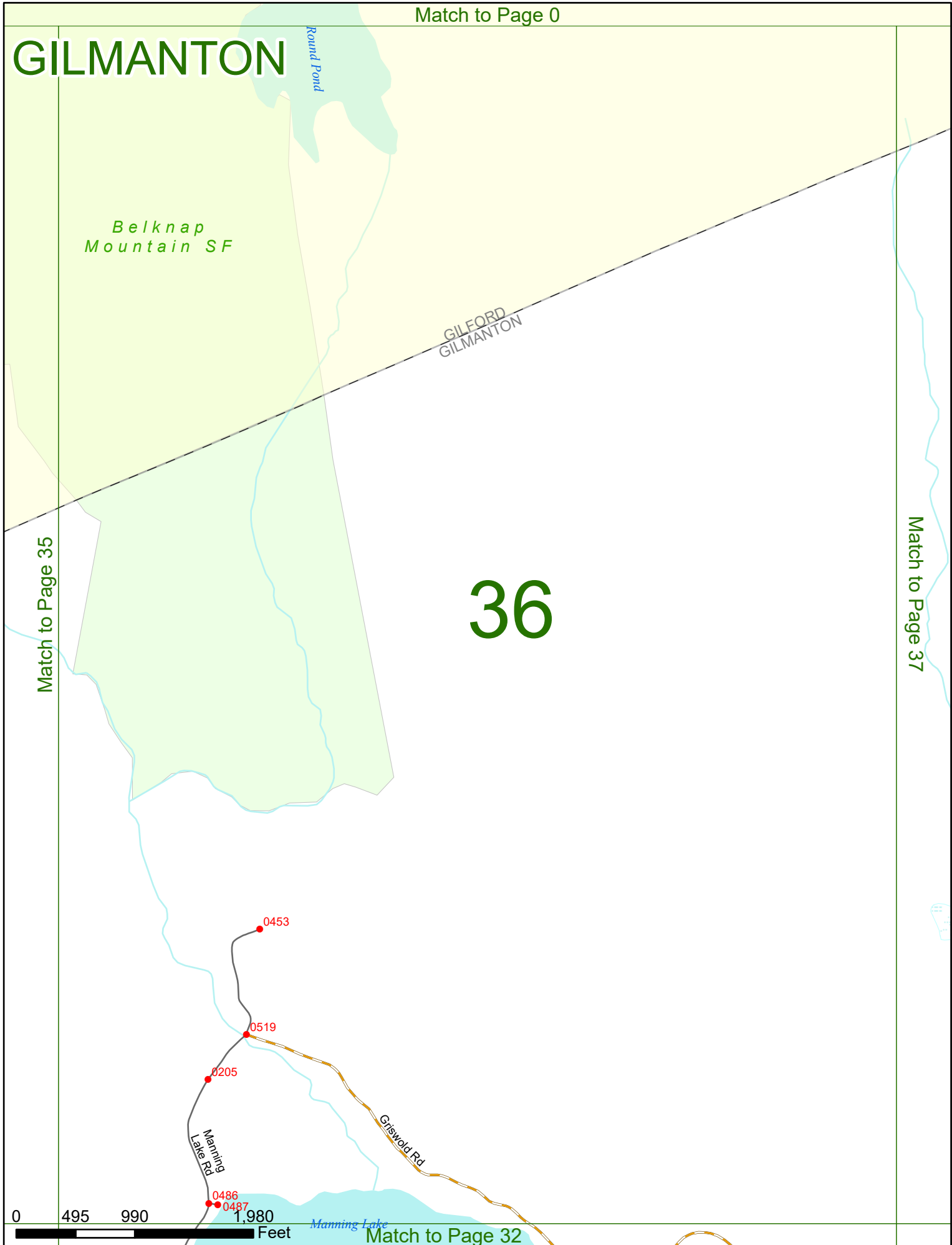
Griswold Rd

Manning Lake

0 495 990

1,980 Feet

Match to Page 32



Match to Page 0

# GILMANTON

GILFORD  
GILMANTON

Match to Page 36

ALTON  
GILMANTON

# 37

Match to Page 0

1334

Alton Mountain Rd

0212

Blueberry Ln  
1211

0209

0784

0785

Alton Shores Rd

Scott Dr

Larry Dr

Hills Pond

0 495 990 1,980 Feet

Match to Page 33