



Maps and data sets are not guaranteed to be free from errors and omissions. Data is in a constant state of update and correction by various groups and agencies. Information displayed on this map is the best available at the time of publication.

2023 Nodal Reference Bookmap

LEGEND



NHDOT will accept crash locations based on the State of NH Uniform Police Traffic Accident Report.

Crash occurred on:

Option 1 Street Address
 123 Main Street

Option 2 Route No and/or Distance from NESW Intesecting Road, Bridge,
 Street name Intersecting Street Town/County line
 Main Street 500 E Oak Street

Option 3 First Node Distance from First Node Second Node
 515 212 632

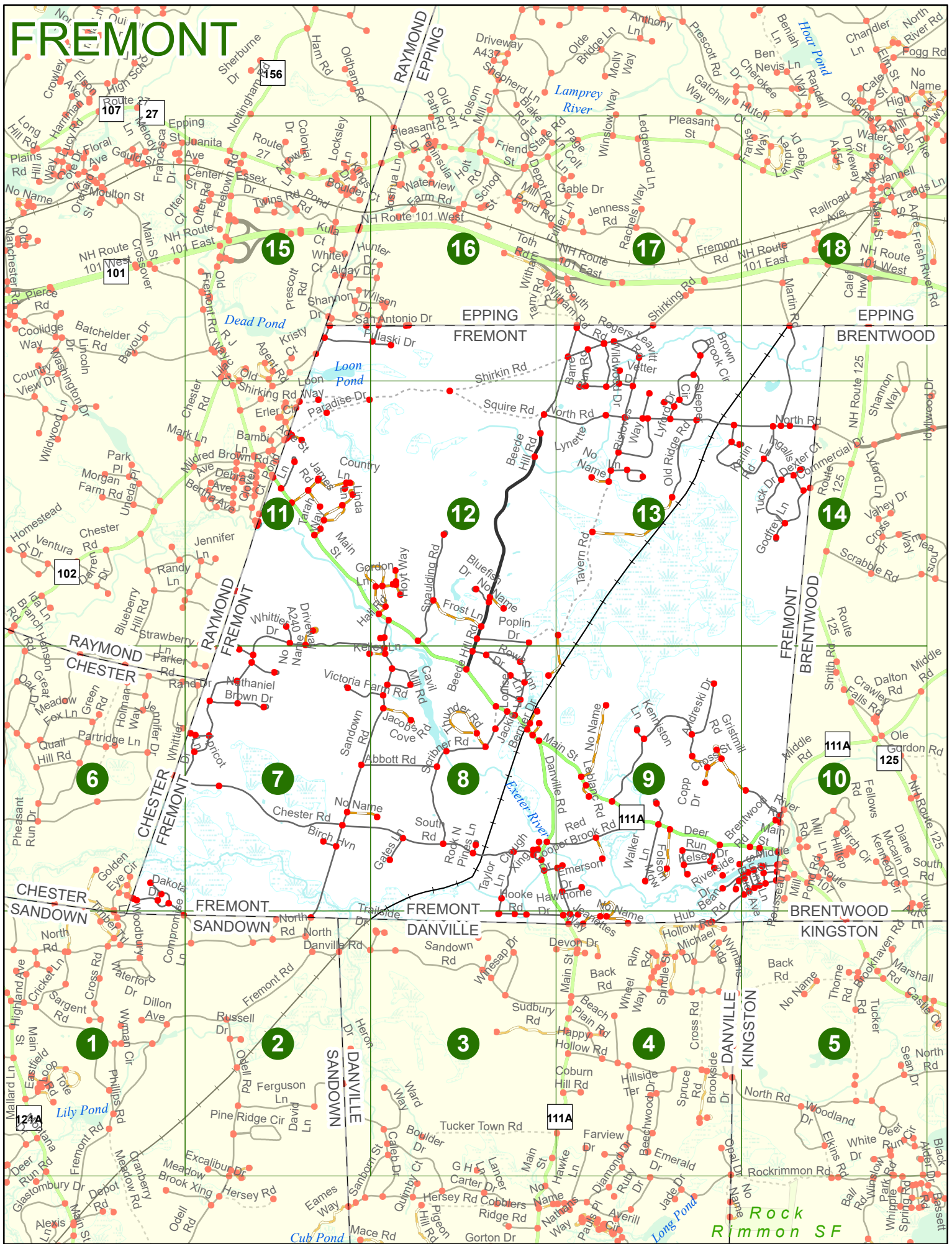
Option 4 Route No and/or Mile Marker on Interstate Only NESW Mile (Marker)
 Street name
 189S 700 feet S 36.8

Option 3 – Example


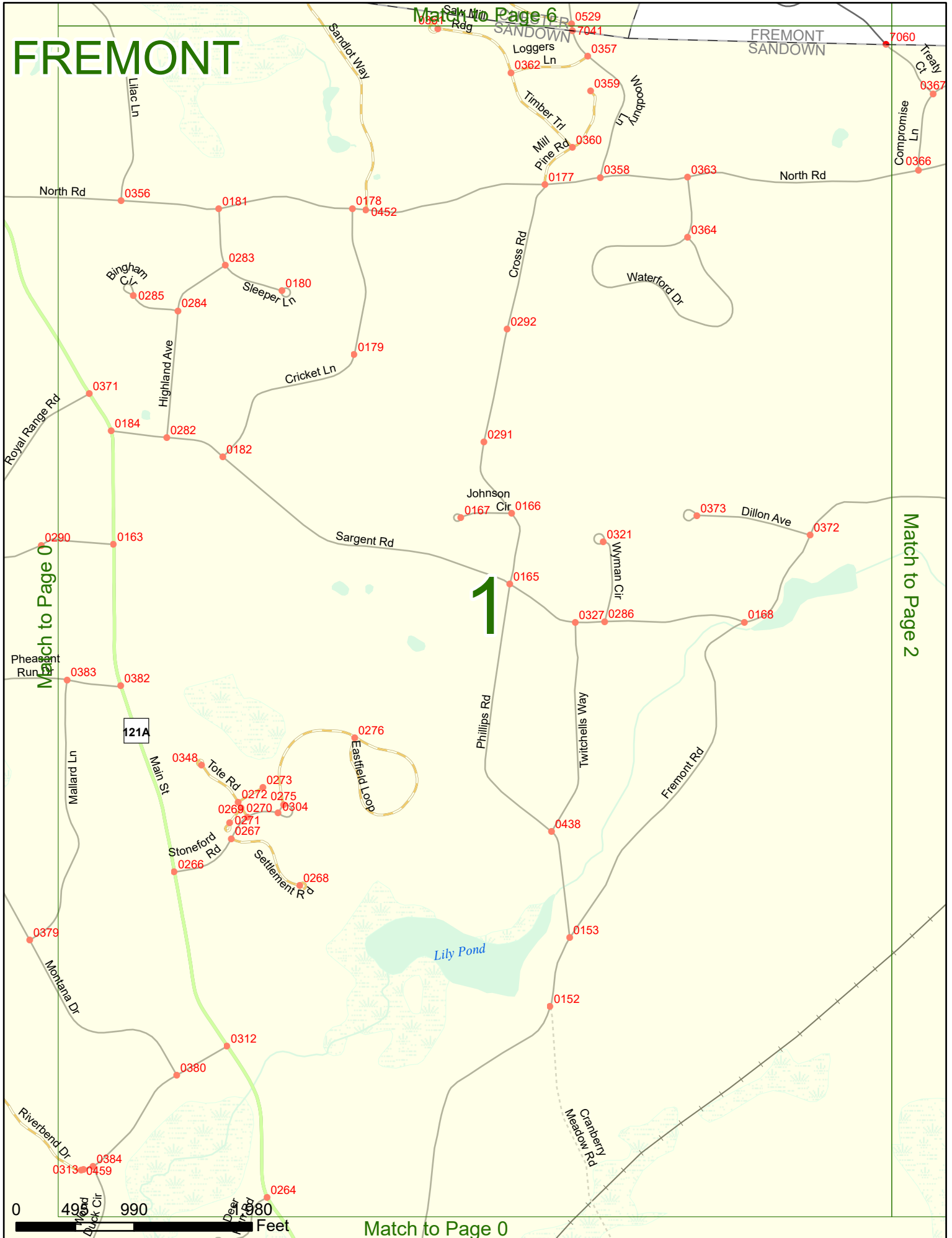
Street Name Loudon Road
First Node 803
Distance from First Node 318 Ft
Second Node 813



FREMONT



FREMONT



Match to Page 0

Match to Page 6

Match to Page 0

Match to Page 2

Match to Page 7

FREMONT

FREMONT SANDOWN

FREMONT DANVILLE

2

Match to Page 1

Match to Page 3

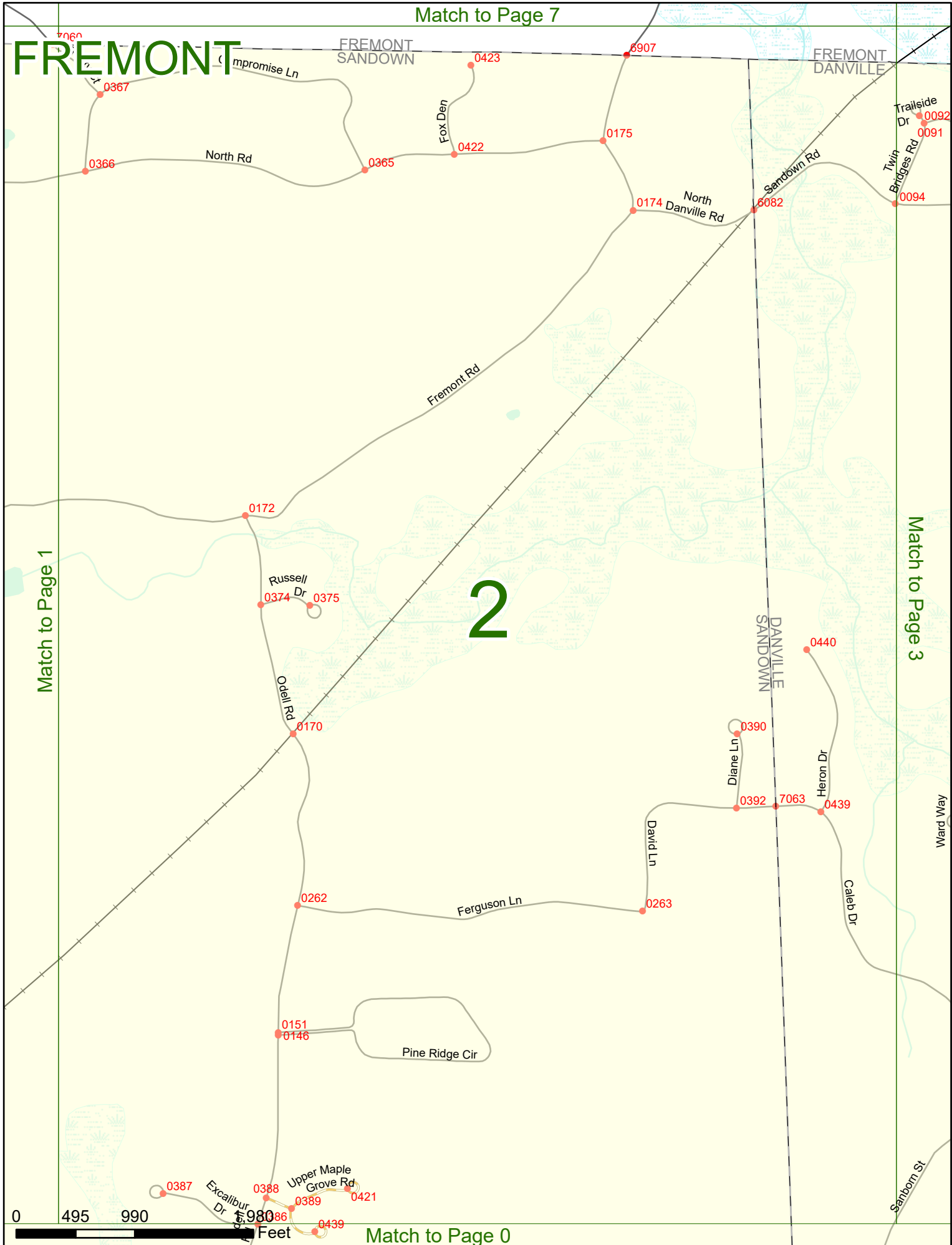
Ward Way

Sanborn St

0 495 990

Feet

Match to Page 0



FREMONT

FREMONT
DANVILLE

Taylor Ln
0042
0041
0218
0220
Hooke Rd
0033

0091
0092
0093
Twin Bridges Rd
Trail's Ct

0094
0090

Sandown Rd

0417

0419
0418
Cortland Cir

0415
0414
Winesap Dr
McIntosh Rd

0416

Devon
0328 Dr

Match to Page 2

3

0299
Sudbury Rd
0298

Match to Page 4
Main St

0438

Caleb Dr

Ward Way

0409

Tucker Town Rd

0421

Coburn
Hill Rd
0079

0408

Boulder Dr

0281

111A

0420

Sanborn St

0
495
990
1,980
Feet

Match to Page 0

0400
Lancer Ln

Main St
0396

FREMONT

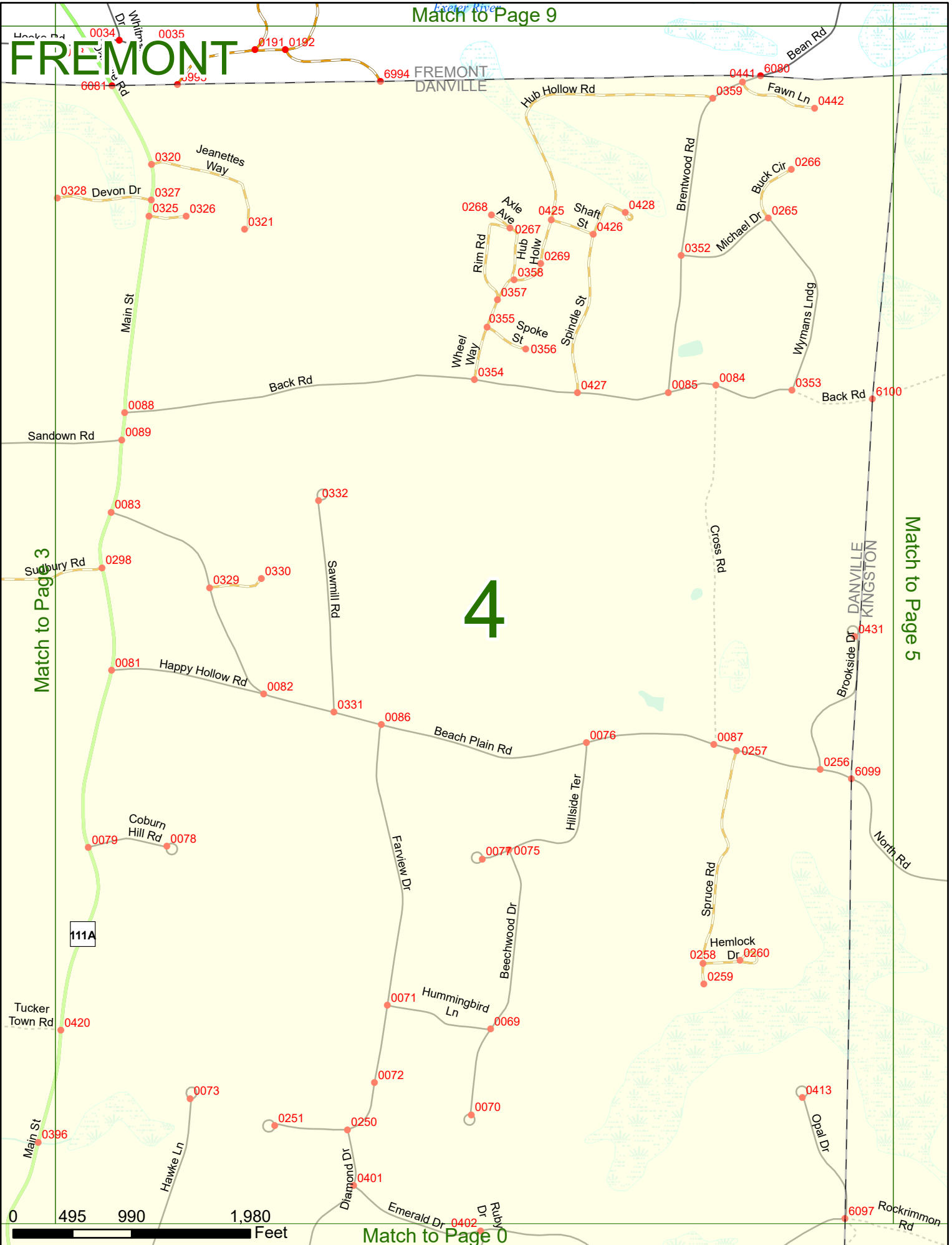
FREMONT DANVILLE

4

Match to Page 5

Match to Page 3

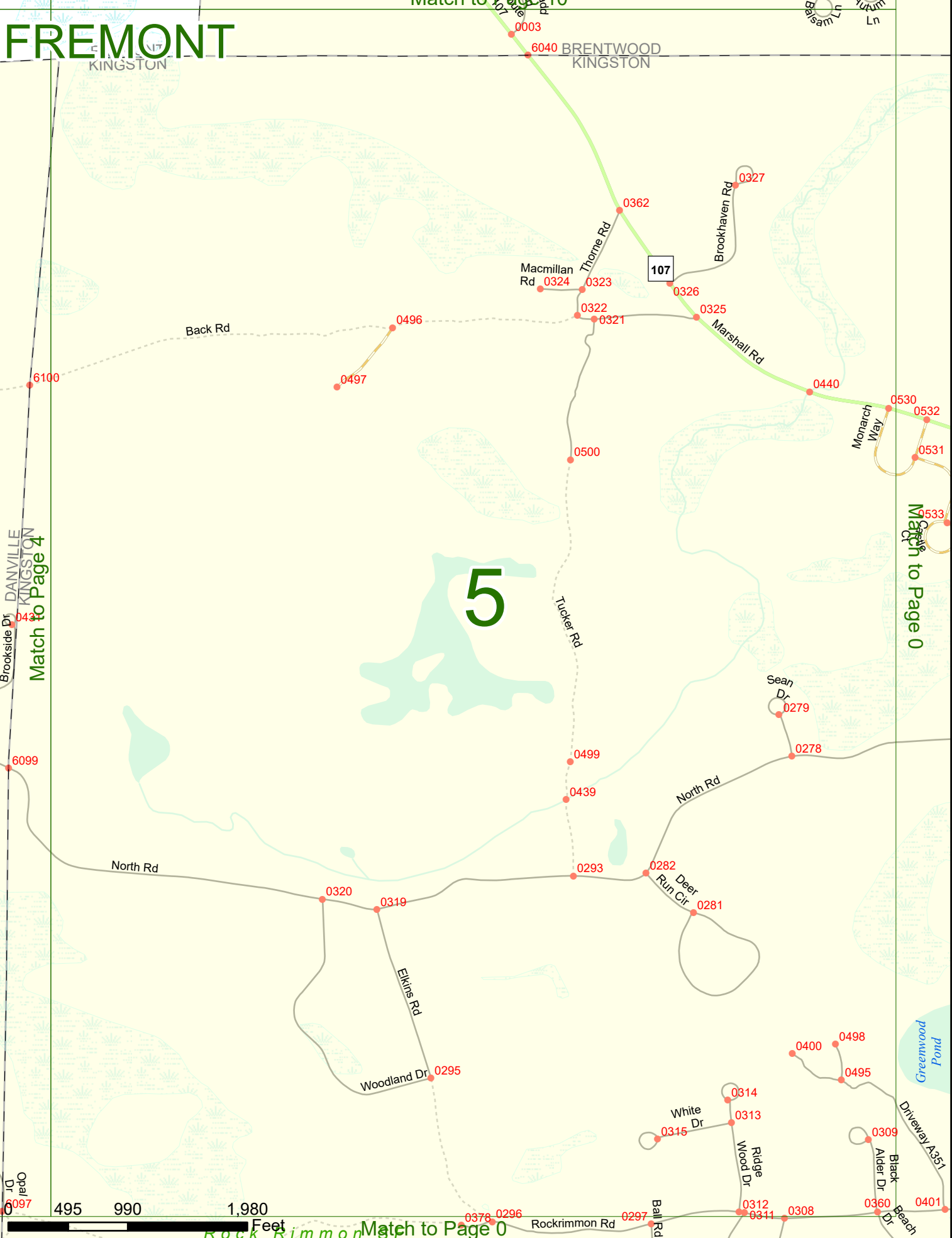
Match to Page 0



FREMONT

Match to Page 10

0370 Balsam Ln Autumn Ln



495 990 1,980 Feet

Match to Page 0

Match to Page 0

Match to Page 4

Opal Dr

Greenwood Pond

KINGSTON

BRENTWOOD KINGSTON

DANVILLE KINGSTON

Black Beach Dr

Wood Ridge Dr

White Dr

North Rd

Deer Run Cir

Tucker Rd

Macmillan Rd

Brookhaven Rd

Thorne Rd

Back Rd

Sean Dr

Monarch Way

Elkis Rd

Woodland Dr

Alder Dr

Black Beach Dr

Rockrimmon Rd

Bail Rd

Wood Ridge Dr

White Dr

Deer Run Cir

North Rd

Tucker Rd

Macmillan Rd

Thorne Rd

Brookhaven Rd

Marshall Rd

Monarch Way

Sean Dr

North Rd

Deer Run Cir

Elkis Rd

Woodland Dr

White Dr

Wood Ridge Dr

Alder Dr

Black Beach Dr

Rockrimmon Rd

Bail Rd

Opal Dr

Greenwood Pond

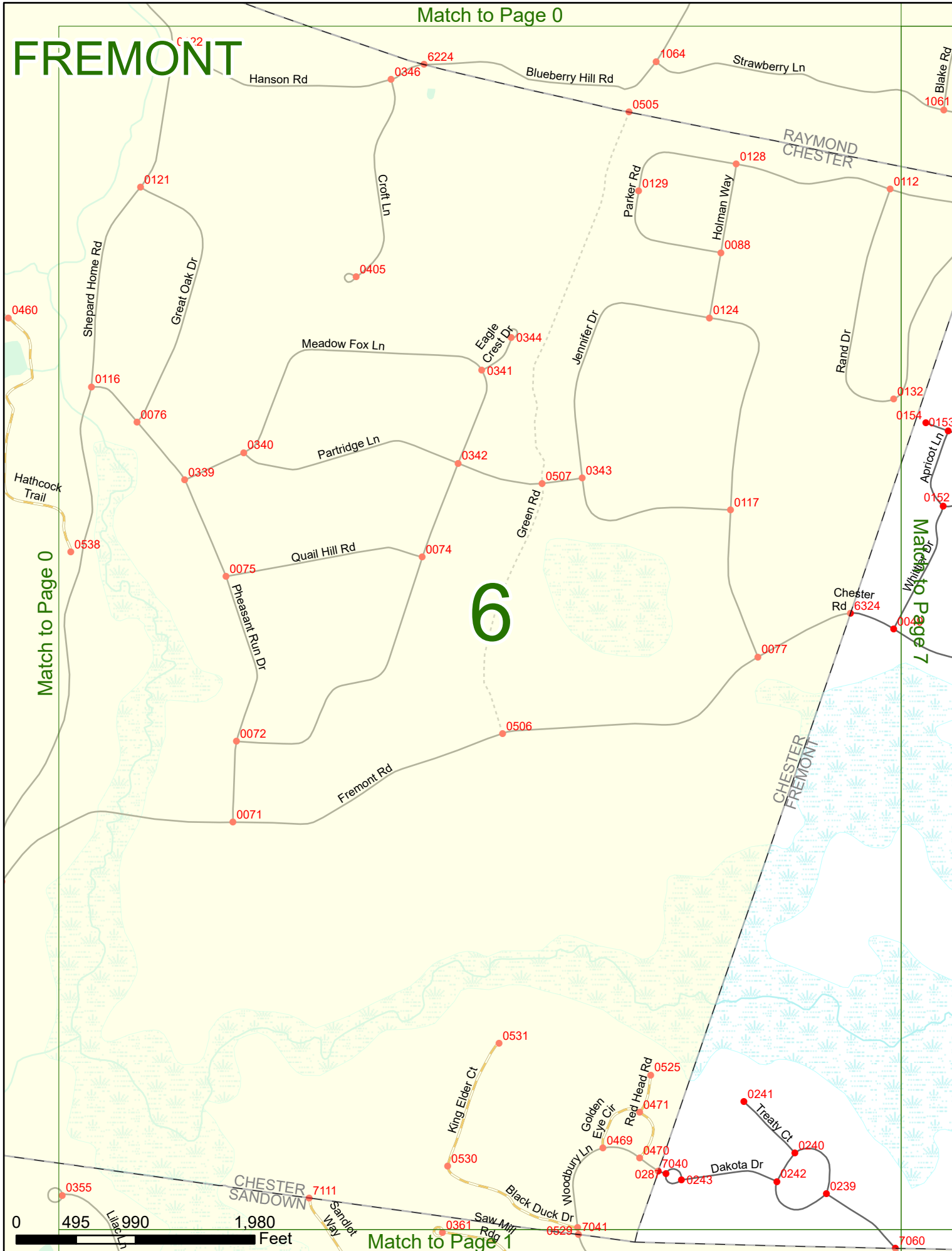
Match to Page 0

Match to Page 4

Match to Page 10

FREMONT

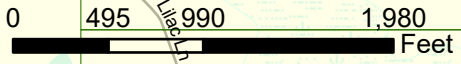
C-22



Match to Page 0

Match to Page 7

Match to Page 1



FREMONT

Match to Page 11

Kelley
0071 Ln

1062 1063
1061 1075

0269 Kingman Ct
0268
0147

RAYMOND
CHESTER
RAYMOND
FREMONT

Senter Cir
0173

Parker Rd
0112 0368

Whittier Dr
0148
Merrill Ln
0150
Nathaniel Brown Dr
0149 0203

0210
Victoria Farm Rd

Rand Dr
0132

CHESTER
FREMONT

Apricot Ln
0154 0153 0151

Grapevine Dr
0152

6324 0049

Match to Page 6

0050

7

Match to Page 8

0049

0050

0050

0050

0050

0050

0050

0050

0050

0050

0050

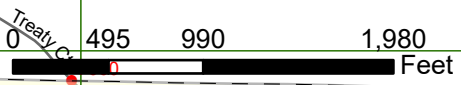
0050

0050

0050

0050

0050



Match to Page 2

Treaty C

0

495 990

1,980 Feet



FREMONT

Match to Page 12

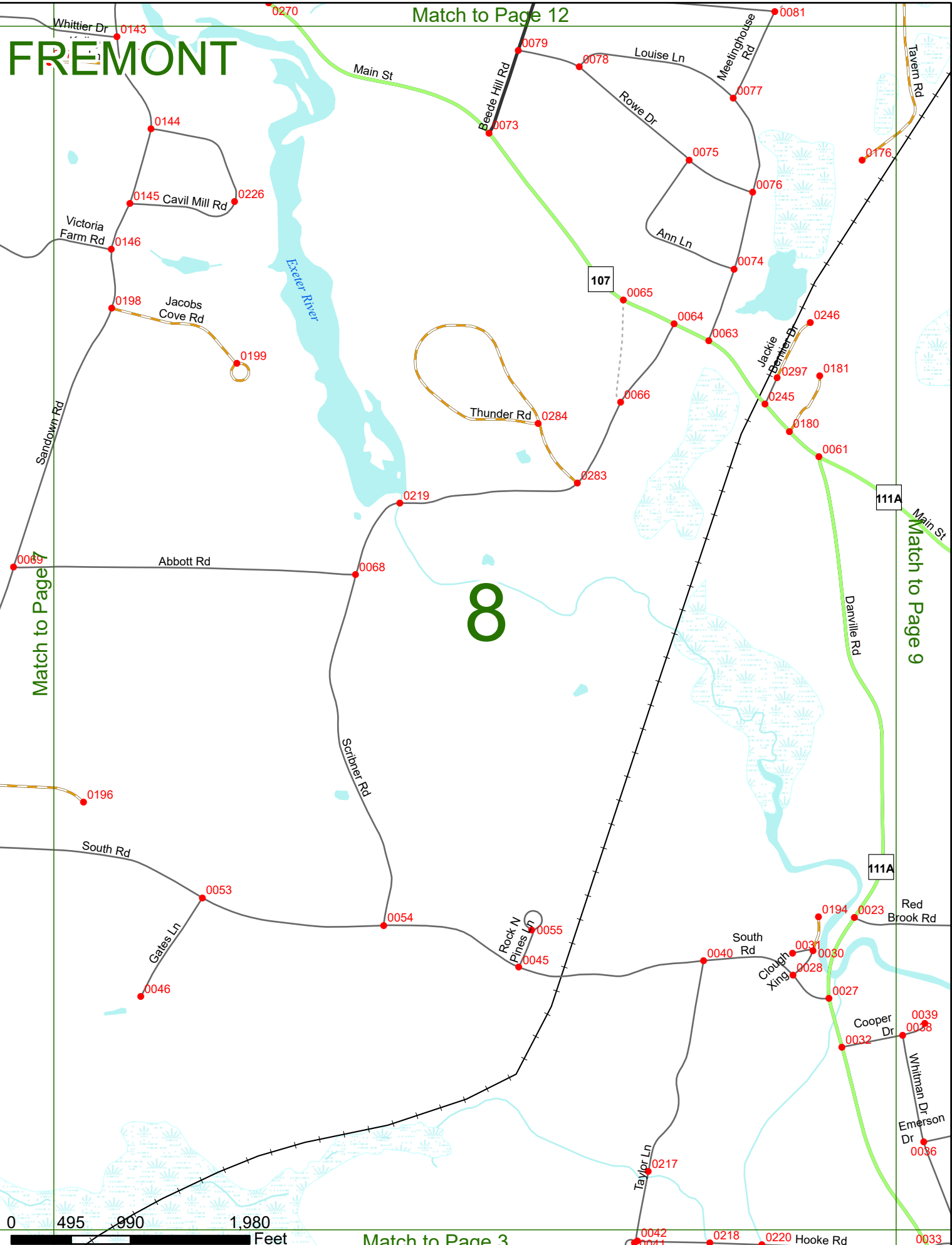
Match to Page 7

Match to Page 9

Match to Page 3

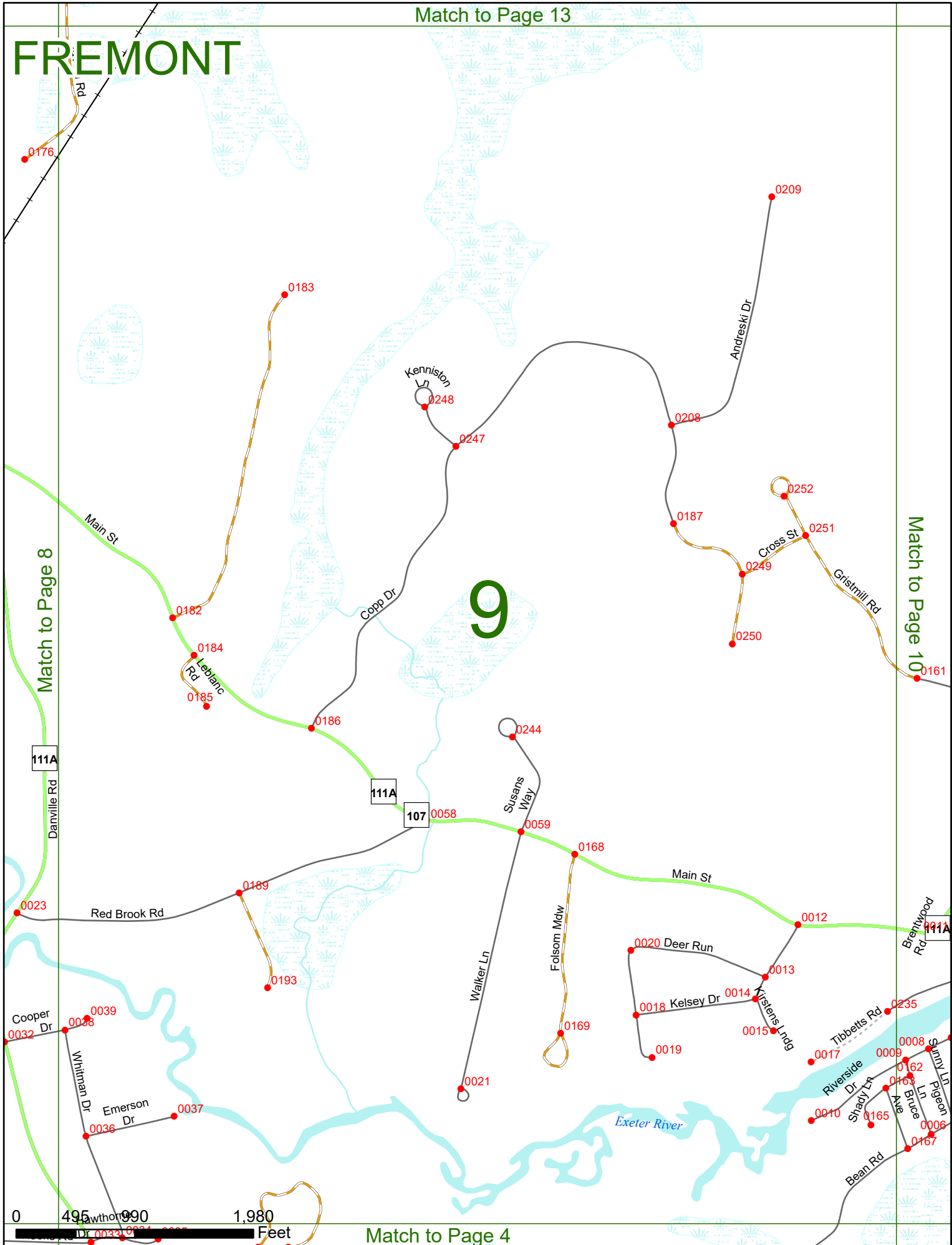
8

Exeter River



FREMONT

9



Match to Page 8

Match to Page 10

Match to Page 4



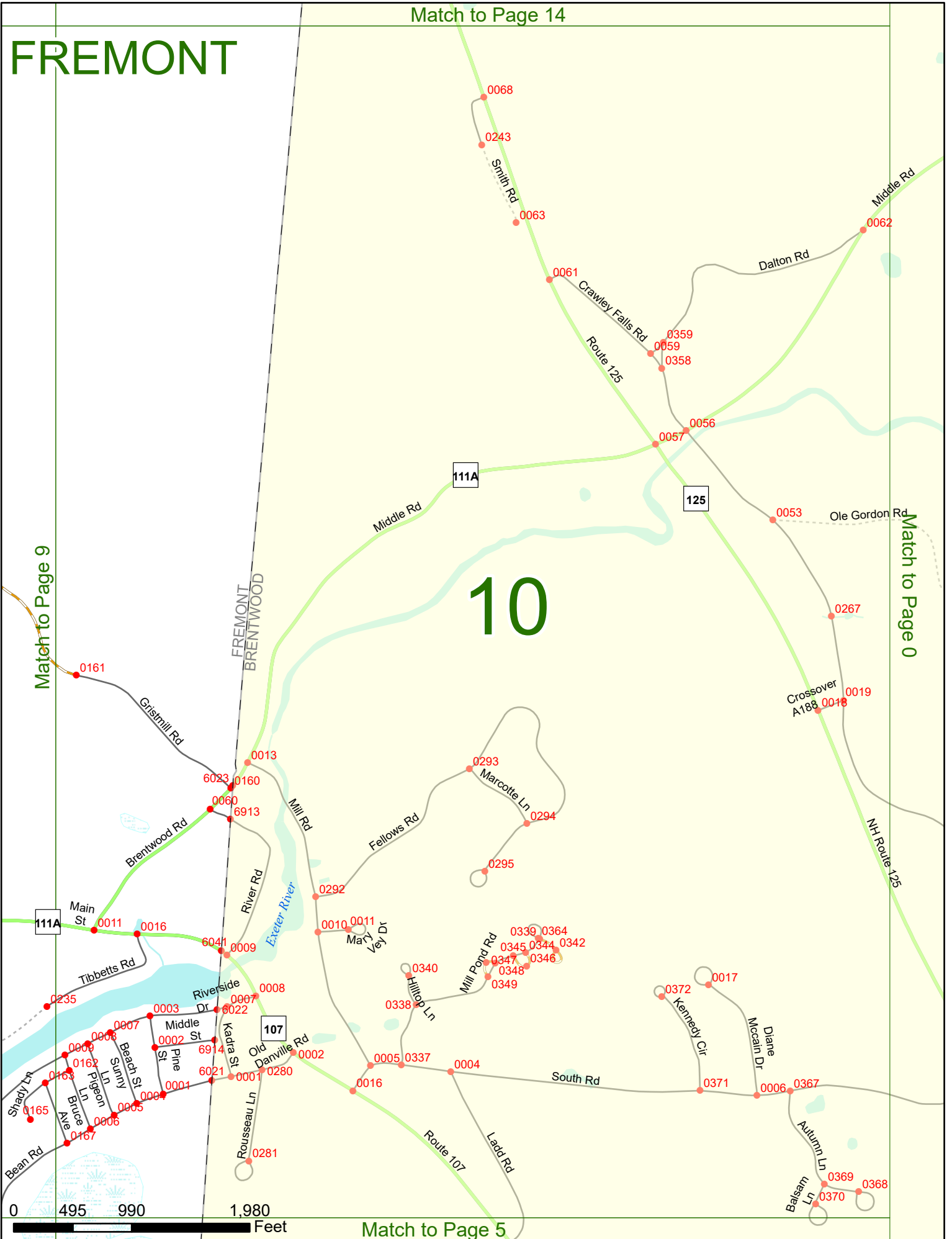
FREMONT

Match to Page 14


Match to Page 9

Match to Page 0

10



Match to Page 5



FREMONT

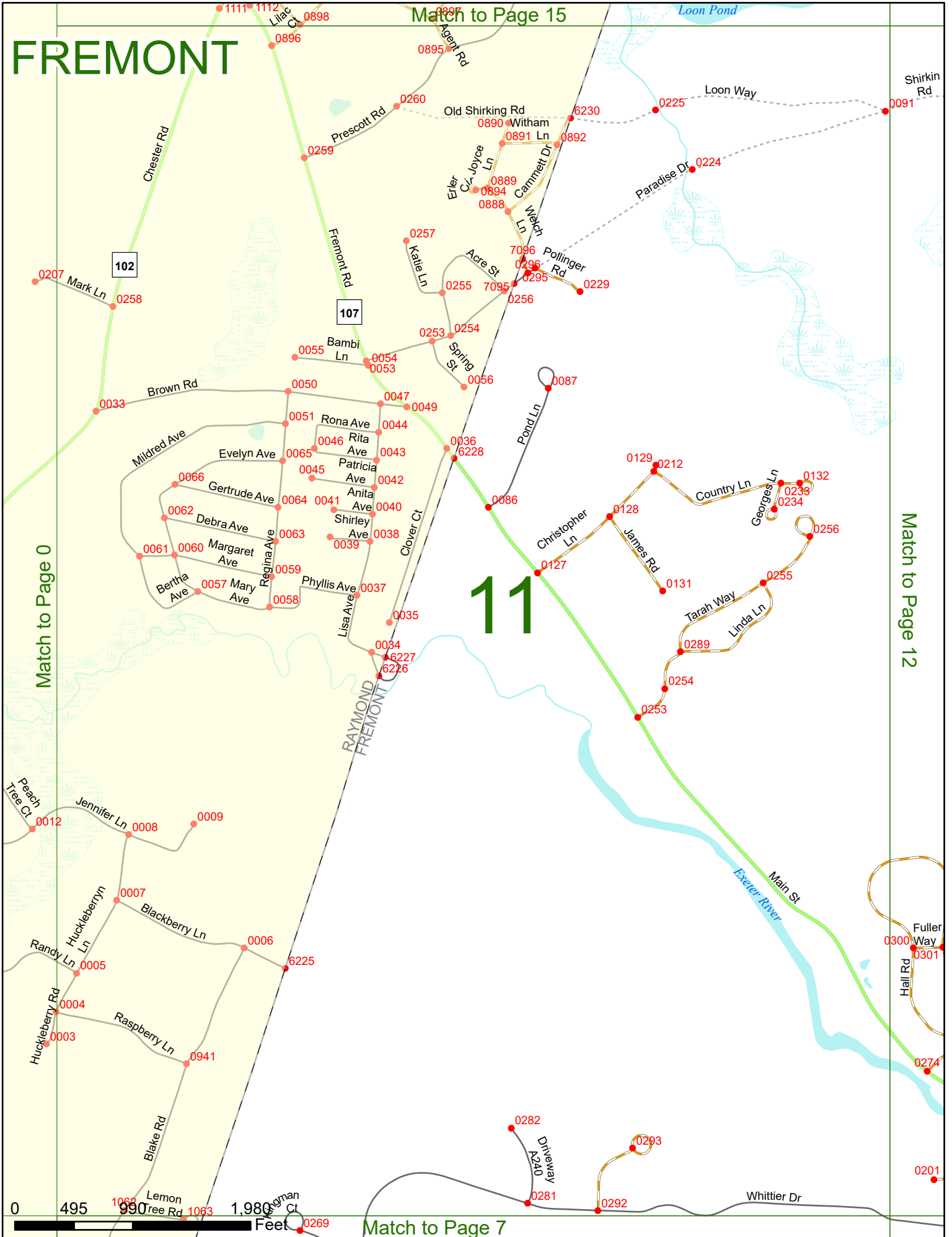
Match to Page 15

Match to Page 0

Match to Page 12

11

Match to Page 7



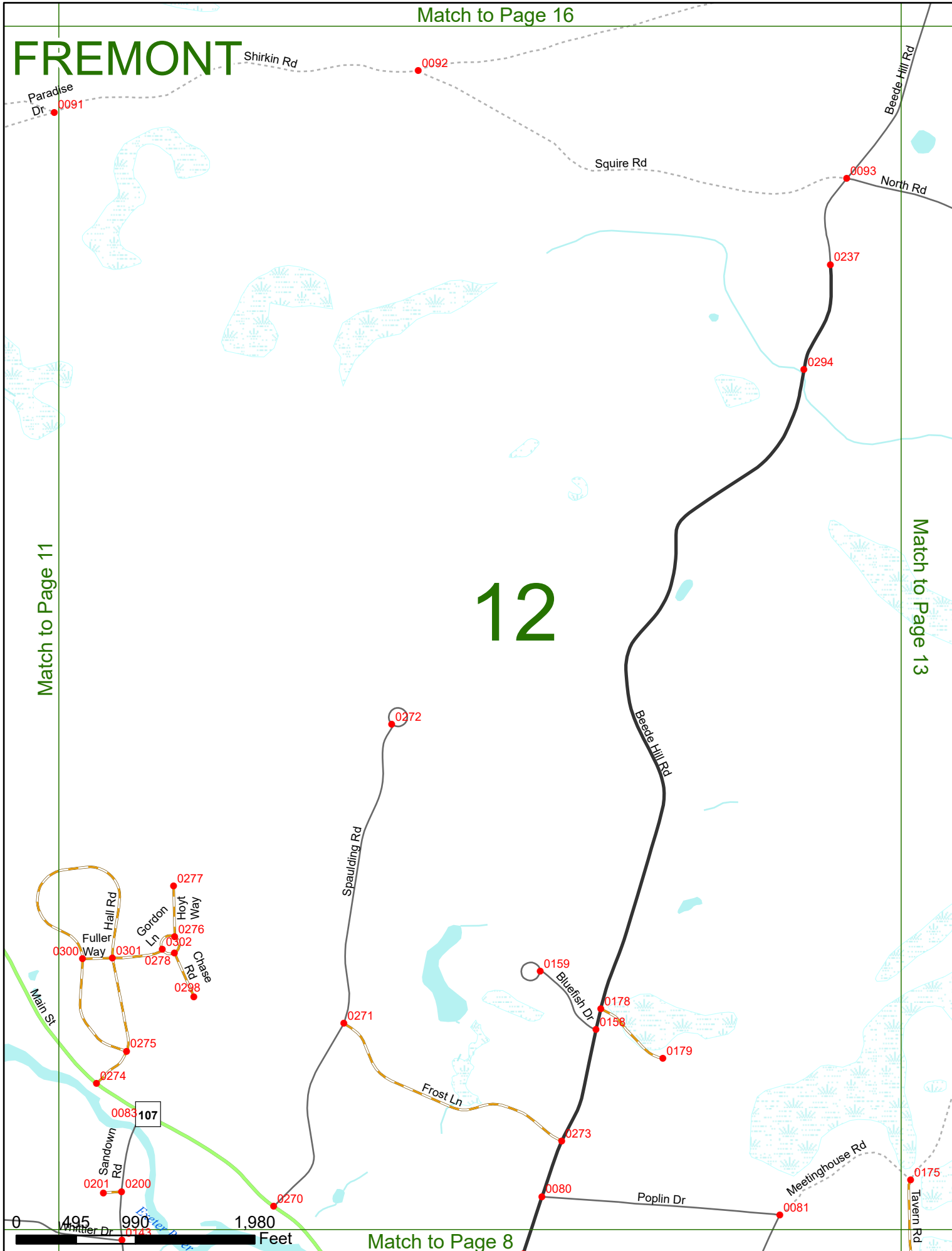
Match to Page 16

FREMONT

12

Match to Page 11

Match to Page 13



0 495 990 1,980 Feet

Match to Page 8

FREMONT

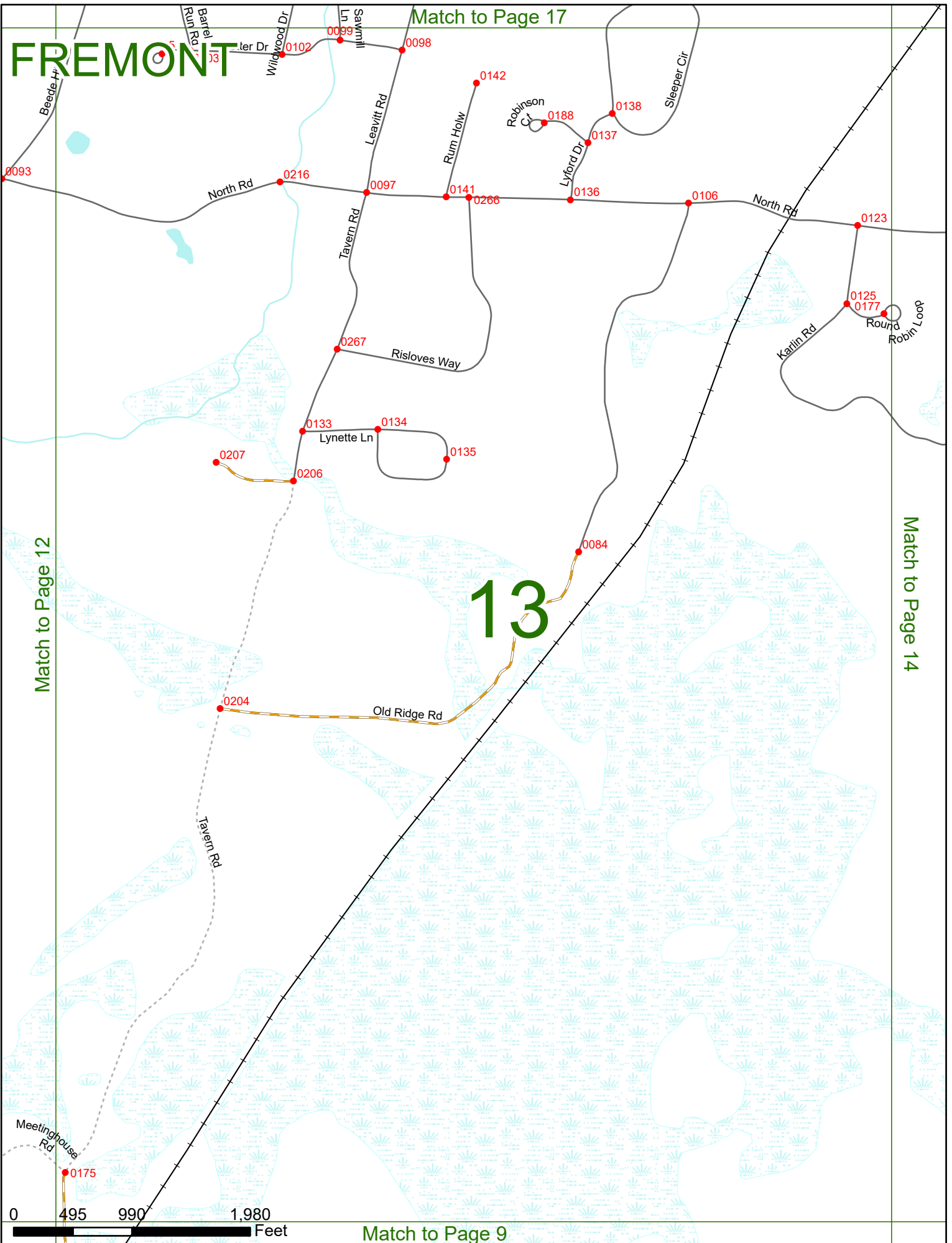
Match to Page 17

Match to Page 12

Match to Page 14

13

Match to Page 9



FREMONT

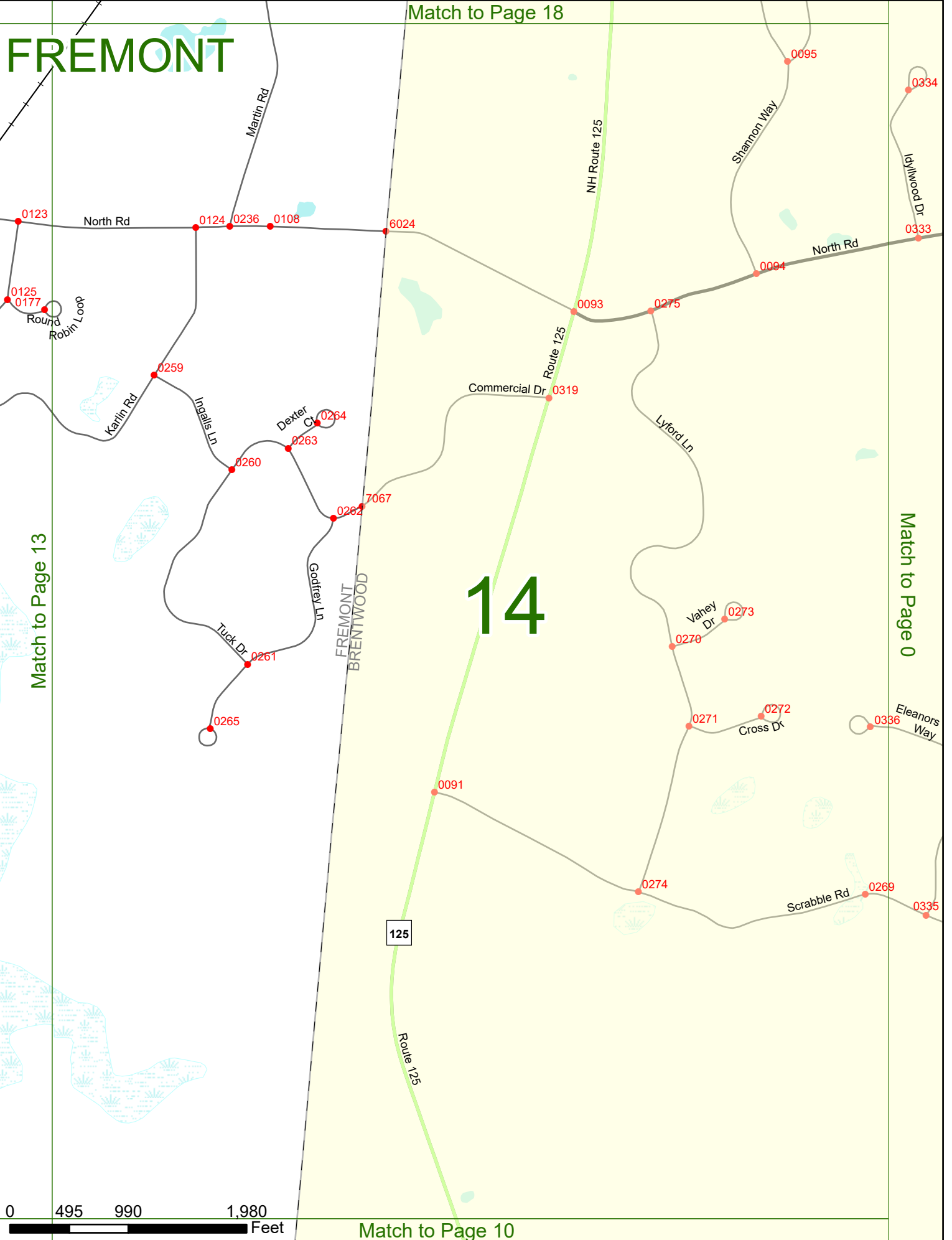
Match to Page 18

Match to Page 13

Match to Page 0

14

FREMONT
BRENTWOOD

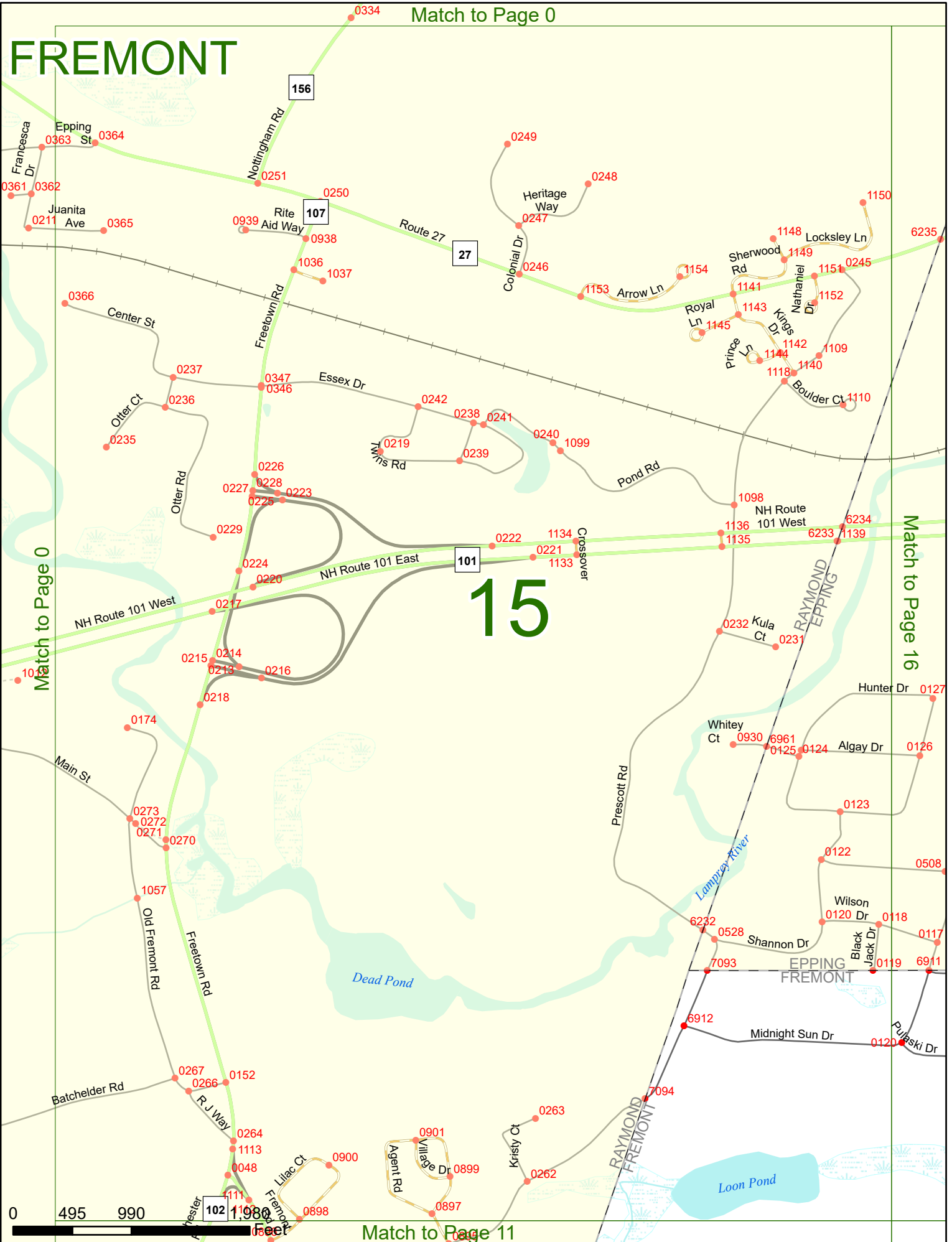


Match to Page 10

FREMONT

Match to Page 0

15



Match to Page 0

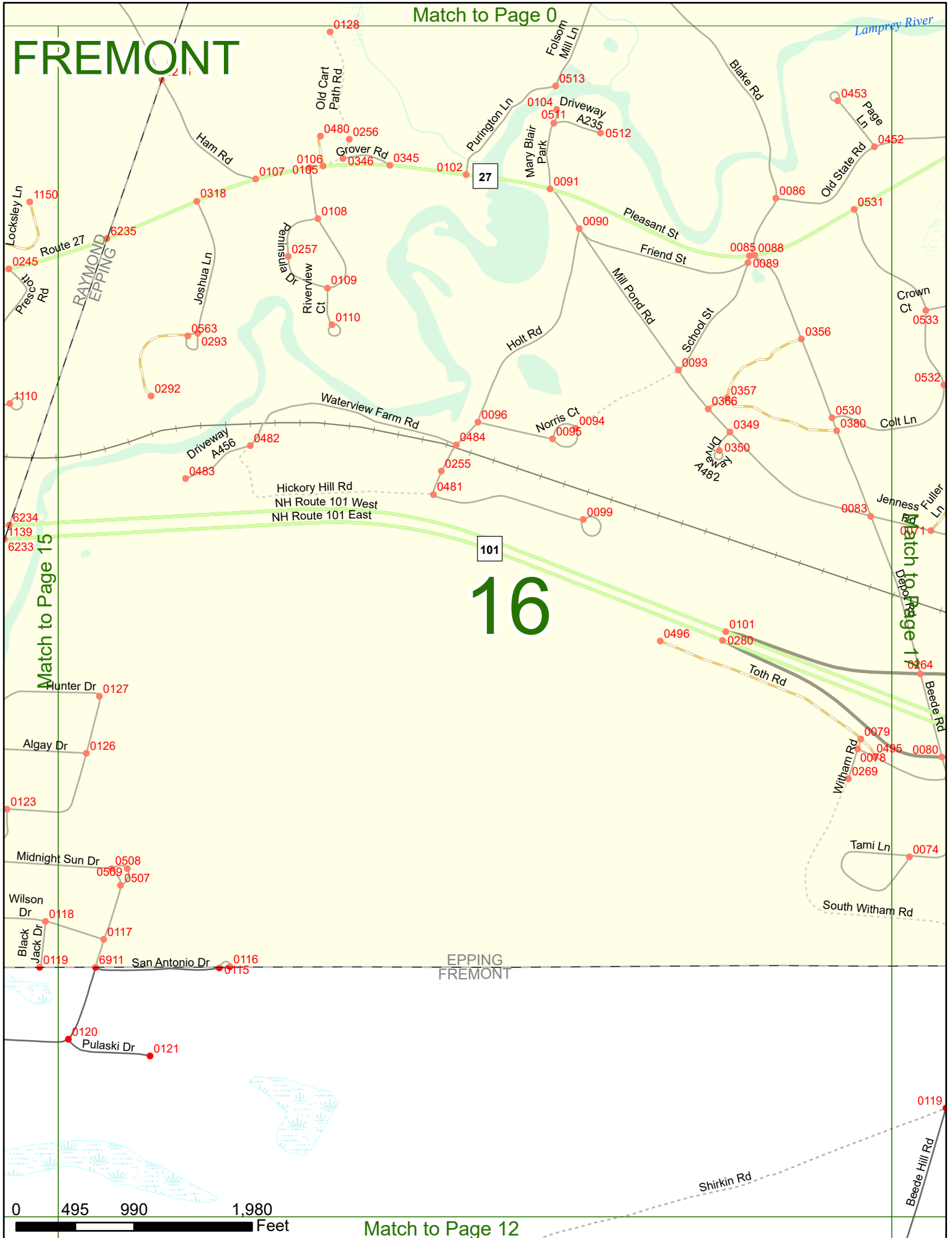
Match to Page 16

Match to Page 11

0 495 990 Feet

FREMONT

Match to Page 0



16

Match to Page 15

Match to Page 17



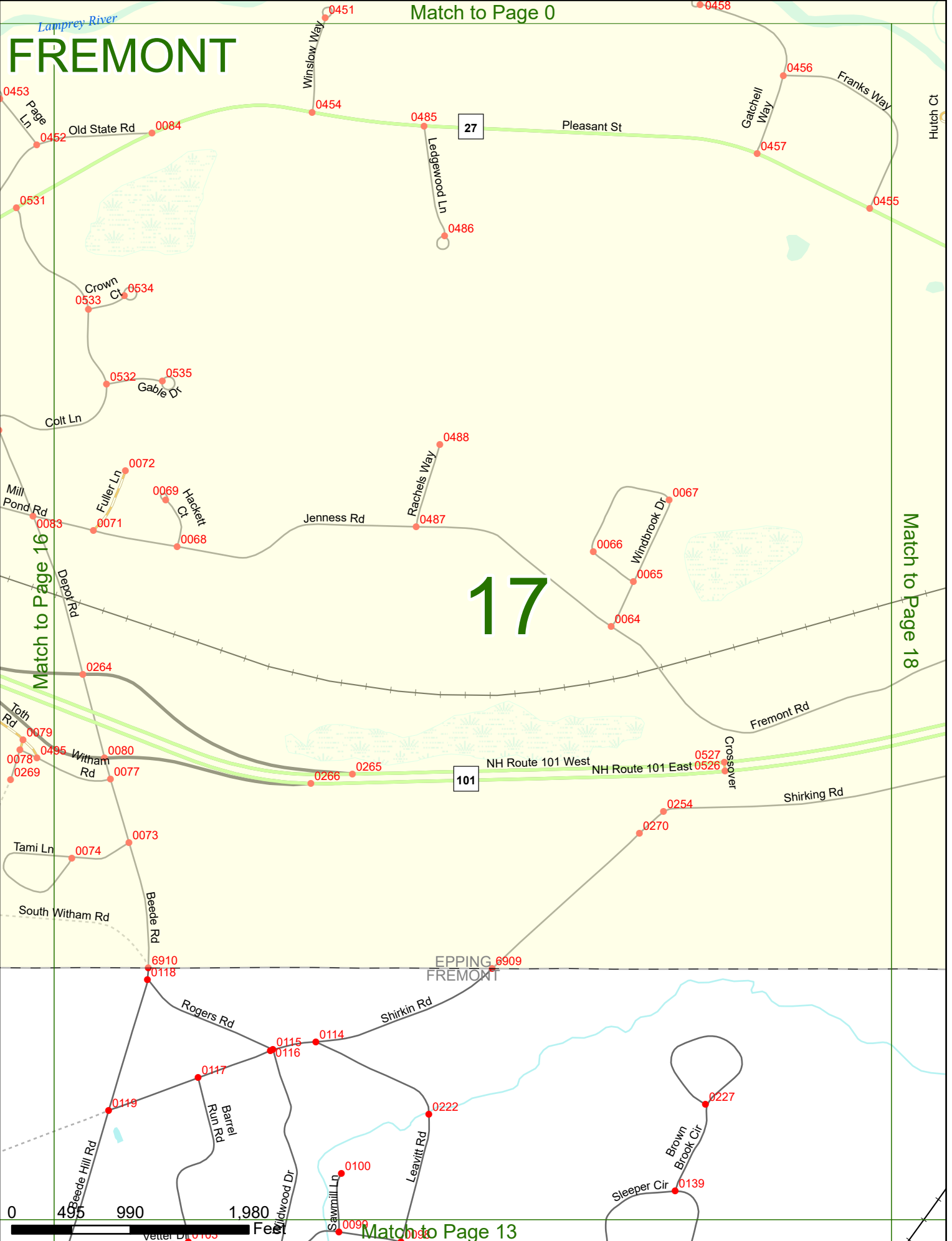
Match to Page 12

FREMONT

Match to Page 0

17

Match to Page 18



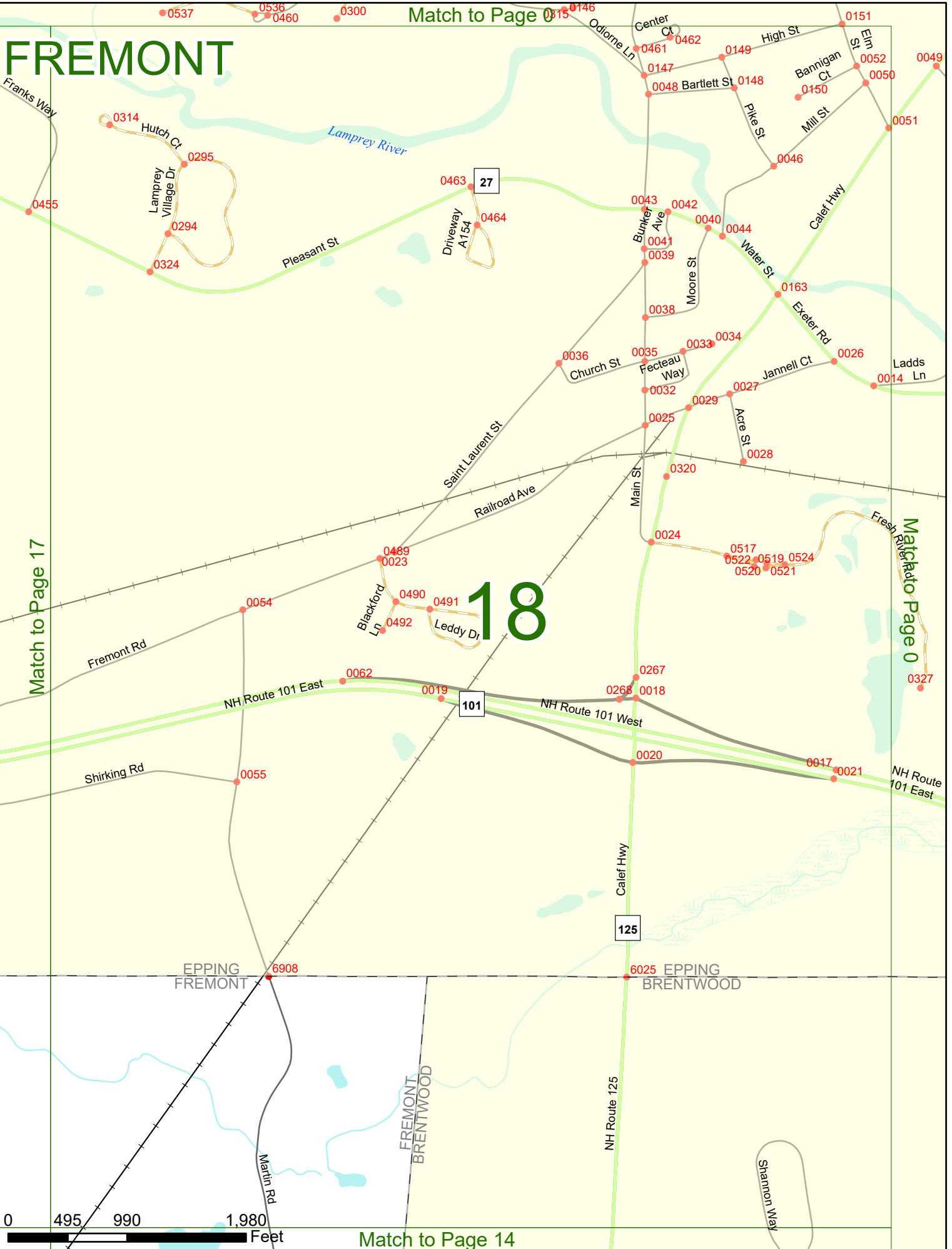
FREMONT

Match to Page 0

Match to Page 17

Match to Page 0

18



Match to Page 14