



Maps and data sets are not guaranteed to be free from errors and omissions. Data is in a constant state of update and correction by various groups and agencies. Information displayed on this map is the best available at the time of publication.

2023 Nodal Reference Bookmap

LEGEND



NHDOT will accept crash locations based on the State of NH Uniform Police Traffic Accident Report.

Crash occurred on:

Option 1 Street Address
 123 Main Street

Option 2 Route No and/or Distance from NESW Intesecting Road, Bridge,
 Street name Intersecting Street Town/County line
 Main Street 500 E Oak Street

Option 3 First Node Distance from First Node Second Node
 515 212 632

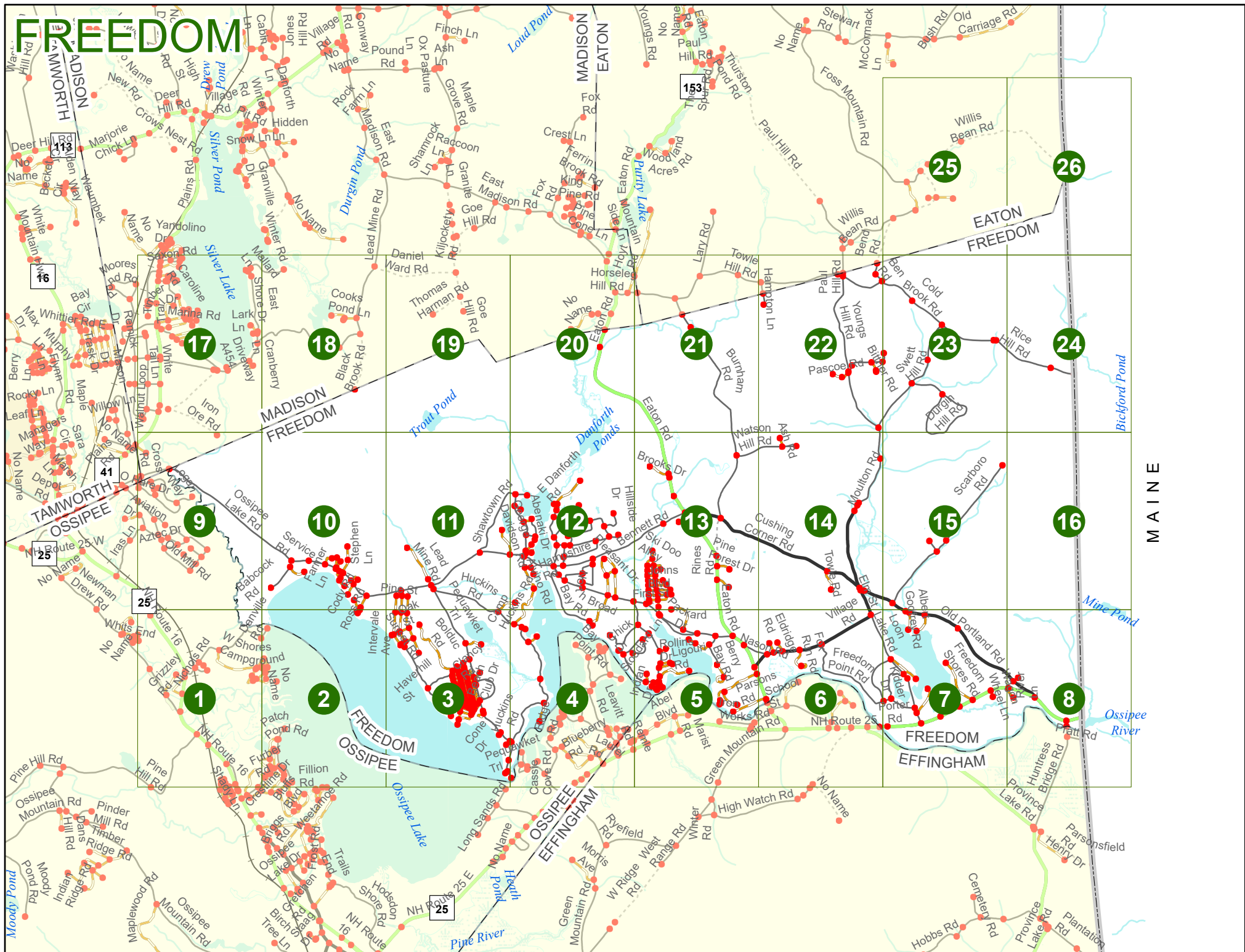
Option 4 Route No and/or Mile Marker on Interstate Only NESW Mile (Marker)
 Street name
 189S 700 feet S 36.8

Option 3 – Example

Street Name Loudon Road
First Node 803
Distance from First Node 318 Ft
Second Node 813



FREEDOM



MAINE

FREEDOM



Match to Page 0

Match to Page 2

1



FREEDOM

Intervale Ave
0161
0162

Ross Rd
0530
0654
0651
0655

Nichols Dr
0176
0972

W Shores Campground
0841
0873
0920
0840
0913
0869
0928
0836
0943
0837

FREEDOM
OSIPEE

2

Match to Page 1

Match to Page 3

Bearcamp River

Ossipee Lake

0293

0290 0291

Blanchard Rd
0292 0824

Patch Pond Rd
0995

0151

Patriots Way
0150 0139

0149 0117

0148 0118

0138 1064

0142 0143 1065

0146

0147 0140

0148

0149

0150

0151

0152

0153

0154

0155

0156

0157

0158

0159

0160

0161

0162

0163

0164

0165

0166

0167

0168

0169

0170

0171

0172

0173

0174

0175

0176

0177

0178

0179

0180

0181

0182

0183

0184

0185

0186

0187

0188

0189

0190

0191

0192

0193

0194

0195

0196

0197

0198

0199

0200

0201

0202

0203

0204

0205

0206

0207

0208

0209

0210

0211

0212

0213

0214

0215

0216

0217

0218

0219

0220

0221

0222

0223

0224

0225

0226

0227

0228

0229

0230

0231

0232

0233

0234

0235

0236

0237

0238

0239

0240

0241

0242

0243

0244

0245

0246

0247

0248

0249

0250

0251

0252

0253

0254

0255

0256

0257

0258

0259

0260

0261

0262

0263

0264

0265

0266

0267

0268

0269

0270

0271

0272

0273

0274

0275

0276

0277

0278

0279

0280

0281

0282

0283

0284

0285

0286

0287

0288

0289

0290

0291

0292

0293

0294

0295

0296

0297

0298

0299

0300

0301

0302

0303

0304

0305

0306

0307

0308

0309

0310

0311

0312

0313

0314

0315

0316

0317

0318

0319

0320

0321

0322

0323

0324

0325

0326

0327

0328

0329

0330

0331

0332

0333

0334

0335

0336

0337

0338

0339

0340

0341

0342

0343

0344

0345

0346

0347

0348

0349

0350

0351

0352

0353

0354

0355

0356

0357

0358

0359

0360

0361

0362

0363

0364

0365

0366

0367

0368

0369

0370

0371

0372

0373

0374

0375

0376

0377

0378

0379

0380

0381

0382

0383

0384

0385

0386

0387

0388

0389

0390

0391

0392

0393

0394

0395

0396

0397

0398

0399

0400

0401

0402

0403

0404

0405

0406

0407

0408

0409

0410

0411

0412

0413

0414

0415

0416

0417

0418

0419

0420

0421

0422

0423

0424

0425

0426

0427


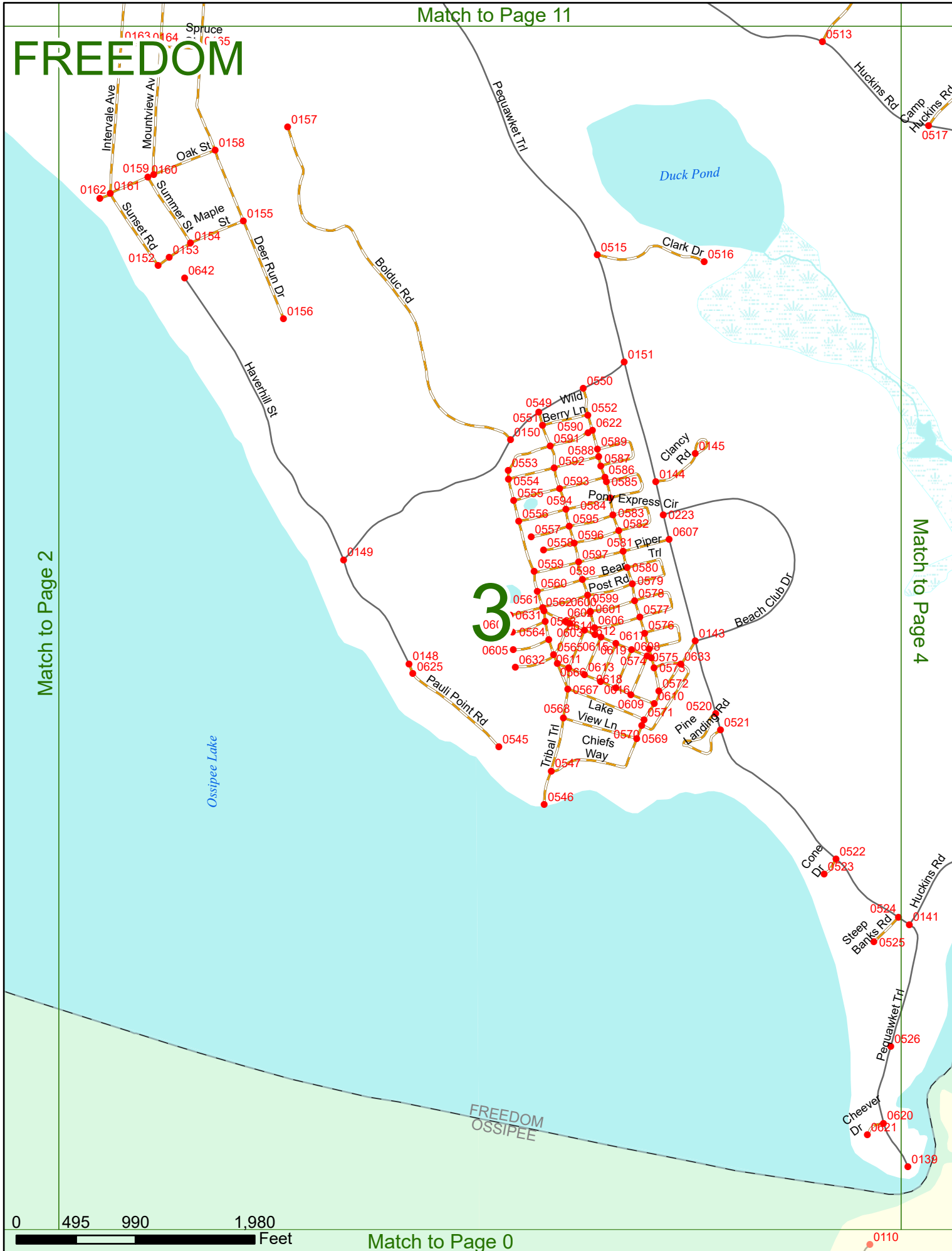
0428

0429

FREEDOM

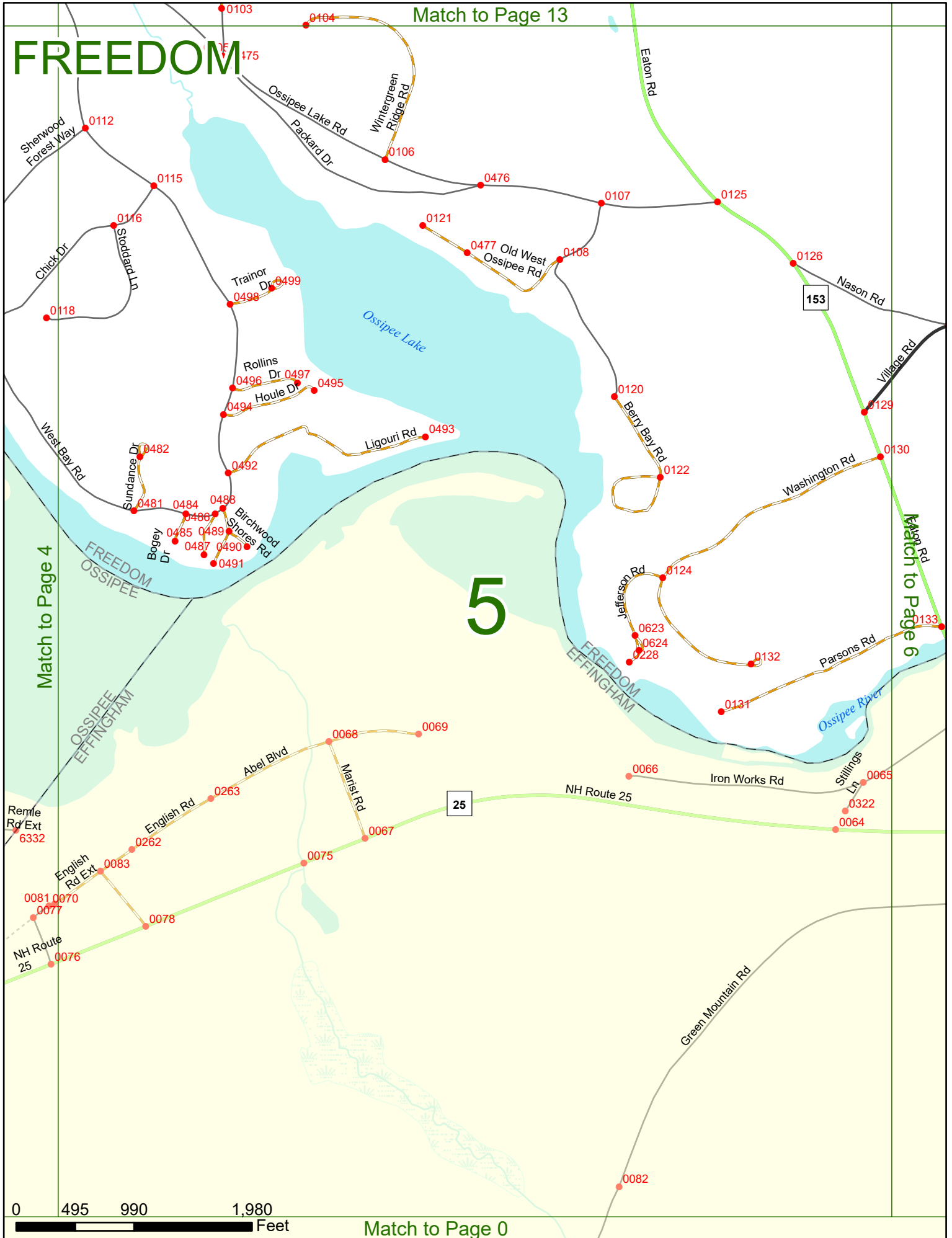
Match to Page 2

Match to Page 4



Match to Page 13

FREEDOM



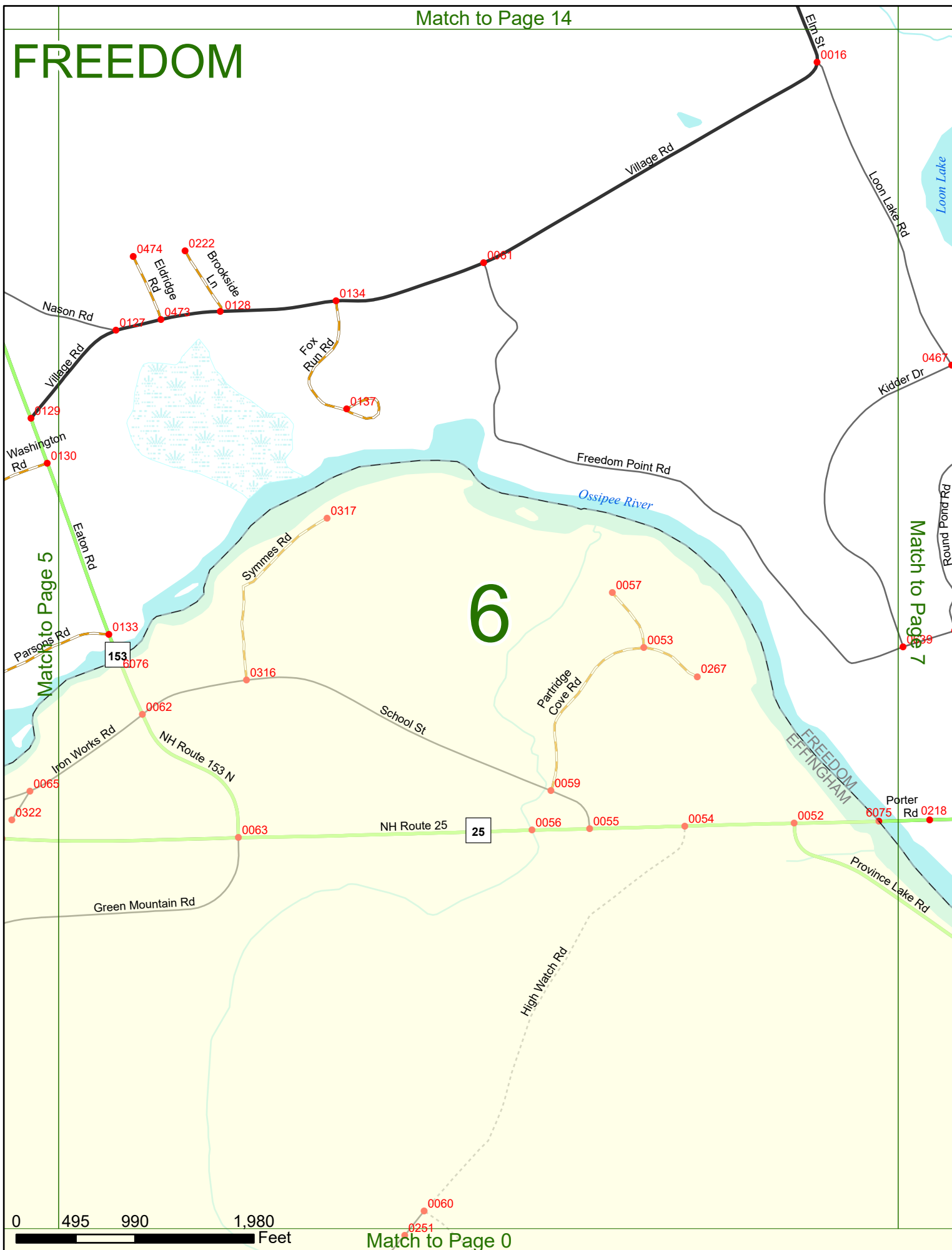
Match to Page 4

Match to Page 6

0 495 990 1,980 Feet

Match to Page 0

FREEDOM



Match to Page 5

Match to Page 7

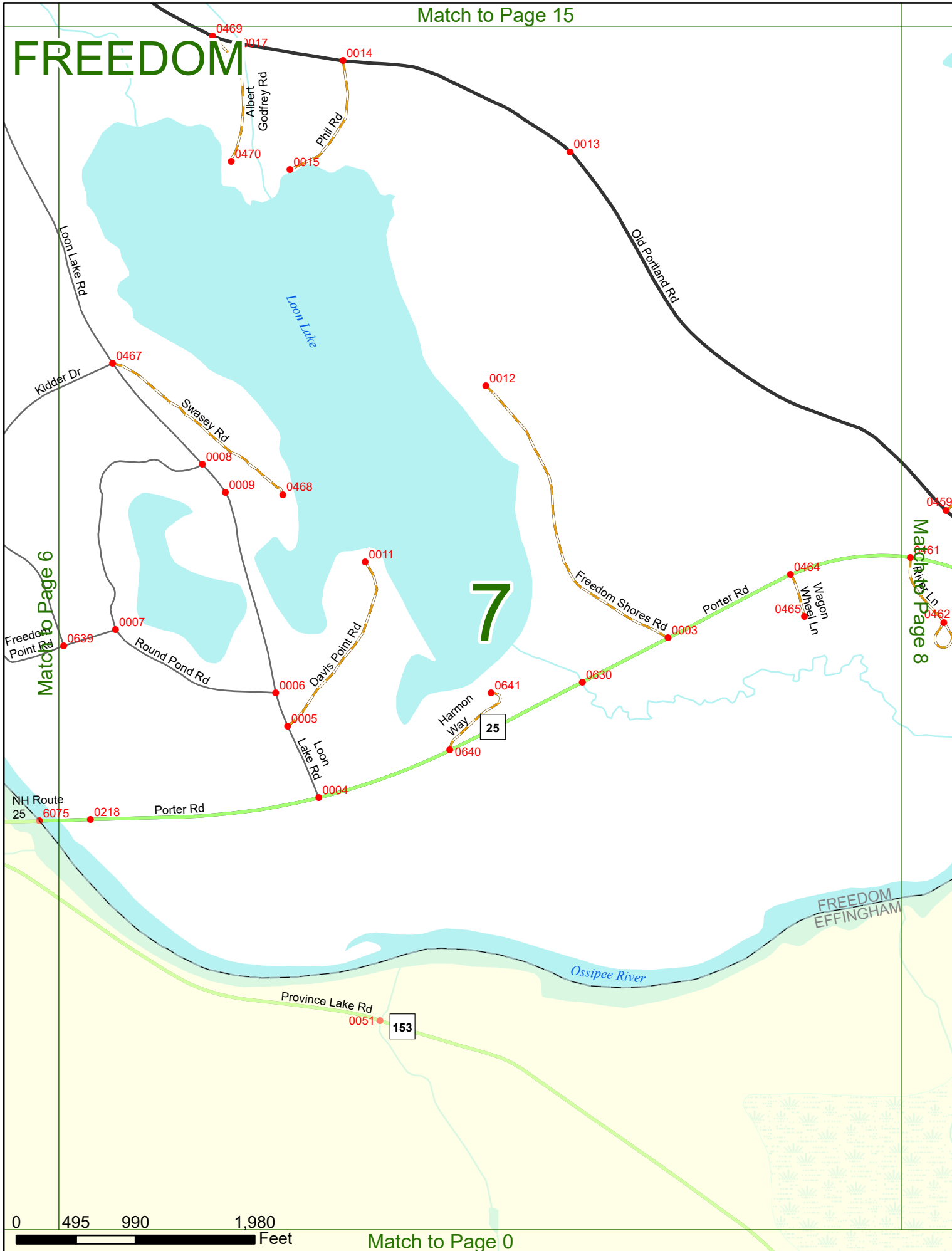
6

Match to Page 0

0 495 990 1,980 Feet


FREEDOM

7



Match to Page 6

Match to Page 8



Match to Page 0

FREEDOM

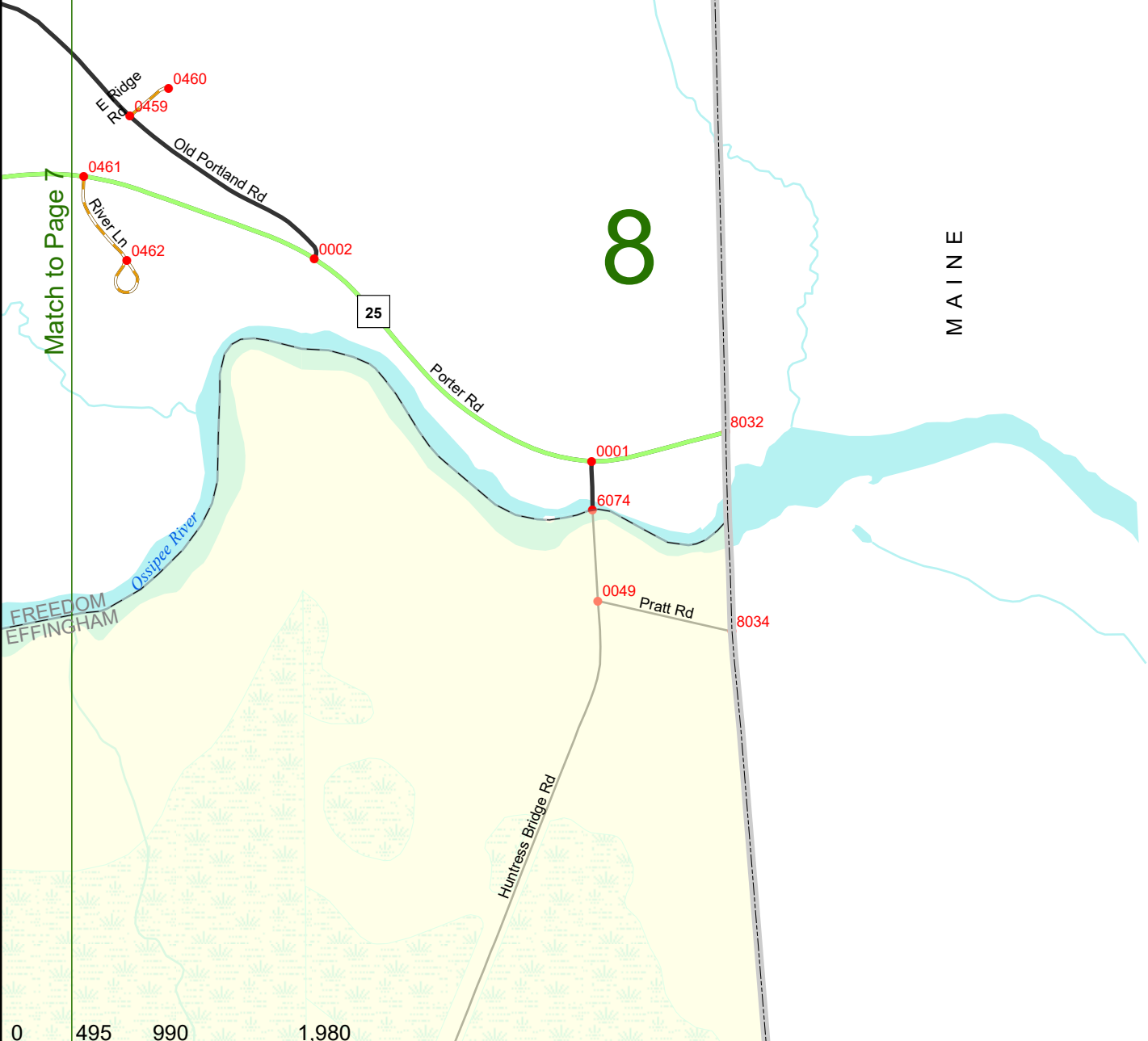
Mine Pond

8


M A I N E

Match to Page 0

Match to Page 7

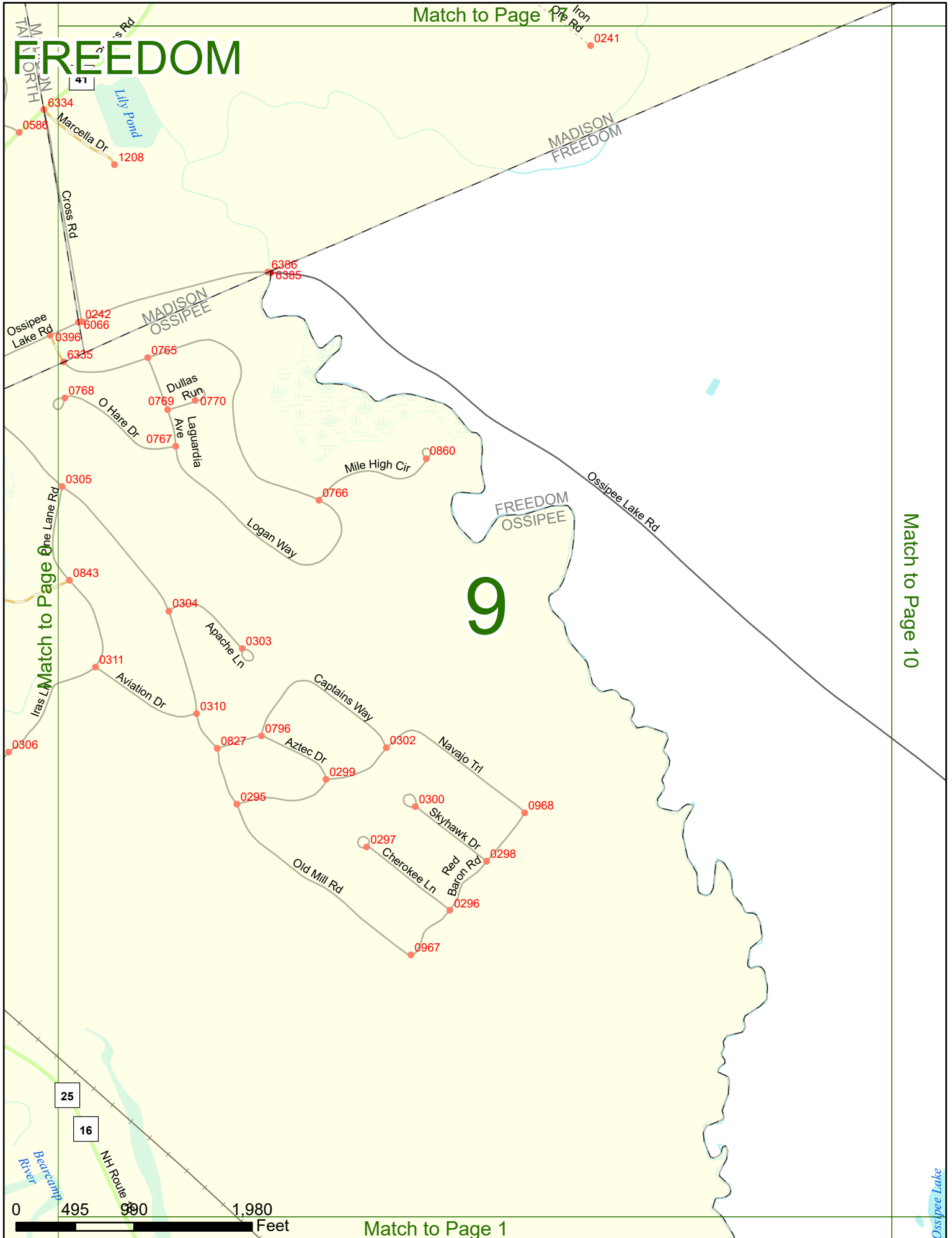


FREEDOM
EFFINGHAM



Match to Page 0

FREEDOM



Match to Page 9

Match to Page 10

9


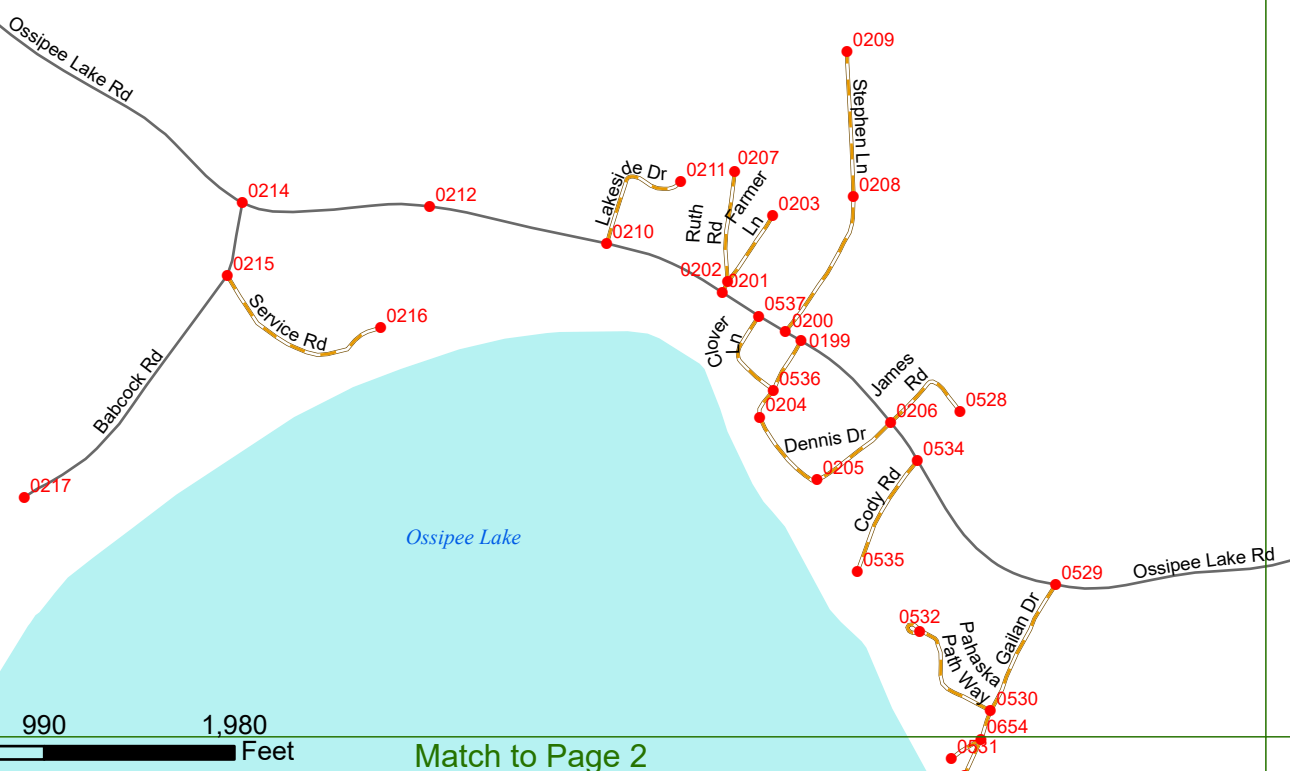
Ossipee Lake

FREEDOM

Match to Page 9

Match to Page 11

10



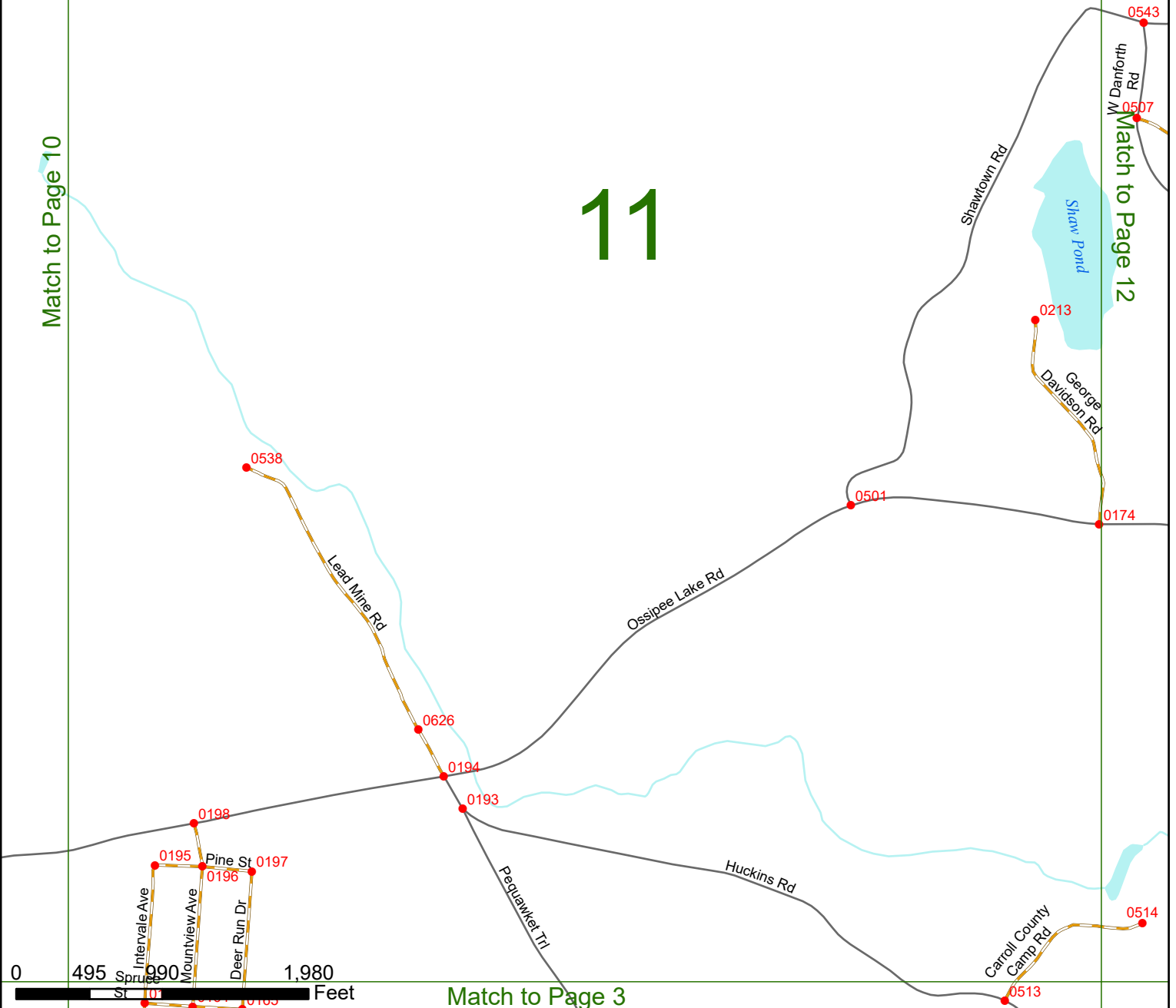
Match to Page 2

FREEDOM

11

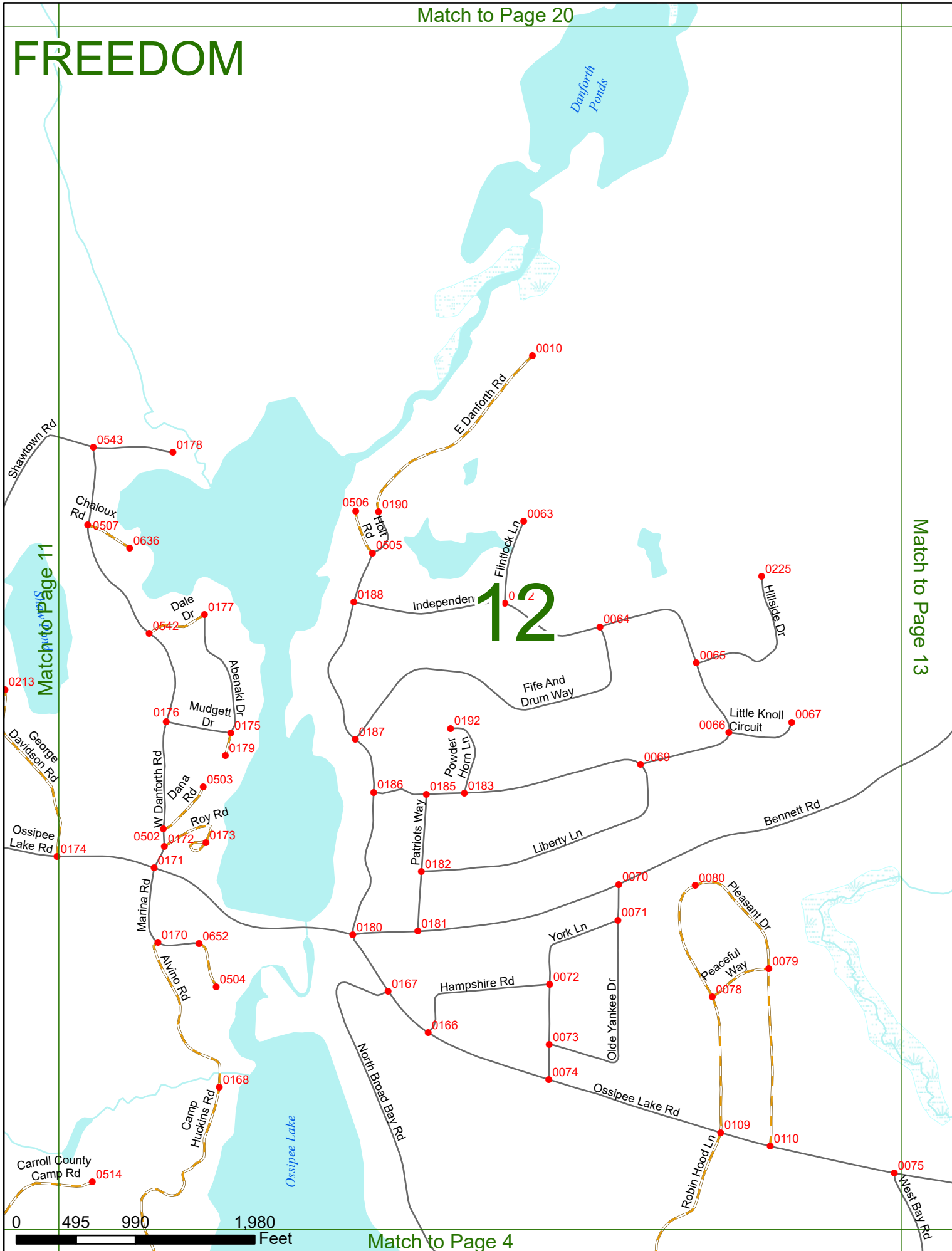
Match to Page 10

Match to Page 12



Match to Page 3

FREEDOM



Match to Page 11

Match to Page 13

12

Match to Page 4

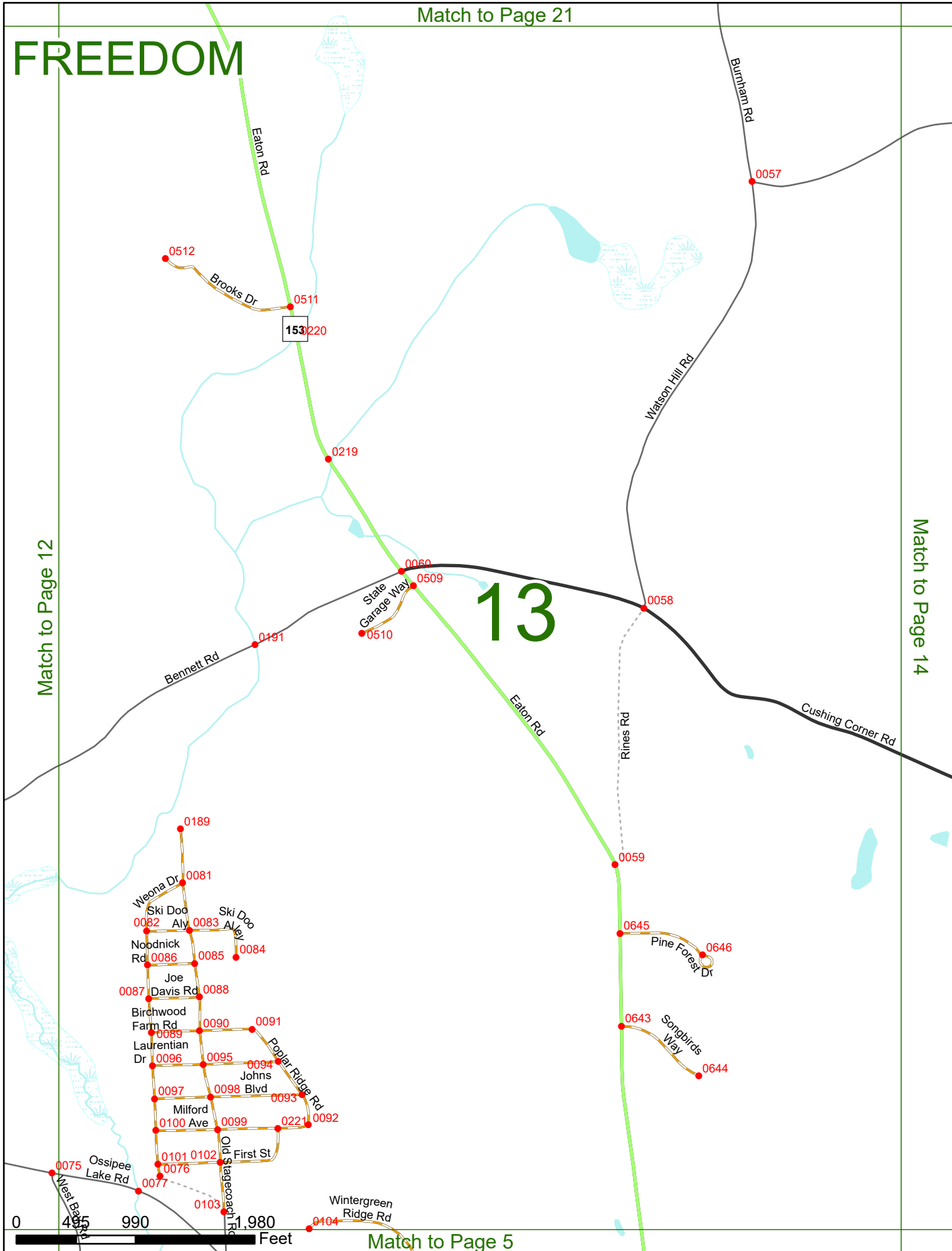
0 495 990 1,980 Feet

FREEDOM

Match to Page 12

Match to Page 14

13



FREEDOM

14

Match to Page 13

Match to Page 15

Watson Hill Rd

Sh Rd

0054

0056

Moulton Rd

0026

0458

0634

0025

Cushing Corner Rd

Moulton Rd

0471

Towle Rd

0472

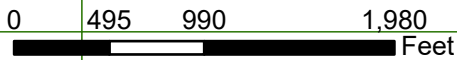
0021

0020

0019

Old Portland Rd

Elm St



Match to Page 23

FREEDOM

Moulton Rd

Durgin Hill Rd

0026

0024

Match to Page 14

Match to Page 16

15

Scarboro Rd

0023

0629

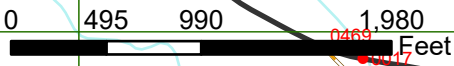
0022

Black Rd

Scarboro Rd

Old Portland Rd

0018



Match to Page 7

Match to Page 24

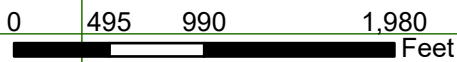
FREEDOM

Match to Page 15

16

M A I N E

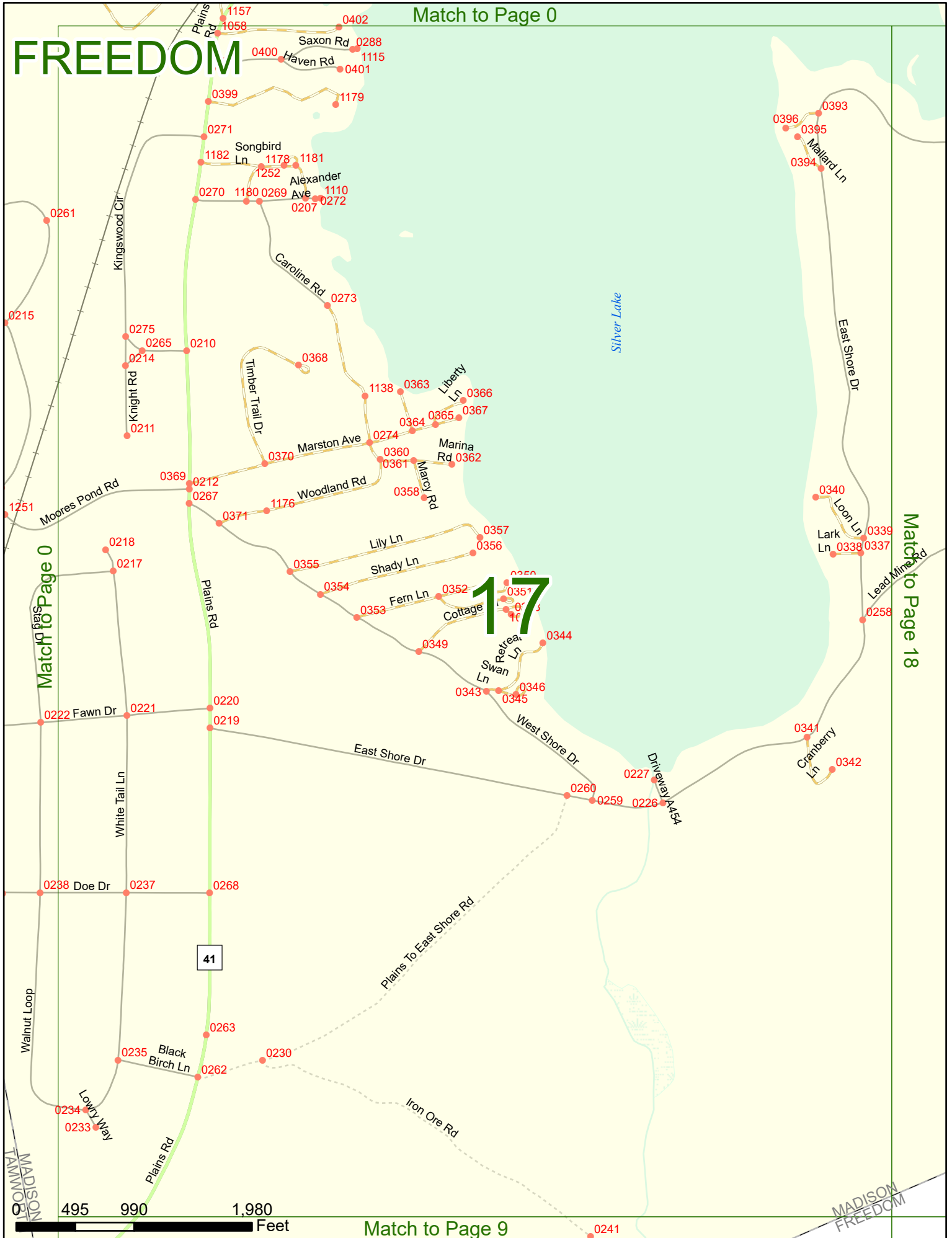
Match to Page 0



Match to Page 8



FREEDOM



Match to Page 0

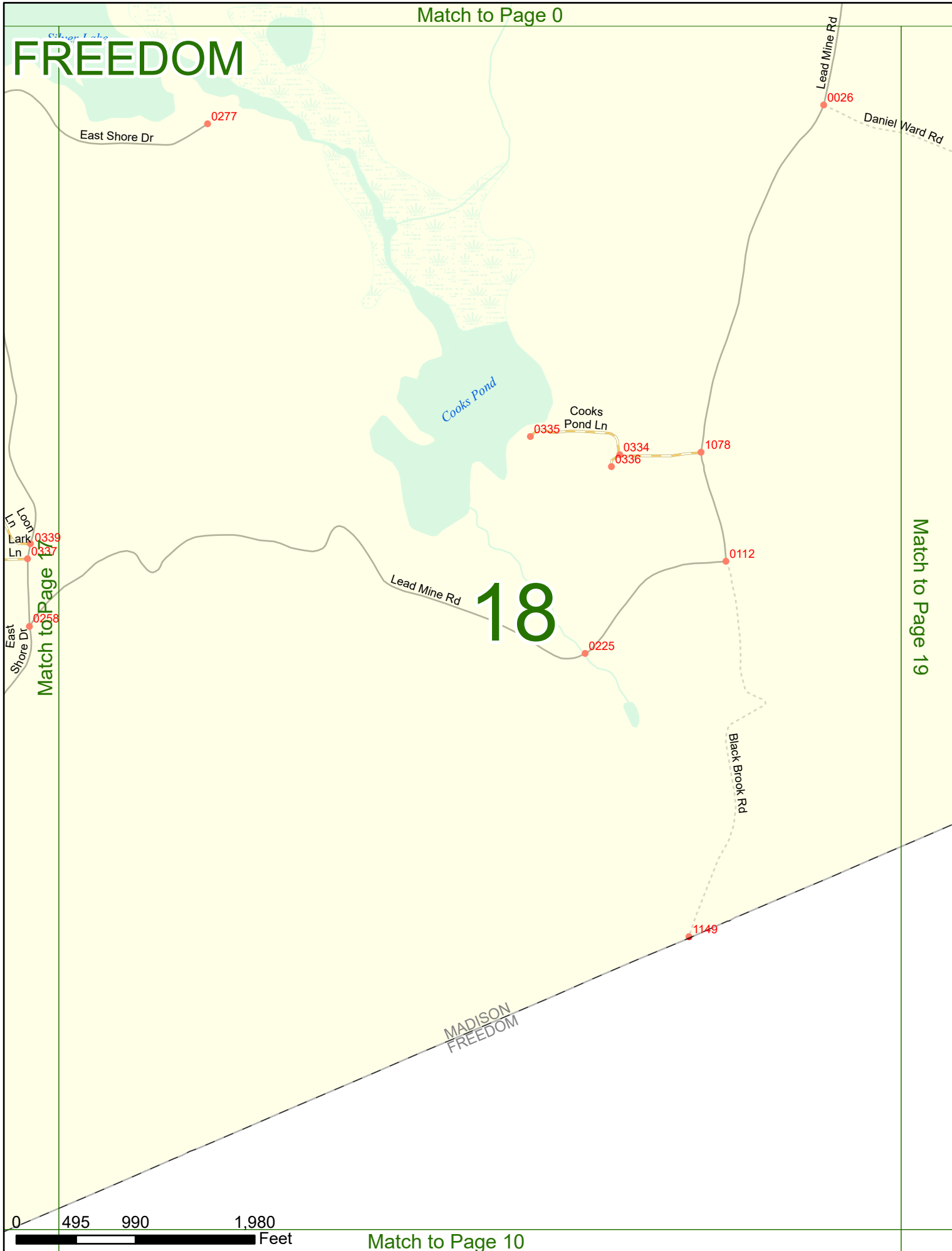
Match to Page 18

0 495 990 1,980 Feet

17

Match to Page 0

FREEDOM



18

MADISON
FREEDOM



Match to Page 10

Match to Page 0

FREEDOM

Daniel Ward Rd

0024

Goe Hill Rd

1224

Thomas Harman Rd

1225

0025

19

MADISC
FREEDOM

Match to Page 18

Match to Page 20

Trout Pond

0 495 990 1,980 Feet

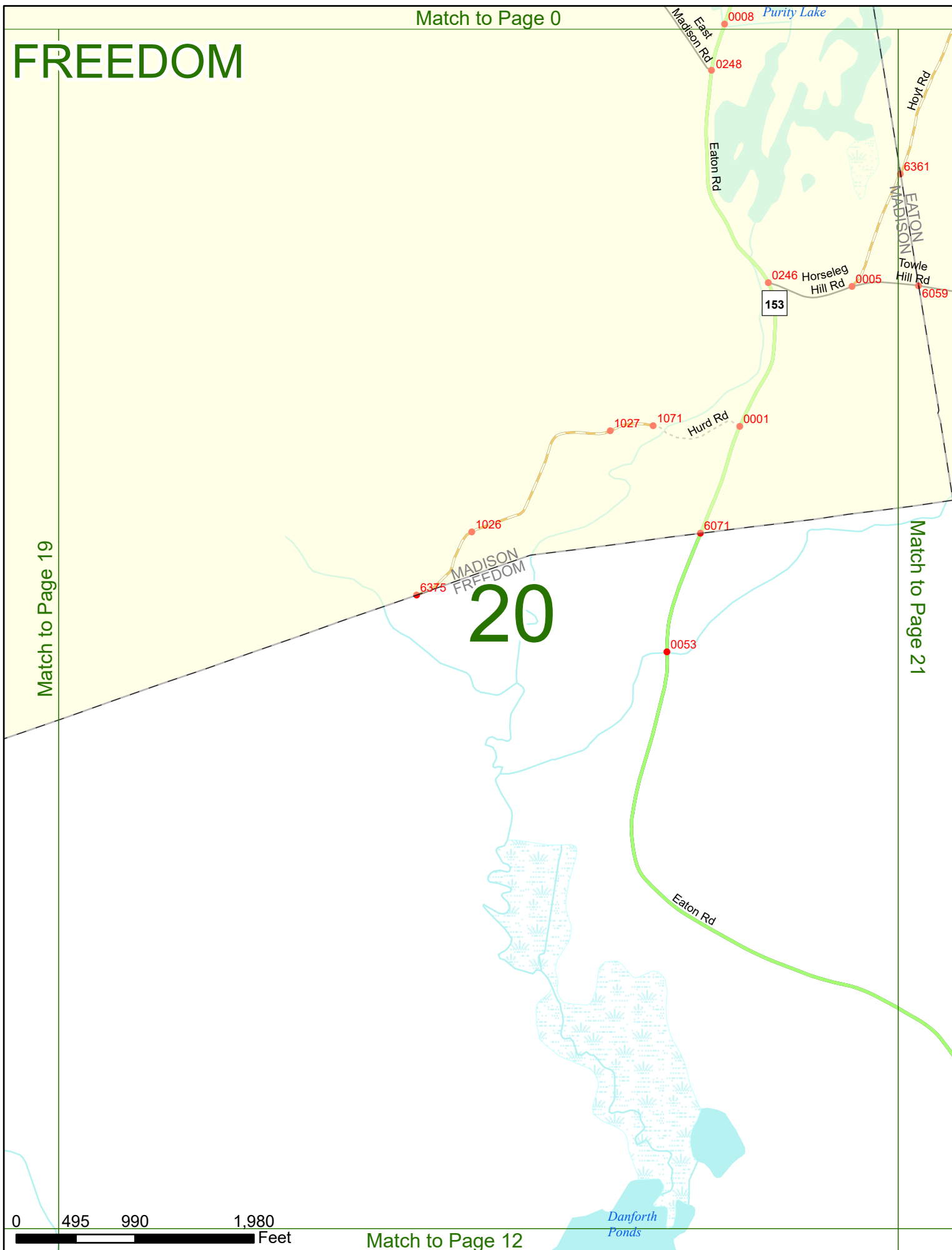
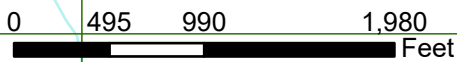
Match to Page 11

FREEDOM

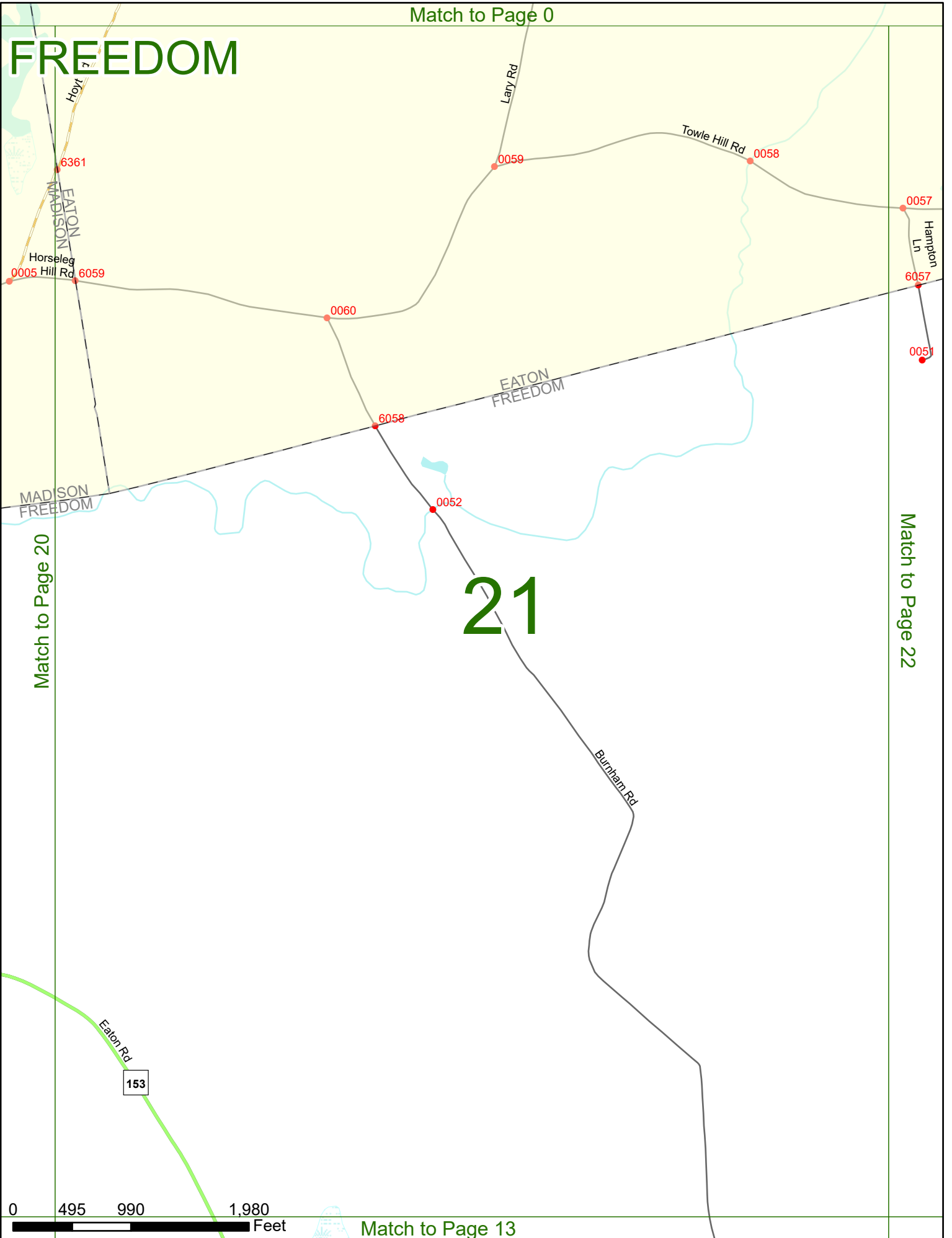
Match to Page 19

Match to Page 21

20



FREEDOM



Match to Page 20

Match to Page 22

21

0 495 990 1,980 Feet



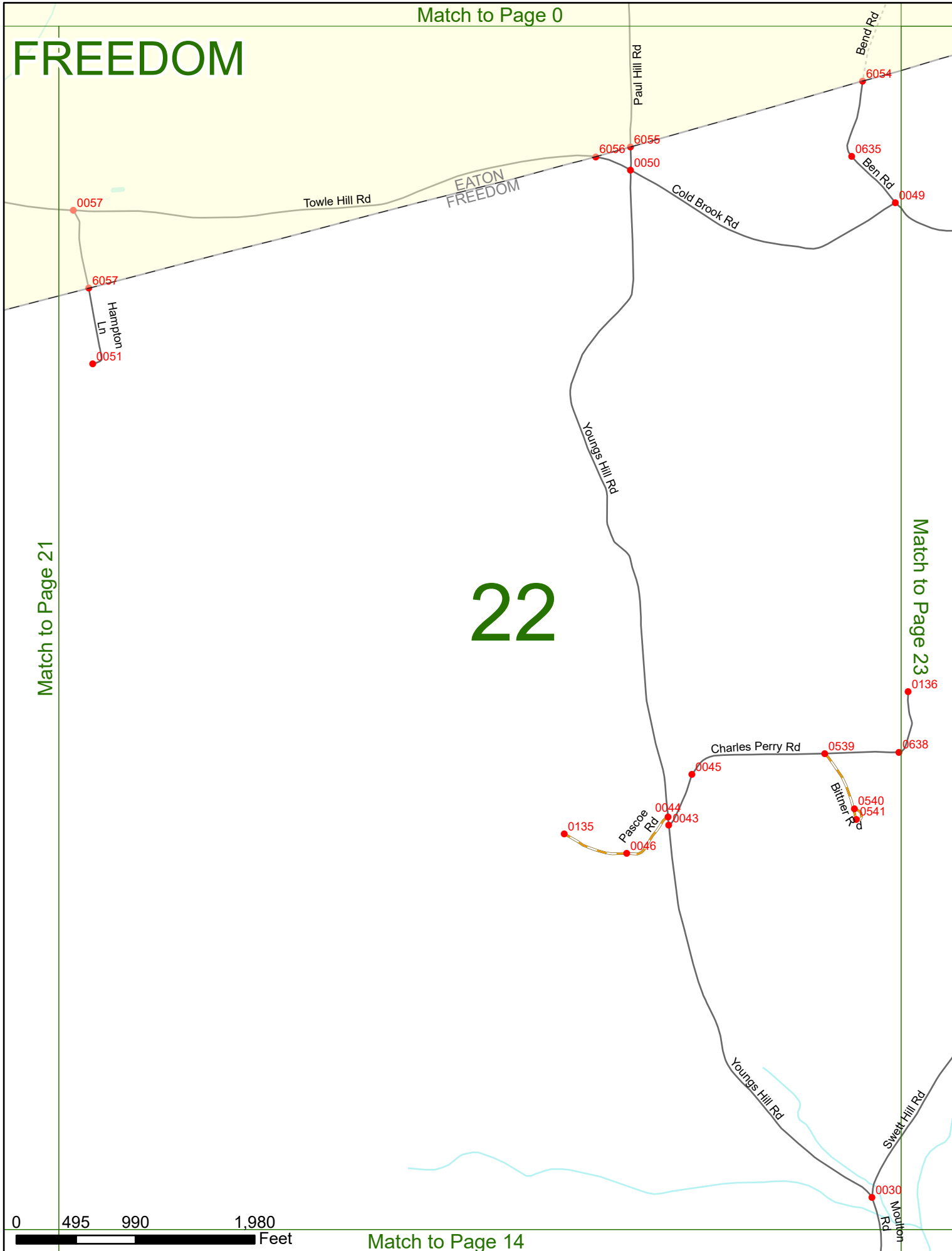
Match to Page 13

FREEDOM

22

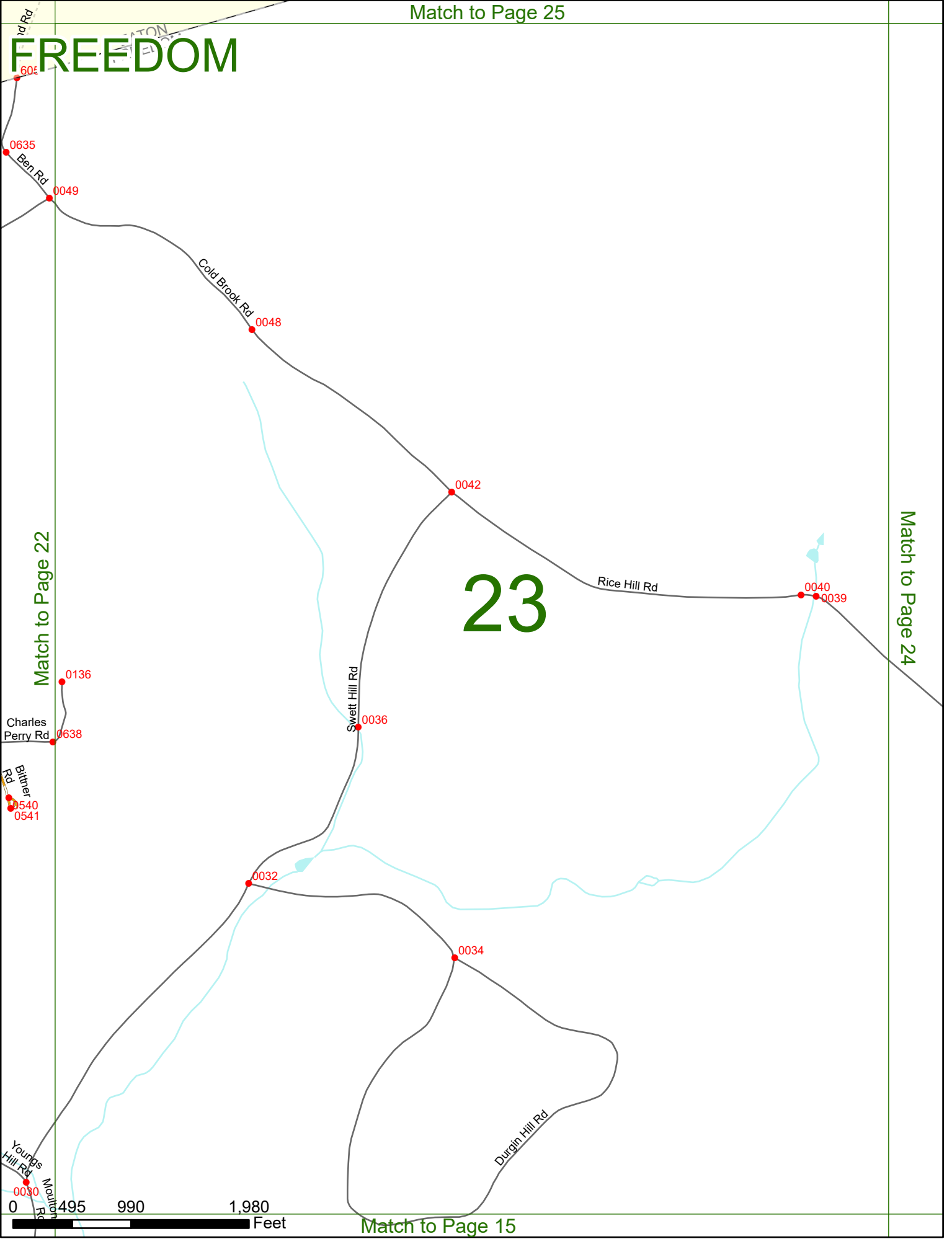
Match to Page 21

Match to Page 23



FREEDOM

23



Match to Page 22

Match to Page 24

0 495 990 1,980 Feet

Match to Page 15

FREEDOM

Match to Page 23

Match to Page 0

24

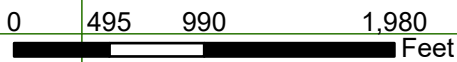
M A I N E

Rice Hill Rd

0037

8033

Bickford Pond

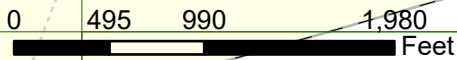
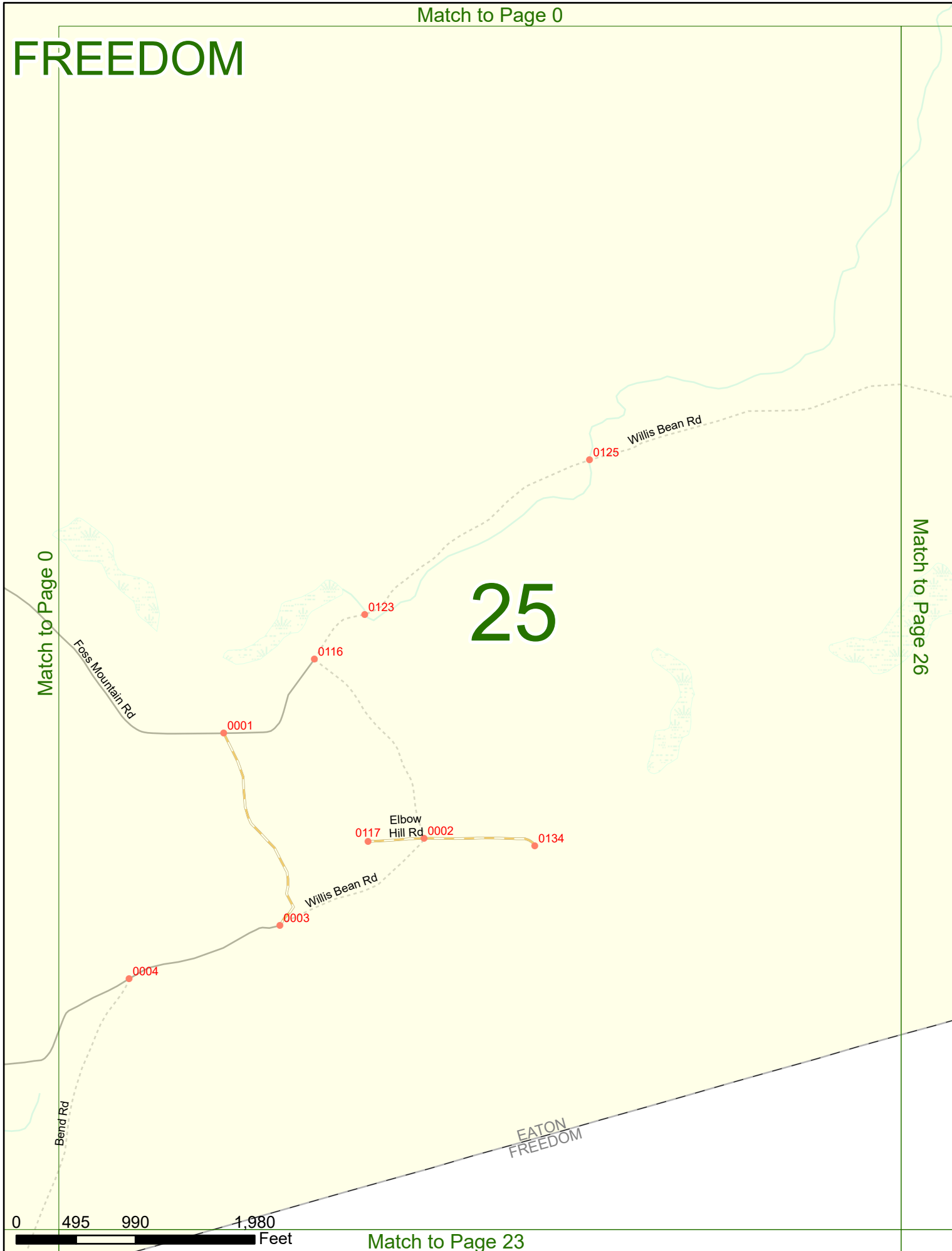


FREEDOM

25

Match to Page 0

Match to Page 26



EATON
FREEDOM

Match to Page 0

FREEDOM

Match to Page 25

Willis Bean Rd

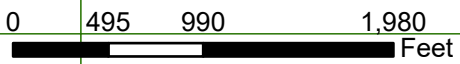
8031

26

M A I N E

EATON
FREEDOM

Match to Page 0



Match to Page 24