

New Hampshire  
**DOT**  
 Department of Transportation

Maps and data sets are not guaranteed to be free from errors and omissions. Data is in a constant state of update and correction by various groups and agencies. Information displayed on this map is the best available at the time of publication.

# 2023 Nodal Reference Bookmap

## LEGEND



NHDOT will accept crash locations based on the State of NH Uniform Police Traffic Accident Report.

Crash occurred on:

**Option 1**     Street Address  
                   123 Main Street

**Option 2**     Route No and/or     Distance from             NESW             Intesecting Road, Bridge,  
                   Street name             Intersecting Street                                     Town/County line  
                   Main Street                     500                     E                     Oak Street

**Option 3**     First Node                     Distance from First Node                     Second Node  
                   515                                     212                                     632

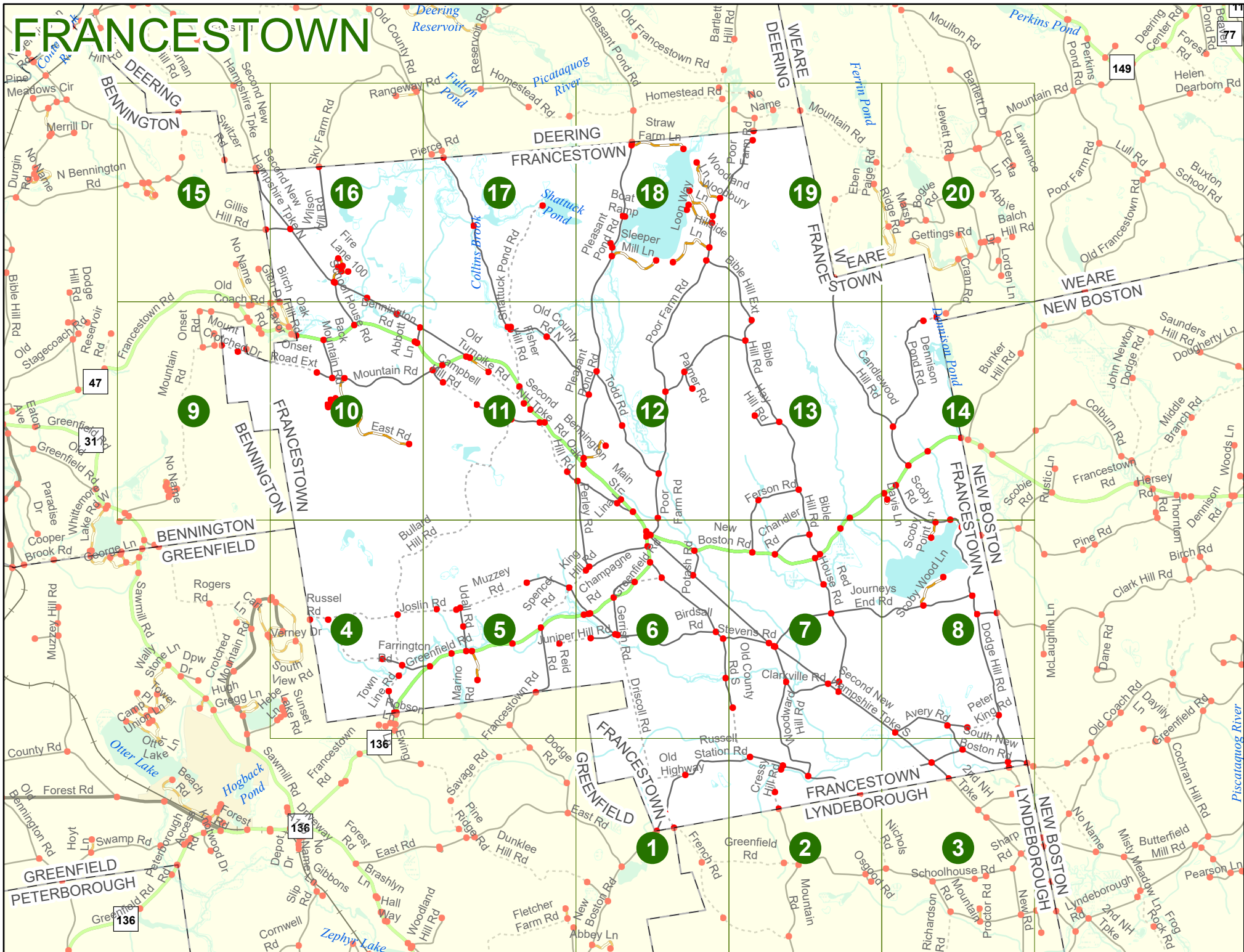
**Option 4**     Route No and/or             Mile Marker on Interstate Only             NESW             Mile (Marker)  
                   Street name  
                   189S                                     700 feet                                     S                     36.8

**Option 3 – Example**

Street Name                     Loudon Road  
First Node                             803  
Distance from First Node             318 Ft  
Second Node                             813

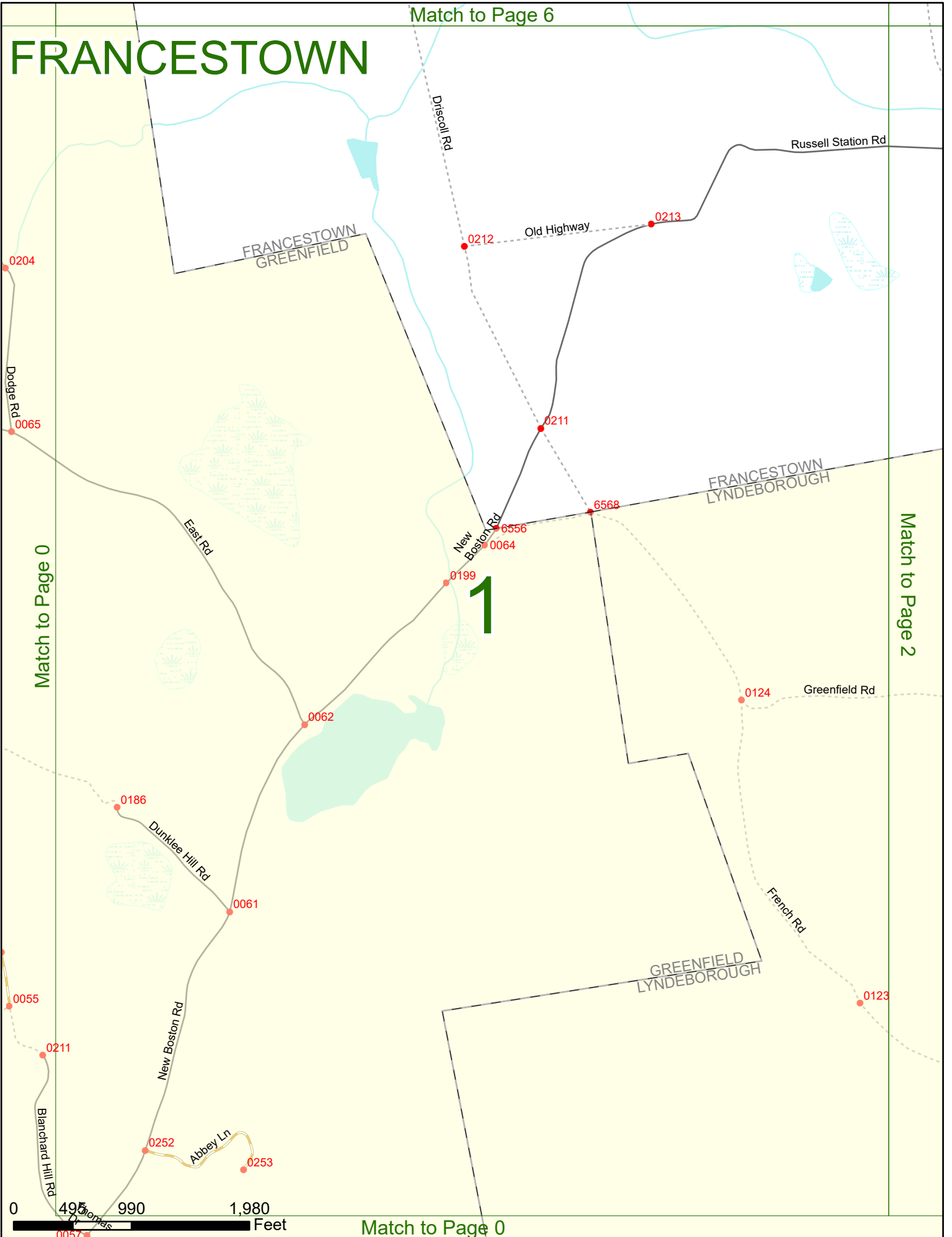


# FRANCESTOWN



# FRANCESTOWN

Match to Page 6



Match to Page 0

Match to Page 2

Match to Page 0

0 495 990 1,980 Feet

Match to Page 7

# FRANCESTOWN

FRANCESTOWN  
LYNDEBOROUGH

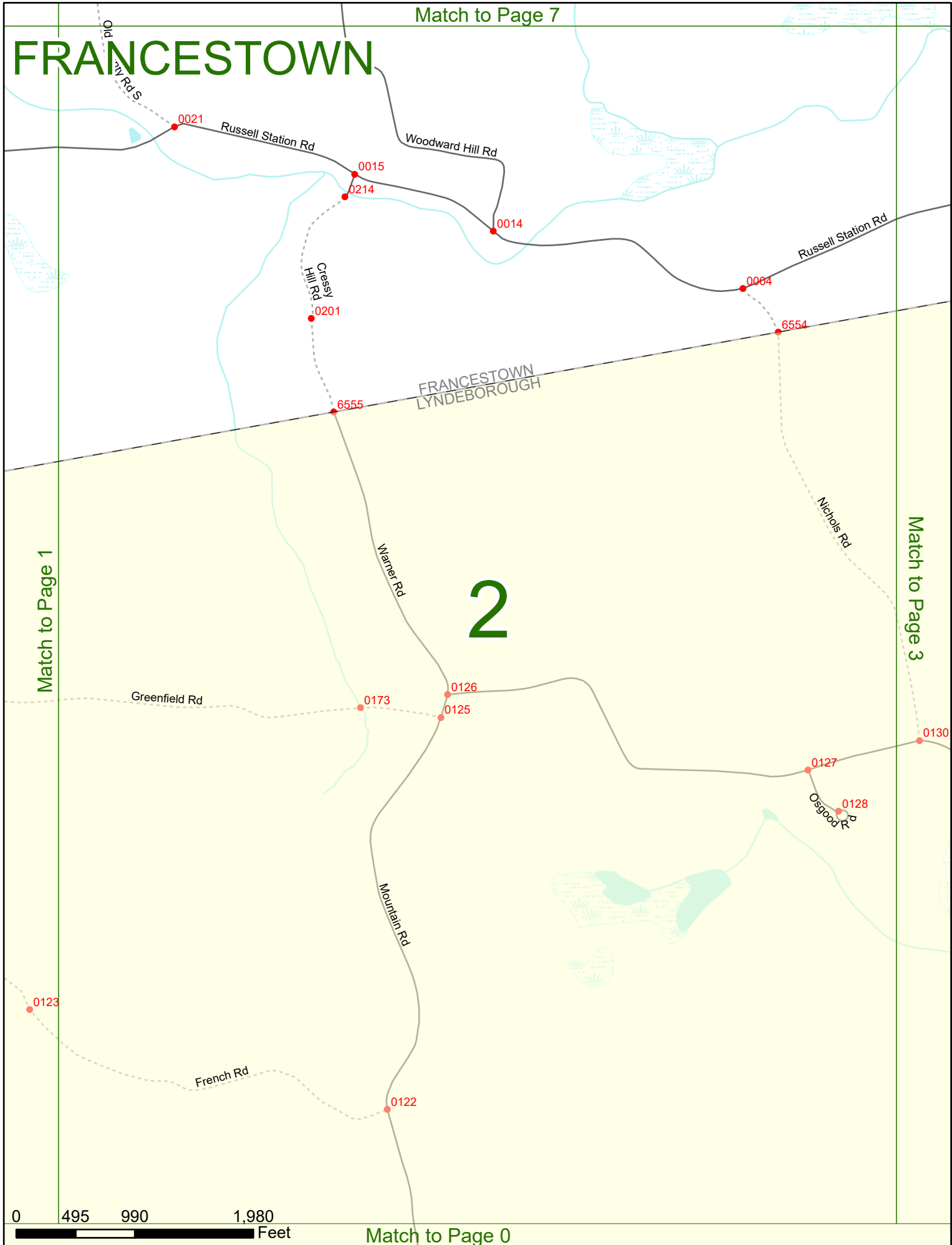
# 2

Match to Page 1

Match to Page 3

0 495 990 1,980 Feet

Match to Page 0



# FRANCESTOWN

Match to Page 8

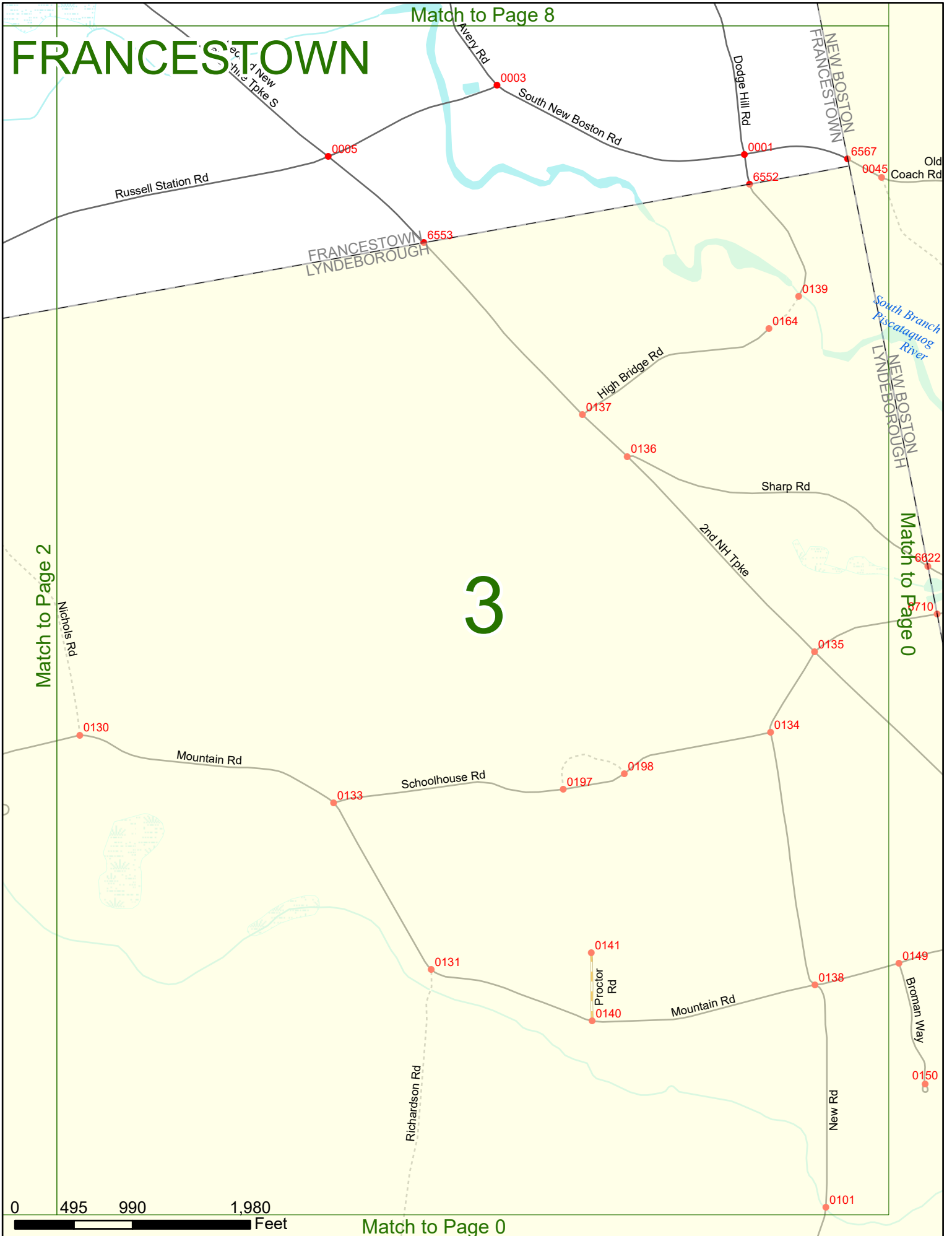
# 3

Match to Page 2

Match to Page 0

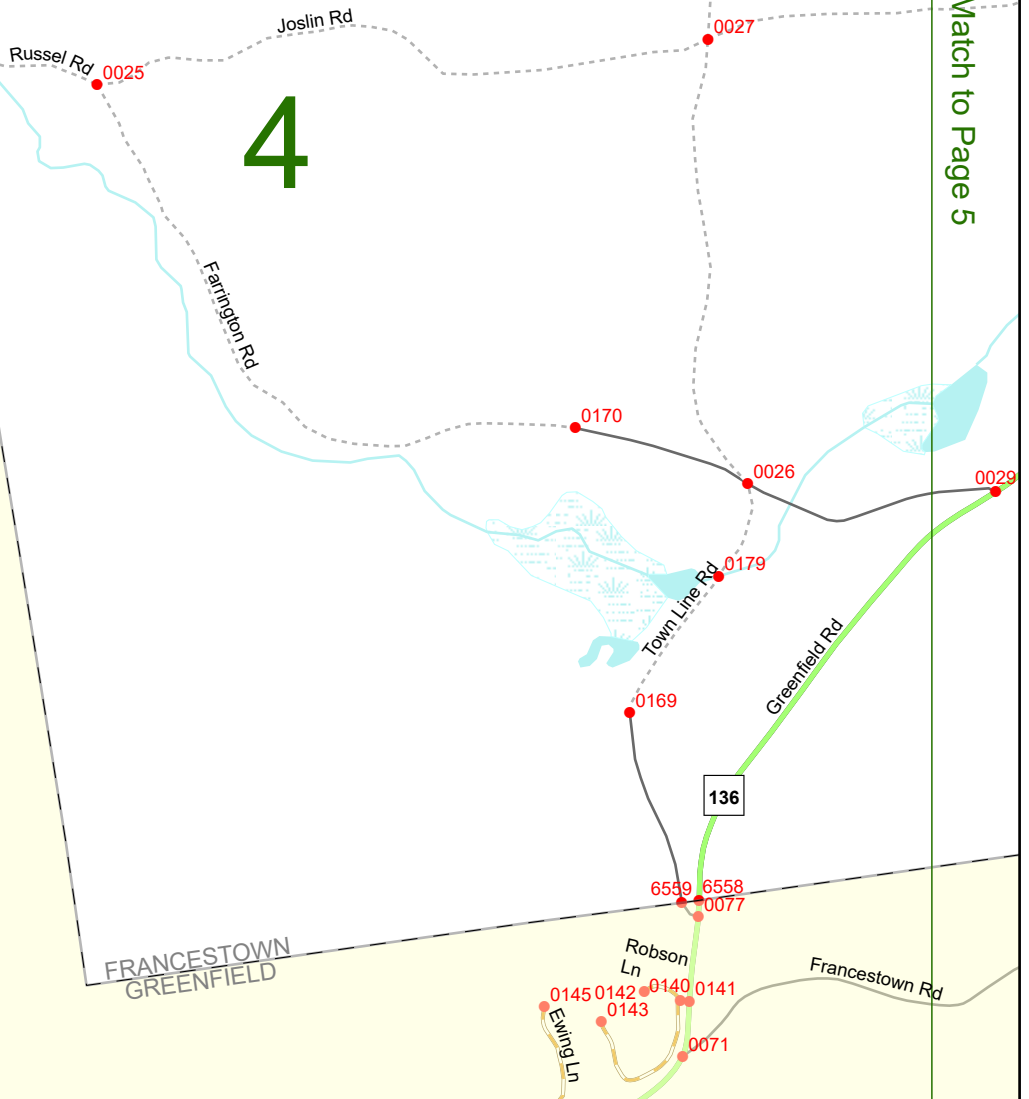
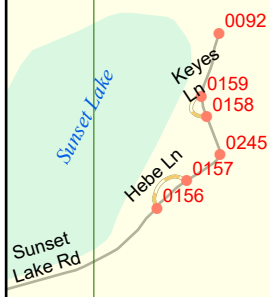
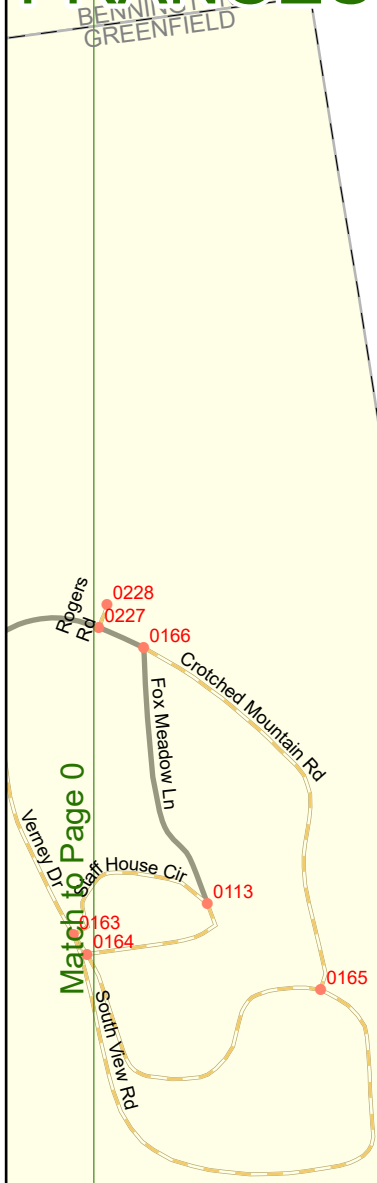
0 495 990 1,980 Feet

Match to Page 0




# FRANCESTOWN

# 4



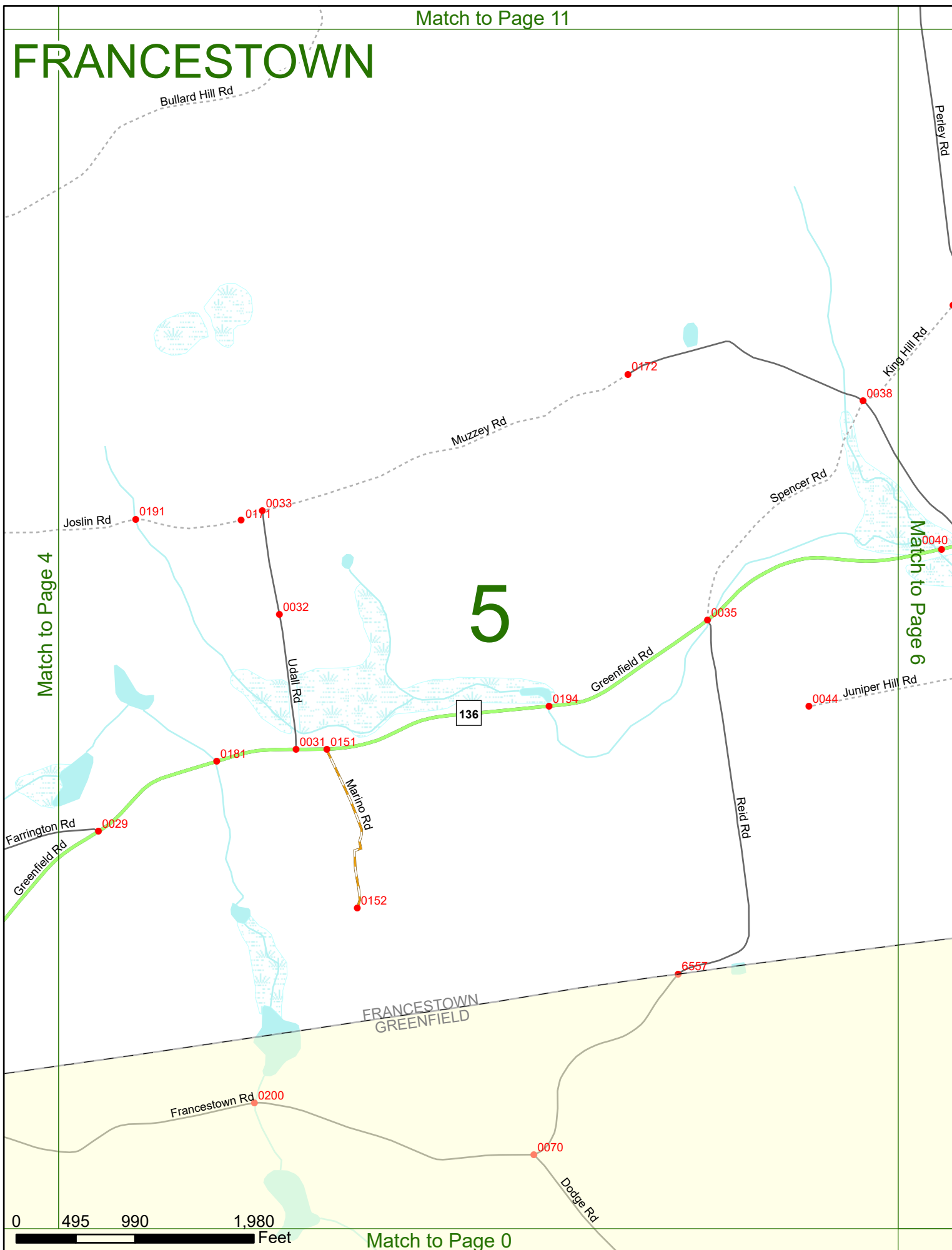
Match to Page 0

Match to Page 5



Match to Page 0

# FRANCESTOWN





# FRANCESTOWN

Match to Page 12


47

6

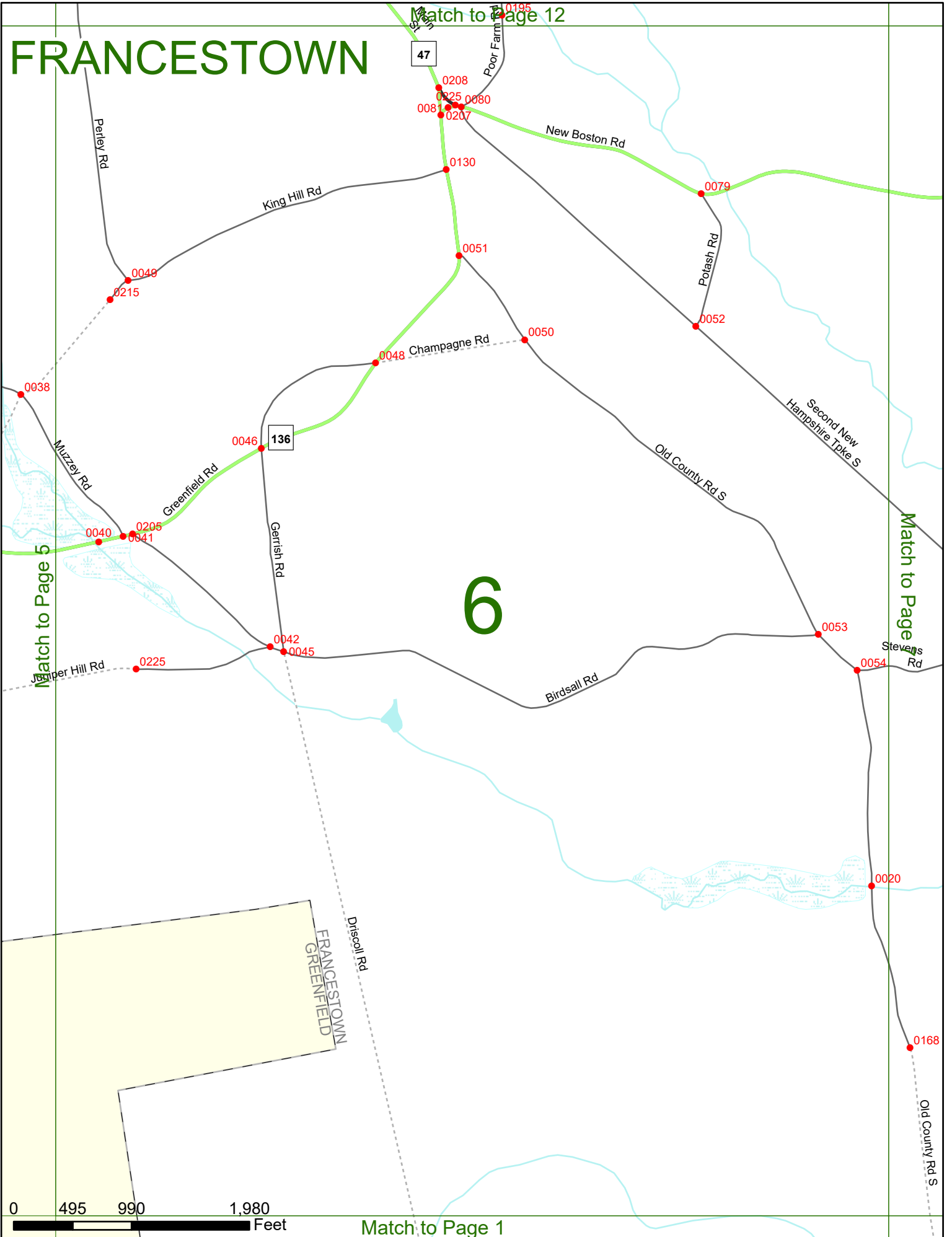
Match to Page 11

Match to Page 5

Match to Page 11



Match to Page 1



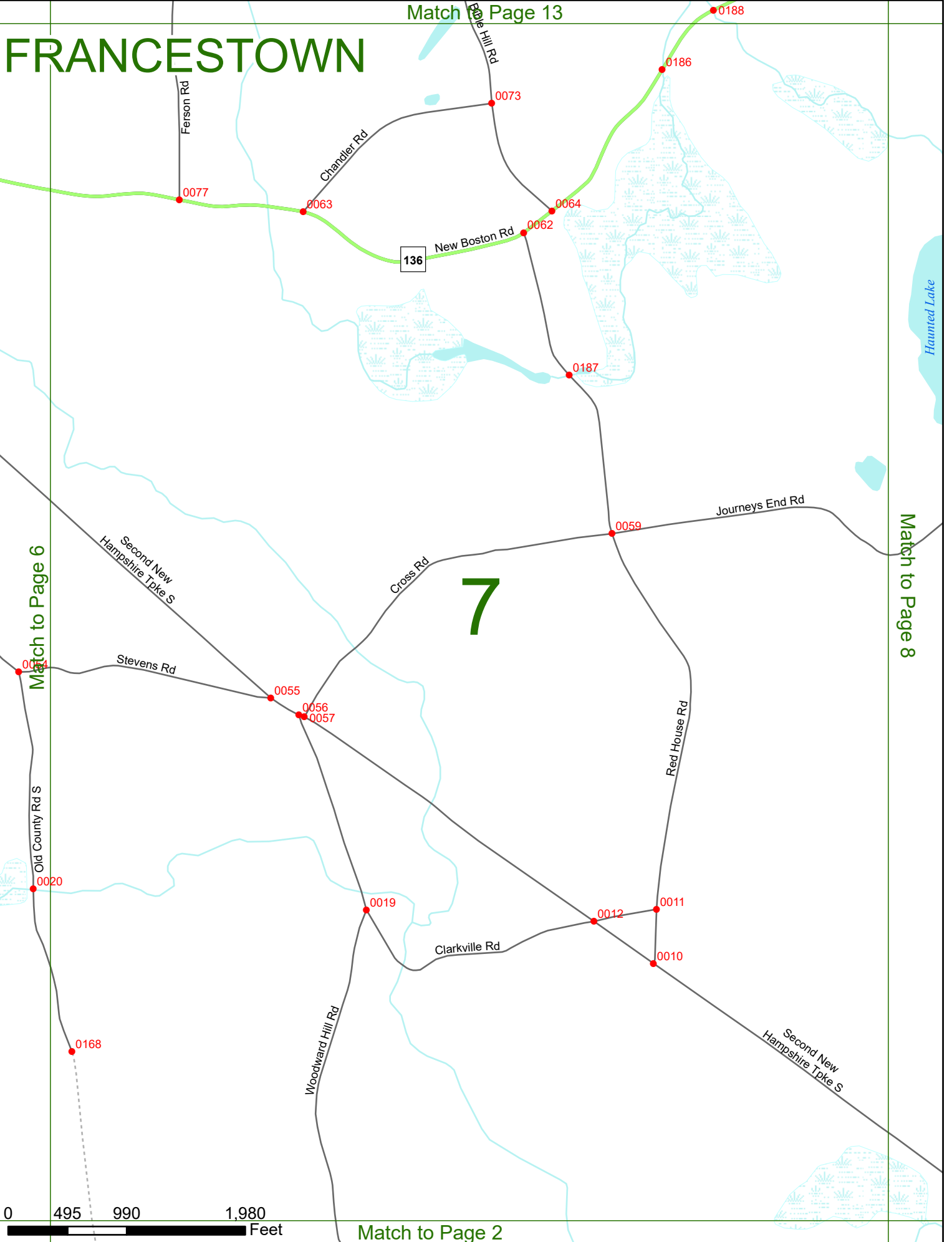
# FRANCESTOWN

Match to Page 13

Match to Page 6

Match to Page 8

## 7



Match to Page 2

# FRANCESTOWN


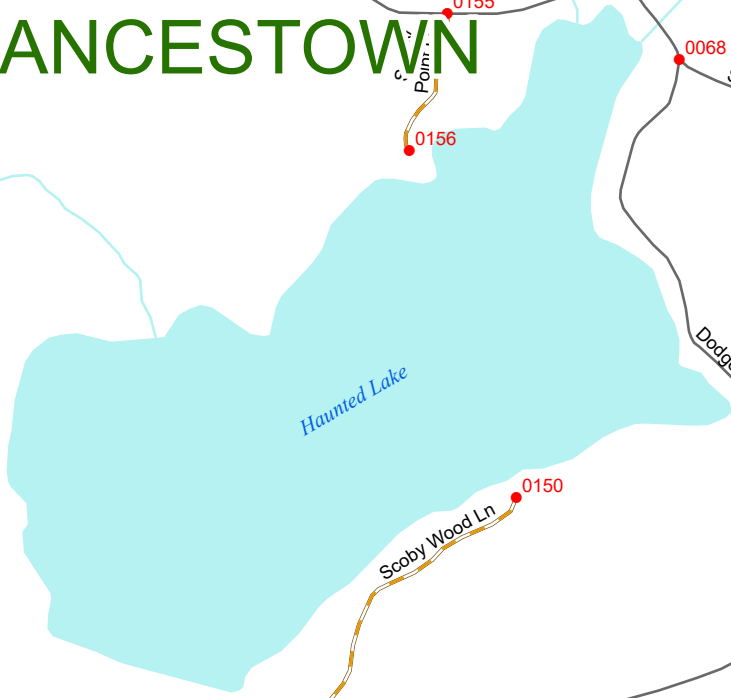
Match to Page 14

Match to Page 7

Match to Page 0

Match to Page 3

# 8



Second New Hampshire Tpke S

Avery Rd

Peter King Rd

Pine Rd

Clark Hill Rd

Dodge Hill Rd

Middle New Boston Rd

McLaughlin Ln

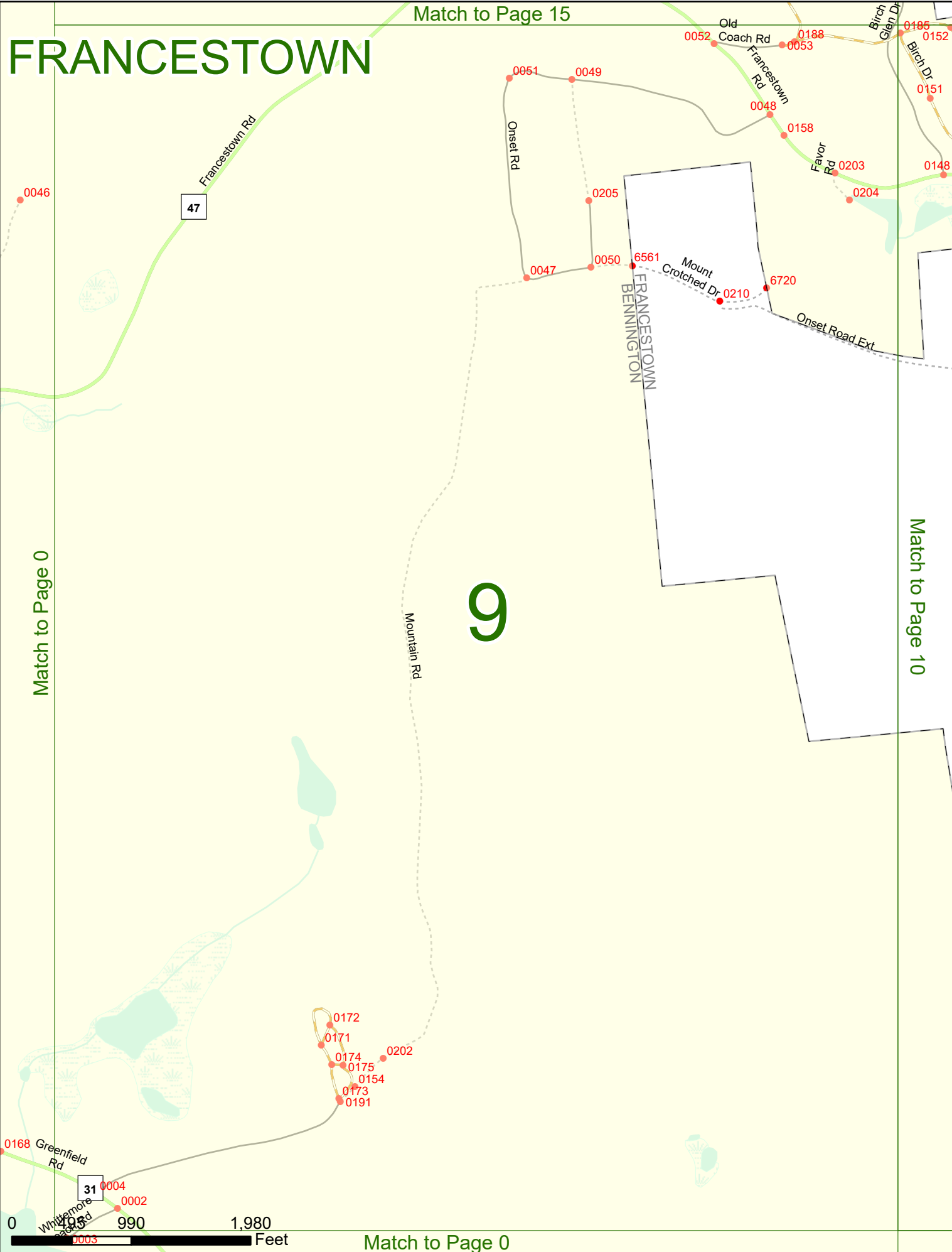
Match to Page 15

# FRANCESTOWN

# 9

Match to Page 0

Match to Page 10



Match to Page 0

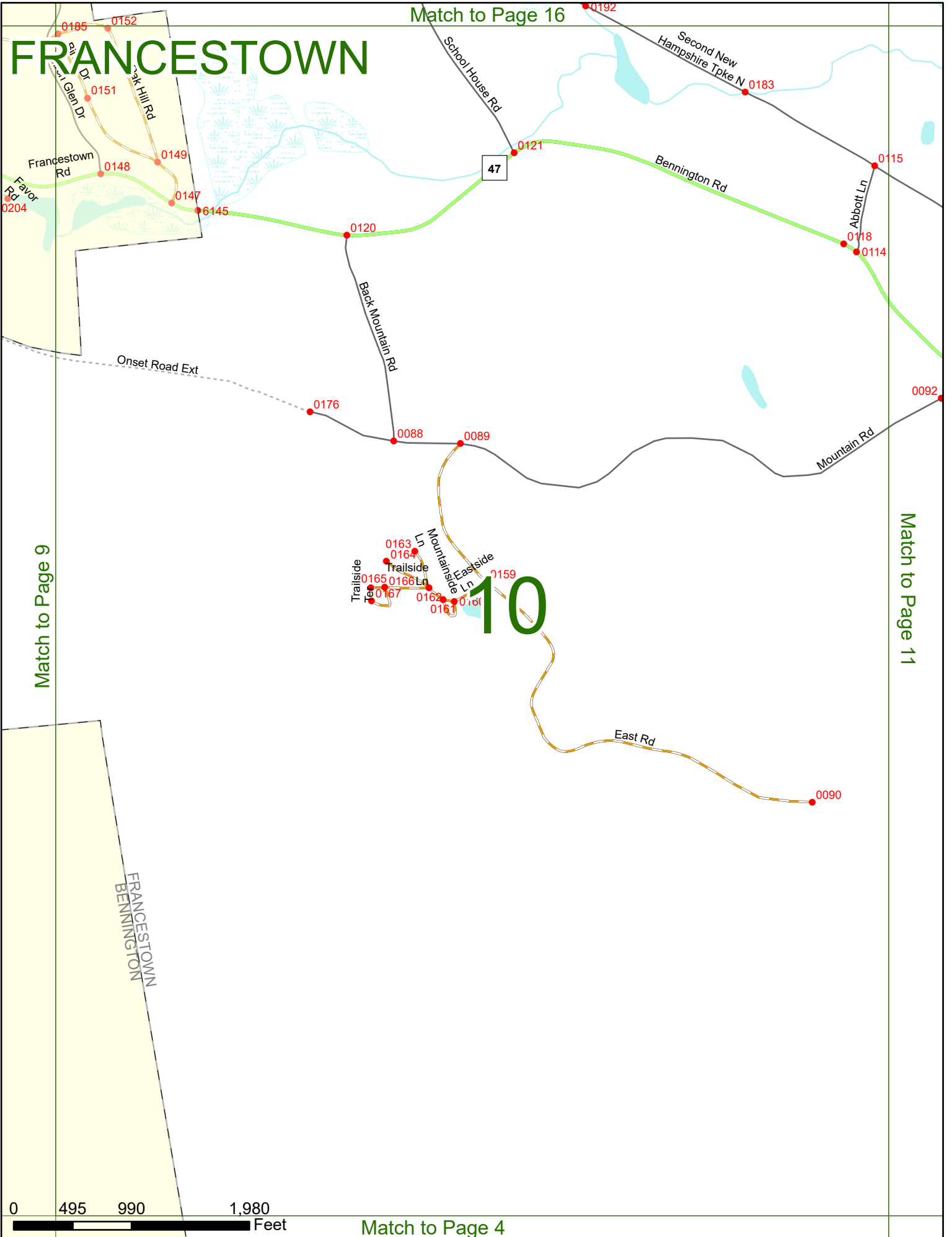
0 990 1,980 Feet

31

47

# FRANCESTOWN

Match to Page 16



Match to Page 9

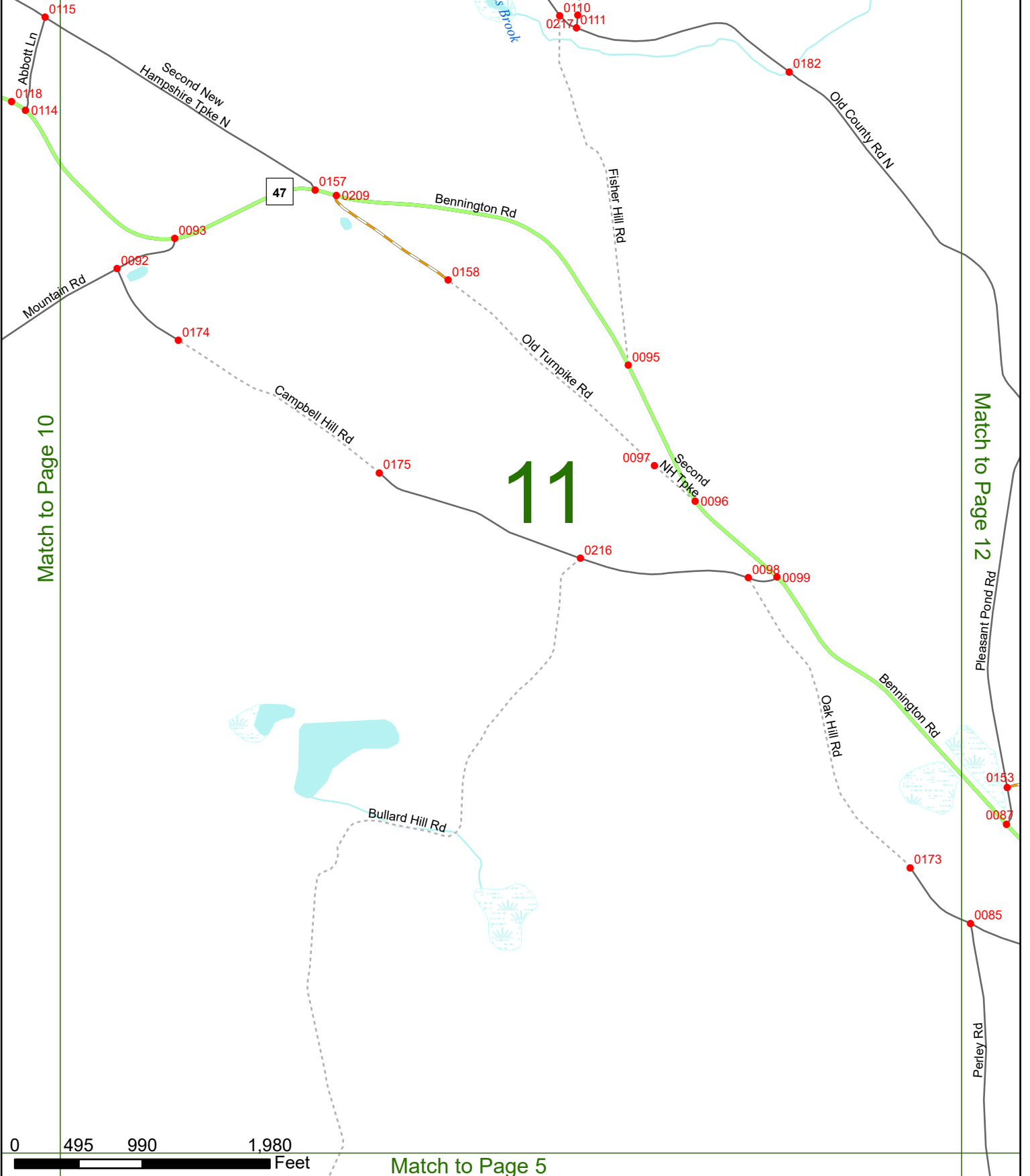
Match to Page 11

0 495 990 1,980 Feet

Match to Page 4

# FRANCESTOWN

Match to Page 17



0 495 990 1,980 Feet

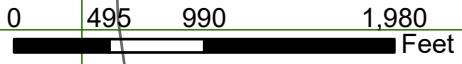
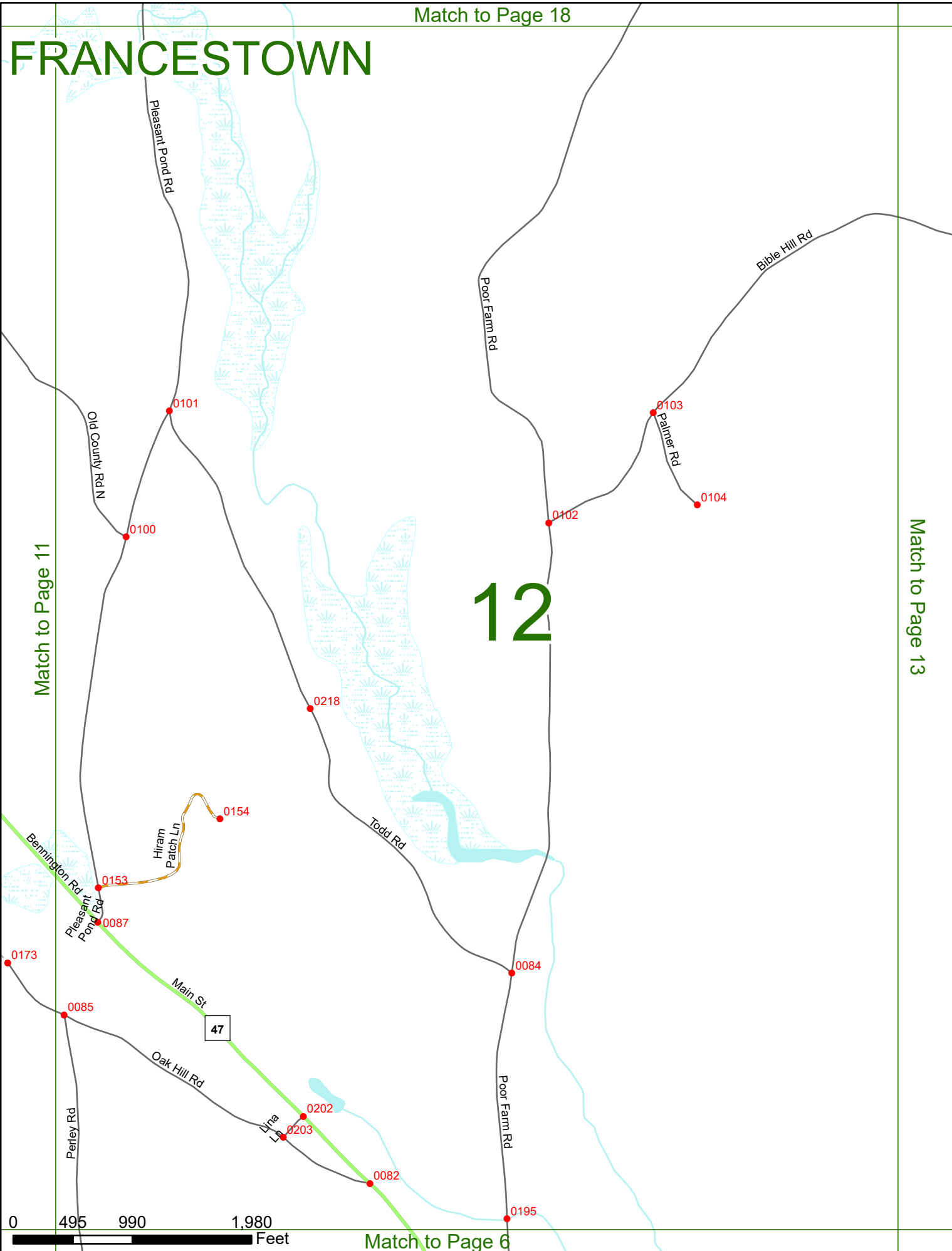
Match to Page 5

# FRANCESTOWN

# 12

Match to Page 11

Match to Page 13



# FRANCESTOWN

# 13

Match to Page 12

Match to Page 14

Rt. 136 Ex

0200

0108

Bible Hill Rd

0106

Hay Hill Rd

0105

Candlewood Hill Rd

Ferson Rd

0072

0190

Bible Hill Rd

136

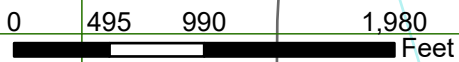
New Boston Rd

0221

0222

Davis Ln

0188





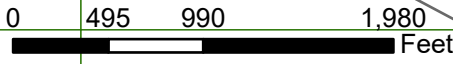
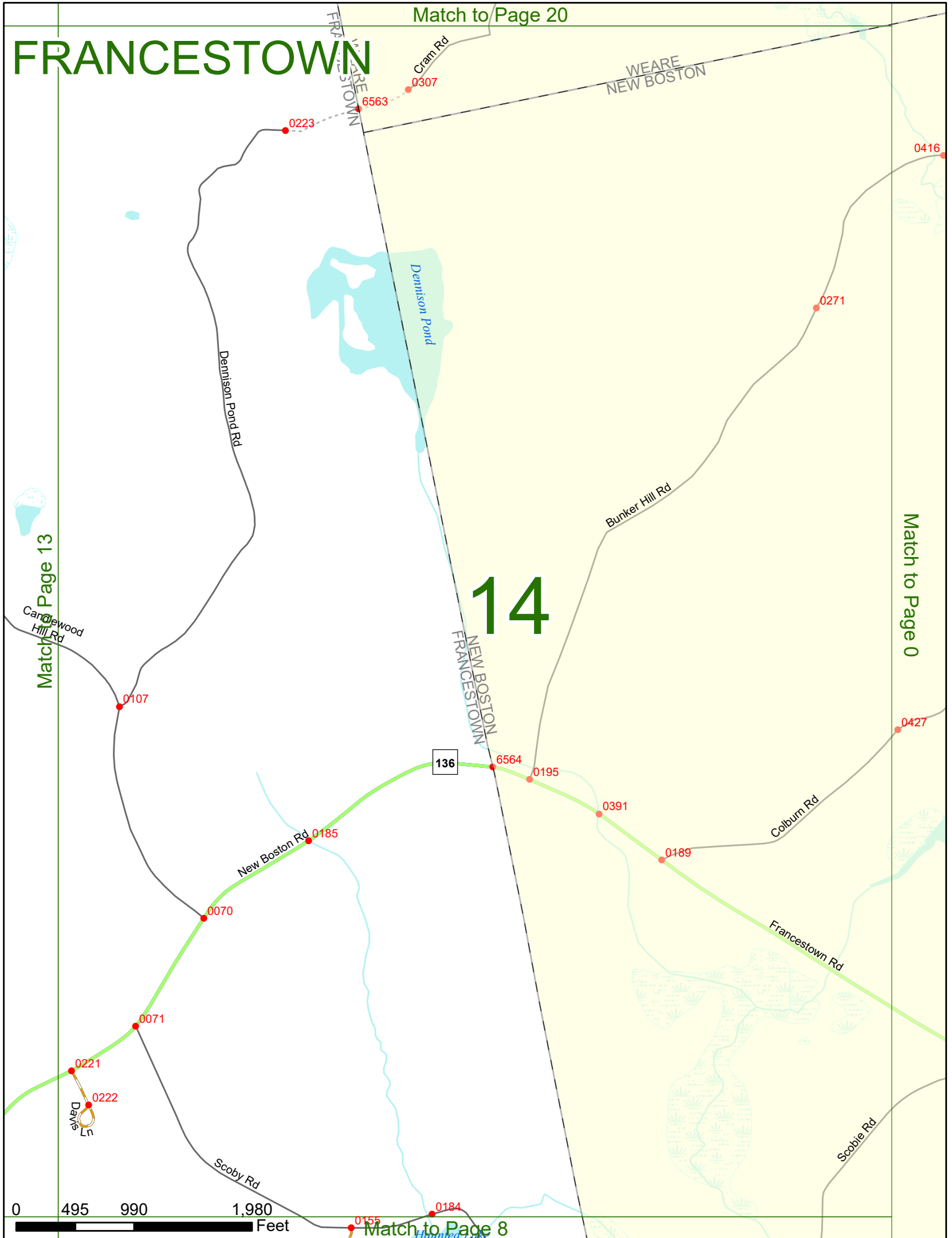
# FRANCESTOWN

Match to Page 20

# 14

Match to Page 0

Match to Page 13



Match to Page 8

Match to Page 0

# FRANCESTOWN

Hill Rd

0336

Second New Hampshire Tpke

DEERING BENNINGTON

6137

0065

Switzer Rd

N Bennington Rd

0156

6136

Old Bennington Rd

0016

6186

DEERING FRANCESTOWN

Match to Page 0

0063

0062 0181 0182

0064

0183

0184

# 15

Match to Page 16

Second New Hampshire Tpke N

Gillis Hill Rd

6146

FRANCESTOWN BENNINGTON

0189

0169

Birch Glen Dr

47

Francestown Rd

0 495 990 1,980 Feet

Match to Page 9

0052

Old Coach Rd

0188

0053

0185

0152

Match to Page 0

# FRANCESTOWN

0015 Rangeway Rd  
0014 Reservoir Rd  
0013

Sky Farm Rd

Old County Rd

0012

6185

DEERING  
FRANCESTOWN

# 16

Match to Page 17

Match to Page 15

Wilson Hill Rd

6146

Gillis Hill Rd

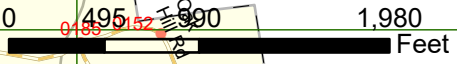
0124

0178 Lane Fire  
0145  
0147 Fire Lane 101  
0144 0146  
Tony Pines Rd

0143  
0122

School House Rd

0192



Match to Page 10

FRANCESTOWN  
BENNINGTON

Birch Glen Dr

Second New  
Hampshire Tpke N

Match to Page 0

# FRANCESTOWN

0010

0307

Homestead Rd

0331

Pierce Rd

0011

0012

6184

DEERING  
FRANCESTOWN

# 17

Match to Page 18

0126

Shattuck Pond

0125

Collins Brook

Shattuck Pond Rd

Old County Rd

Old County Rd N

Match to Page 16

0 495 990 1,980 Feet

Match to Page 11

Piscataquis River

# FRANCESTOWN

Picatinno

0006 Old  
0004 Francestown Rd  
Bartlett  
Hill Rd

Homestead Rd

0331

0009

0306

DEERING  
FRANCESTOWN

6183

Straw Farm Ln

0132

# 18

0137

Woodland Ln

Match to Page 17

Match to Page 19

Pleasant Pond Rd

Poor Farm Rd

0138

0133

Shattuck Pond

Boat Ramp

0128  
0127

Loon Way

Woodbury Ln

0219

East Shore Ln

0139

0134

0135

Pleasant Pond

0197  
0196

Kee Mountain Ln

Hillside Ln

0136

0141

Sleeper Mill Ln

0177

0140

0129

Bible Hill Ext

Poor Farm Rd

0 495 990 1,980 Feet

Match to Page 0

# FRANCESTOWN

# 19

Ferrin Pond

WEARE  
DEERING

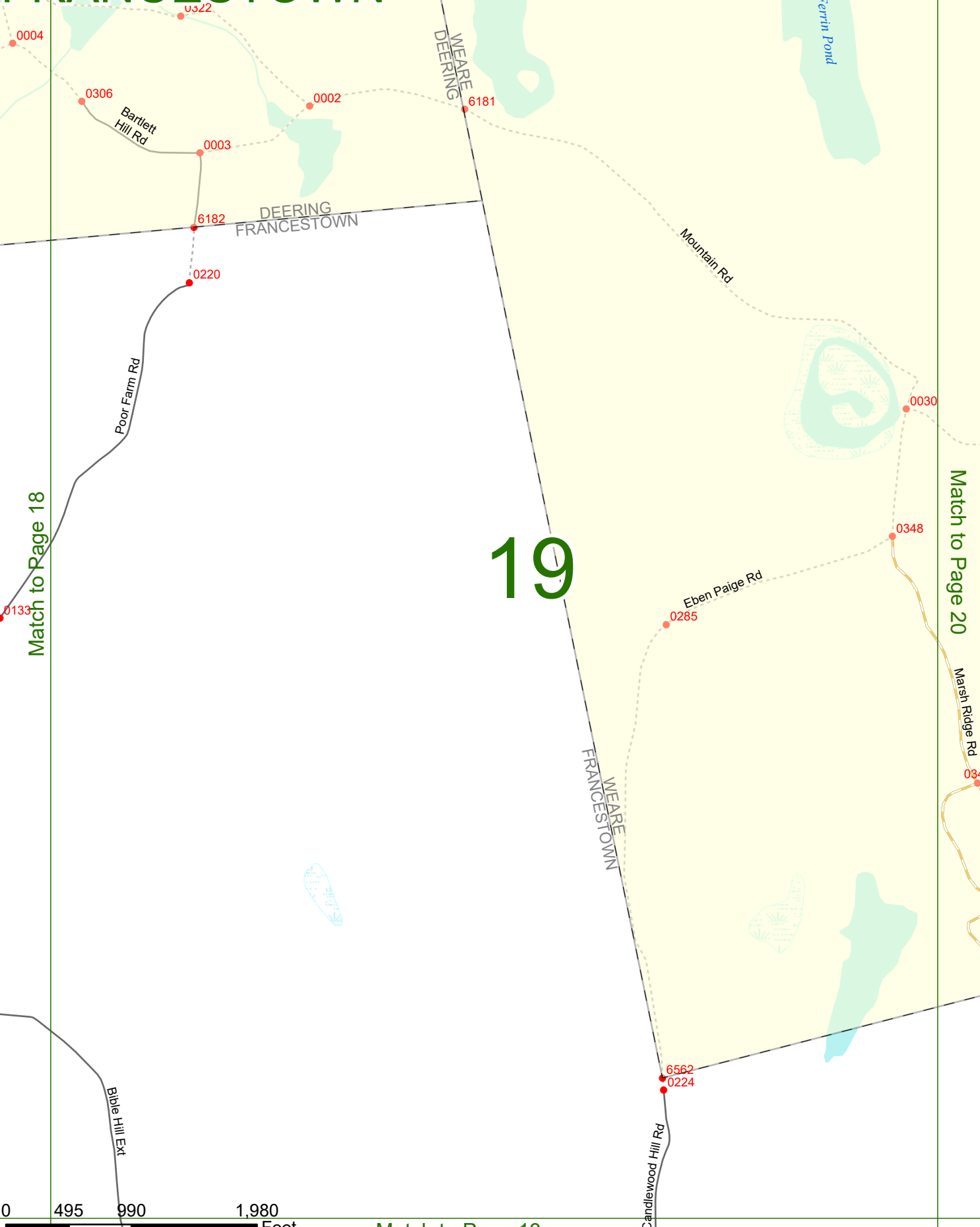
DEERING  
FRANCESTOWN

WEARE  
FRANCESTOWN

Match to Page 20

Match to Page 18

Match to Page 13



Match to Page 0

# FRANCESTOWN

Ferrin Pond

Eben Paige Rd

Match to Page 19

Marsh Ridge Rd

Jewett Rd

Barklett Dr

Moulton Rd

Mountain Rd

Lawrence Rd

Ella Ln

# 20

Match to Page 0

Mountain Rd

0025 0024 0311

0032 0034

0035

0030

0468

0026

0348

0021

0028

0029

0023

0349

Mountain School Rd

WEARE  
FRANCESTOWN

Gettings Rd

Cram Rd

Fladstone Cir

Balch Hill Rd

0018

0015

0016

0308

0017

0019

Lorden Ln

0020

0416

0435

0441



Match to Page 14

WEARE  
NEW BOSTON