

New Hampshire
DOT
Department of Transportation

Maps and data sets are not guaranteed to be free from errors and omissions. Data is in a constant state of update and correction by various groups and agencies. Information displayed on this map is the best available at the time of publication.

2023 Nodal Reference Bookmap

LEGEND



NHDOT will accept crash locations based on the State of NH Uniform Police Traffic Accident Report.

Crash occurred on:

Option 1 Street Address
 123 Main Street

Option 2 Route No and/or Distance from NESW Intesecting Road, Bridge,
 Street name Intersecting Street Town/County line
 Main Street 500 E Oak Street

Option 3 First Node Distance from First Node Second Node
 515 212 632

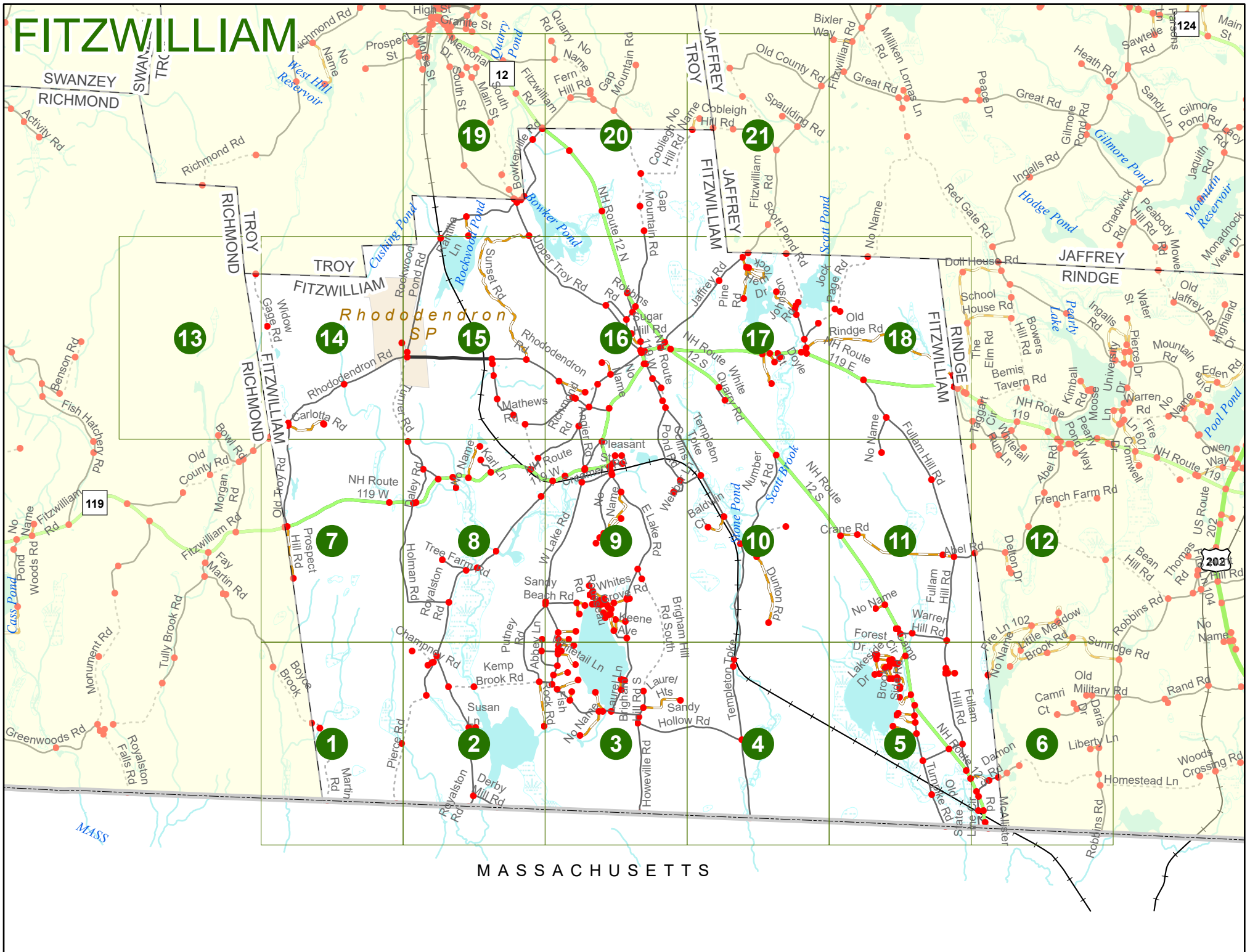
Option 4 Route No and/or Mile Marker on Interstate Only NESW Mile (Marker)
 Street name
 189S 700 feet S 36.8

Option 3 – Example

Street Name Loudon Road
First Node 803
Distance from First Node 318 Ft
Second Node 813



FITZWILLIAM



MASSACHUSETTS

Match to Page 7

FITZWILLIAM

Gay Martin Rd

0051

Boyce Brook

FITZWILLIAM
RICHMOND

6110

0529

1

Martin Rd

8453

Pierce Rd

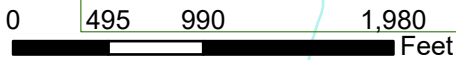
8452

Match to Page 2

0021

Match to Page 0

MASSACHUSETTS



Match to Page 0

FITZWILLIAM


Match to Page 8

Match to Page 1

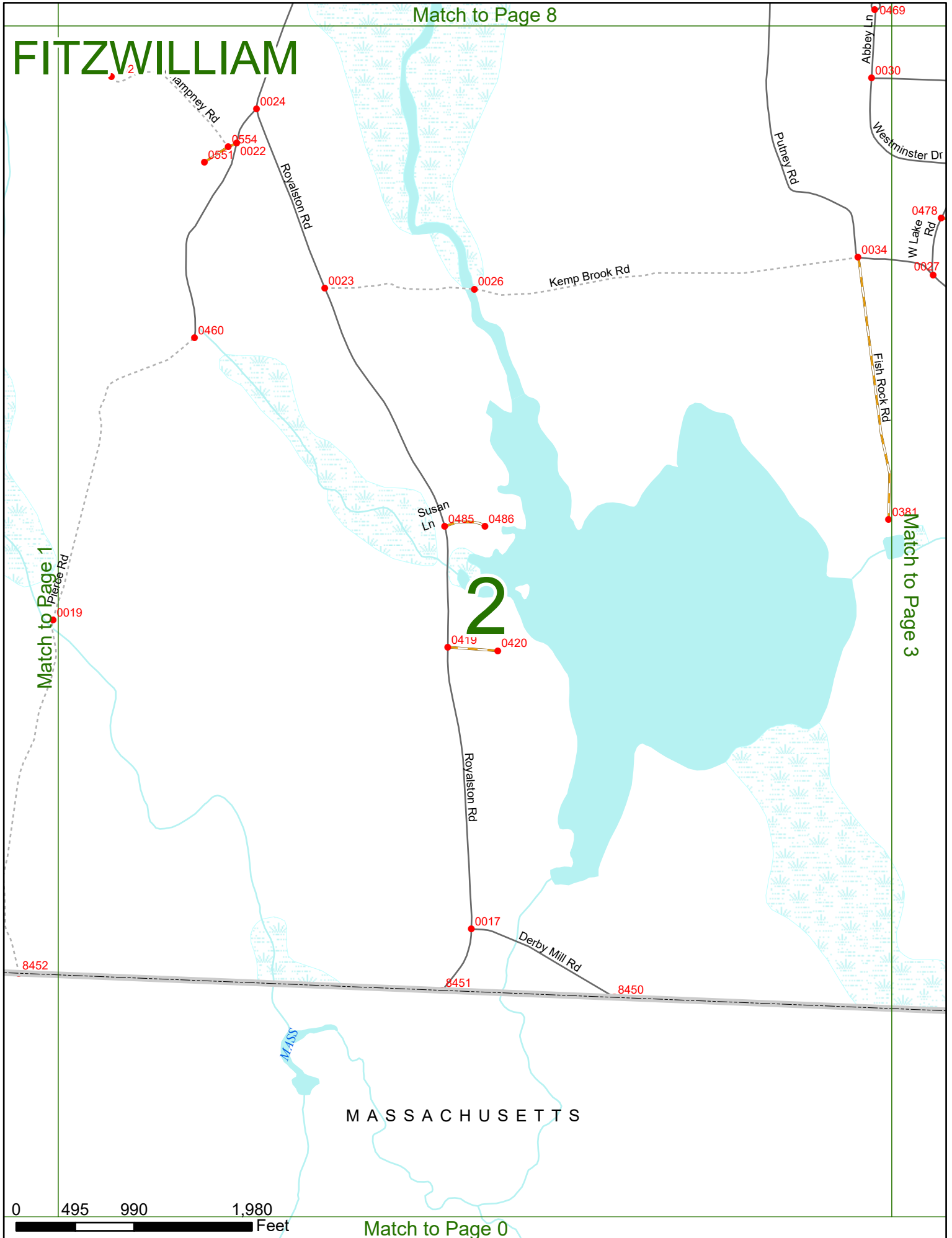
Match to Page 3

2

MASSACHUSETTS



Match to Page 0



Match to Page 9

FITZWILLIAM

3

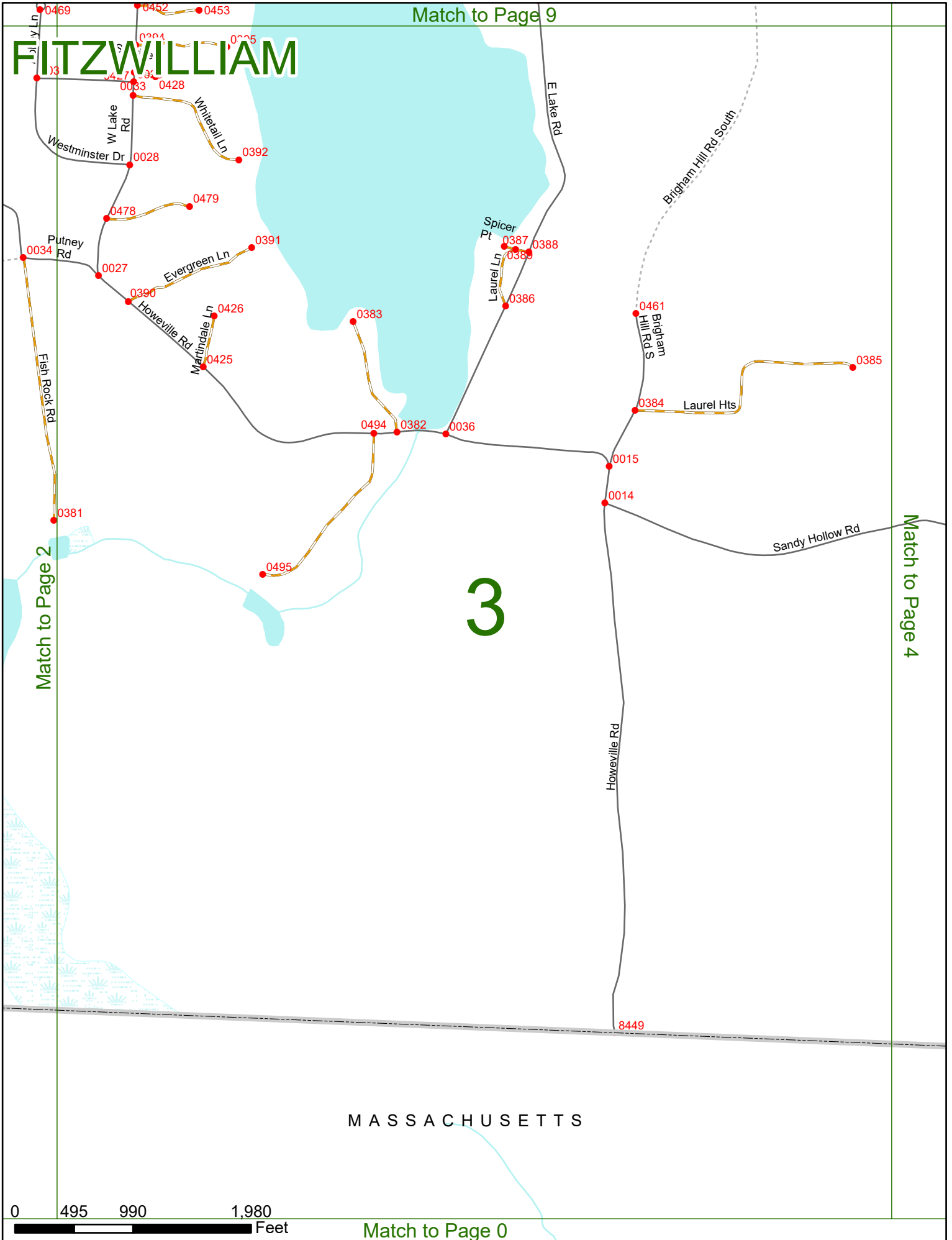
Match to Page 4

Match to Page 2

MASSACHUSETTS

0 495 990 1,980 Feet

Match to Page 0



Match to Page 10

FITZWILLIAM

Laurel
Hts
0385

0040
0039

Templeton Tpk

Sandy Hollow Rd

0013

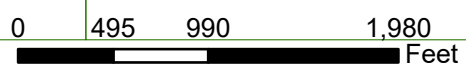
4

8448

MASSACHUSETTS

Match to Page 3

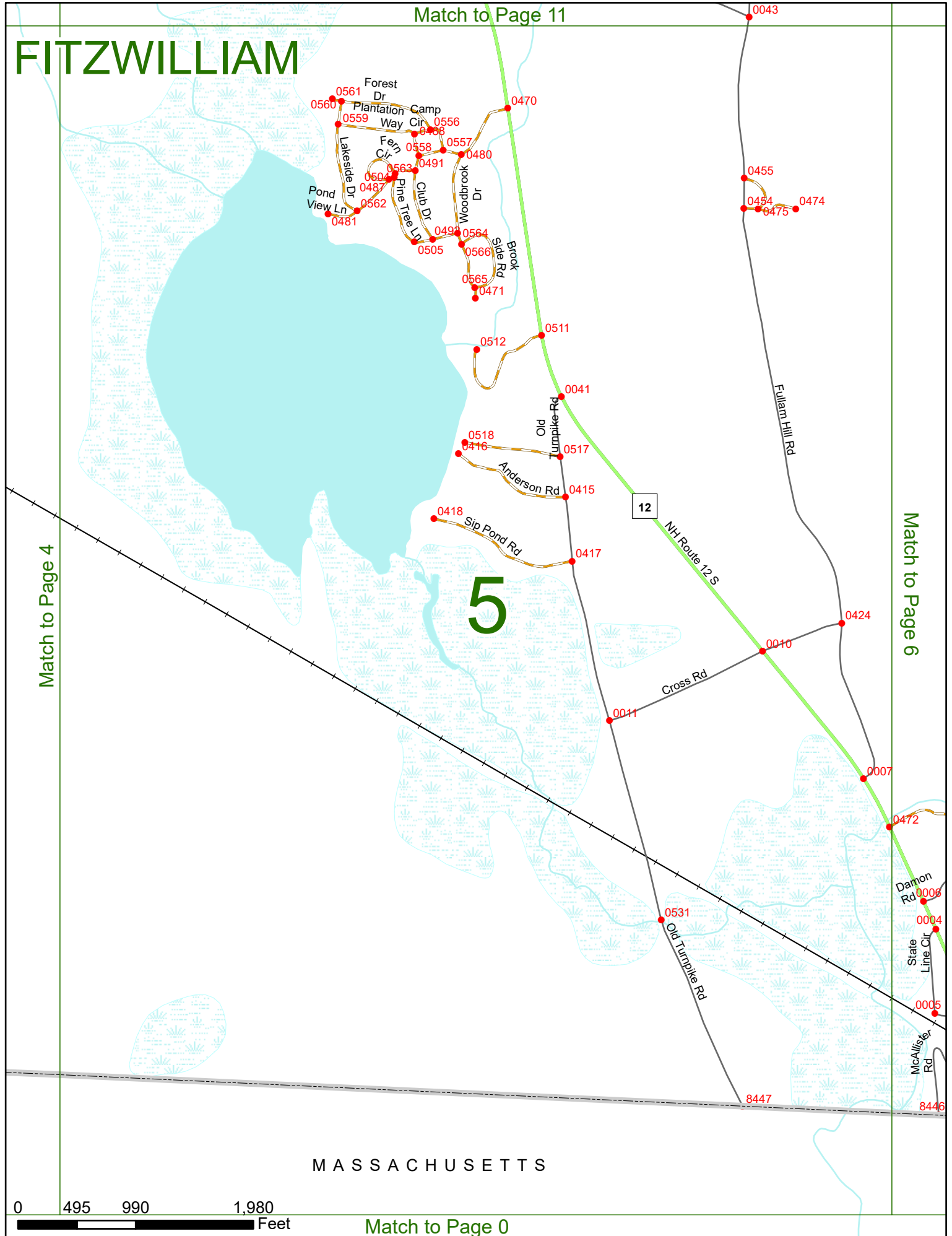
Match to Page 5



Match to Page 0

Match to Page 11

FITZWILLIAM



Match to Page 4

Match to Page 6

5

MASSACHUSETTS

0 495 990 1,980 Feet

Match to Page 0

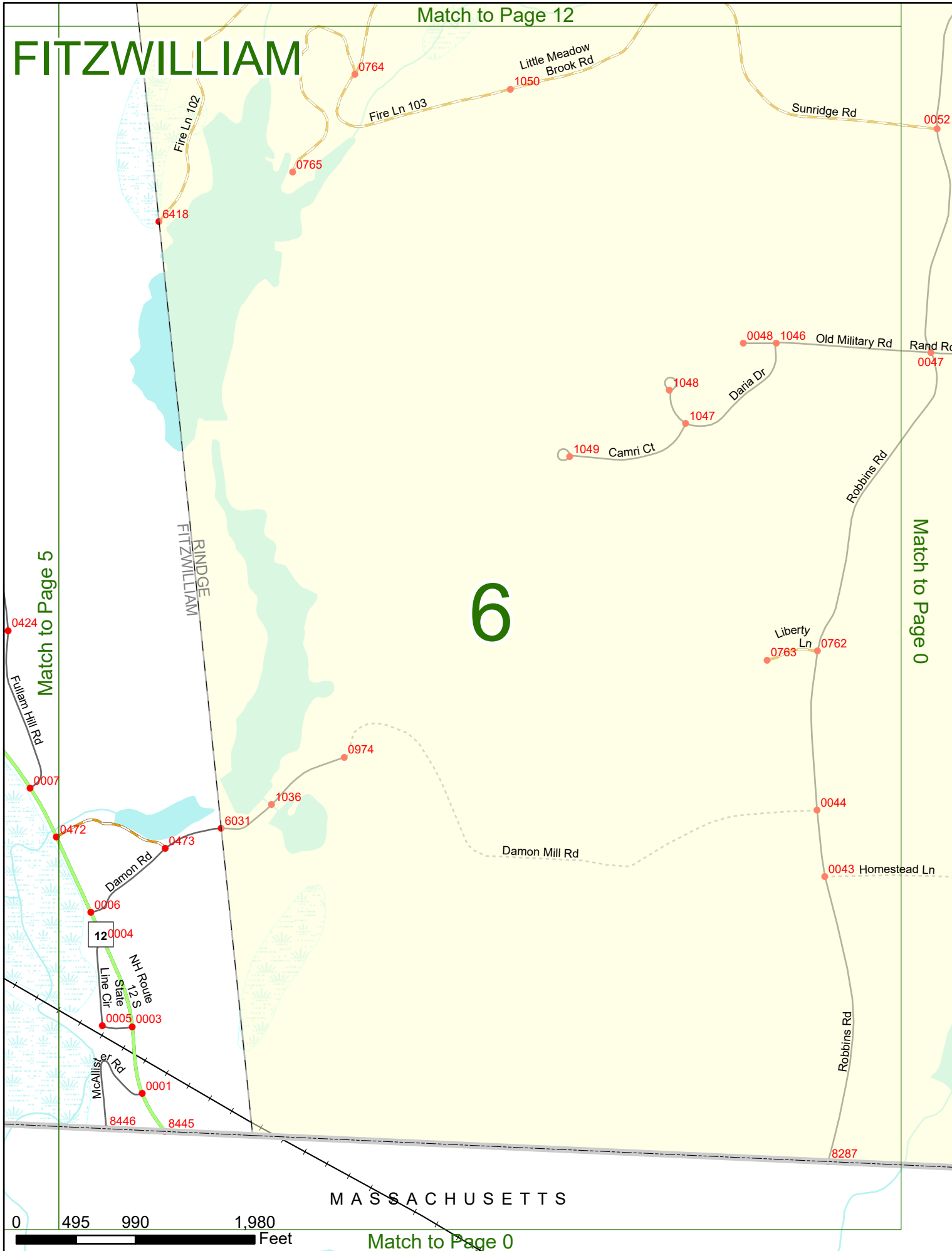
Match to Page 12

FITZWILLIAM

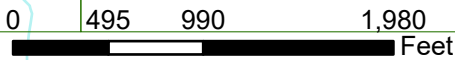
6

Match to Page 5

Match to Page 0



MASSACHUSETTS



Match to Page 0

Match to Page 14

FITZWILLIAM

0465

Tunnel Rd

0036
0082 6109
Menatron

Old Troy Rd

NH Route 119 W

119

0524

Match to Page 0

Fitzwilliam Rd

6450 0552

FITZWILLIAM
RICHMOND

Prospect Hill Rd

7

Match to Page 8

Holman Rd

0489

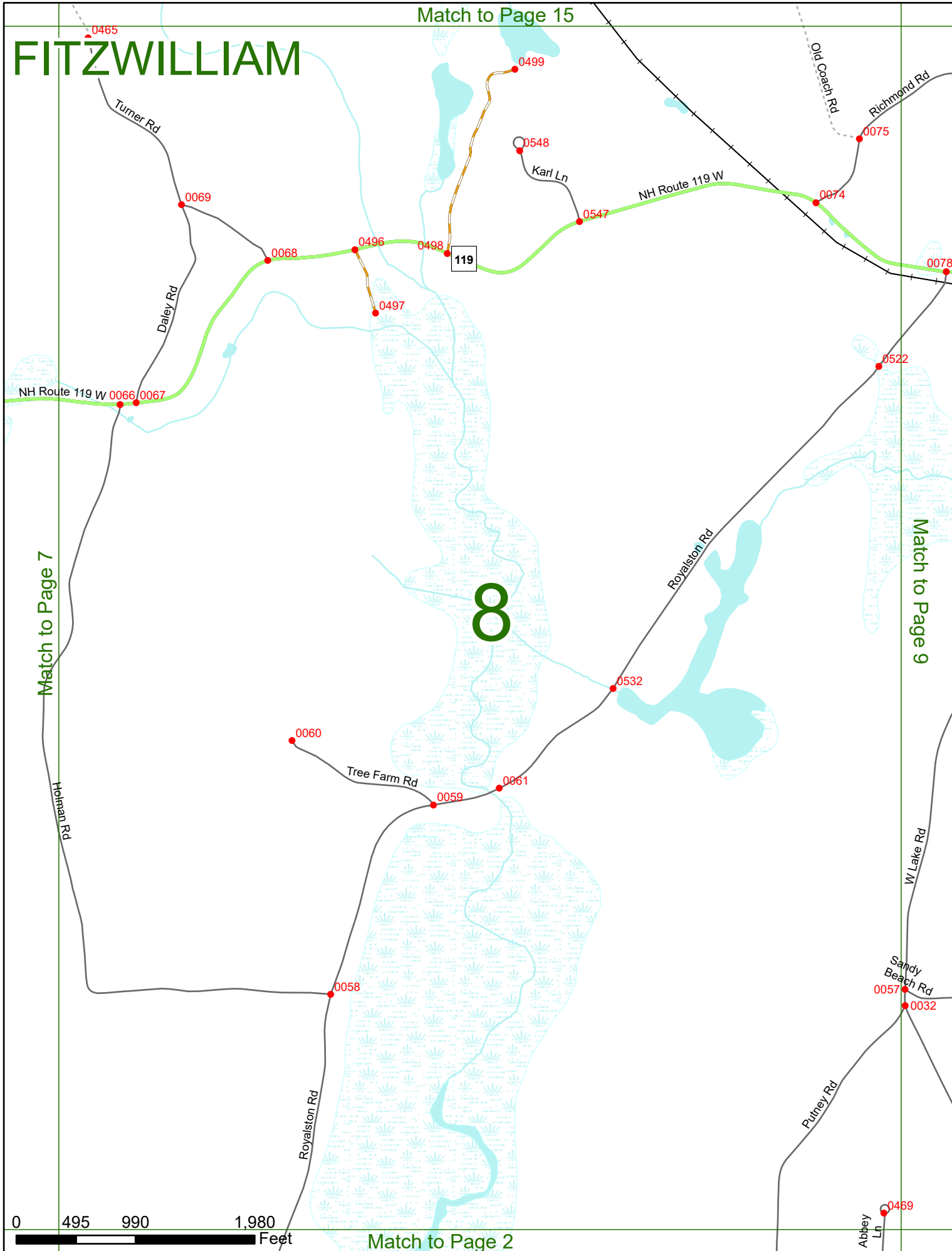
Fay Martins

0 495 990 1,980 Feet

Match to Page 1

Match to Page 15

FITZWILLIAM



Match to Page 7

Match to Page 9

8

0 495 990 1,980 Feet

Match to Page 2

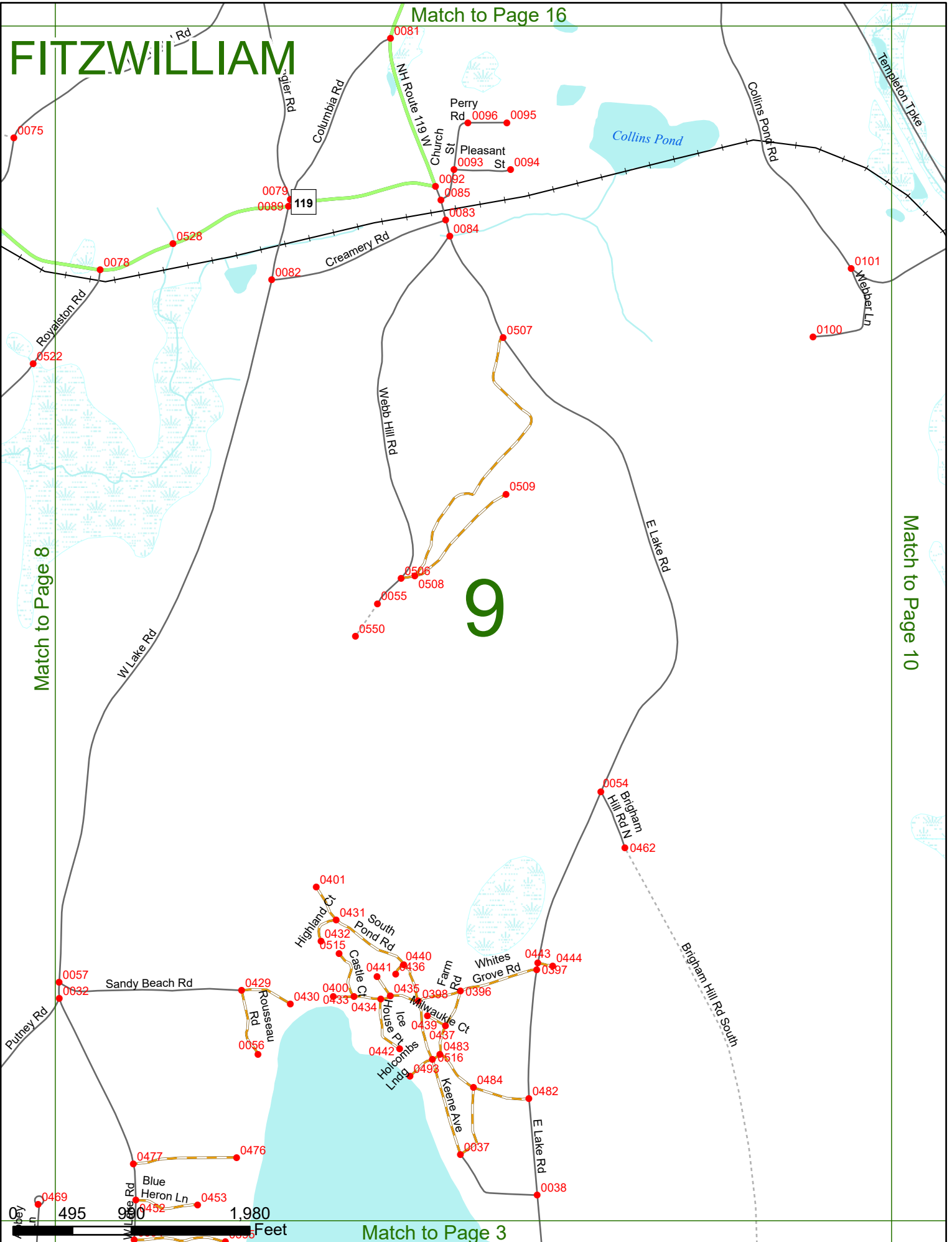
FITZWILLIAM

Match to Page 16

Match to Page 8

Match to Page 10

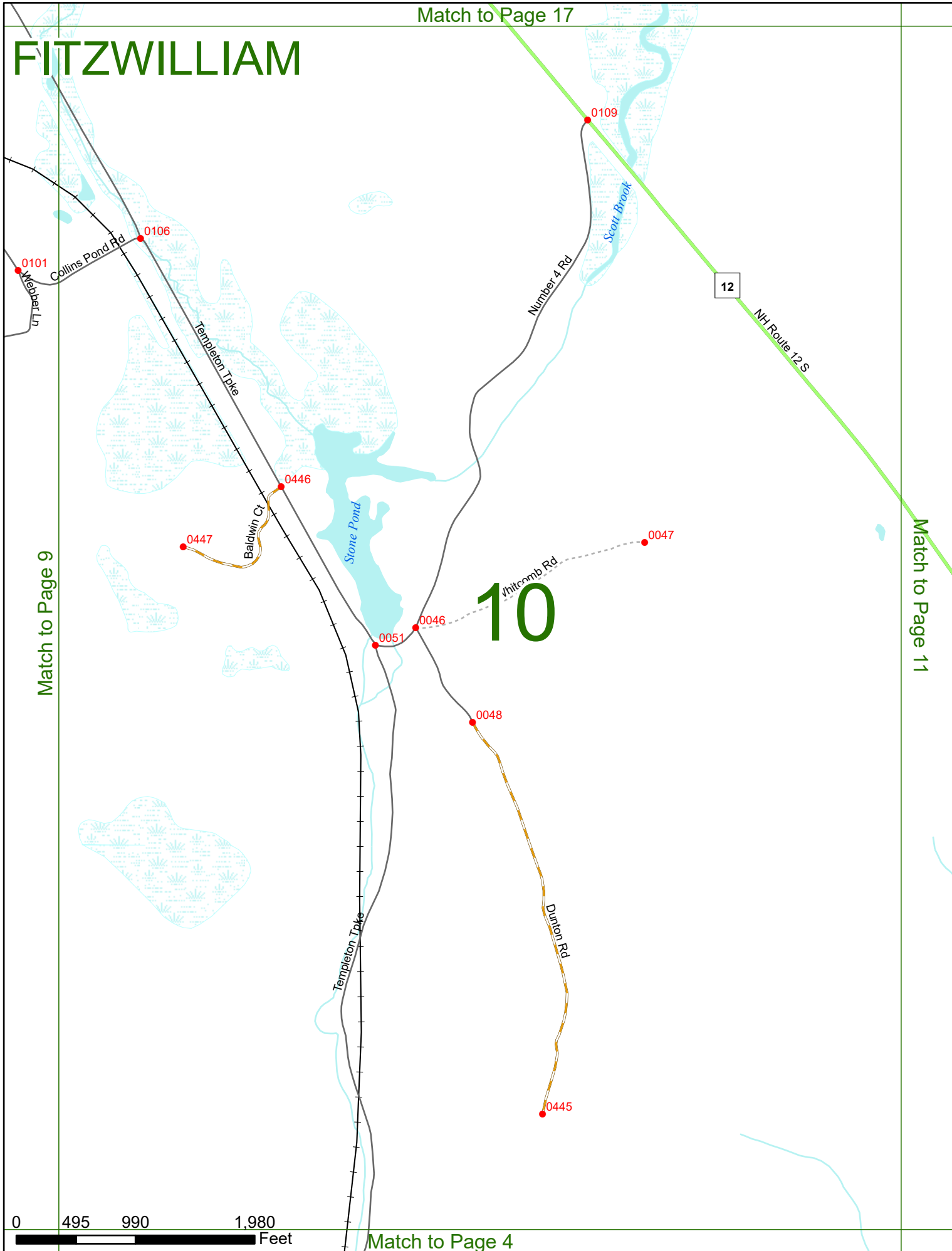
9



Match to Page 3

Match to Page 17

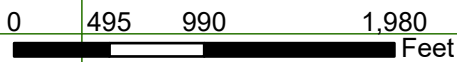
FITZWILLIAM



Match to Page 9

Match to Page 11

10



Match to Page 4

FITZWILLIAM

Match to Page 18

Monadnock
View Rd 0999

0457

0114

Fullam Hill Rd

RIDGE
FITZWILLIAM

Match to Page 12

Match to Page 10

0393

0421

11

Crane Rd

0546

0045

Abel Rd

6032

NH Route 12s

12

Fullam Hill Rd

0544

0545

0543

0542

0042

0525

Warren Hill Rd

0043



Match to Page 5

FITZWILLIAM

Match to Page 0

119

12

Match to Page 0

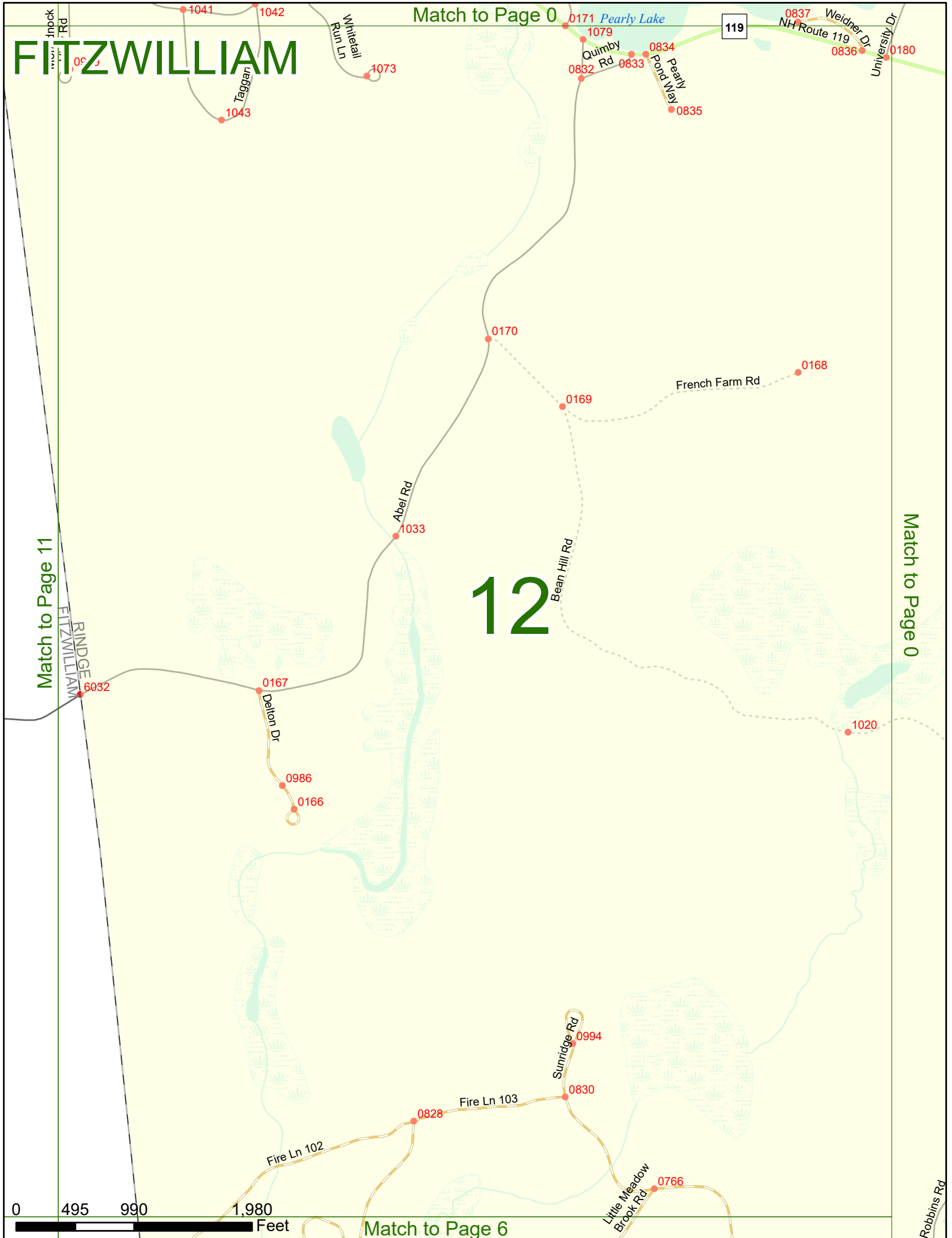
Match to Page 11

RIDGE
FITZWILLIAM

0 495 990 1,980 Feet

Match to Page 6

Robbins Rd



Match to Page 0

FITZWILLIAM

Match to Page 0

13

TROY
RICHMOND

TROY 6108
FITZWILLIAM

Wilcox Gage Rd

Match to Page 14

FITZWILLIAM
RICHMOND

0038

Morgan Rd

0037

Bow Rd

0082

0 495 990 1,980 Feet

Match to Page 0

FITZWILLIAM

Cushing Pond

TROY
FITZWILLIAM

Rhododendron SP

Match to Page 15

14

Match to Page 13

0144
0143
0147
Rhododendron Sp
Rockwood Pond Rd

FITZWILLIAM
RICHMOND

Rhododendron Rd

Turner Rd

Carlotta Rd

Ed. Troy Rd

Morgan Rd

495
0090
6109

1,980

Feet

Match to Page 7

0465

6108

0148

Widow Gage Rd

0064
0063

0521
0414

0146

FITZWILLIAM


Match to Page 19

15

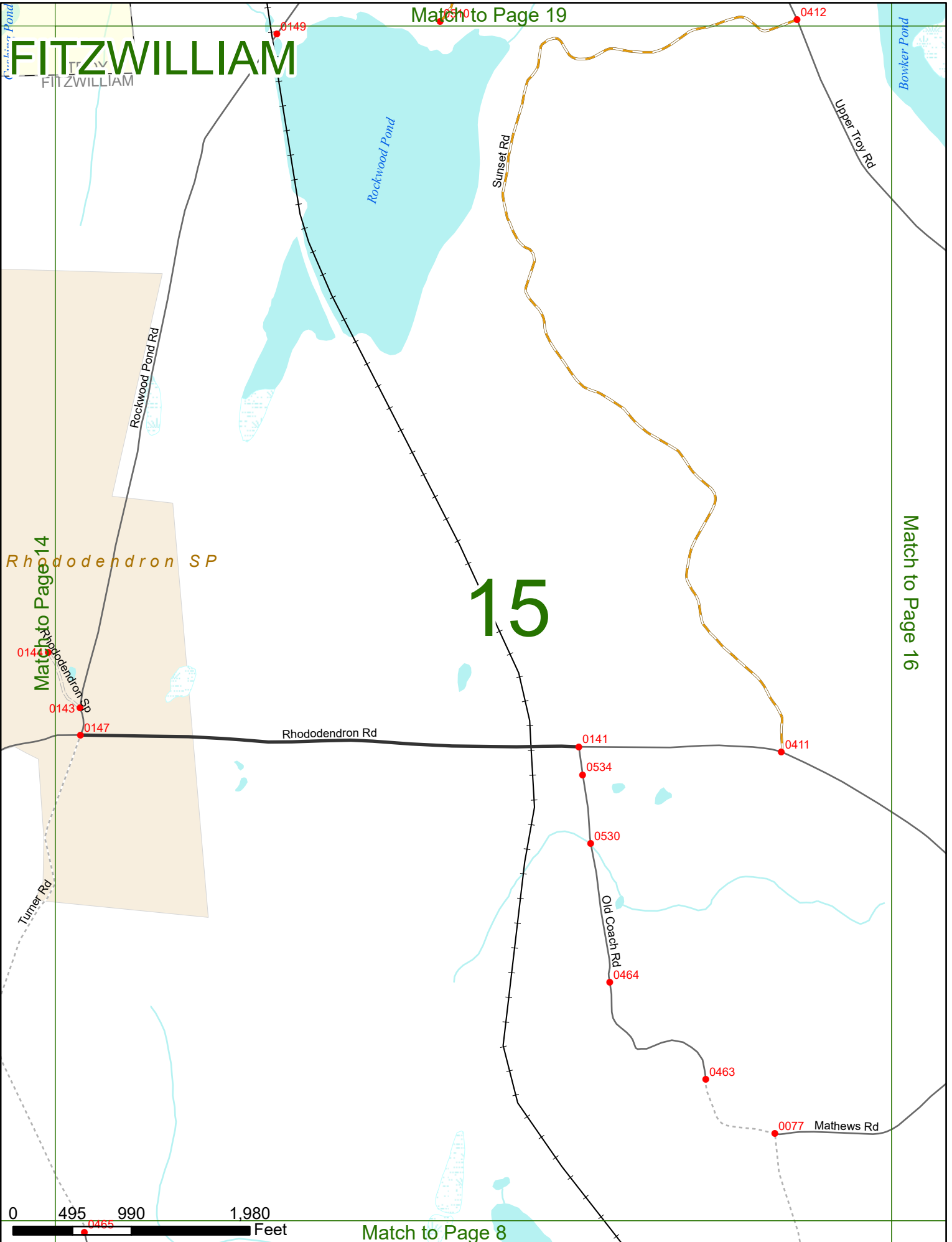
Match to Page 16

Rhododendron SP

Match to Page 14



Match to Page 8



FITZWILLIAM

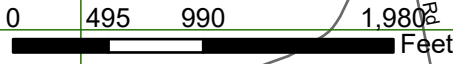
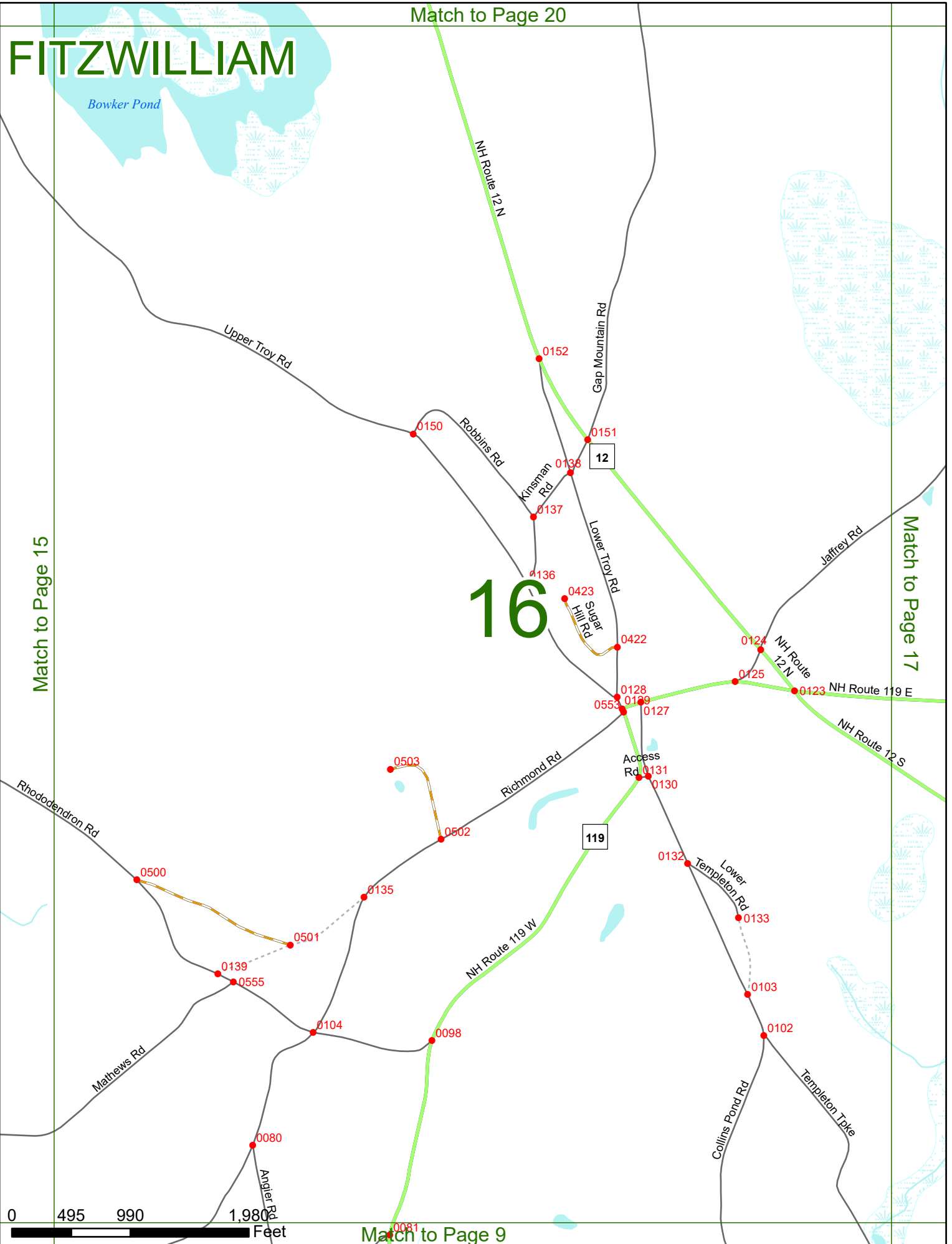
Bowker Pond

Match to Page 20

Match to Page 15

Match to Page 17

16



Match to Page 9

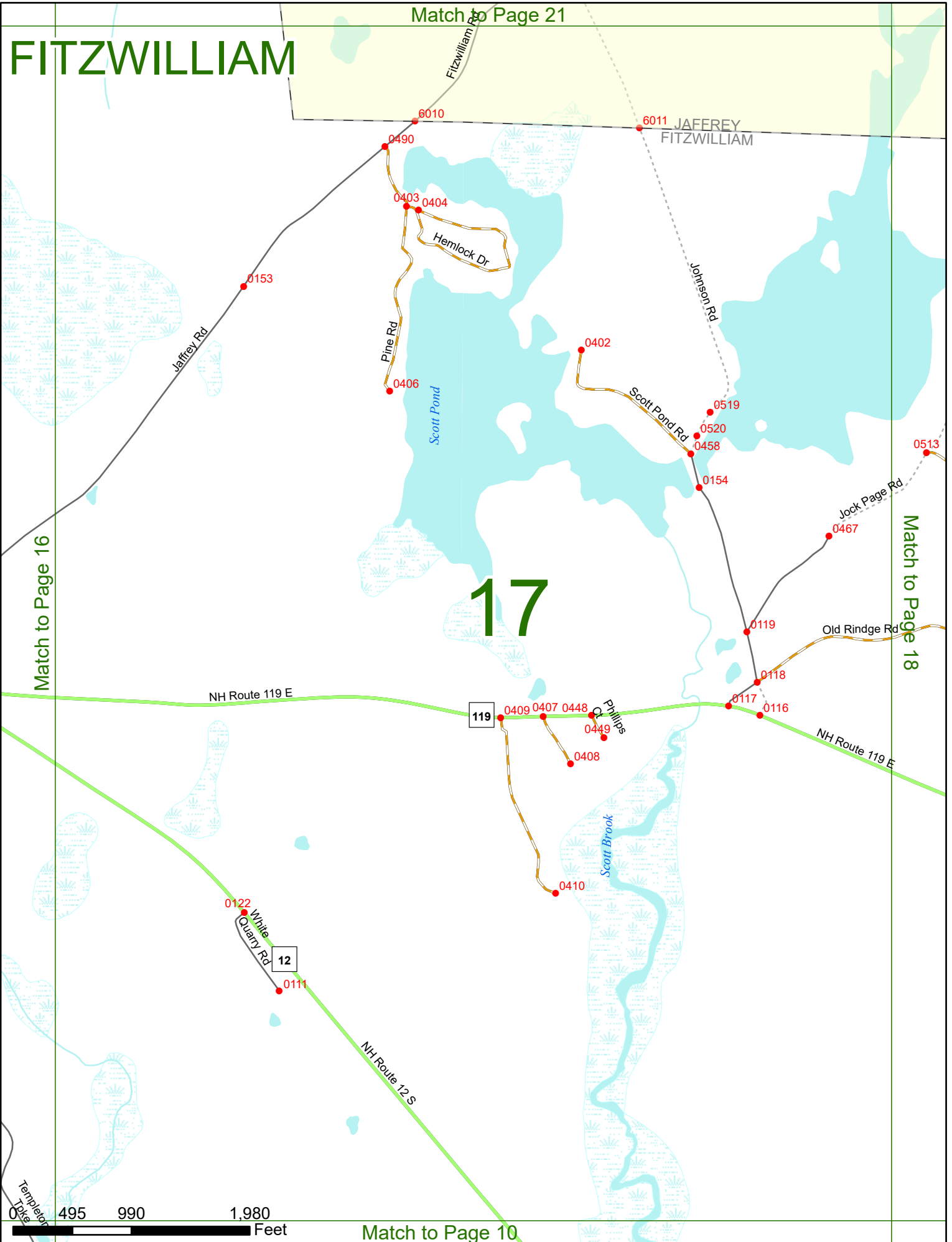
FITZWILLIAM

Match to Page 21

Match to Page 16

Match to Page 18

17



Match to Page 10

FITZWILLIAM

6012 JAFFREY
FITZWILLIAM

JAFFREY
RINDGE

Doll House Rd
0941

Scott Pond

Jock Page Rd

0513
0514

School
House Rd

Match to Page 0

Match to Page 17

18

Old Rindge Rd

RINDGE
FITZWILLIAM

The Elm Rd

0115

119

NH Route 119 E

6417

6033
0938

0937
0936

NH Route
119

Fulham Hill Rd

0456

Meachow New Rd

0952

Monadnock View Rd

0 495 990 1,980 Feet

Match to Page 11

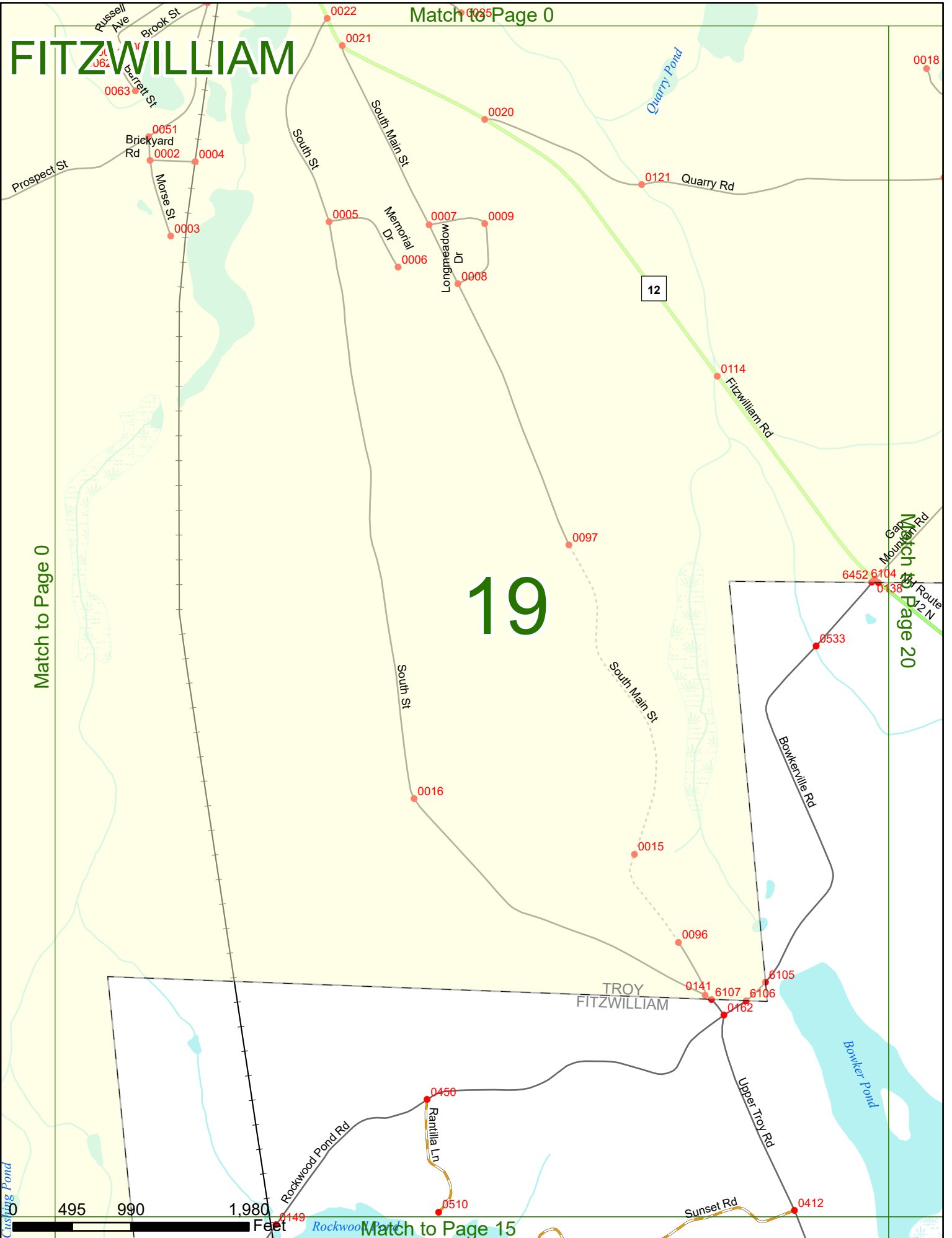
FITZWILLIAM

Match to Page 0

19

Match to Page 0

Match to Page 20



Cushing Pond

0 495 990 1,980 Feet

Match to Page 15

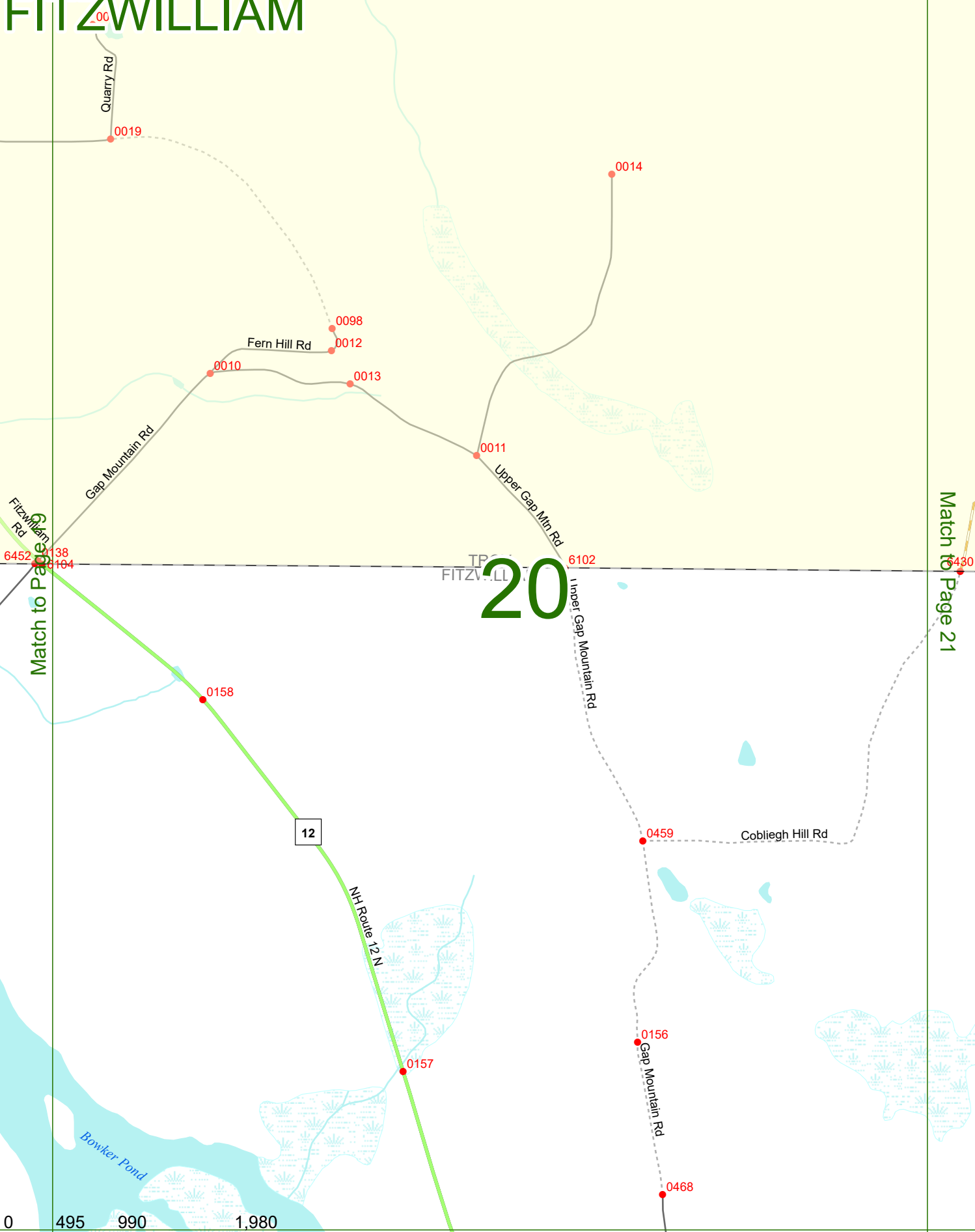


FITZWILLIAM

20

Match to Page 16

Match to Page 21



FITZWILLIAM

Bixler Way 0853

Old County Rd

0341

JAFFREY
TROY

Fitzwilliam Rd

0318

0891

Gap Mountain Rd

0316

Spaulding Rd

0315

Match to Page 20

0110

TROY
FITZWILLIAM

6463

0856

Cobleigh Hill Rd

0314

21

Match to Page 0

Cobleigh Hill Rd

6430

0313

Fitzwilliam Rd

0309

Scott Pond Rd

Scott Pond

