

New Hampshire
DOT
Department of Transportation

Maps and data sets are not guaranteed to be free from errors and omissions. Data is in a constant state of update and correction by various groups and agencies. Information displayed on this map is the best available at the time of publication.

2023 Nodal Reference Bookmap

LEGEND



NHDOT will accept crash locations based on the State of NH Uniform Police Traffic Accident Report.

Crash occurred on:

Option 1 Street Address
 123 Main Street

Option 2 Route No and/or Distance from NESW Intesecting Road, Bridge,
 Street name Intersecting Street Town/County line
 Main Street 500 E Oak Street

Option 3 First Node Distance from First Node Second Node
 515 212 632

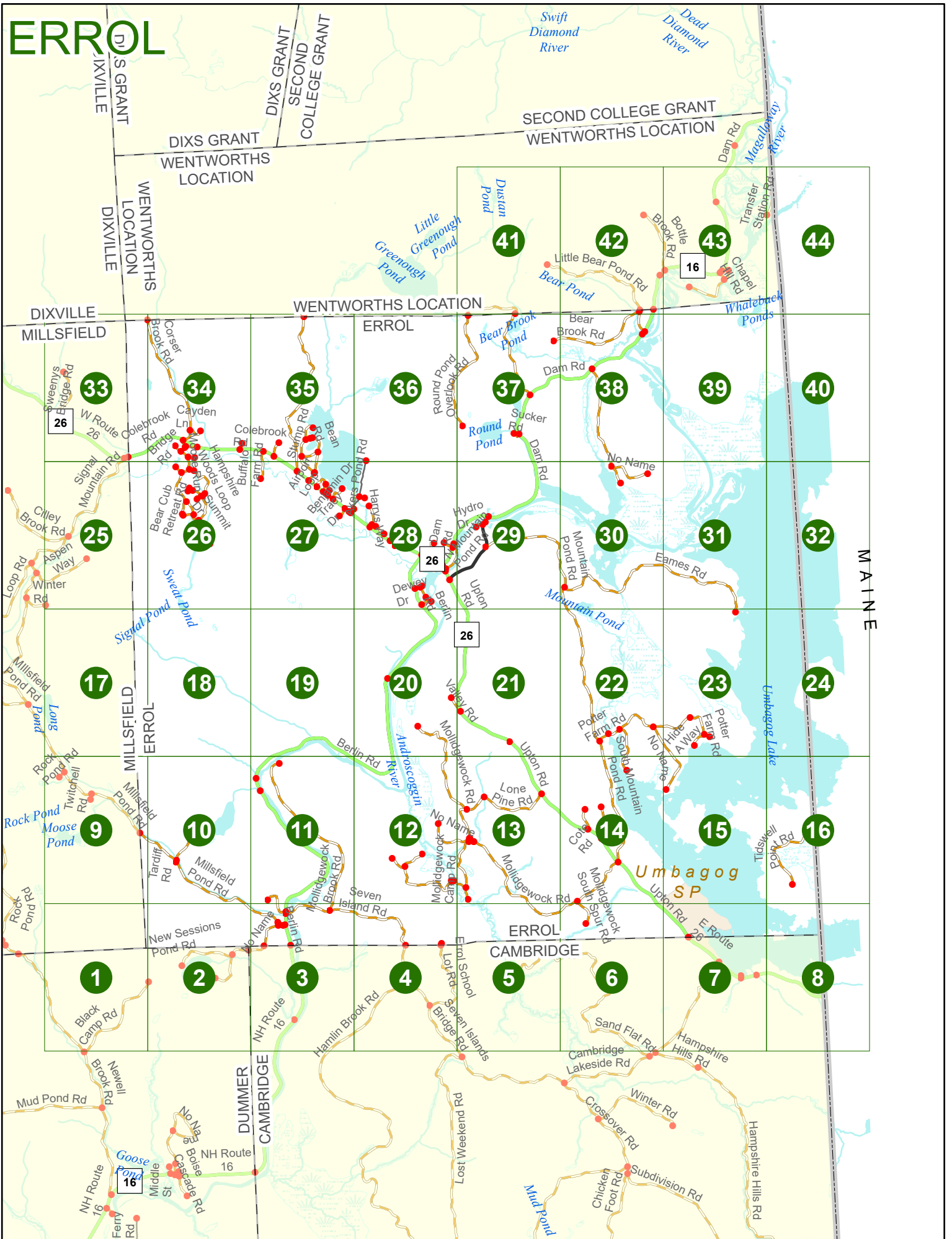
Option 4 Route No and/or Mile Marker on Interstate Only NESW Mile (Marker)
 Street name
 189S 700 feet S 36.8

Option 3 – Example

Street Name Loudon Road
First Node 803
Distance from First Node 318 Ft
Second Node 813



ERROL



ERROL

ERROL
MILLSFIELD

MILLSFIELD
DUMMER

ERROL
DUMMER


1

Match to Page 0

Match to Page 2

Black Camp Rd

Newell Brook Rd



Match to Page 0

0113

ERROL

Millsfield Pond Rd

ERROL
MILLSFIELD

ERROL
DUMMER
New Sessions
Pond Rd

6310

0122

0124

Sessions Pond

2

0123

Pond Hill Trail

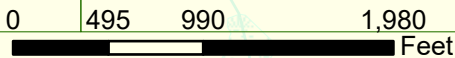
Match to Page 3

DUMMER
CAMBRIDGE

Match to Page 1

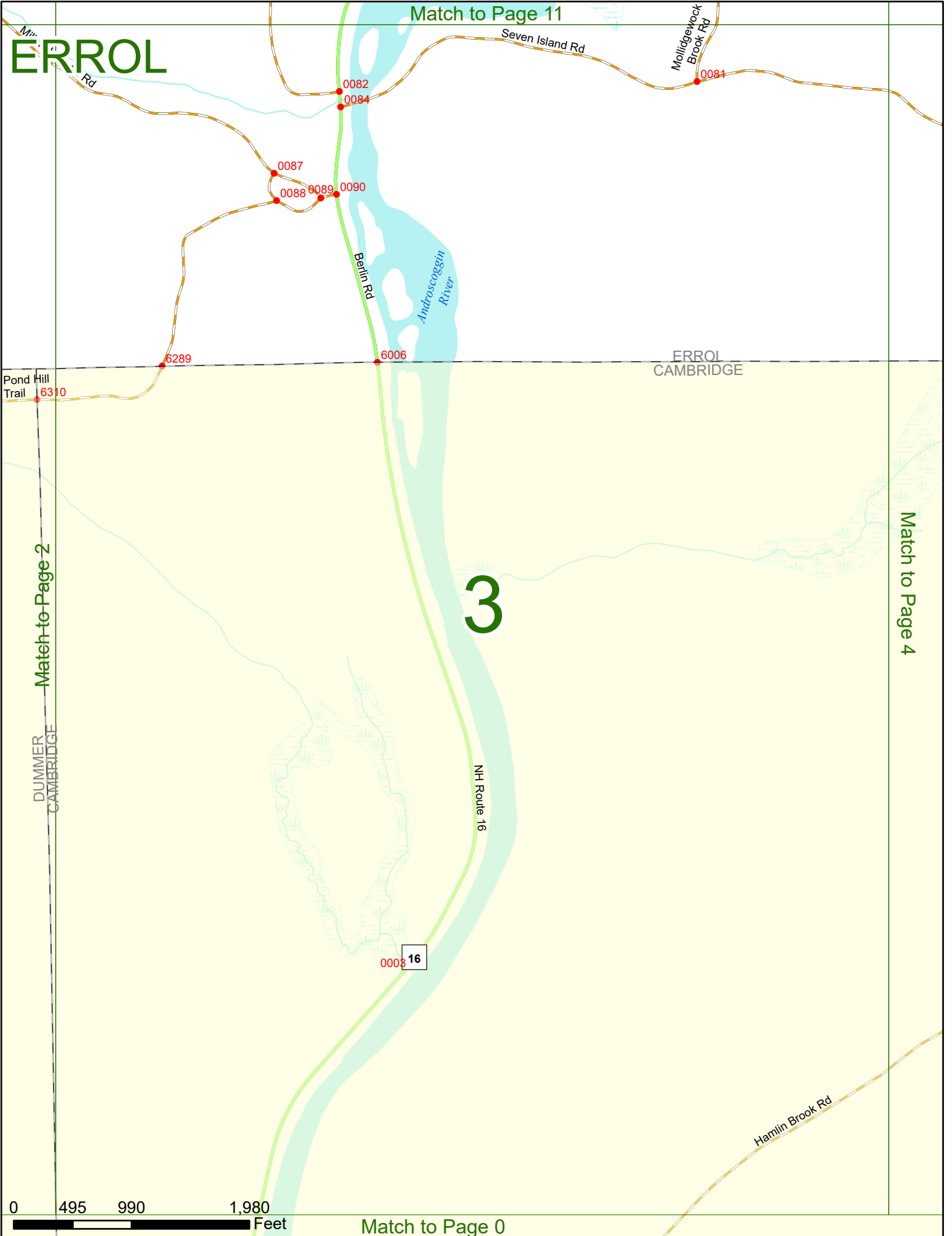
0114

Black Camp Rd



ERROL

Match to Page 11



0 495 990 1,980 Feet

Match to Page 0

ERROL

Seven Island Rd

ERROL
CAMBRIDGE

6283

0155
8303

4

00

Seven Islands Bridge Rd

Errol School Lot Rd

0010

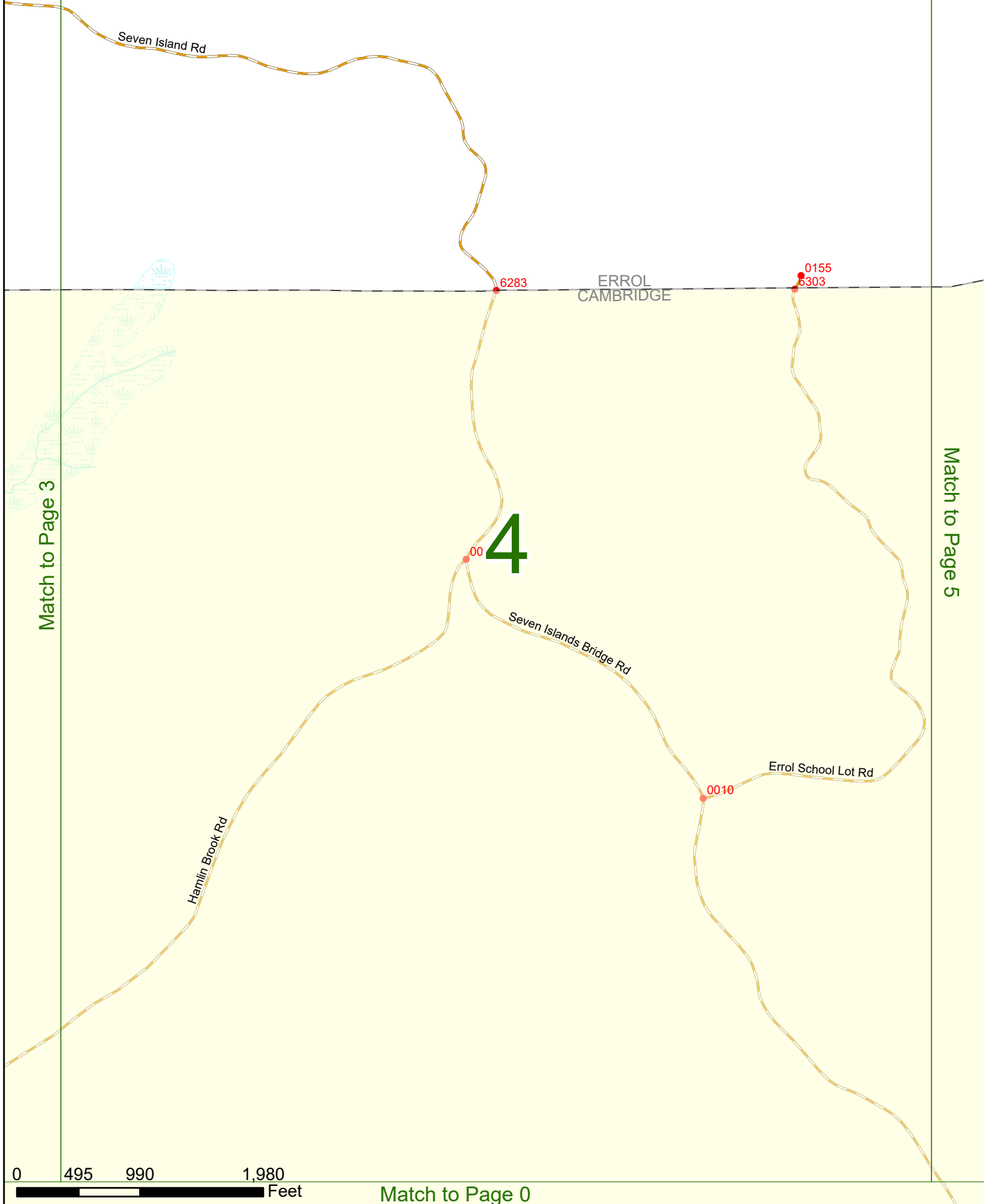
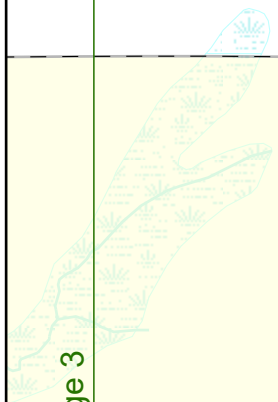
Hamlin Brook Rd

Match to Page 3

Match to Page 5

0 495 990 1,980 Feet

Match to Page 0



Match to Page 13

ERROL

Mollidgewock Rd

ERROL
CAMBRIDGE

Sand Flat Rd

0014

5

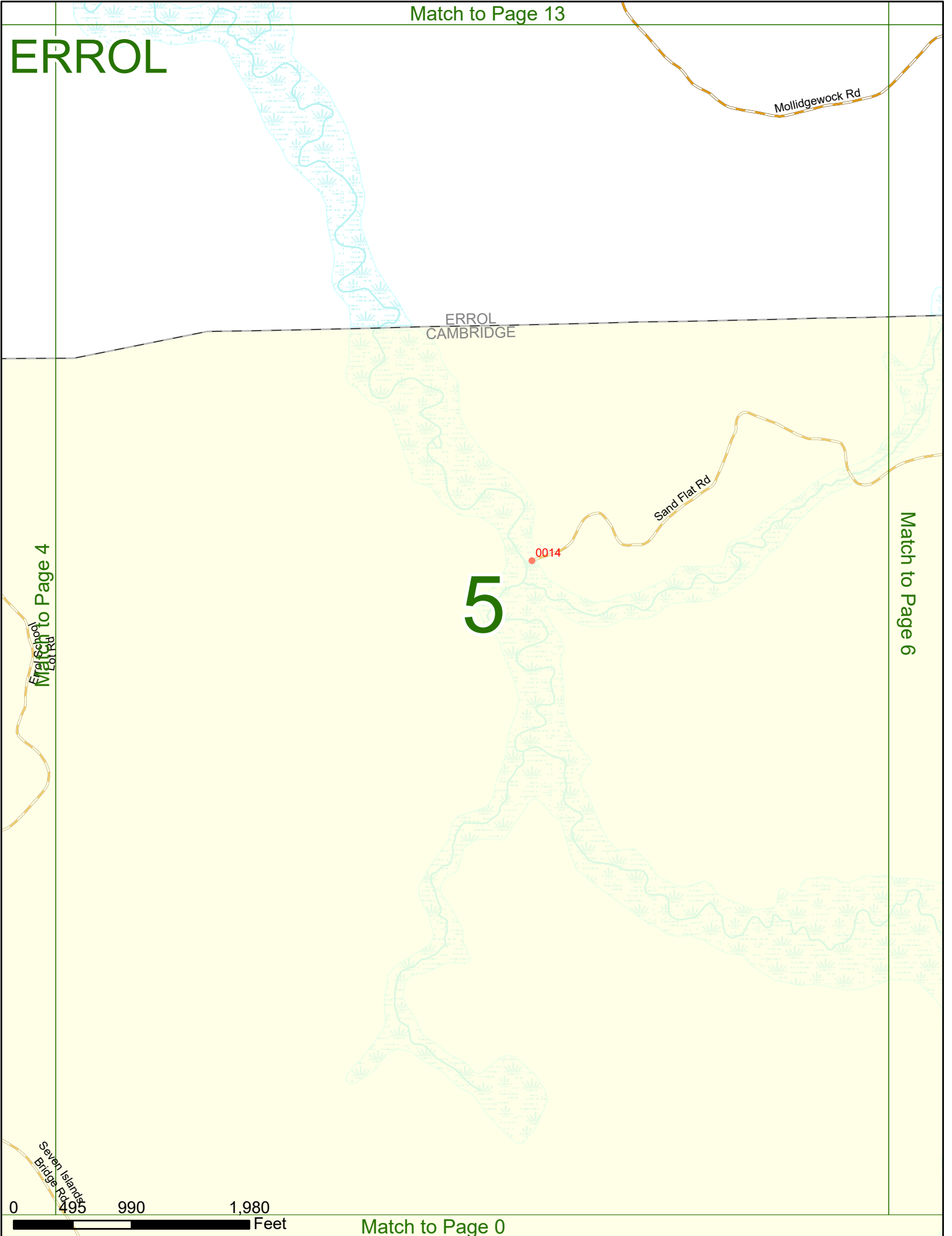
Match to Page 6

Match to Page 4

0 990 1,980 Feet

Match to Page 0

Seven Islands
Bridge Rd 495



ERROL

Match to Page 14

Umbagog
SP

26

Upton
Rd

Melidgewock
South Spur Rd

0140

0139

ERROL
CAMBRIDGE

6

Sand Flat Rd

Match to Page 5

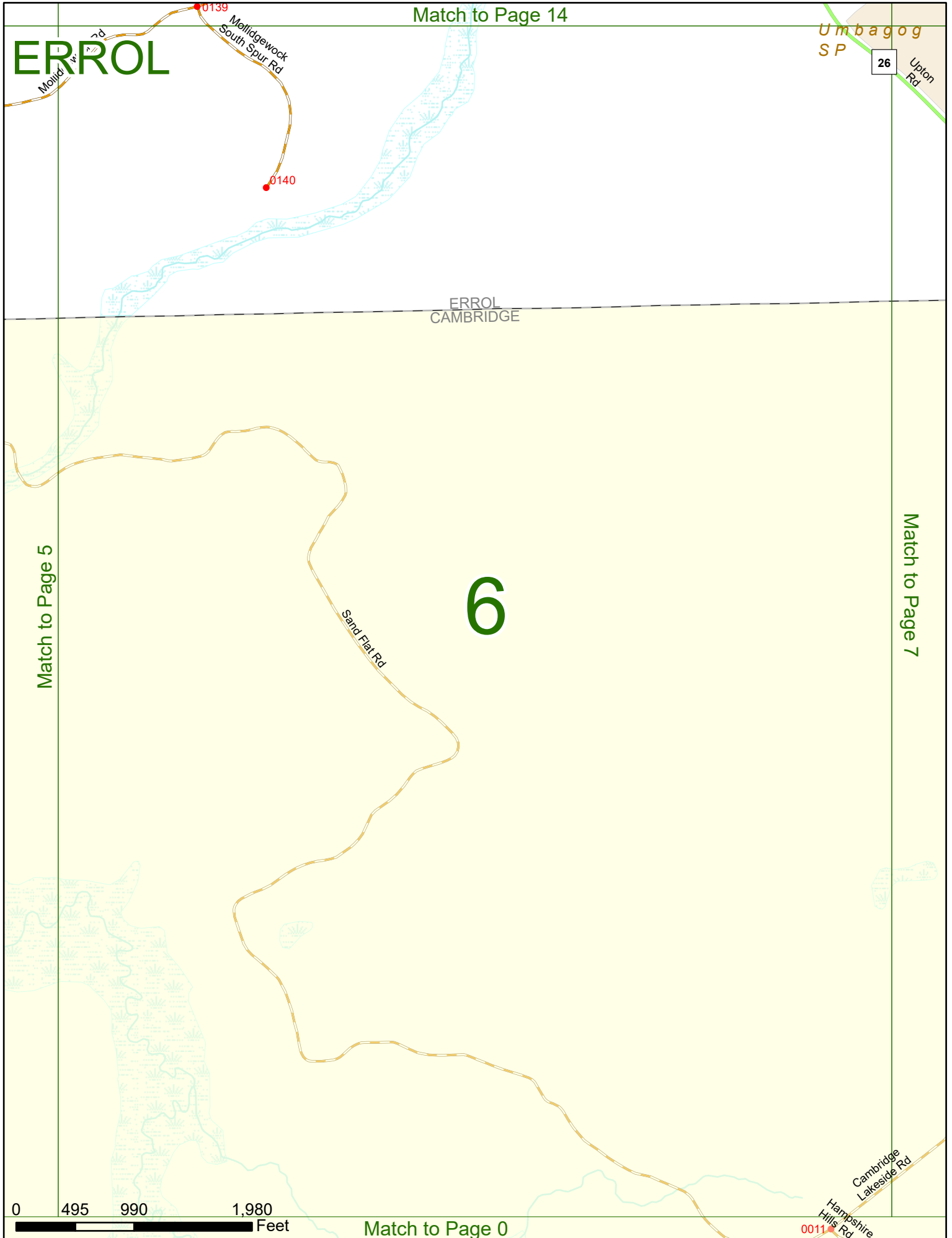
Match to Page 7

0 495 990 1,980 Feet

Match to Page 0

0011

Cambridge
Lakeside Rd
Hampshire
Hills Rd



Match to Page 15

ERROL

Umbagog SP

Upton Rd

6007

ERROL
CAMBRIDGE

Umbagog Lake

E Route 26

26

0008

7

Rd To Public
Water

0002

0001

0005

Match to Page 8

Match to Page 6

Cambridge Lakeside Rd

0 495 990 1,980 Feet

Match to Page 0

Match to Page 16

ERROL

ERROL
CAMBRIDGE

Umbagog Lake

8

M A I N E

E Route 26

26

8018

Match to Page 7

Match to Page 0

0 495 990 1,980 Feet

Match to Page 0

Match to Page 17

ERROL

Rock Pond Rd
0014
0022

Twitchell Rd
0013
0021

Millsfield Pond Rd

ERROL
MILLSFIELD

6287

Millsfield Pond Rd

9

Rock Pond

Match to Page 0

Match to Page 10

0 495 990 1,980 Feet

Match to Page 1

ERROL

Berlin Rd
0110
16

Match to Page 11

10

Munn Pond

Tarcliff Rd

0093
0092

0091

Millsfield Pond Rd

ERROL
MILLSFIELD



Match to Page 19

ERROL

Androscoggin River

0080

0110

0097

16

11

Madgewock Brook Rd

Berlin Rd

Match to Page 10

Match to Page 12

0085

495 990

1,980

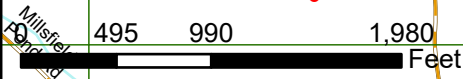
Feet

Match to Page 3

Seven Island Rd

Millsfield Rd

0085



0085

ERROL

Match to Page 20

River

Berlin Rd

16

Molligewock Rd

Match to Page 13

Match to Page 11

12

0074

0146

Tea Kettle
Ridge North Rd

0147

0145

Molligewock
Camp Rd

Tea Kettle Ridge Rd

0144

0076

0 495 990 1,980 Feet

Match to Page 4


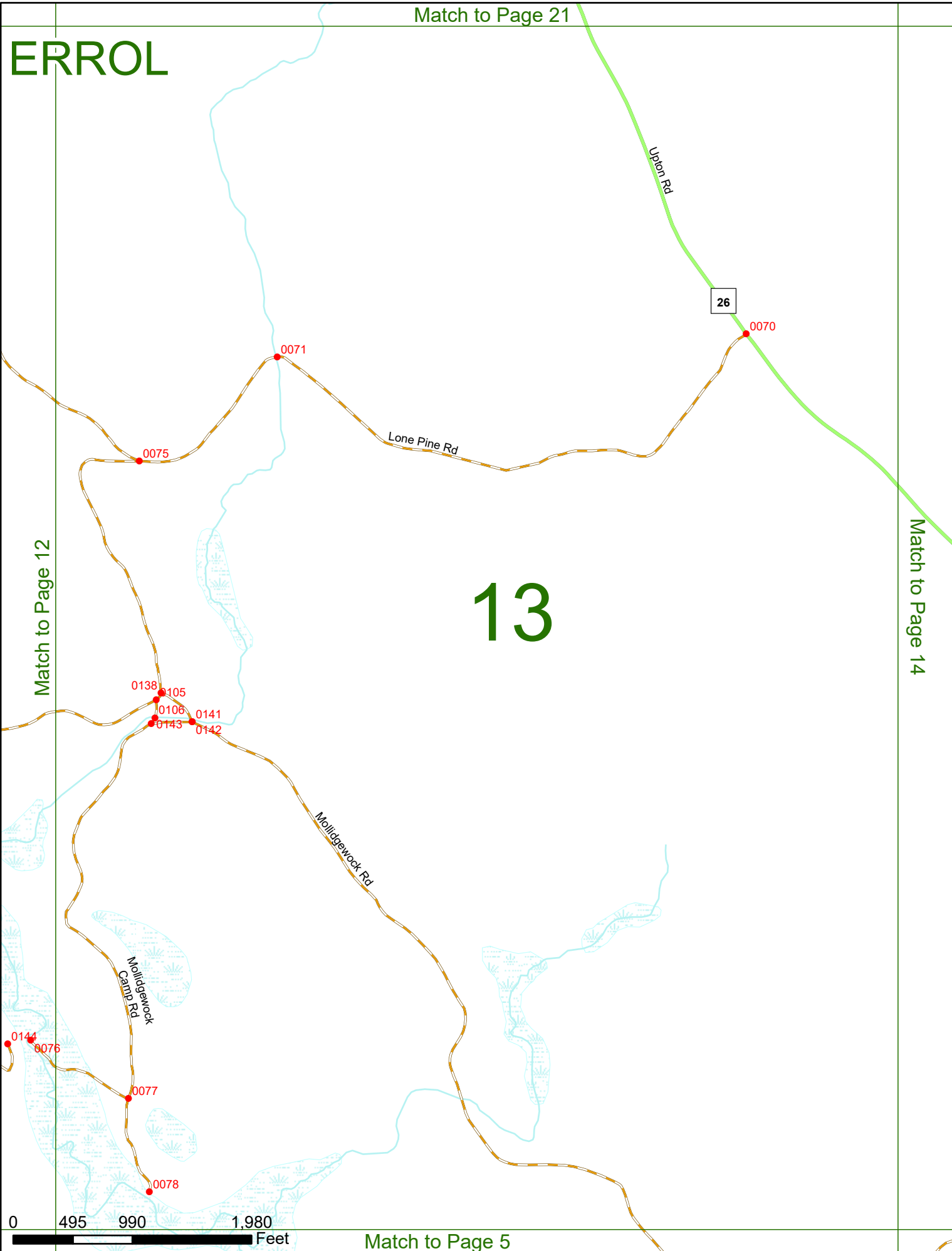
Match to Page 21

ERROL

13

Match to Page 12

Match to Page 14



Match to Page 5

ERROL

Match to Page 22

South Mountain Pond Rd

0066

0064

Umbagog Lake

14

Match to Page 15

Match to Page 13

Upton Rd

0145

0143

Lakeview Dr

Coker Rd

0144

0142

26

0079

Mollidgewock Rd

Upton Rd

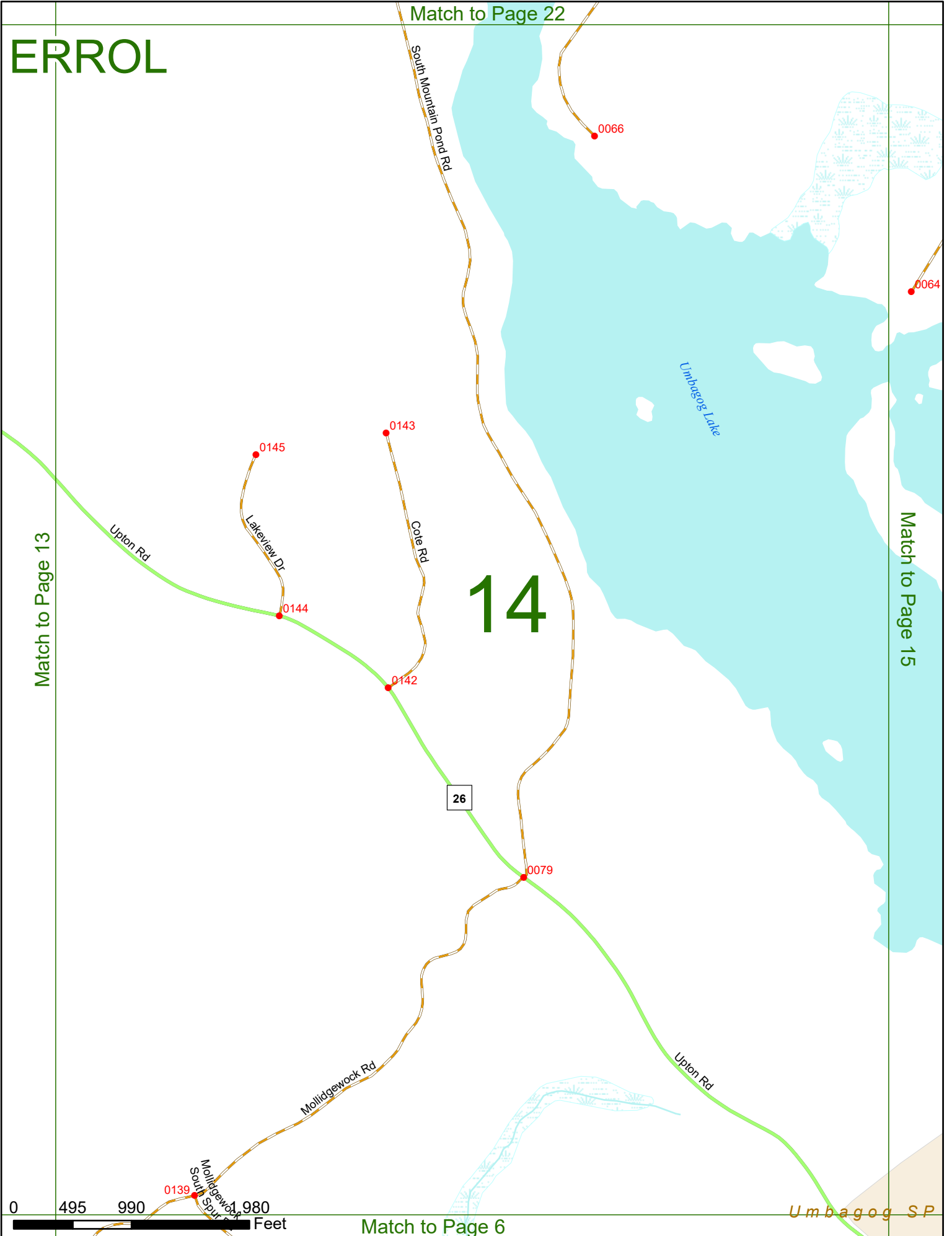
0 495 990 1980 Feet

0139

Mollidgewock South Spur

Match to Page 6

Umbagog SP



Match to Page 23

ERROL

0064

15

Umbagog Lake

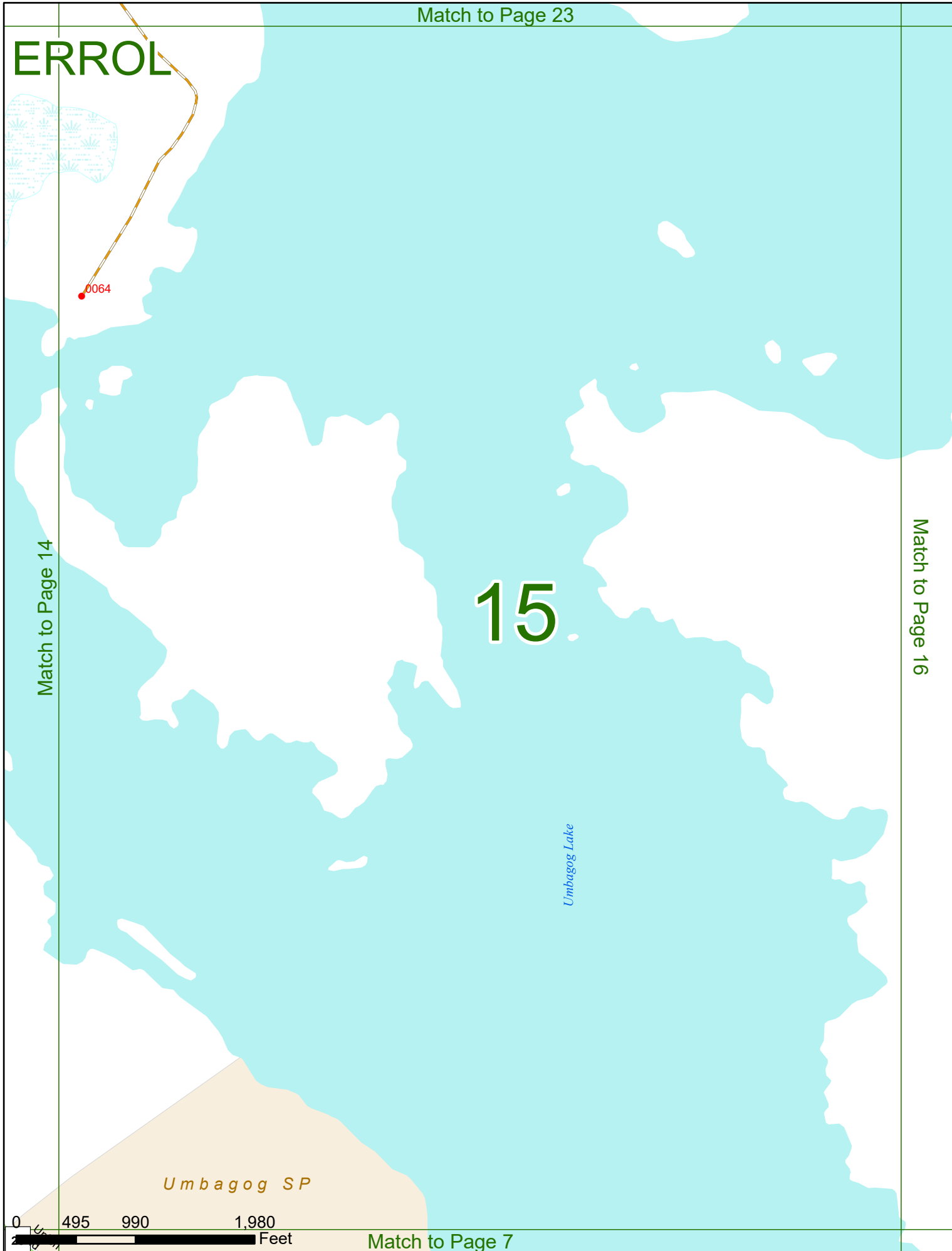
Umbagog SP

0 495 990 1,980 Feet

Match to Page 7

Match to Page 14

Match to Page 16



Match to Page 24

ERROL

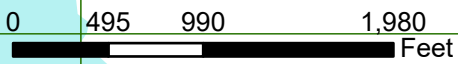
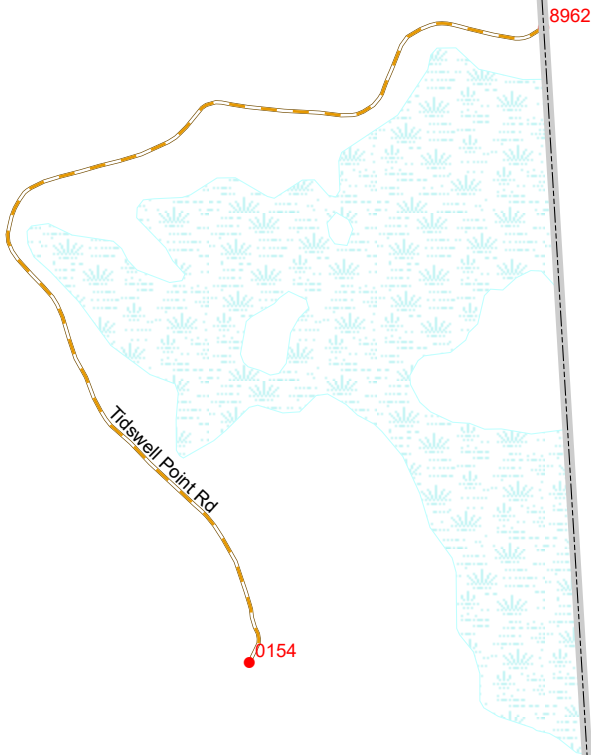
Umbagog Lake

16

M A I N E

Match to Page 15

Match to Page 0



Match to Page 8

ERROL

17

Match to Page 0

MILLSFIELD
ERROL

Match to Page 18

Long Pond

Signal Pond

Millsfield Pond Rd



Match to Page 9

Sweat Pond

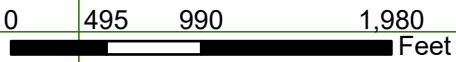
ERROL

Signal Pond

Match to Page 17

Match to Page 19

18



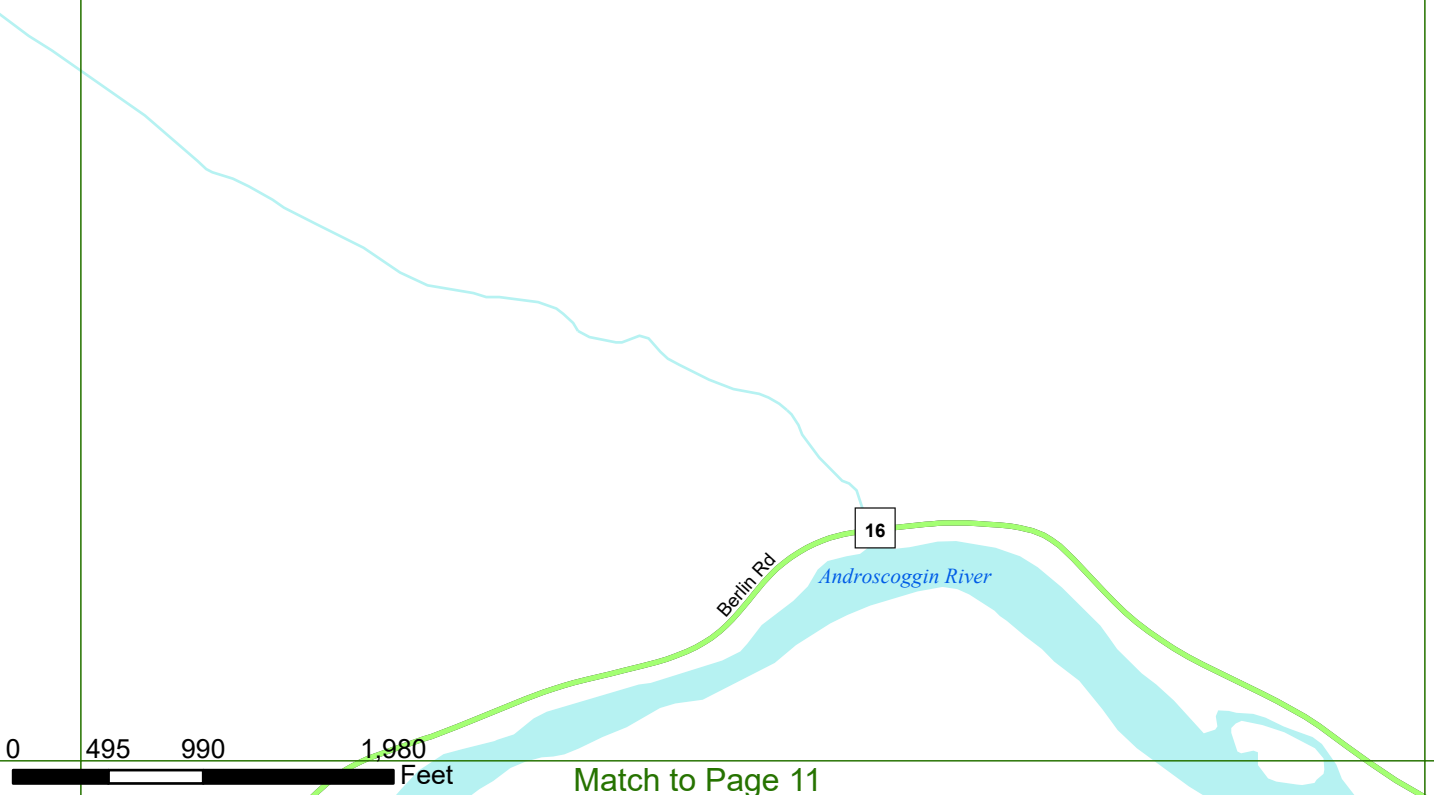
Match to Page 10

ERROL

Match to Page 18

Match to Page 20

19

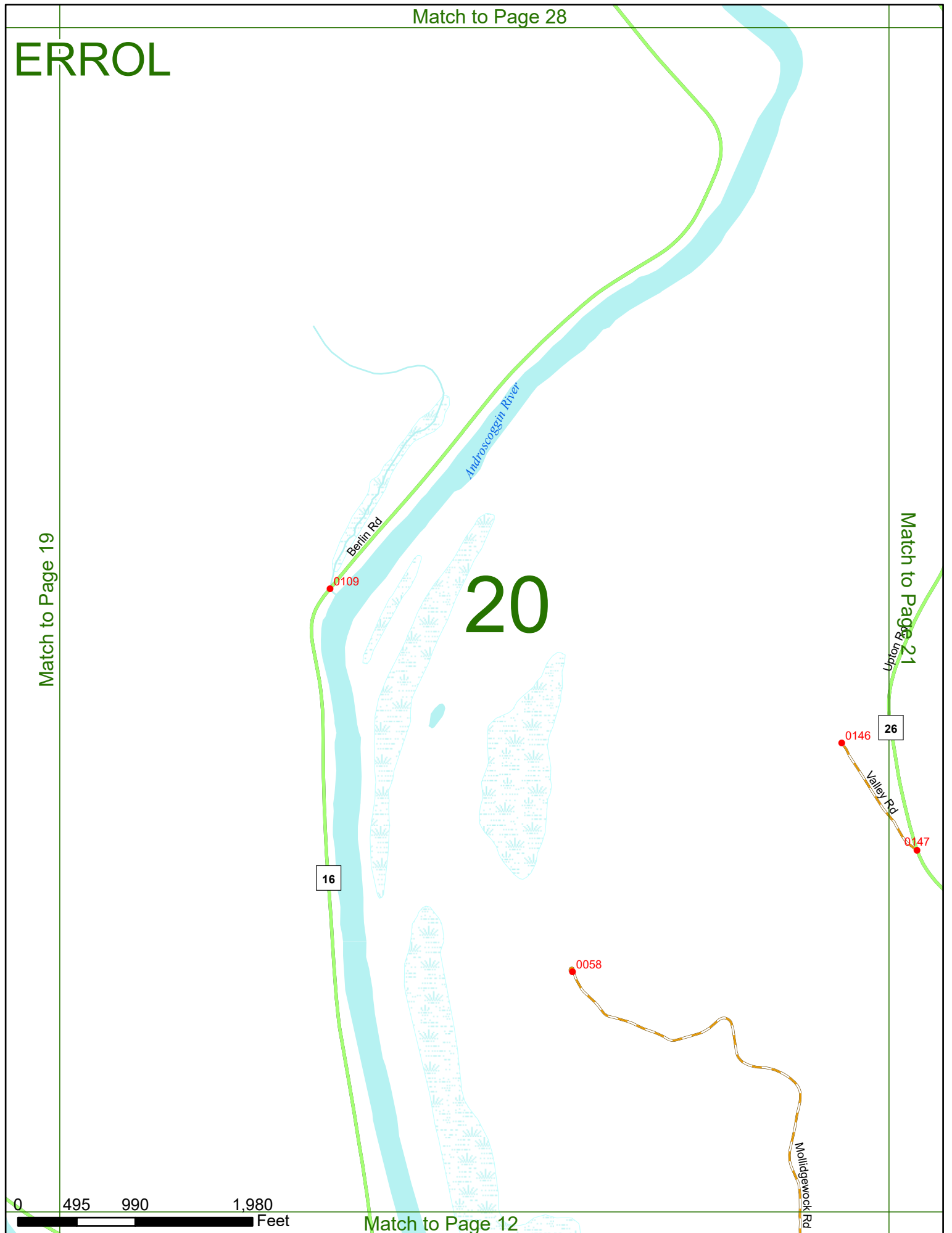


Match to Page 11

ERROL

Match to Page 19

Match to Page 21



ERROL

21

Match to Page 22

Match to Page 20

26

Upton Rd

Valley Rd

0146

0147

Upton Rd

0057

0 495 990 1,980 Feet

Match to Page 13

ERROL

Match to Page 30

Mountain Pond

Mountain Pond Rd

22

Match to Page 23

Match to Page 21

0065 Potter Farm Rd

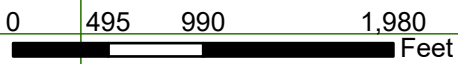
0067

0068

0069

South Mountain Pond Rd

Limbaog Lake



Match to Page 14

ERROL

Eames Rd
0053

Match to Page 22

23

Umbagog Lake

Match to Page 24

Potter Farm Rd

0148

0063

0174

Hide A Way

0175



Match to Page 32

ERROL

Umbagog Lake

24

M A I N E

Match to Page 23

Match to Page 0

0 495 990 1,980 Feet

Match to Page 16

Match to Page 33

ERROL

25

Match to Page 0

Match to Page 26

Signal Mountain Rd

Cilley Brook Rd
Signal Mountain Rd


Aspen Way

MILLSFIELD
ERROL

Winter Rd 0034

0035

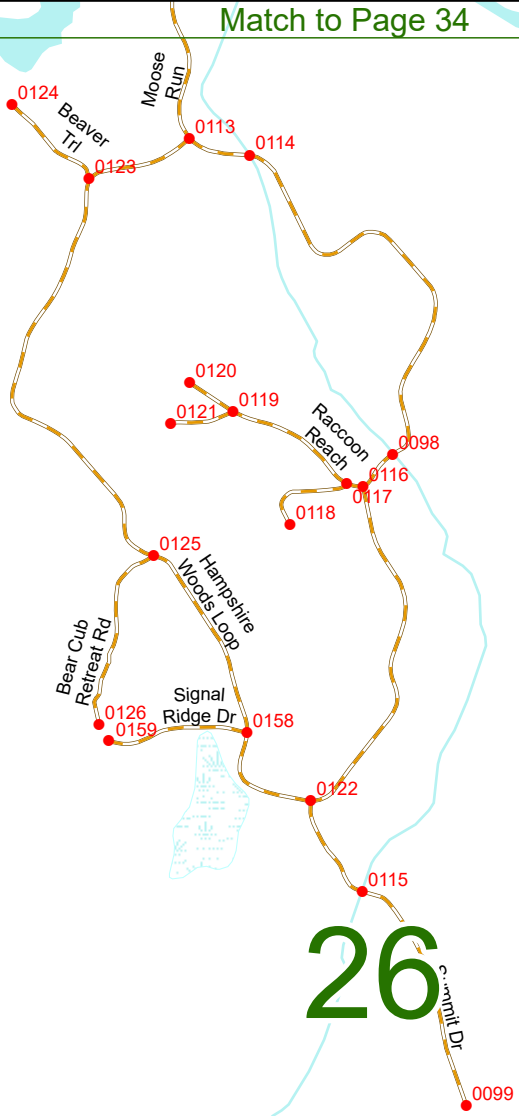
0032



Match to Page 17

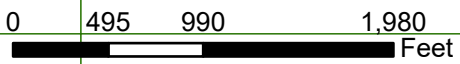
ERROL

Match to Page 34



Match to Page 25

Match to Page 27



Match to Page 18

ERROL

Match to Page 35

Ackers Pond

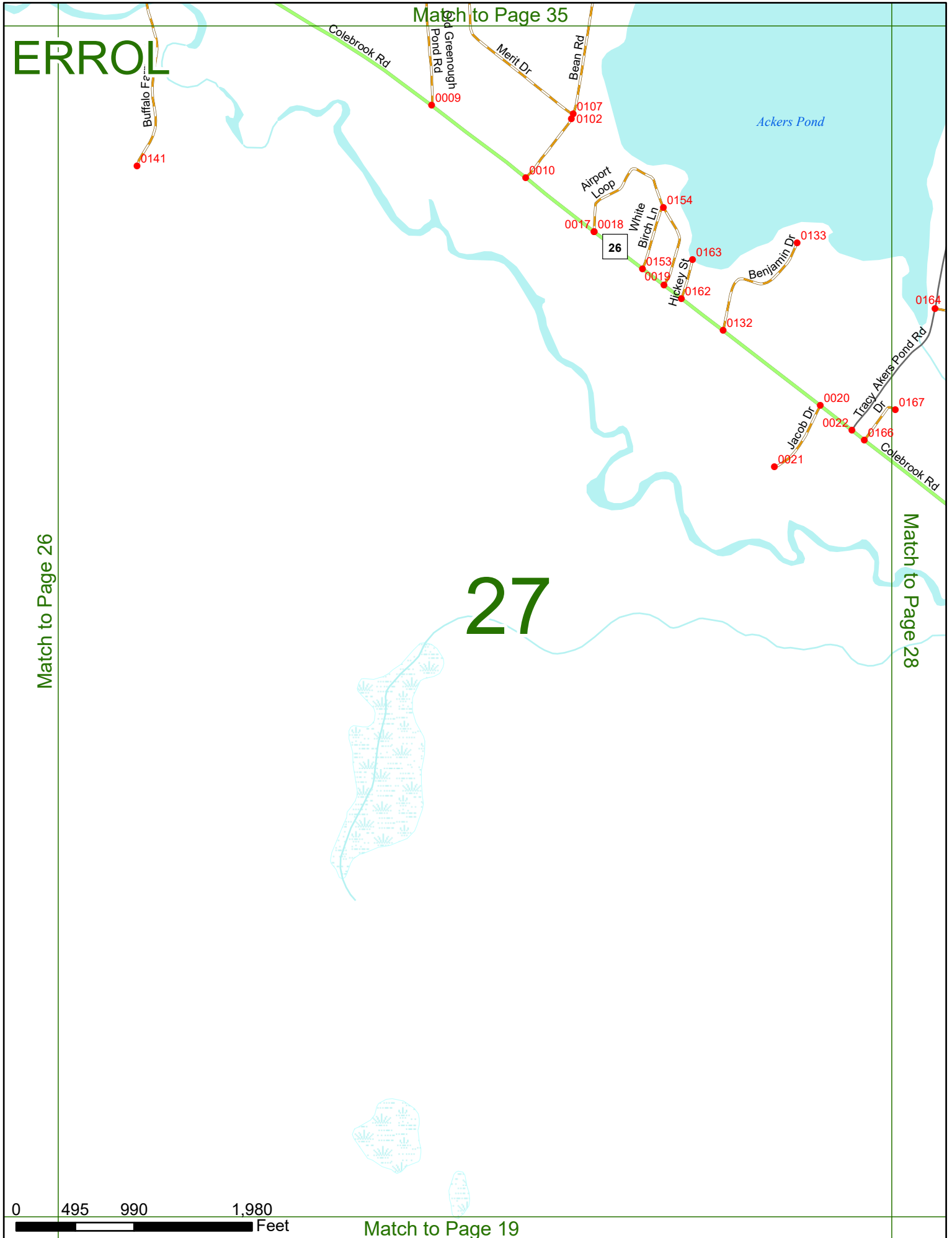
27

Match to Page 26

Match to Page 28

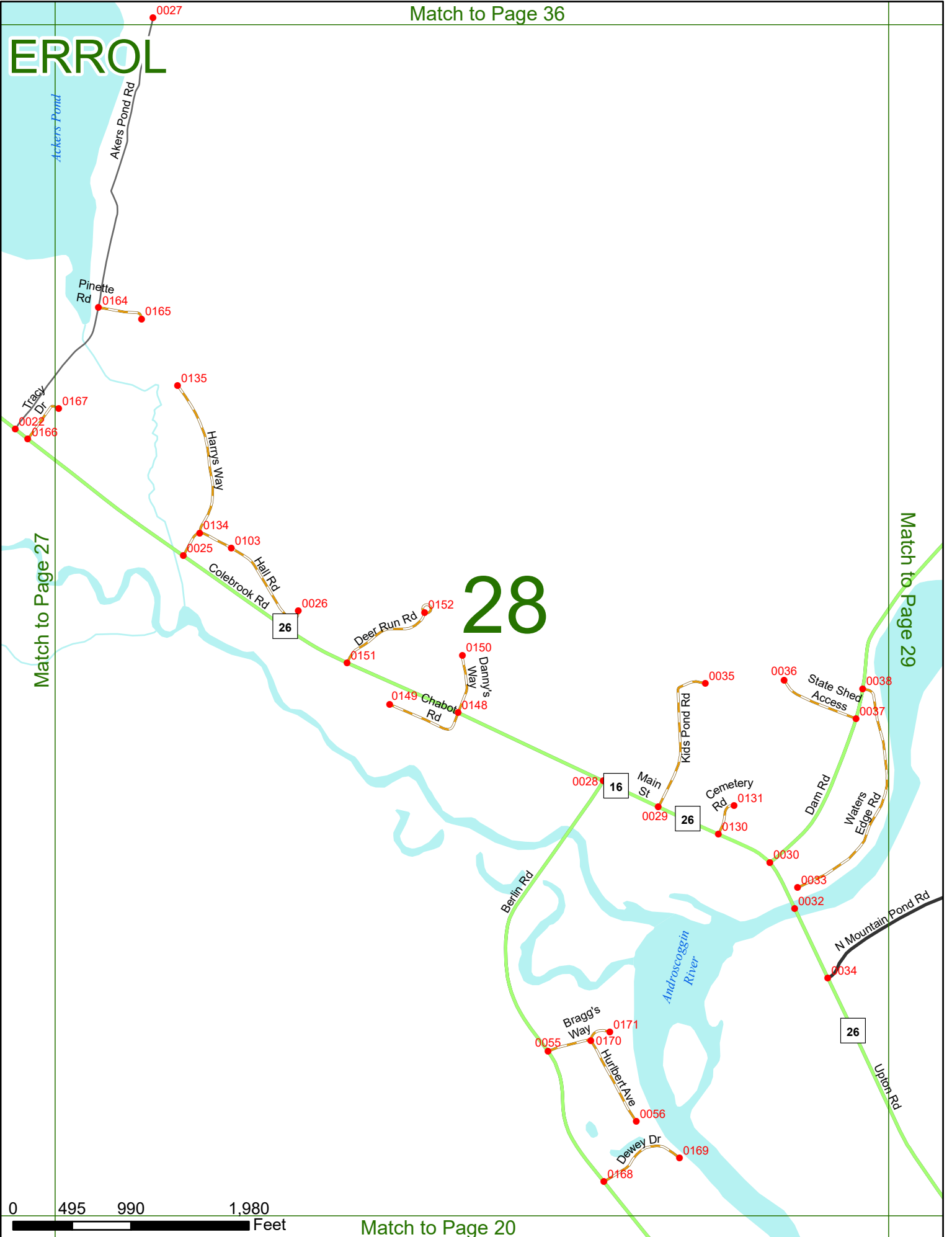
0 495 990 1,980 Feet

Match to Page 19



ERROL

28

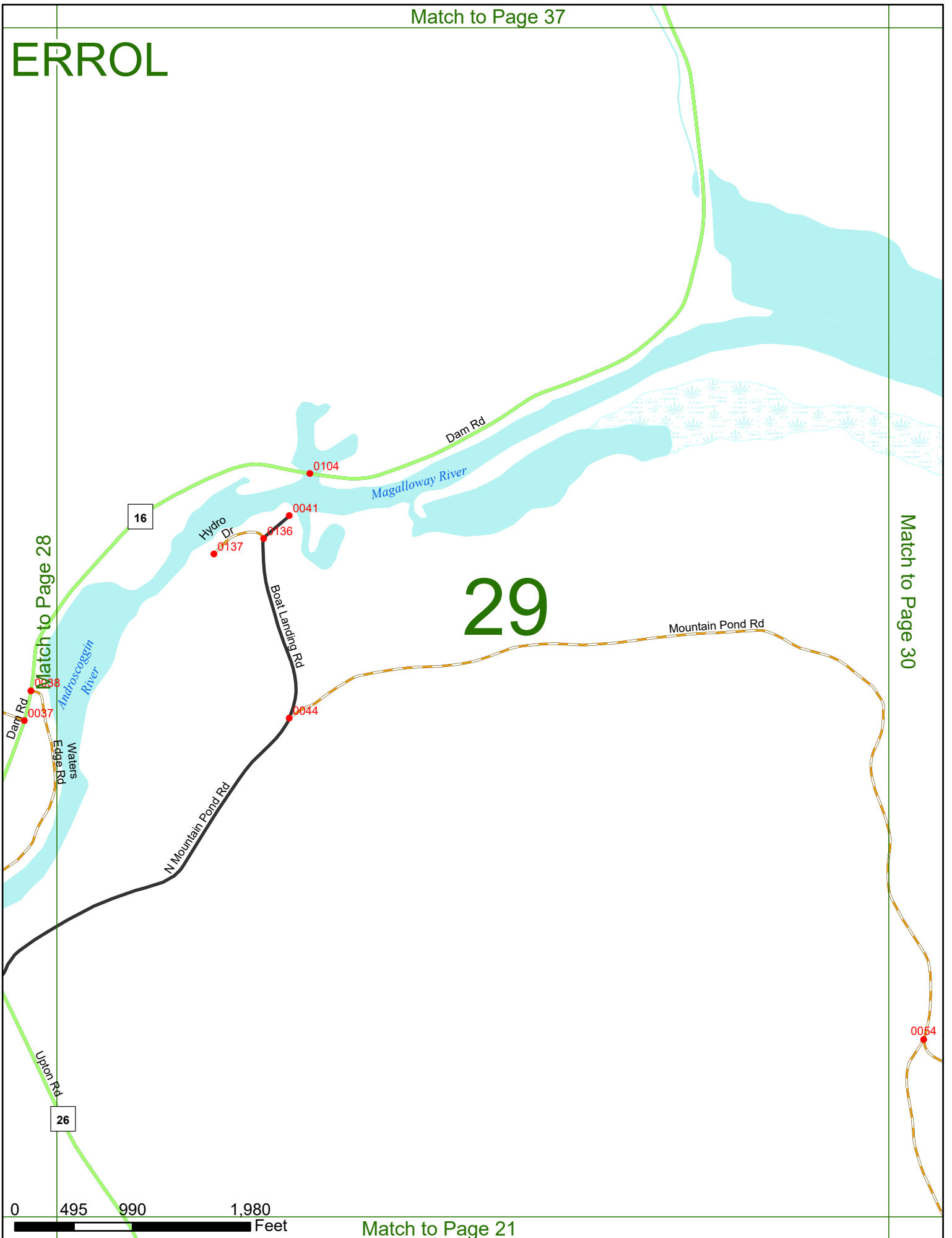


Match to Page 27

Match to Page 29



ERROL



ERROL

Match to Page 38

0050

0052

0051

Magalloway River

30

Match to Page 31

Match to Page 29

0054

Eames Rd

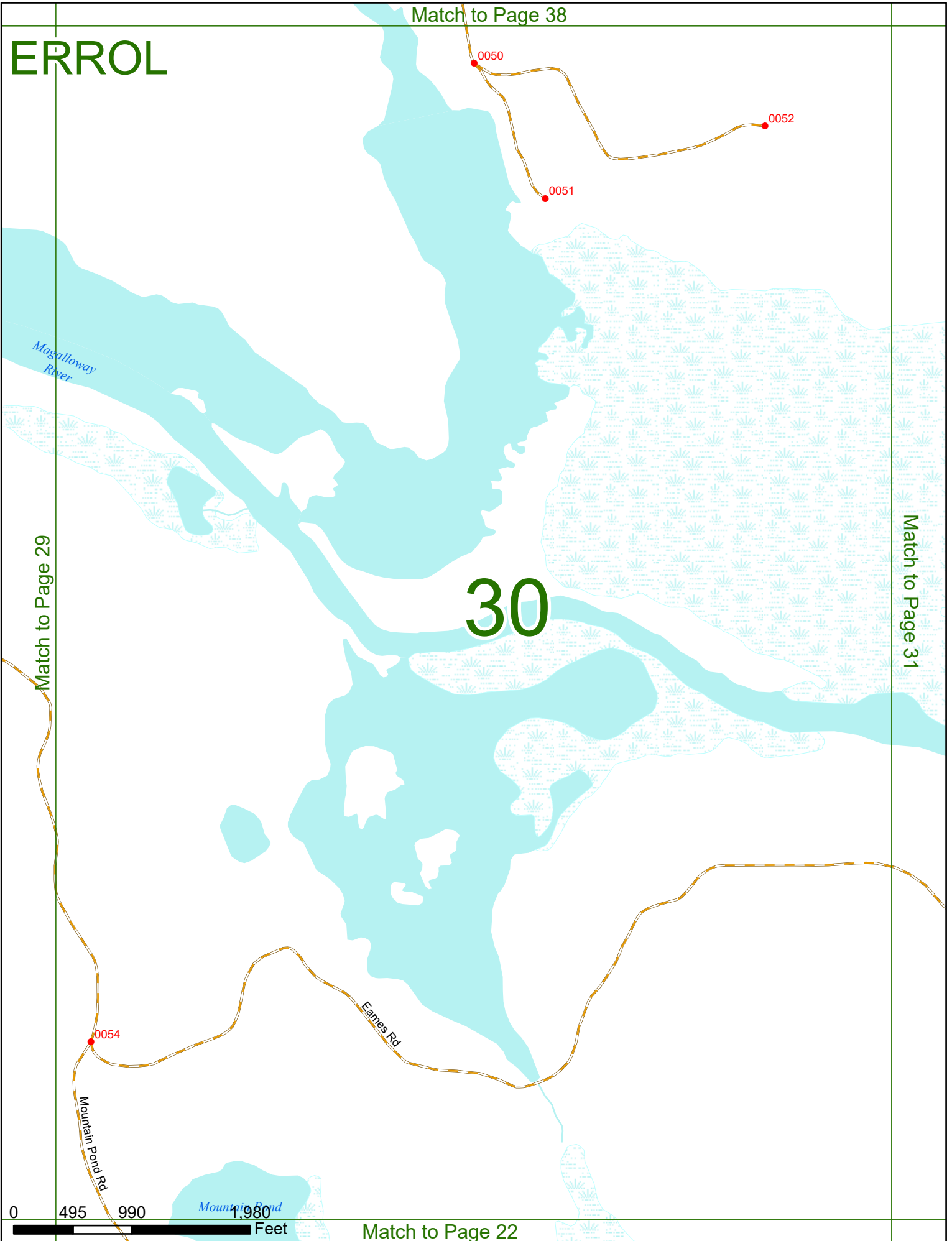
Mountain Pond Rd

0 495 990

1,980

Feet

Match to Page 22



Match to Page 39

ERROL

Magalloway River

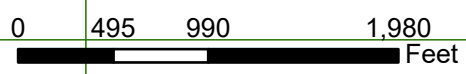
31

Umbagog Lake

Match to Page 30

Match to Page 32

Eames Rd



Match to Page 23

Match to Page 40

ERROL

Match to Page 31

Umbagog Lake

32

M A I N E

Match to Page 0

0 495 990 1,980 Feet

Match to Page 24

Match to Page 0

ERROL

DIXVILLE
MILLSFIELD

WENTWORTHS
LOCATION
ERROL

6284

Corsier Brook Rd

Match to Page 0

33

Match to Page 34

MILLSFIELD
ERROL

0028

Sweenys Bridge Rd

0027

W Route 26

26

Colebrook Rd

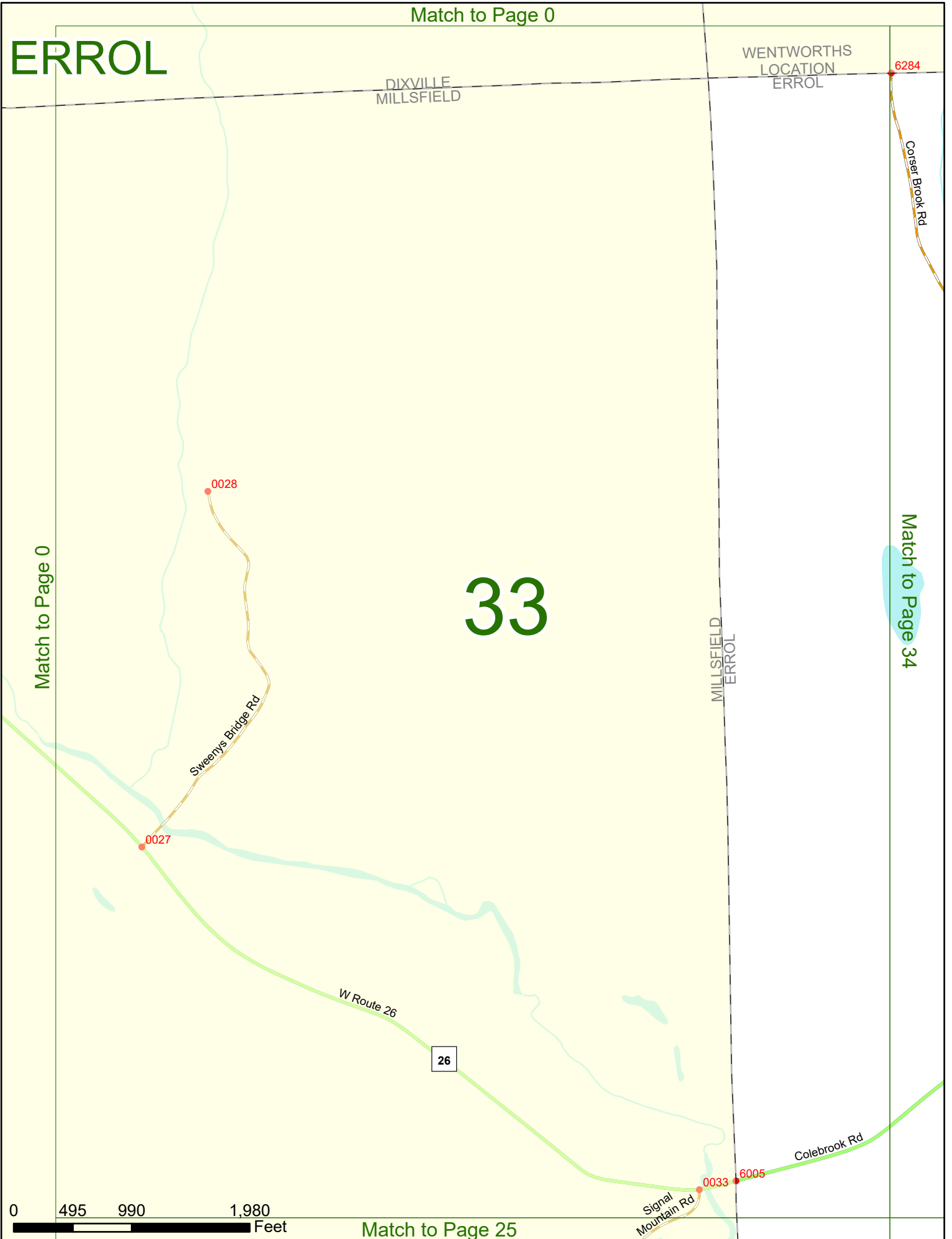
0033

6005

Signal
Mountain Rd

0 495 990 1,980 Feet

Match to Page 25



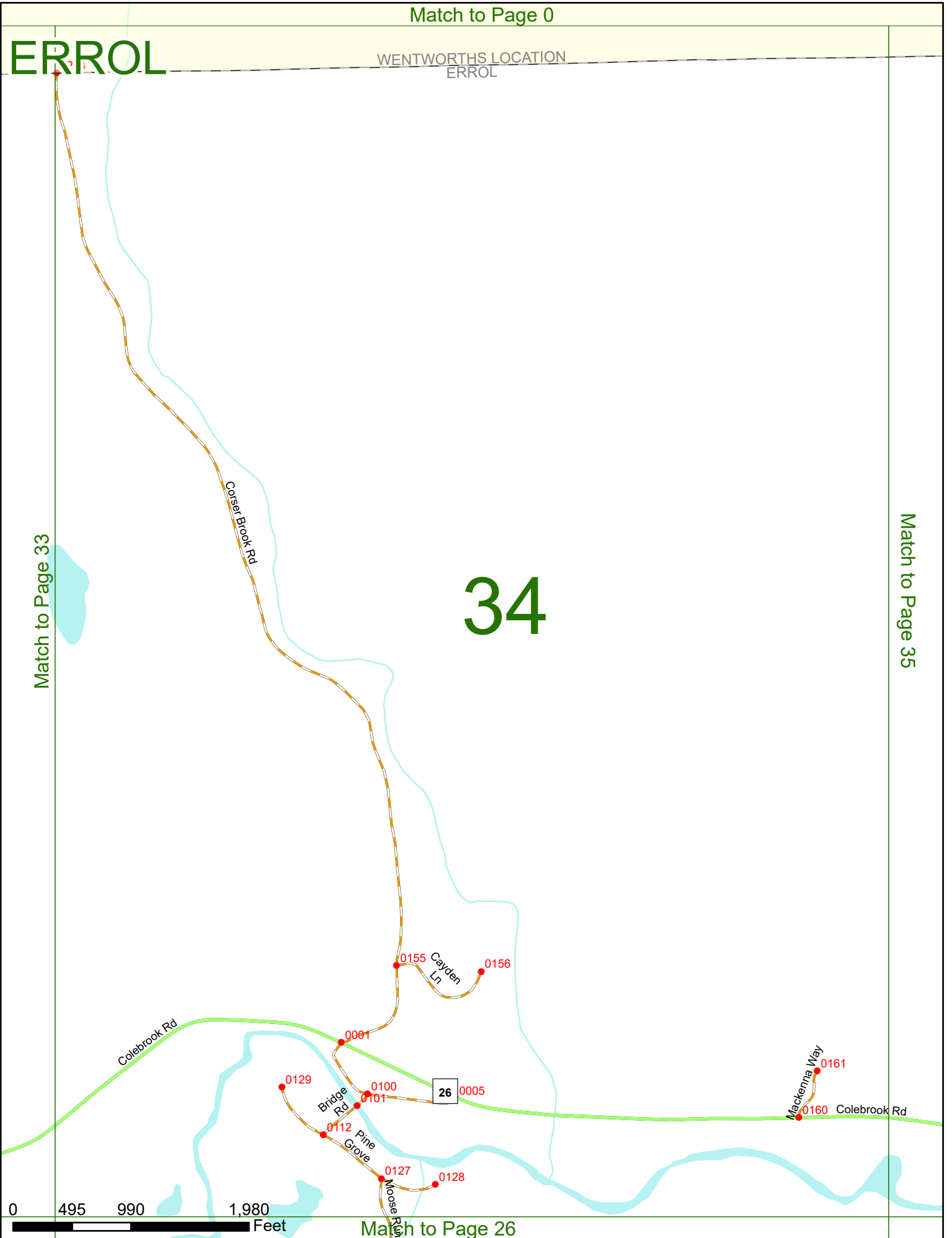
ERROL

WENTWORTHS LOCATION
ERROL

Match to Page 33

Match to Page 35

34



Match to Page 26

ERROL

Match to Page 34

Match to Page 36

35

Old Greenough Pond Rd

Stump Rd

Merit Dr

Little Pond Rd

Bean Rd

Ackers Pond

Colebrook Rd

Trailer Pkwy

0140

26

0138

0139

0016


0015

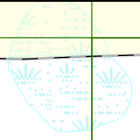
0014

0095

0013

0094





ERROL

36

Match to Page 35

Match to Page 37

Round Pond Overlook Rd

0150

Ackers Pond



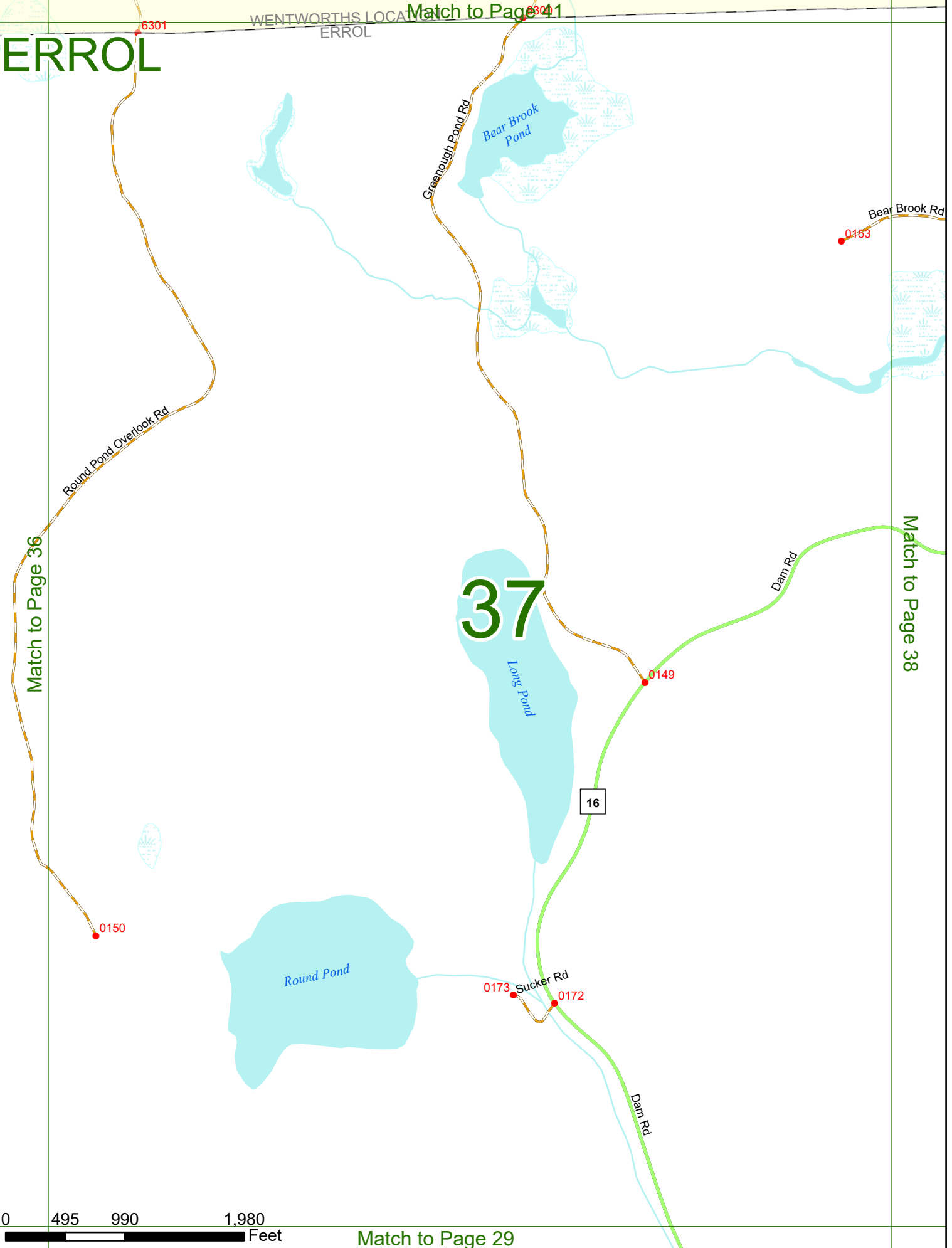
Ackers Pond
0027

Match to Page 28

ERROL

WENTWORTHS LOCAL
ERROL

Match to Page 11



Match to Page 36

Match to Page 38

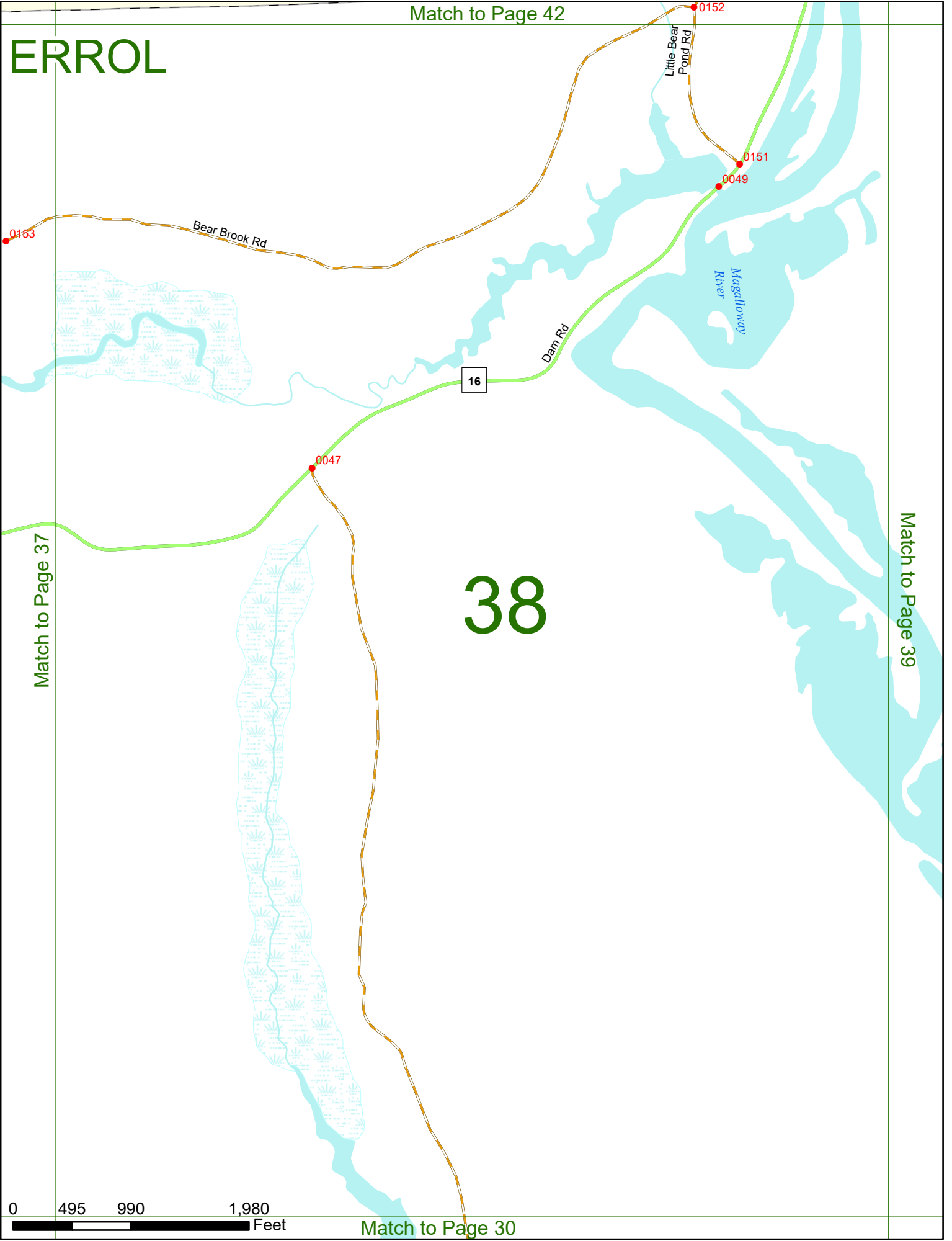
37



Match to Page 29

Match to Page 42

ERROL



0153

Bear Brook Rd

0152

Little Bear Pond Rd

0151

0049

Dam Rd

Magalloway River

16

0047

38

Match to Page 37

Match to Page 39

0 495 990 1,980 Feet

Match to Page 30

ERROL



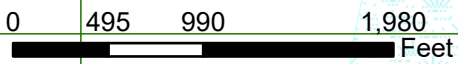
Match to Page 38

39

Match to Page 40

Magalloway River

Umbagog Lake



Match to Page 31

Whaleback
Ponds

Match to Page 44

ERROL

Match to Page 39

40

M A I N E

Umbagog Lake

0 495 990 1,980 Feet

Match to Page 32

Match to Page 0

ERROL

Match to Page 0

Match to Page 42

41

Dustan Pond

Bear Pond

0009 Little Bear Pond Rd

Greenough Pond Rd

0007
0008

6300

6301

1,980

Feet

Match to Page 37

0 495

6301

6302

6303

6304

6305

6306

6307

6308

6309

6310

6311

6312

6313

6314

6315

6316

6317

6318

6319

6320

6321

6322

6323

6324

6325

6326

6327

6328

6329

6330

6331

6332

6333

6334

6335

6336

6337

6338

6339

6340

6341

6342

6343

6344

6345

6346

6347

6348

6349

6350

6351

6352

6353

6354

6355

6356

6357

6358

6359

6360

6361

6362

6363

6364

6365

6366

6367

6368

6369

6370

6371

6372

6373

6374

6375

6376

6377

6378

6379

6380

6381

6382

6383

6384

6385

6386

6387

6388

6389

6390

6391

6392

6393

6394

6395

6396

6397

6398

6399

6400

6401

6402

6403

6404

6405

6406

6407

6408

6409

6410

6411

6412

6413

6414

6415

6416

6417

6418

6419

6420

6421

6422

6423

6424

6425

6426

6427

6428

6429

6430

6431

6432

6433

6434

6435

6436

6437

6438

6439

6440

6441

6442

6443

6444

6445

6446

6447

6448

6449

6450

6451

6452

6453

6454

6455

6456

6457

6458

6459

6460

6461

6462

6463

6464

6465

6466

6467

6468

6469

6470

6471

6472

6473

6474

6475

6476

6477

6478

6479

6480

6481

6482

6483

6484

6485

6486

6487

6488

6489

6490

6491

6492

6493

6494

6495

6496

6497

6498

6499

6500

6501

6502

6503

6504

6505

6506

6507

6508

6509

6510

6511

6512

6513

6514

6515

6516

6517

6518

6519

6520

6521

6522

6523

6524

6525

6526

6527

6528

6529

6530

6531

6532

6533

6534

6535

6536

6537

6538

6539

6540

6541

6542

6543

6544

6545

6546

6547

6548

6549

6550

6551

6552

6553

6554

6555

6556

6557

6558

6559

6560

6561

6562

6563

6564

6565

6566

6567

6568

6569

6570

6571

6572

6573

6574

6575

6576

6577

6578

6579

6580

6581

6582

6583

6584

6585

6586

6587

6588

6589

6590

6591

6592

6593

6594

6595

6596

6597

6598

6599

6600

6601

6602

6603

6604

6605

6606

6607

6608

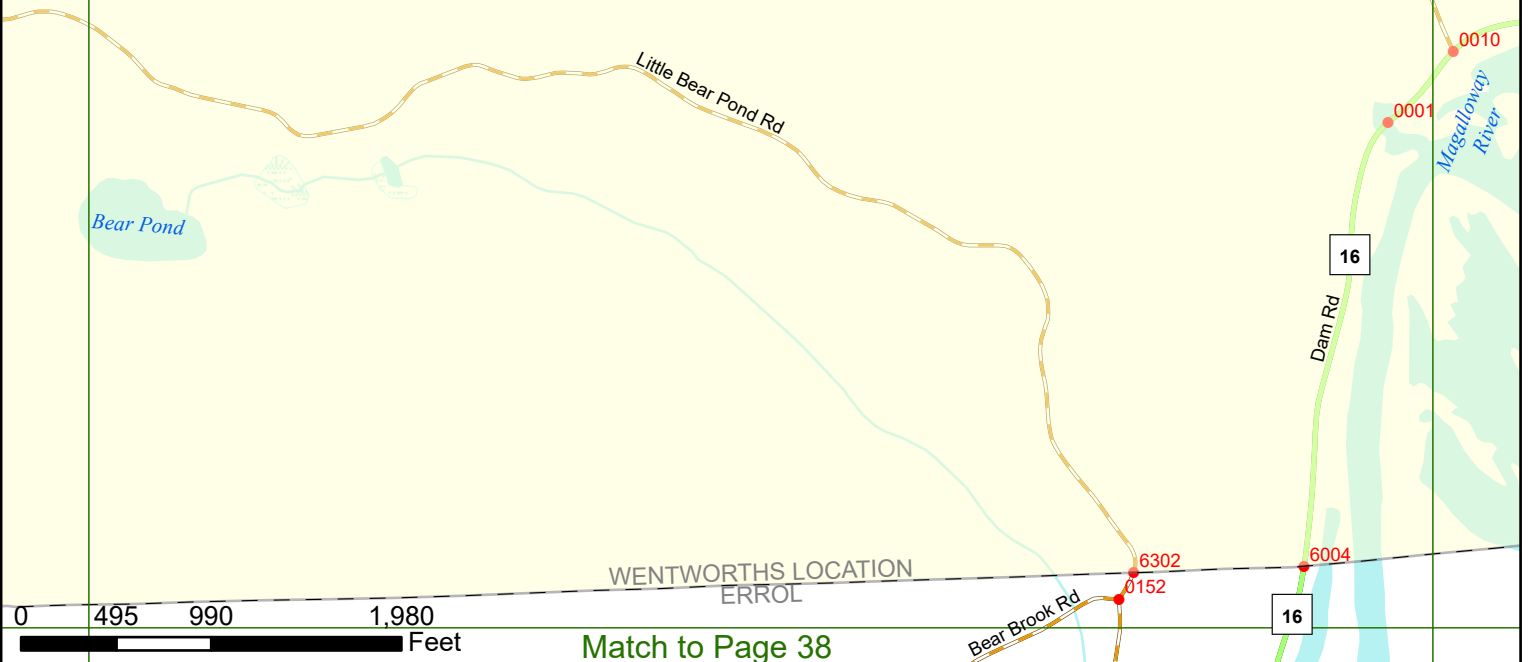
6609

ERROL

Match to Page 41

Match to Page 43

42



ERROL

MAINE

43

Match to Page 42

Match to Page 44

Bottle Brook Rd

Dam Rd

0001

0010

16

0013

Chapel Hill Rd

0012

0003

Little Berlin Rd

0014

0015

0004

Dan Rd

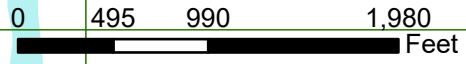
0016

Transfer Station Rd

Magalloway River

Whaleback Ponds

WENTWORTHS LOCATION
ERROL



ERROL

