

New Hampshire
DOT
 Department of Transportation

Maps and data sets are not guaranteed to be free from errors and omissions. Data is in a constant state of update and correction by various groups and agencies. Information displayed on this map is the best available at the time of publication.

2023 Nodal Reference Bookmap

LEGEND



NHDOT will accept crash locations based on the State of NH Uniform Police Traffic Accident Report.

Crash occurred on:

Option 1 Street Address
 123 Main Street

Option 2 Route No and/or Distance from NESW Intesecting Road, Bridge,
 Street name Intersecting Street Town/County line
 Main Street 500 E Oak Street

Option 3 First Node Distance from First Node Second Node
 515 212 632

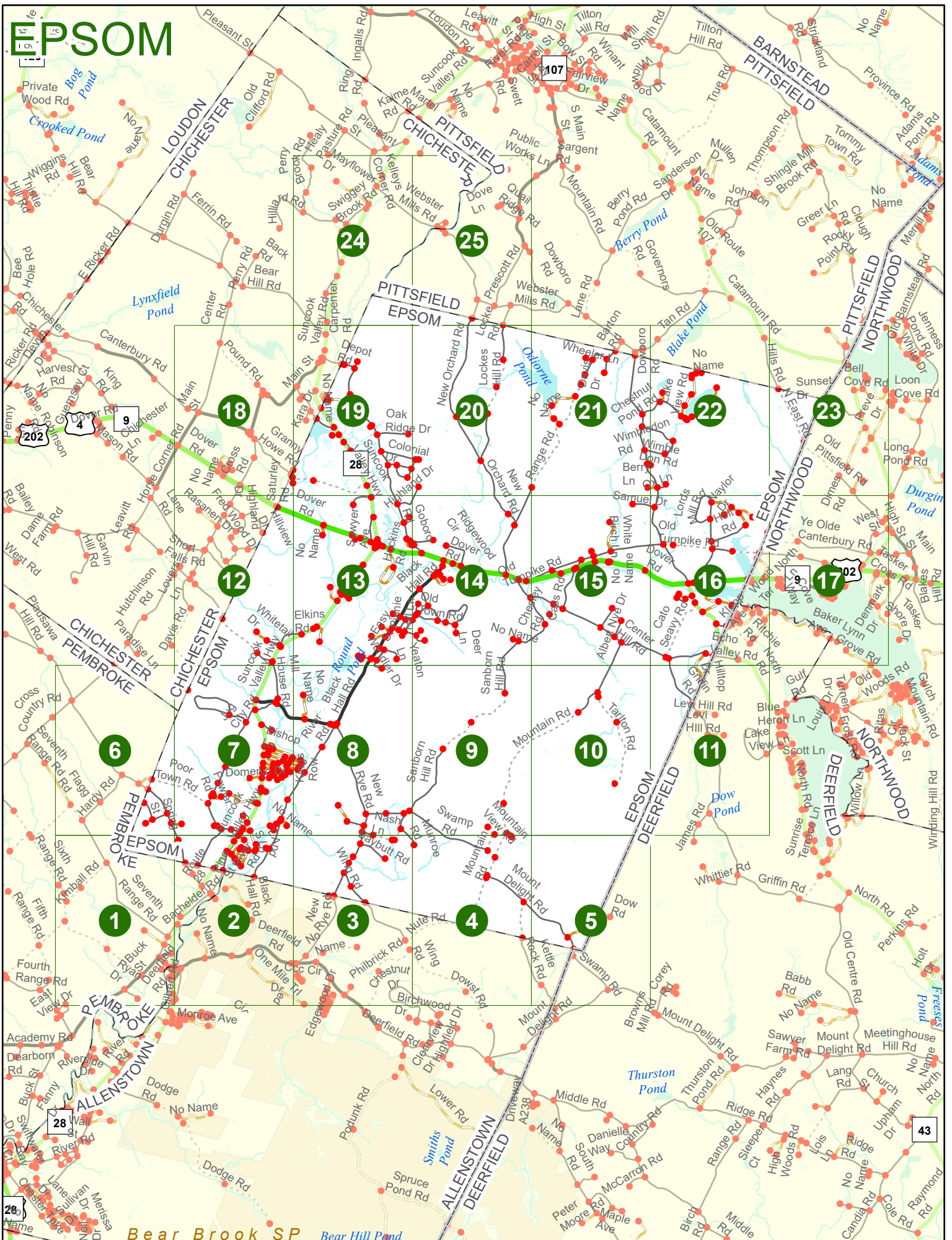
Option 4 Route No and/or Mile Marker on Interstate Only NESW Mile (Marker)
 Street name
 189S 700 feet S 36.8

Option 3 – Example

Street Name Loudon Road
First Node 803
Distance from First Node 318 Ft
Second Node 813



EPSOM



Match to Page 6

EPSOM

Driveway A145
0555
0556

EPSOM
PEMBROKE

Fuller Rd

0190

Sixth Range Rd

0609

Kimball Rd

0607

0606

0166

0164

Seventh Range Rd

Match to Page 0

1

Match to Page 2

0171

0170

0732

Friendship Ave

Thompson Rd

0169

Route 28

Bear
Brook SP

0168

Sixth Range Rd

0601

0167
Old Bear
Brook Rd

28

Lanes
End

0662
0663

Verville Rd 0588

0198
0128
0130
0162
0129

Jasper Dr 0424

0458
0457
0427

Pinewood Rd 0423

Brookside Ter 0587

Gilbert Rd 0126

Fifth Range Rd

0531

Dudley Hill Rd
East Meadow
0685

0495
0990

1,980
Feet

Match to Page 0

ALLENSTOWN
PEMBROKE

EPSOM


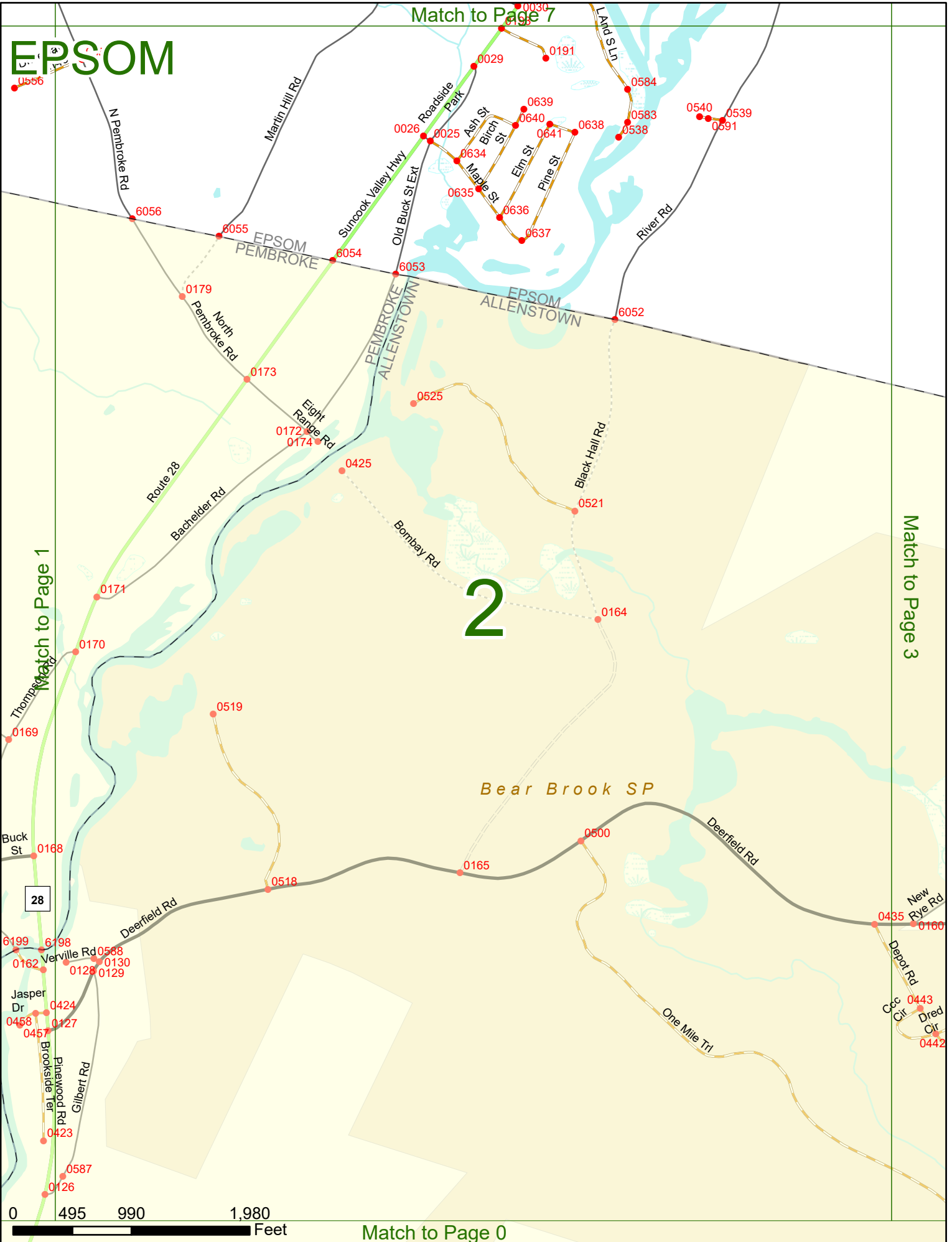
Match to Page 7

Match to Page 1

Match to Page 3

2

Match to Page 0



EPSOM

Match to Page 8

3

Match to Page 4

Match to Page 2

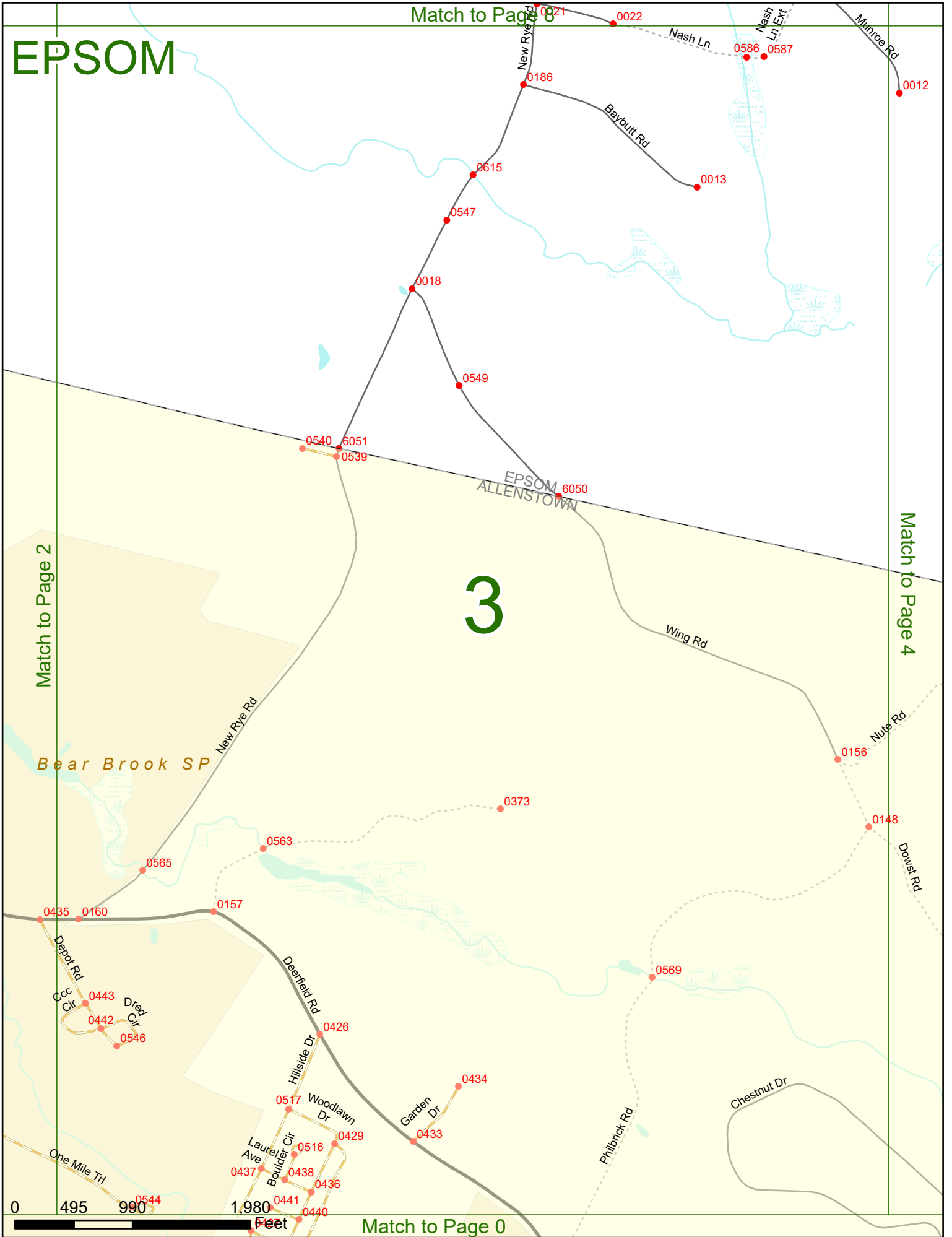
Bear Brook SP

0 495 990

1,980

Feet

Match to Page 0



EPSOM

Match to Page 9

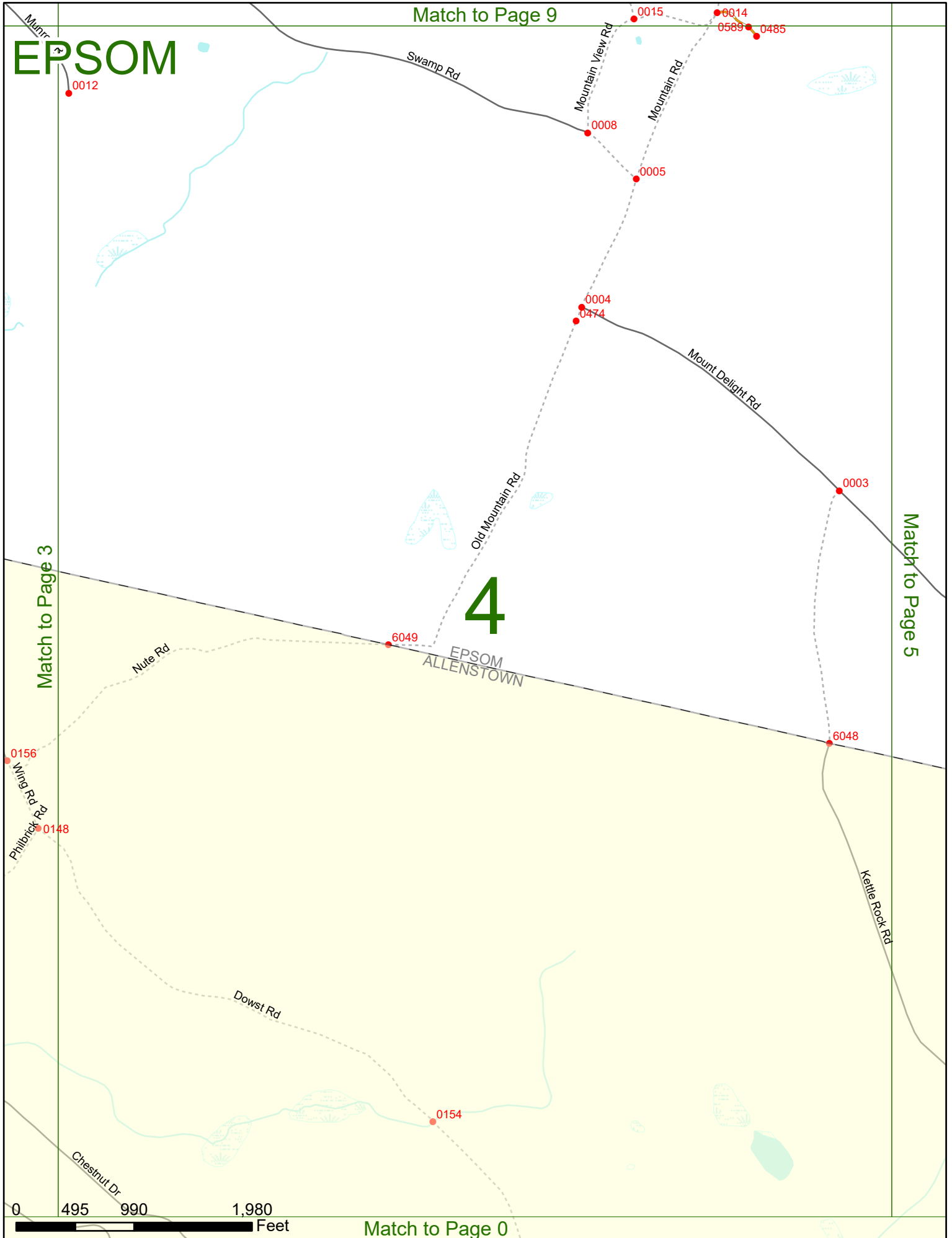
4

Match to Page 5

Match to Page 3

Match to Page 0

0 495 990 1,980 Feet



EPSOM

5

Match to Page 4

Match to Page 0

0003

Mount Delight Rd

8928

0516

Dow Rd

0002

0001

EPSOM
ALLENSTOWN

8181

0481

Swamp Rd

Kettle Rock Rd

0568

ALLENSTOWN
DEERFIELD

0116

Mount Delight Rd

8347

0 495 990 1,980 Feet

Match to Page 0

0122

EPSOM

Match to Page 0

CHICHESTER
PEMBROKE

Cross Country Rd

0236

0235

North Pembroke Rd

6

Match to Page 0

Match to Page 7

0233

PEMBROKE
EPSOM

0706

6058

Poor Town Rd

6057

N Pembroke Rd

Seventh Range Rd

0570

Hardy Rd

0611

0408

Spring St

Flagg Rd

0189

Lena Ln

0405

0404

0406

Driveway
A146

0521

0522

Fuller Rd

0 495 990 1,980 Feet

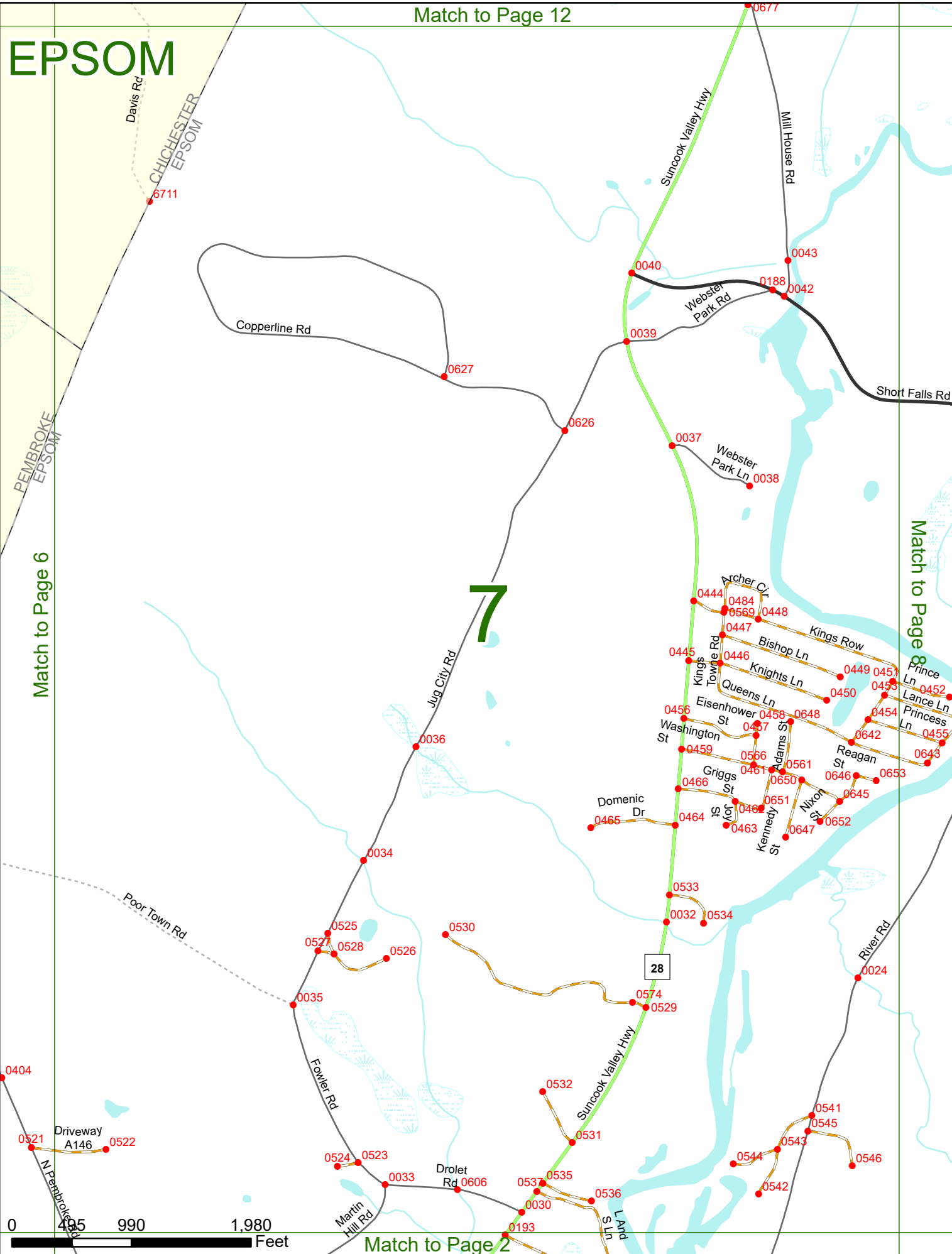
Match to Page 1

EPSOM

7

Match to Page 6

Match to Page 8

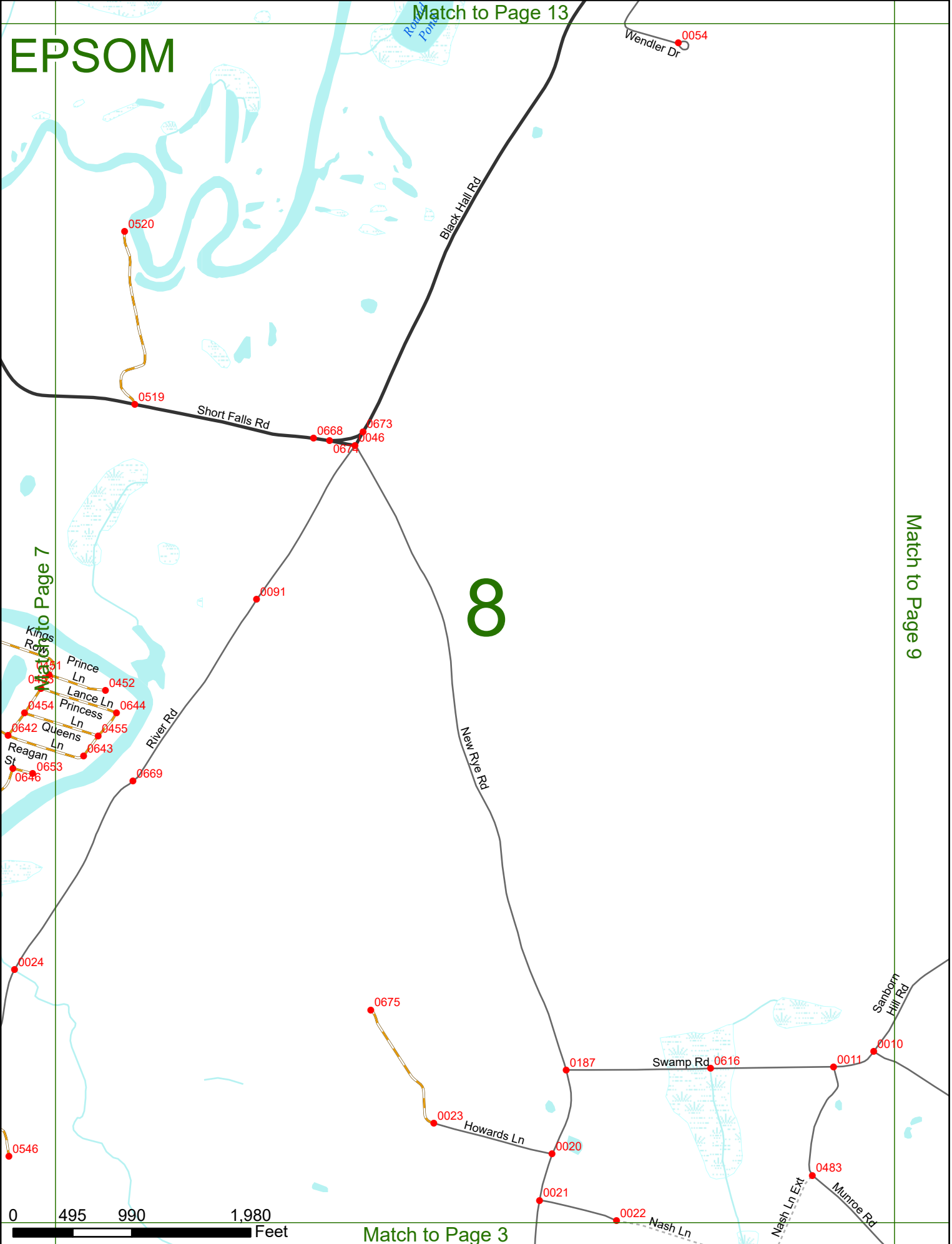


EPSOM

Match to Page 13

Match to Page 9

8



Match to Page 3

EPSOM

9

Match to Page 8

Match to Page 10

0010

0063

0551

0476

Sanborn Hill Rd

Sanborn Hill Rd

Mountain Rd

0594

Swamp Rd

0016

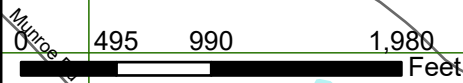
Mountain View Rd

Mountain View Spur Rd

0014

0589

0485



Match to Page 4

Match to Page 15

EPSOM

10

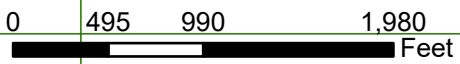
Mountain Rd

Tarleton Rd

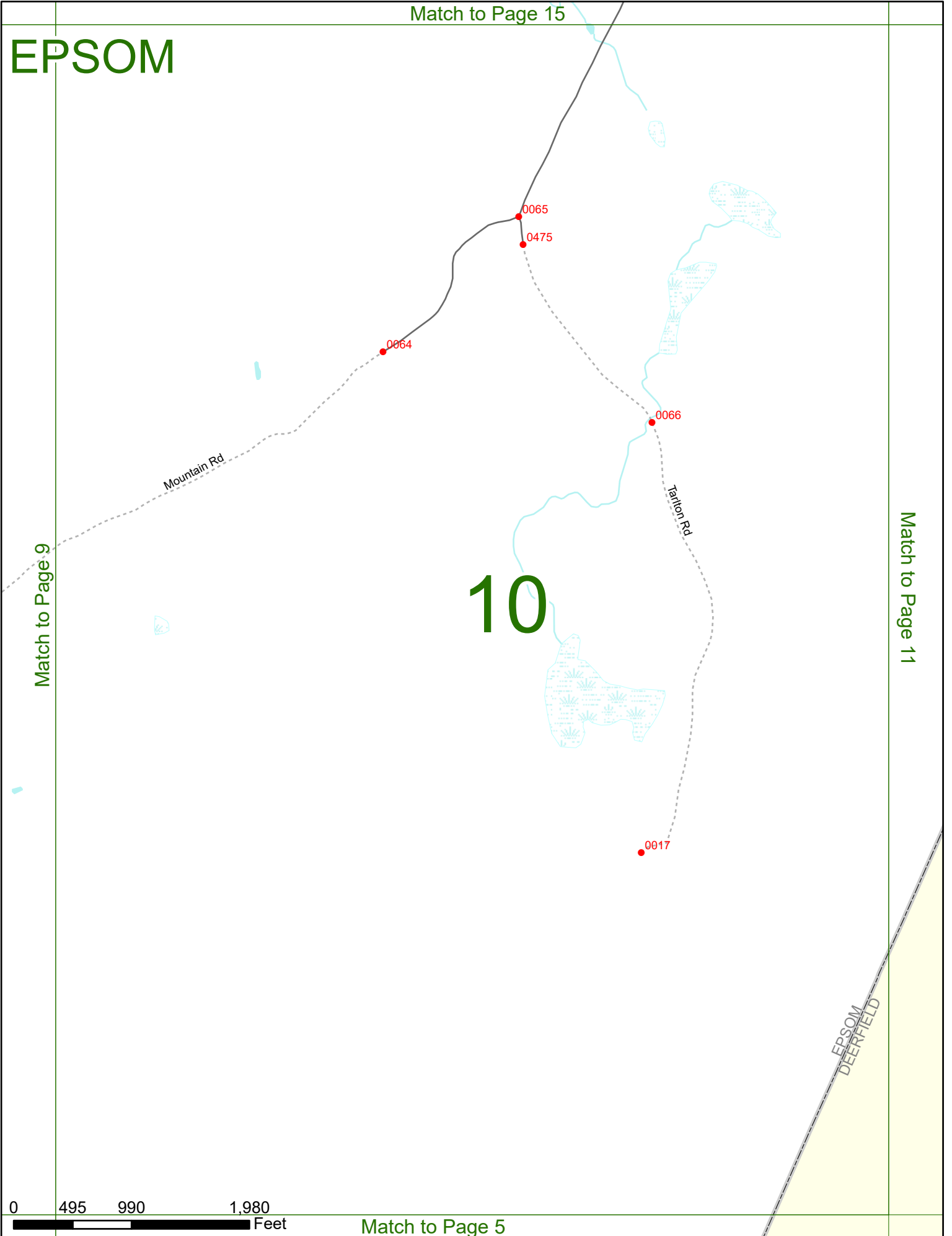
Match to Page 11

Match to Page 9

EPSOM
DEERFIELD



Match to Page 5



EPSOM

Match to Page 16

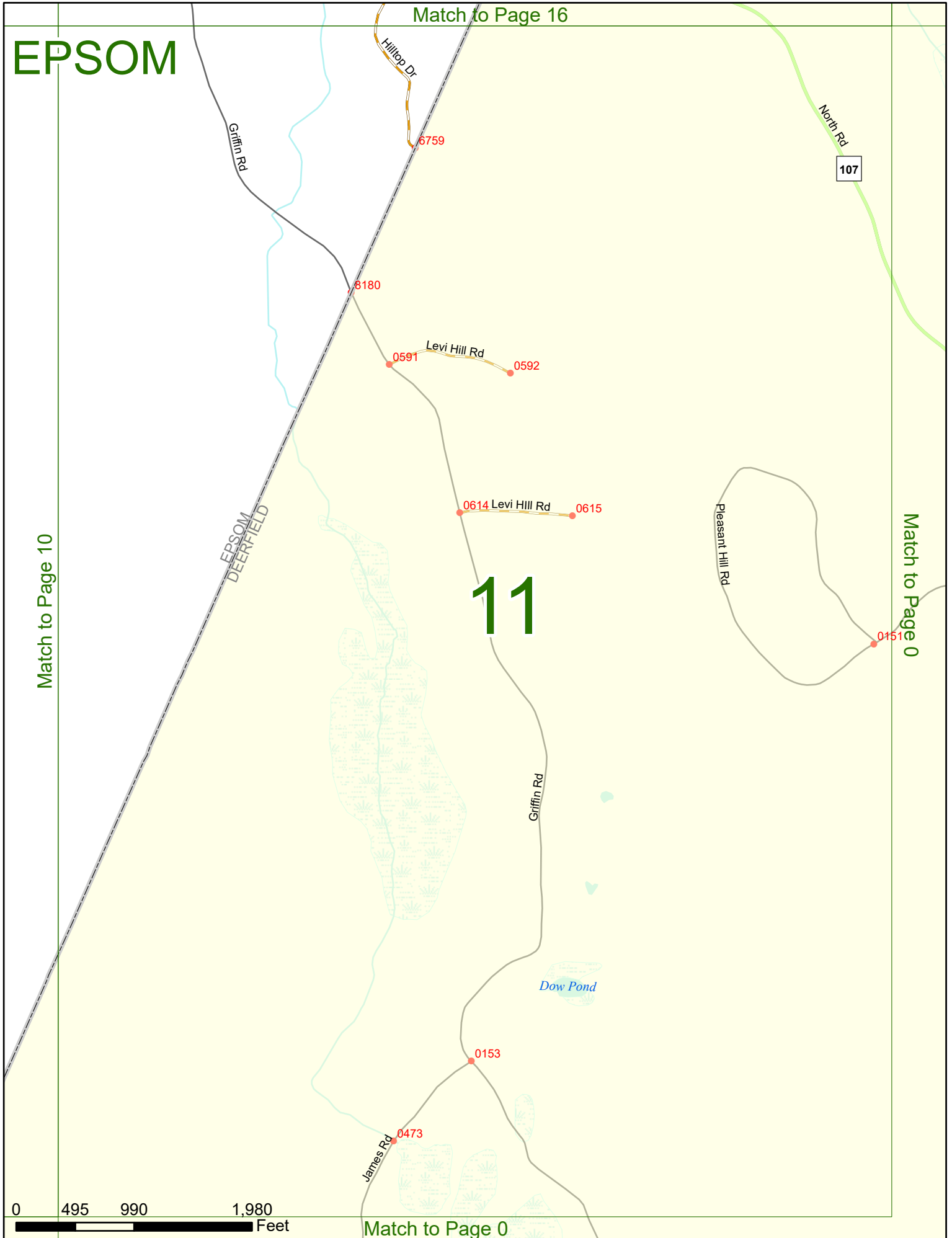
Match to Page 10

Match to Page 0

11

0 495 990 1,980 Feet

Match to Page 0



EPSOM

Match to Page 18

Saturley Rd

Dover Rd

9

202

0159

4

Highland Dr

0247

Rasanen Dr

0022

0023

0246

Fred Wood Dr

0018

Hillview Dr

0004

Lane Rd

0017

0316

0014

Smith Sanborn Rd

0012

0011

Deer Run Rd

0265

0266

0016

0346

Lovers Ln

0259

Burnt Hill Rd

0009

12

CHESTER
EPSOM

Match to Page 0

Match to Page 13

0311

0005

0310

Blackman Rd

Short Falls Rd

0001

0659

Davis Rd

Lane Rd

0671

Whitetail Dr

0062

Elkins Rd

Suncook Valley Hwy

0072

28

0058

0337

0477

0044

0677

Mill House Rd



Match to Page 7

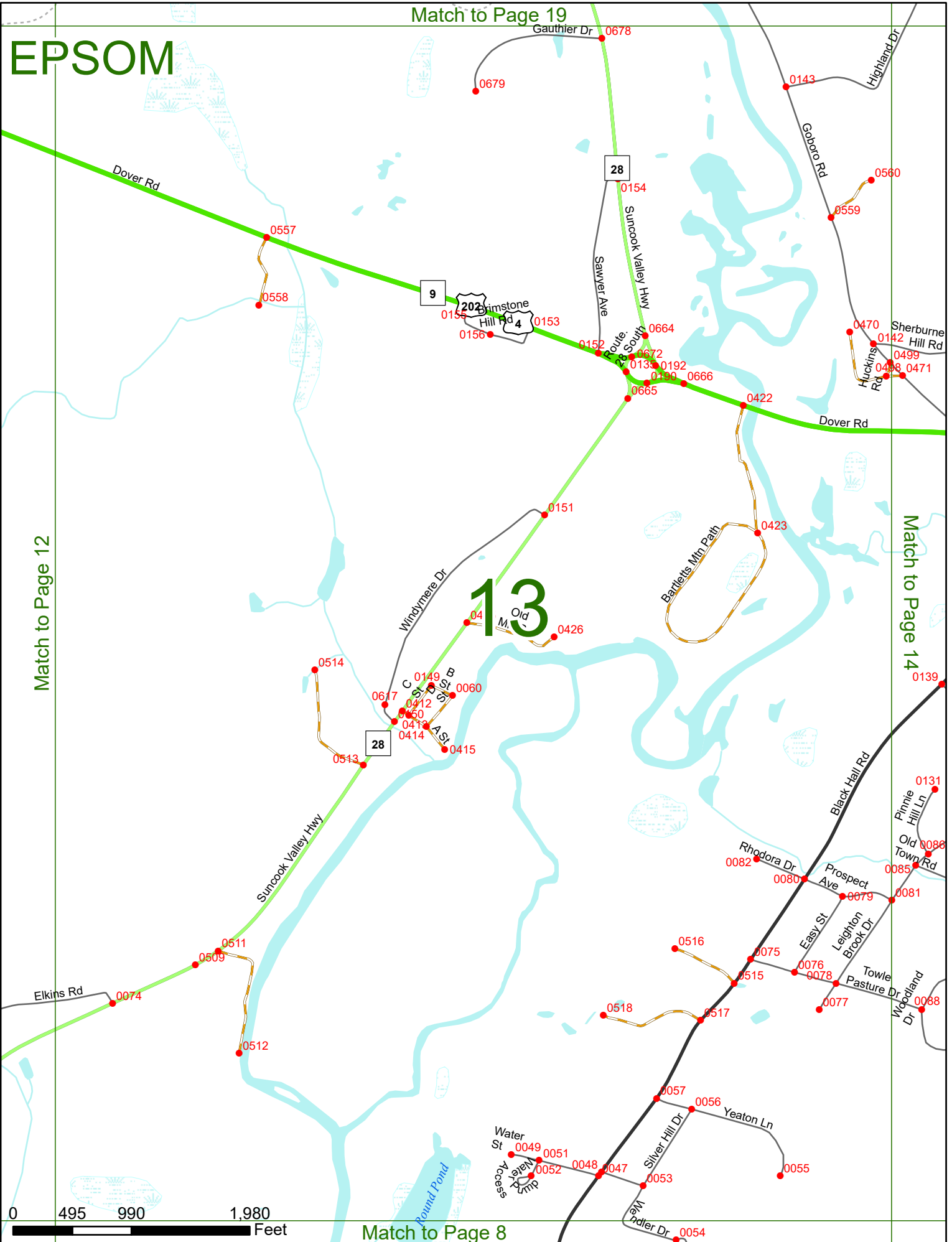
EPSOM

Match to Page 19

Match to Page 12

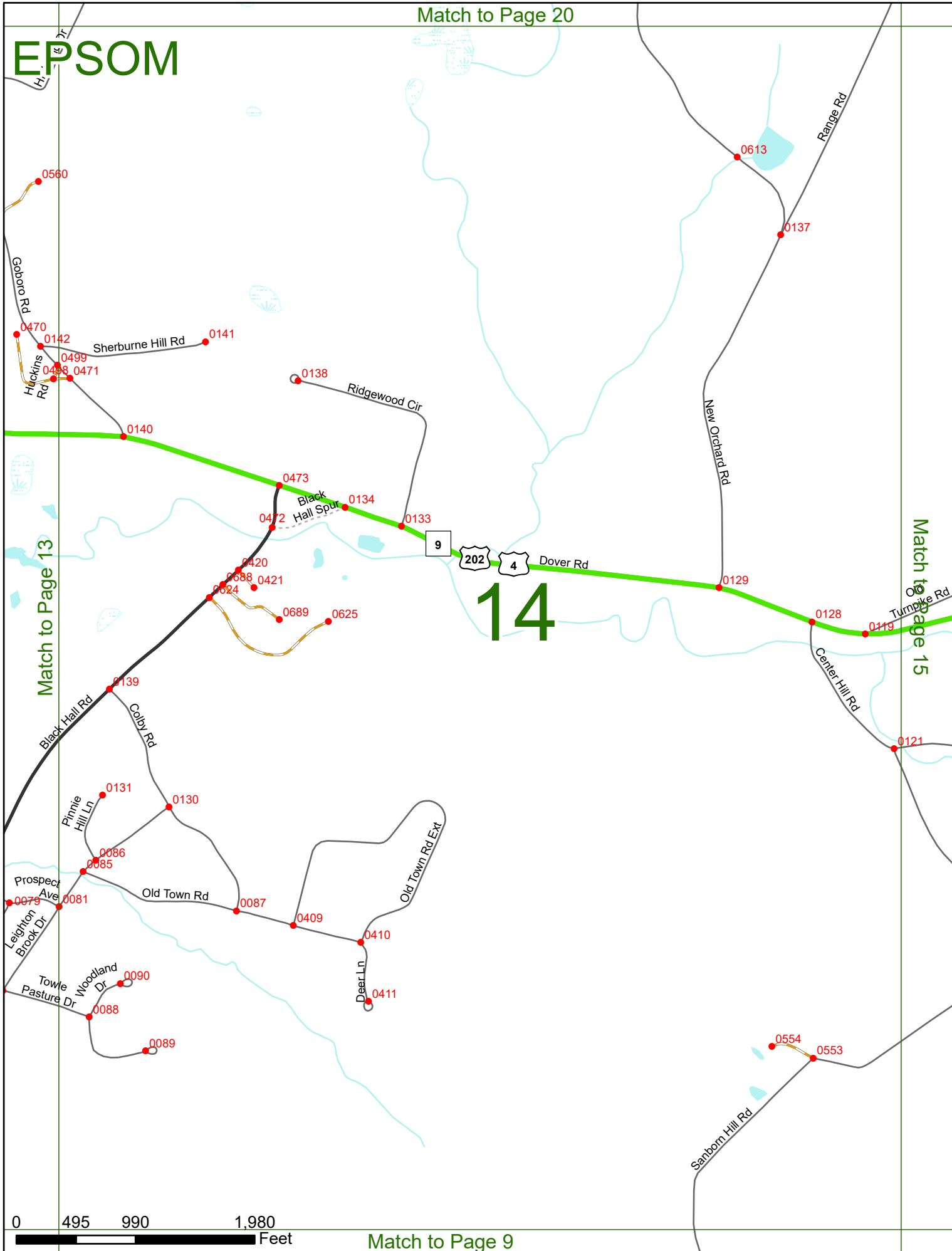
Match to Page 14

13



Match to Page 8

EPSOM



Match to Page 13

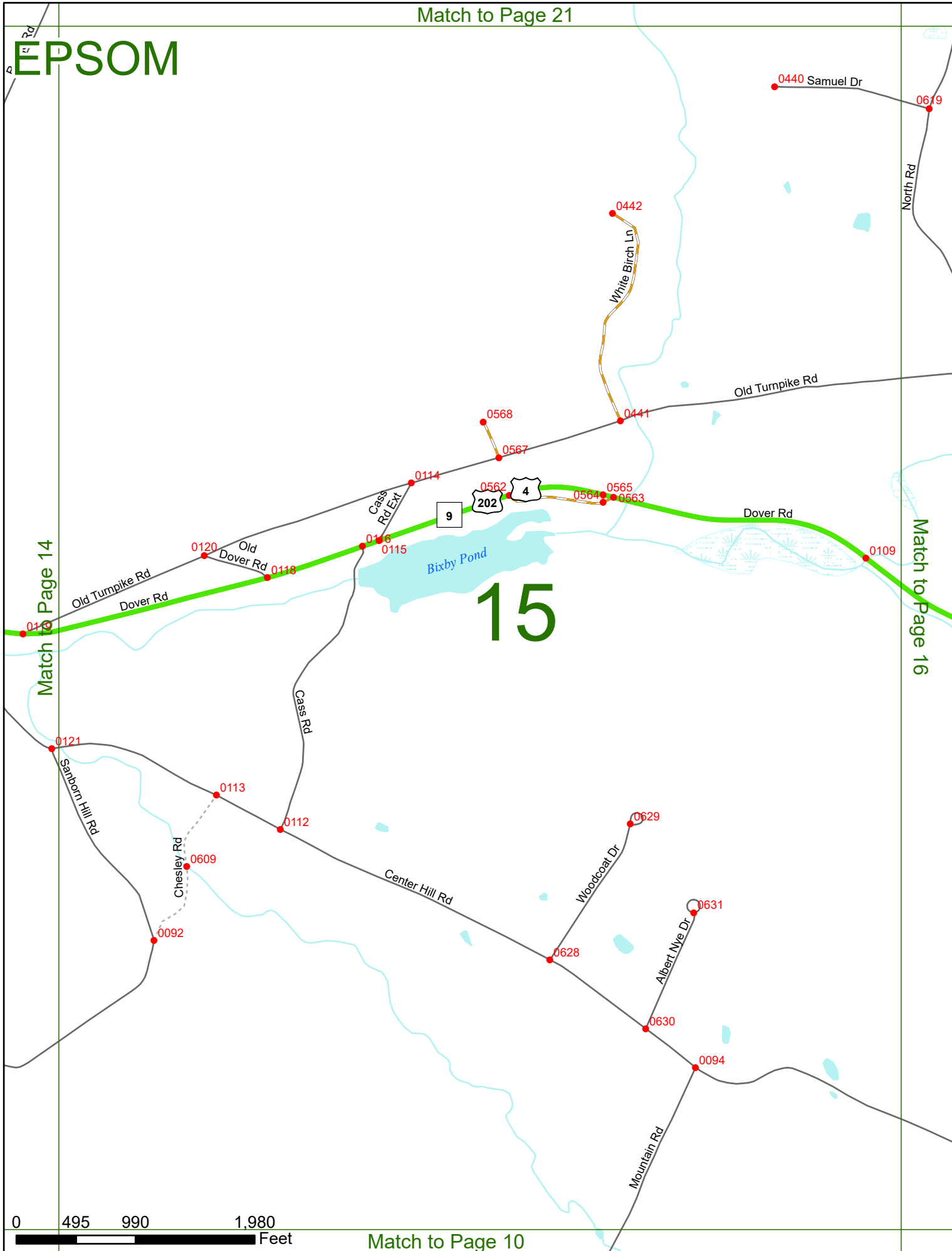
Match to Page 15

14

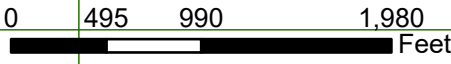
0 495 990 1,980 Feet

Match to Page 9

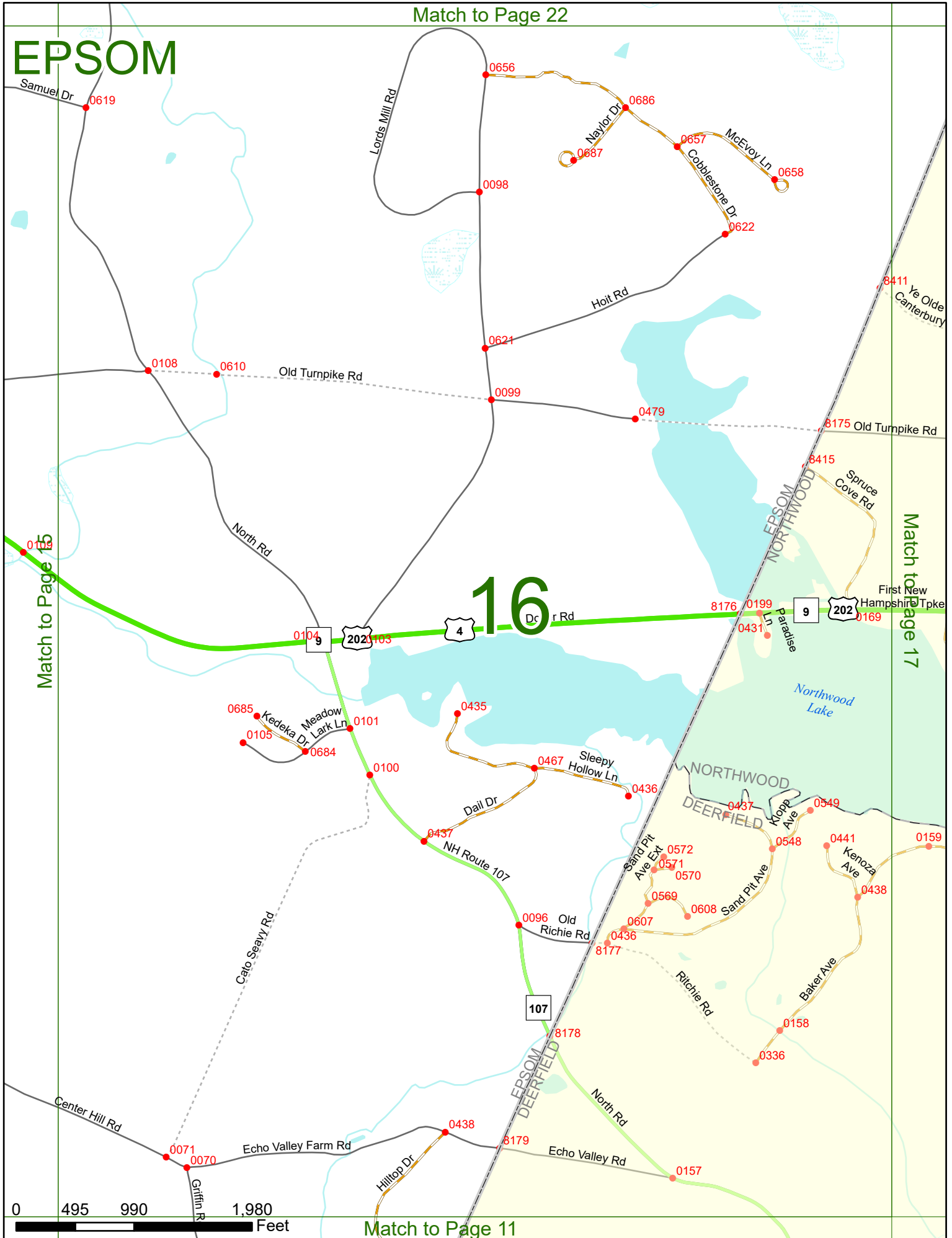
EPSOM



15



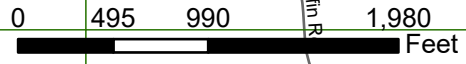
EPSOM



Match to Page 15

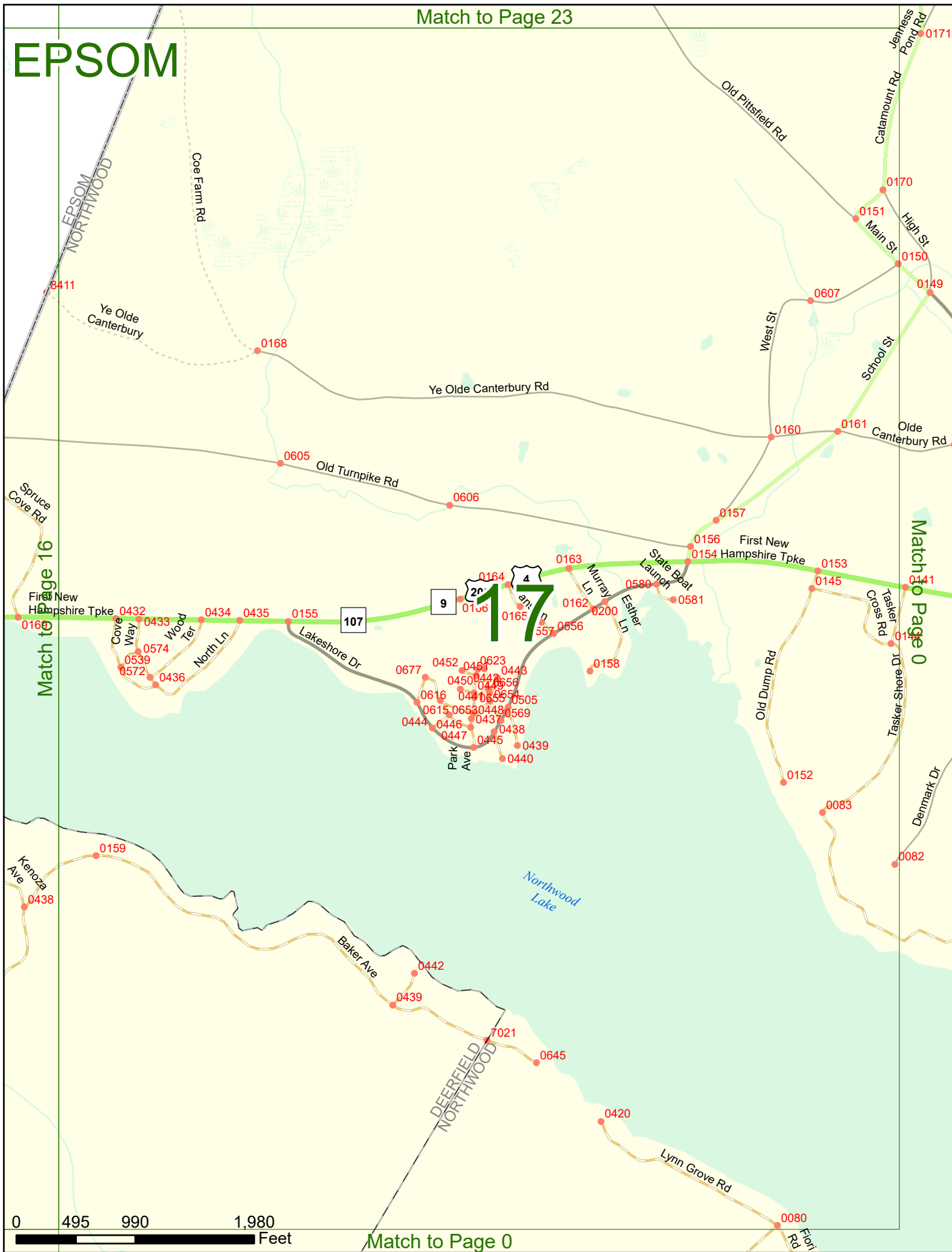
Match to Page 17

16



Match to Page 11

EPSOM



0 495 990 1,980 Feet

Match to Page 16

Match to Page 0

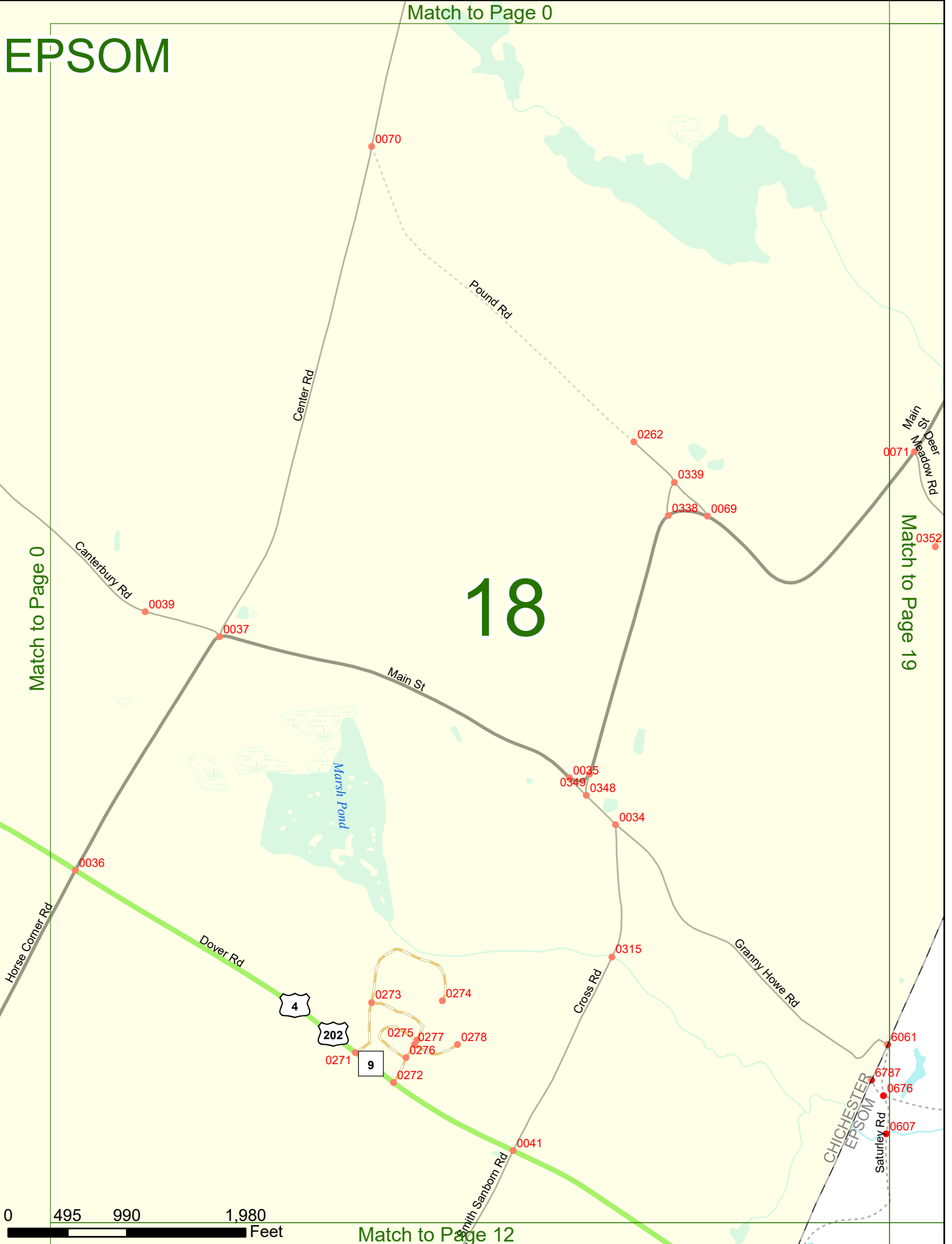
EPSOM

Match to Page 0

18

Match to Page 0

Match to Page 19



0 495 990 1,980 Feet

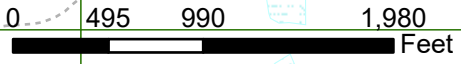
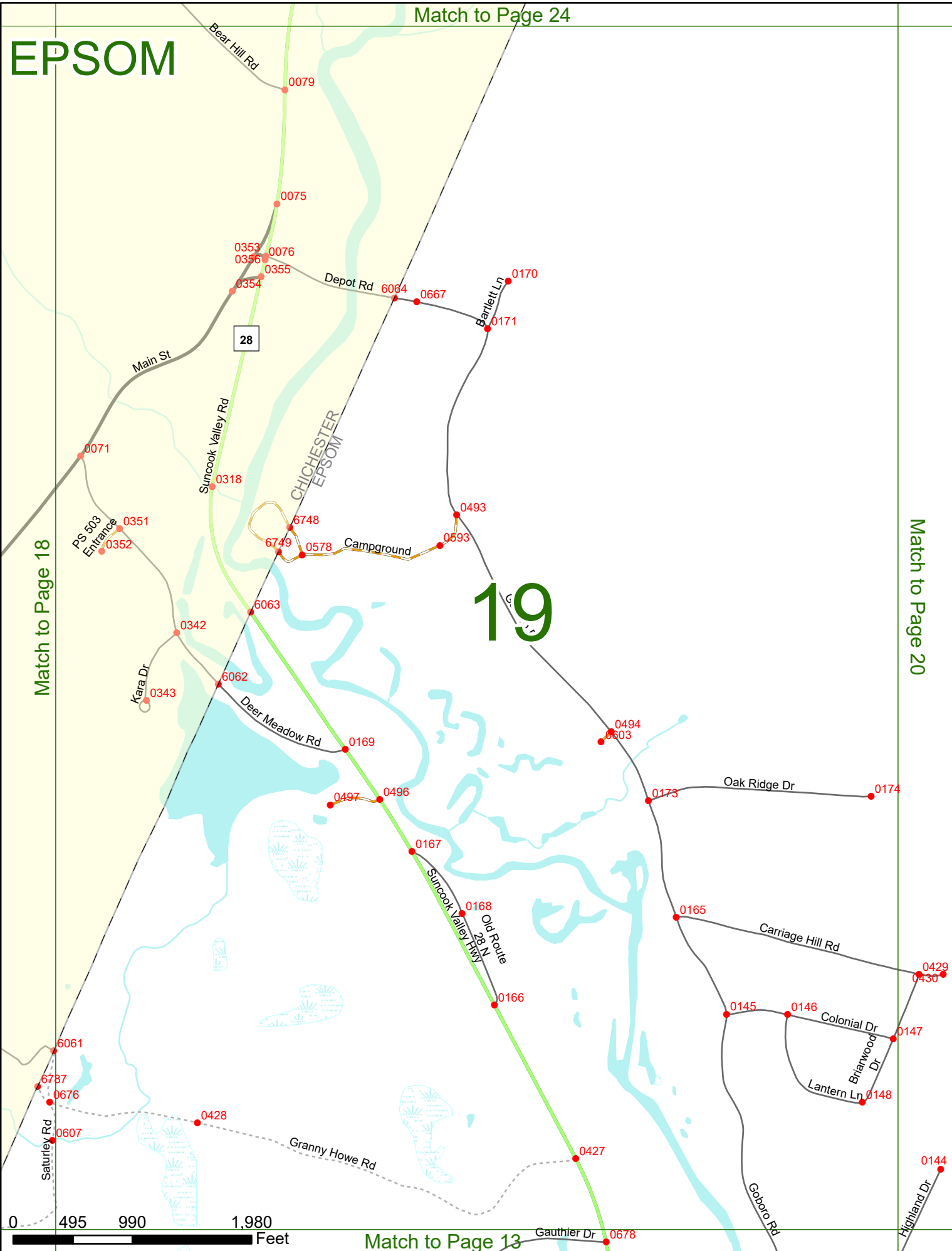
Match to Page 12

EPSOM

19

Match to Page 18

Match to Page 20



EPSOM

Match to Page 25

PITTSFIELD
EPSOM

Match to Page 21

Match to Page 19

20

New Orchard Rd

Lockes Hill Rd

Locke Rd

Odiome Pond

Reids Ln

Oak Ridge Dr

Carriage Hill Rd

Brianwood Dr

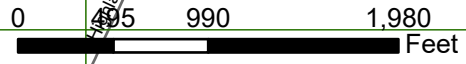
Colonial Dr

Lantern Ln

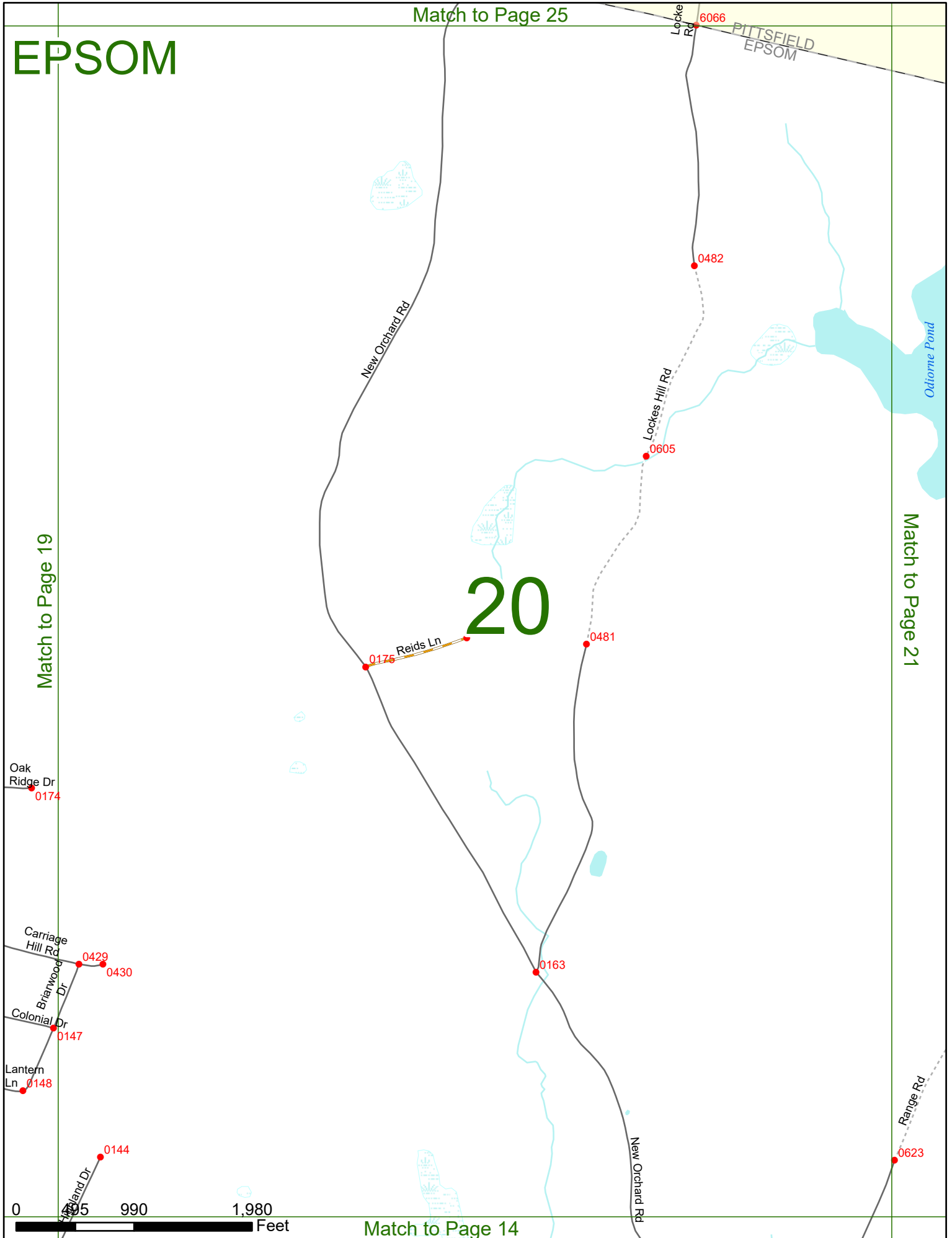
Highland Dr

New Orchard Rd

Ramage Rd



Match to Page 14



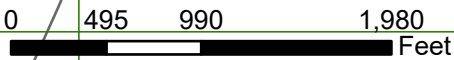
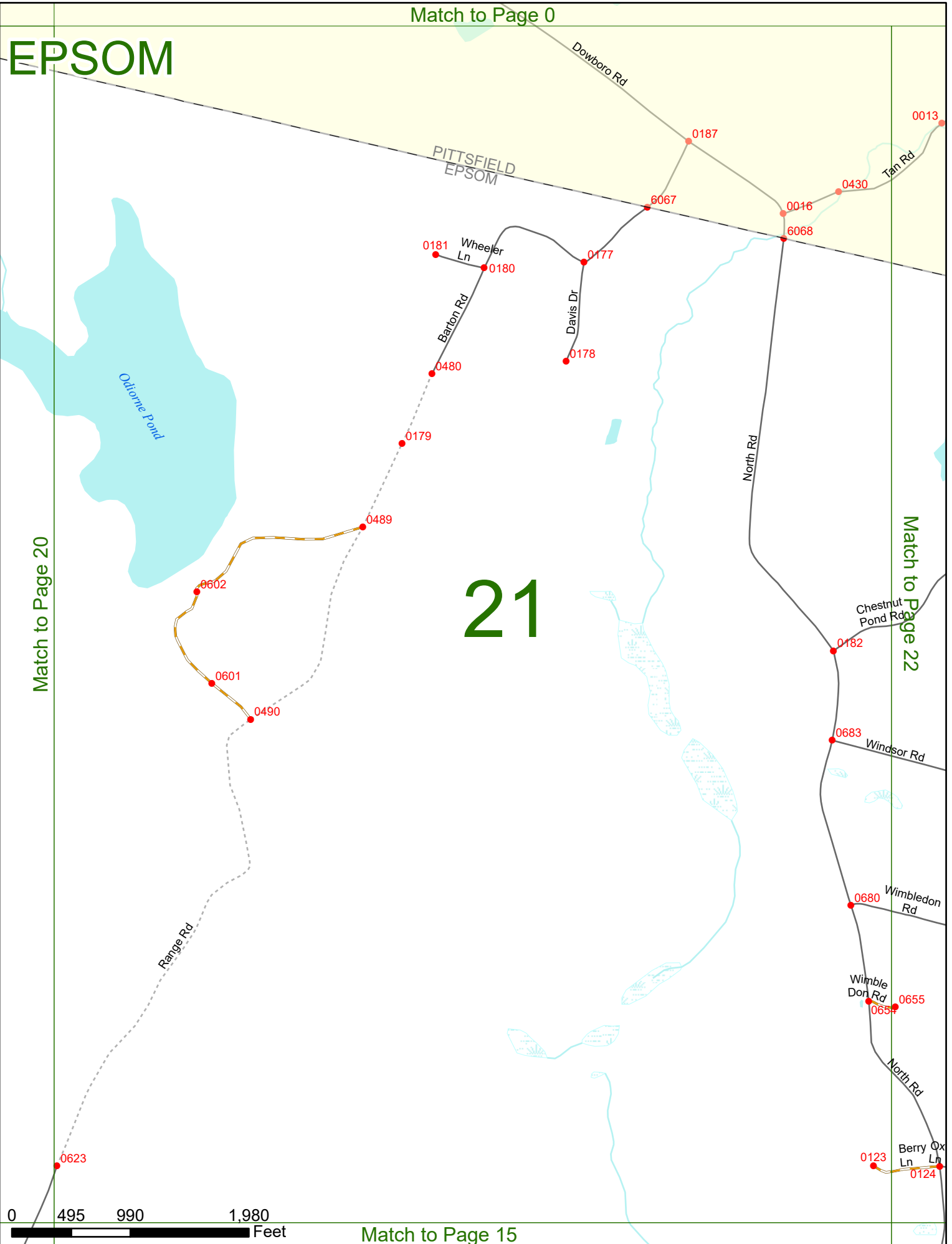
Match to Page 0

EPSOM

Match to Page 20

Match to Page 22

21

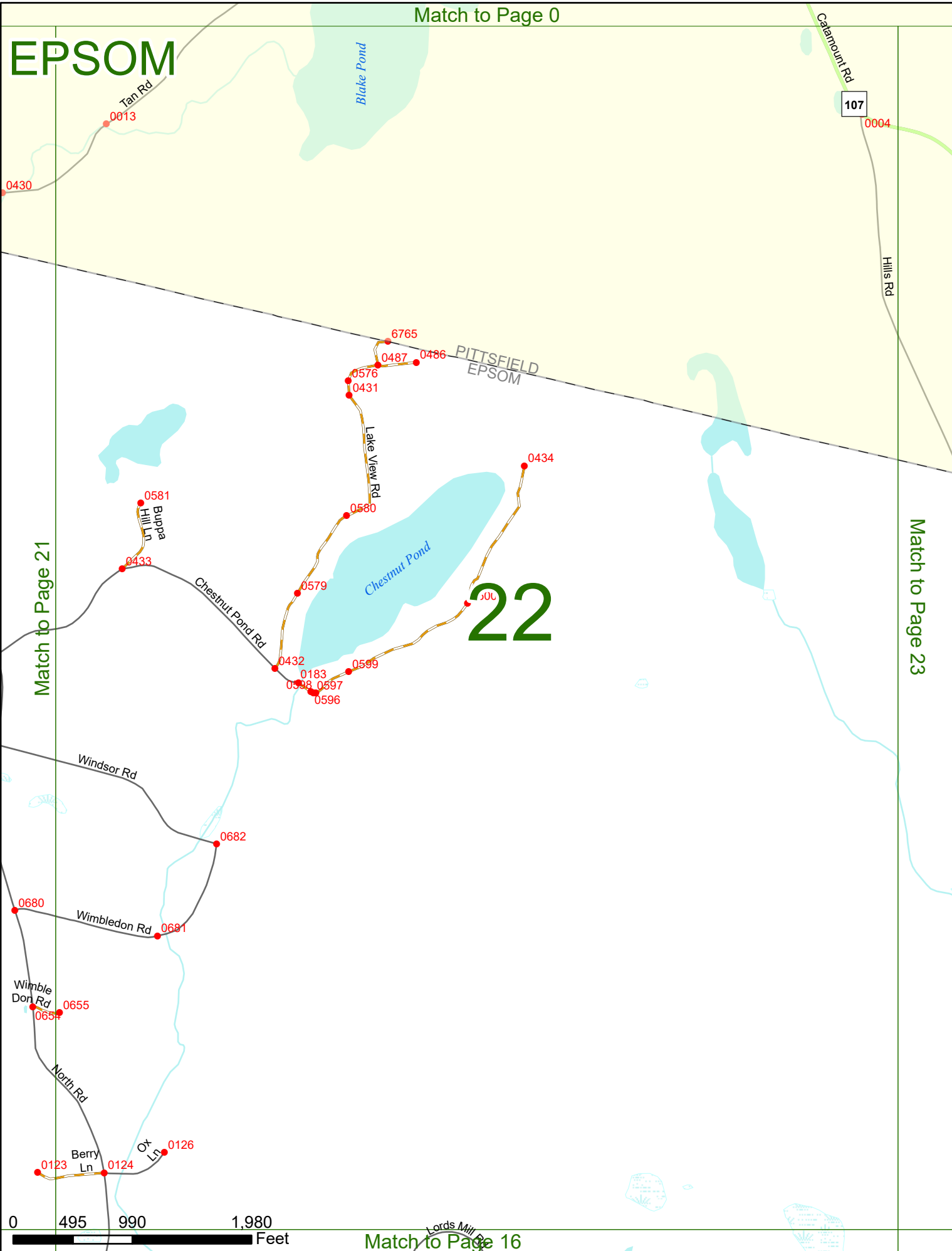


Match to Page 15



Match to Page 0


EPSOM



Match to Page 21

Match to Page 23

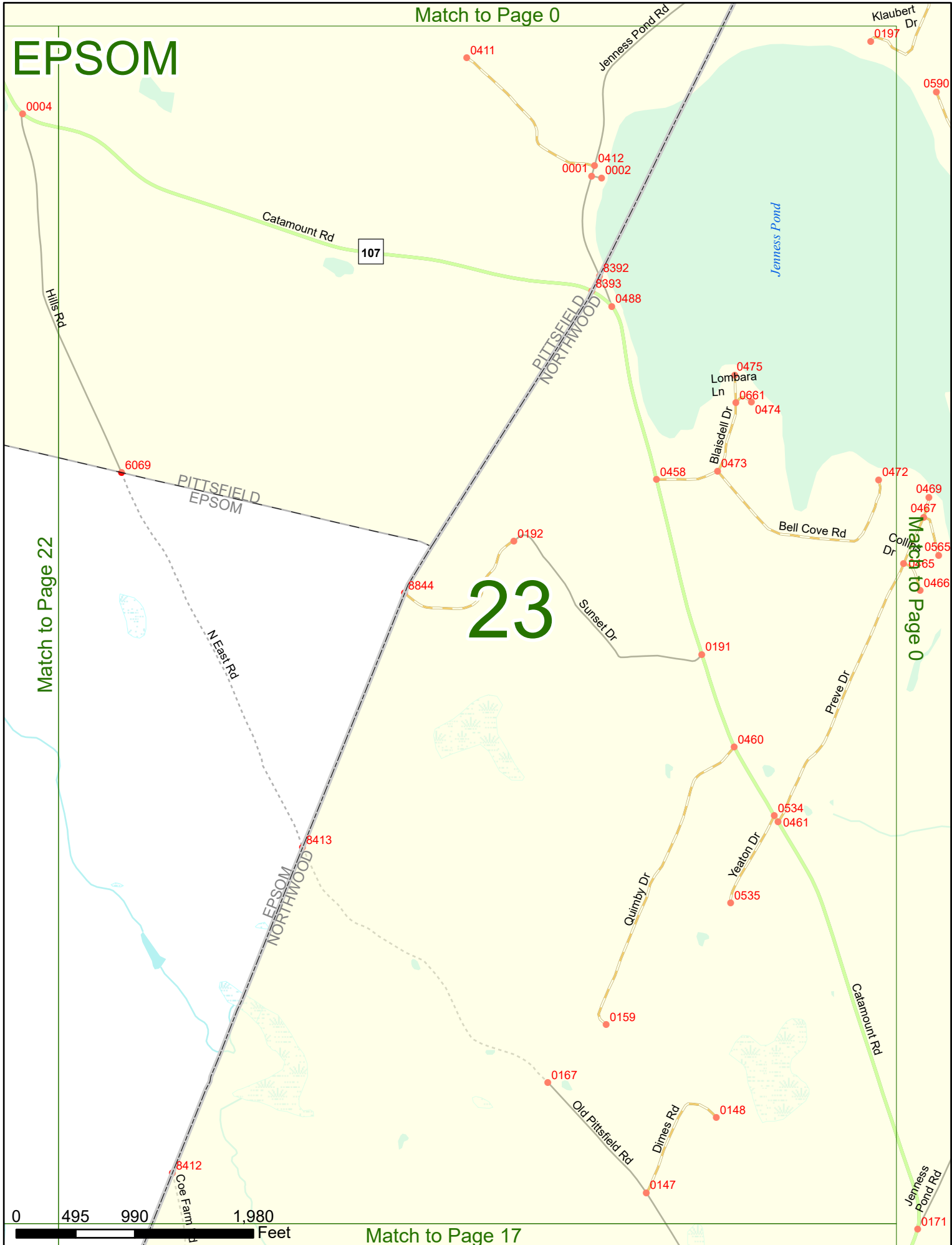
22



Match to Page 16

Match to Page 0

EPSOM



Klaubert Dr
0197

0590

0004

Catamount Rd

107

Jenness Pond Rd

0411

0001 0412 0002

8392 8393 0488

Jenness Pond

Hills Rd

PITTSFIELD NORTHWOOD

Lombara Ln

0475

0661

0474

6069

PITTSFIELD EPSOM

0458

Blaisdell Dr

0473

0472

Bell Cove Rd

0469

0467

0565

0466

Match to Page 0

23

0192

8844

Sunset Dr

0191

Match to Page 22

N East Rd

Preve Dr

0460

0534

0461

0535

Yeaton Dr

8413

Quimby Dr

0159

Catamount Rd

0167


Old Pittsfield Rd

0148

Dimes Rd

0147

Jenness Pond Rd
0171



Match to Page 17

Match to Page 0

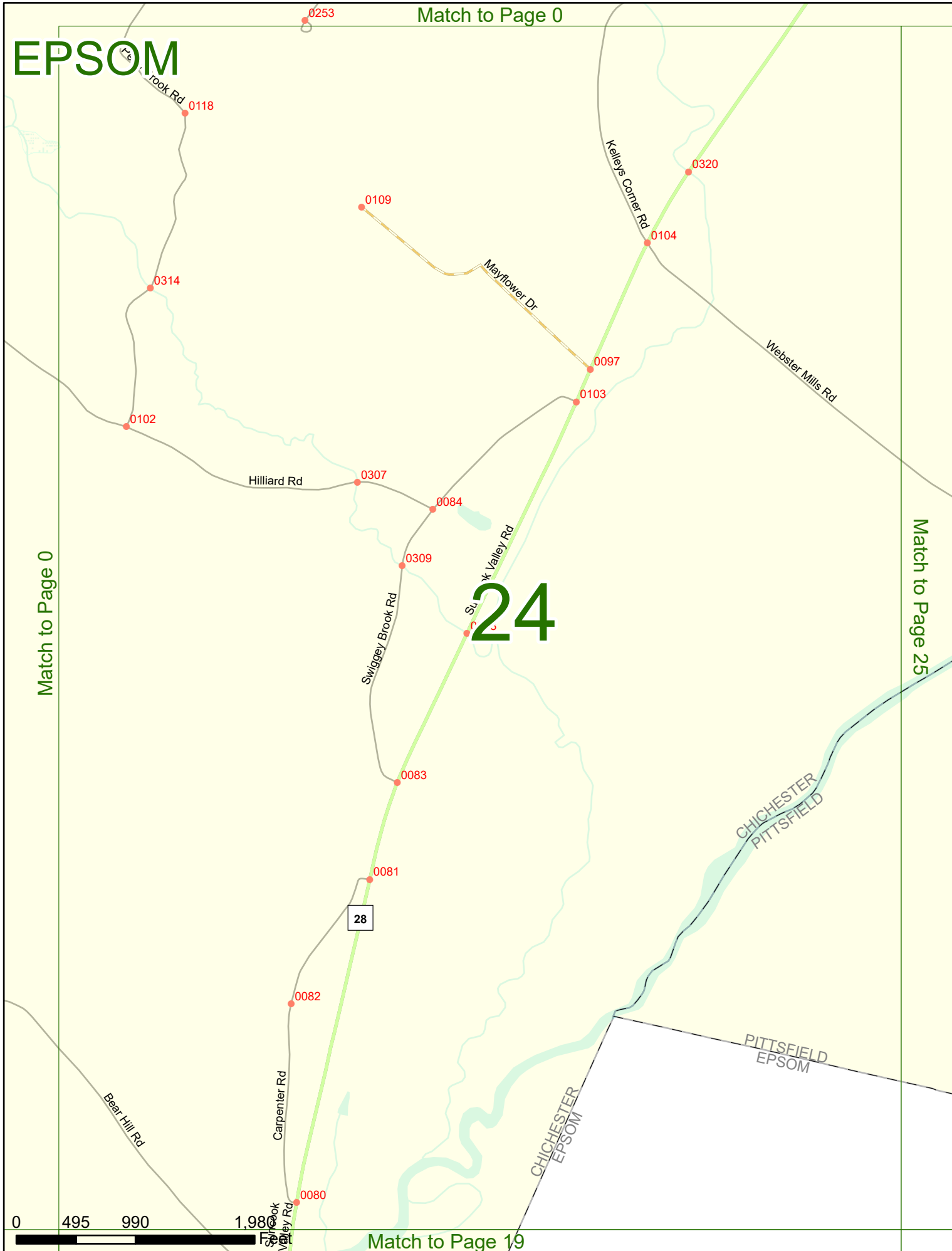
EPSOM

Match to Page 0

Match to Page 25

24

Match to Page 19



0 495 990

1,980

Feet

EPSOM

Match to Page 0

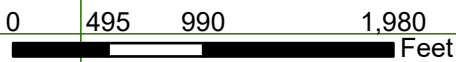
25

Match to Page 24

Match to Page 0

PITTSFIELD
EPSOM

PITTSFIELD
CHICHESTER



Match to Page 20

0112

Public Works Ln

0444

0443

Dowboro Rd

Dove Ln

0026

0025

0028

Quail Ridge Rd

0027

Mill Rd 0088

0089

6271

0024

0019

0433

Webster Mills Rd

Prescott Rd

Dowboro Rd

0023

0021

0020

New Orchard Rd

6065

Locke Rd

Lockes Hill Rd

6066