



Maps and data sets are not guaranteed to be free from errors and omissions. Data is in a constant state of update and correction by various groups and agencies. Information displayed on this map is the best available at the time of publication.

# 2023 Nodal Reference Bookmap

## LEGEND



NHDOT will accept crash locations based on the State of NH Uniform Police Traffic Accident Report.

Crash occurred on:

**Option 1**     Street Address  
                   123 Main Street

**Option 2**     Route No and/or     Distance from             NESW             Intesecting Road, Bridge,  
                   Street name             Intersecting Street                                     Town/County line  
                   Main Street                     500                     E                     Oak Street

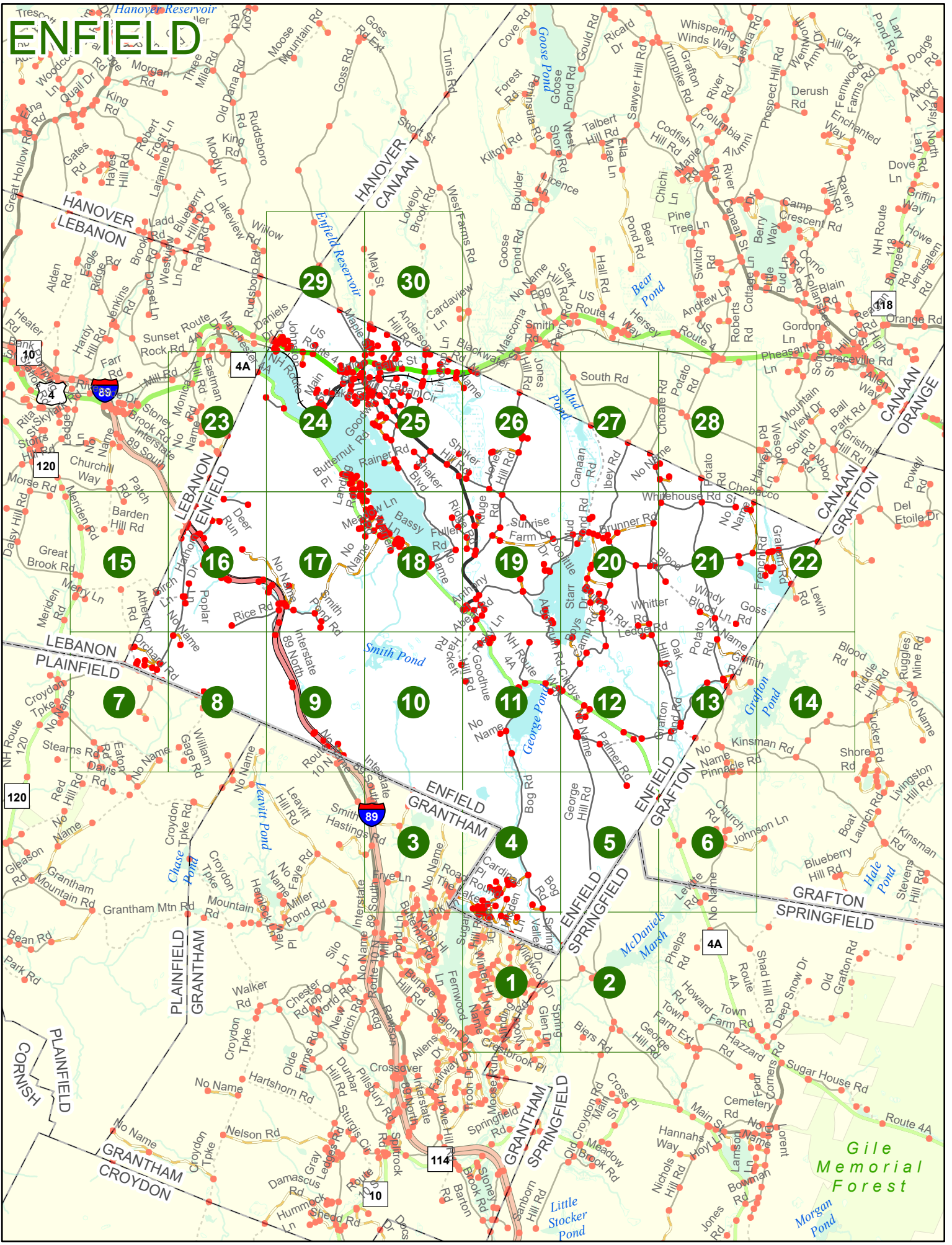
**Option 3**     First Node                     Distance from First Node                     Second Node  
                   515                                     212                                     632

**Option 4**     Route No and/or             Mile Marker on Interstate Only             NESW             Mile (Marker)  
                   Street name  
                   189S                                     700 feet                                     S                     36.8

**Option 3 – Example**

Street Name                     Loudon Road  
First Node                             803  
Distance from First Node             318 Ft  
Second Node                             813





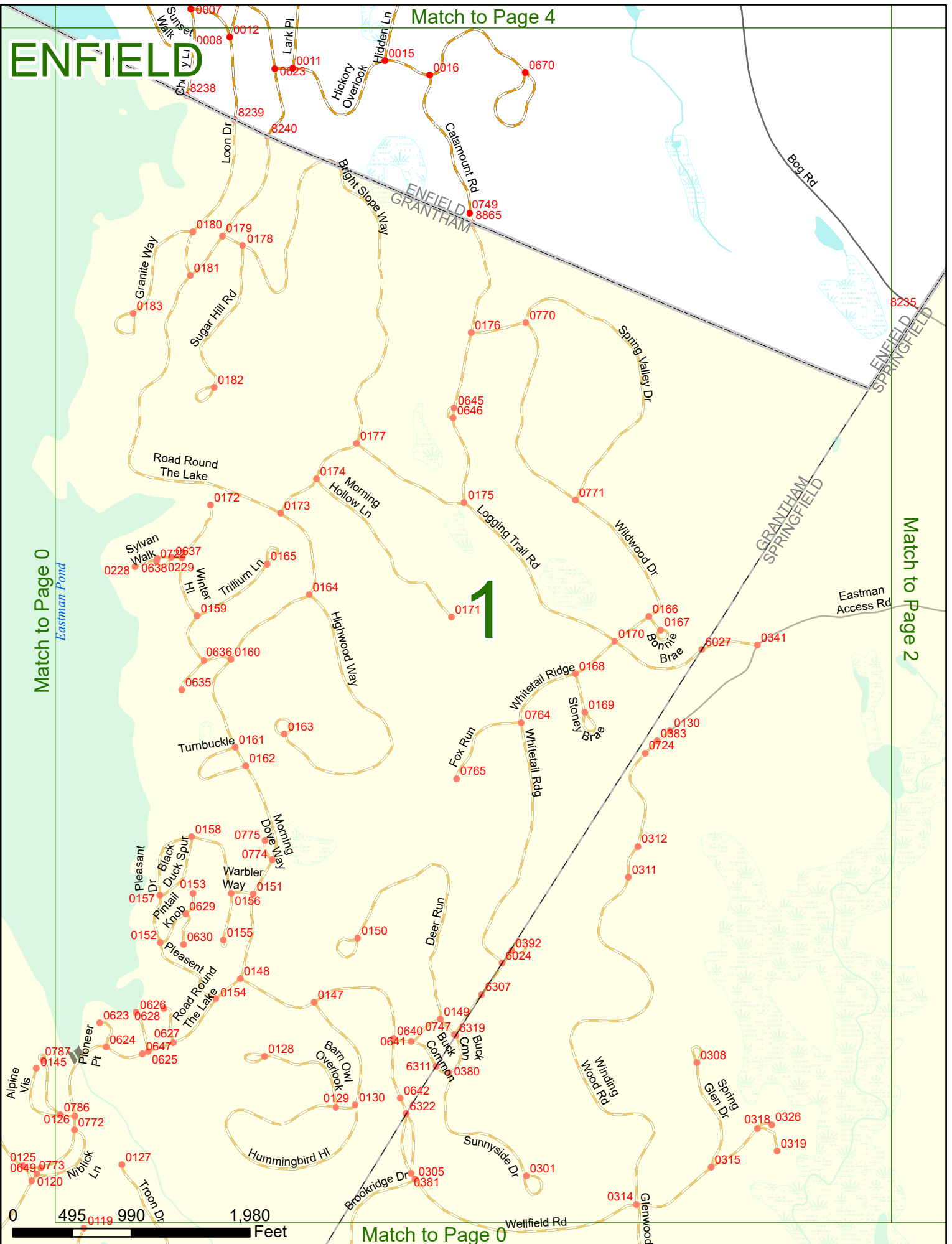
# ENFIELD

Match to Page 4

Match to Page 0

Match to Page 2

# 1



Match to Page 0

0 495 990 1,980 Feet

# ENFIELD

# 2

ENFIELD  
SPRINGFIELD

8235

Bog Rd

George Hill Rd

McDaniels  
Marsh

0134

Old  
Grantham Rd

0132

0285

0133

Eastern  
Access Rd

Match to Page 0

Match to Page 1

0129

0128

0127

Philbrick Hill Rd

George Hill Rd

0067

Biers Rd  
1,980

0 495 990

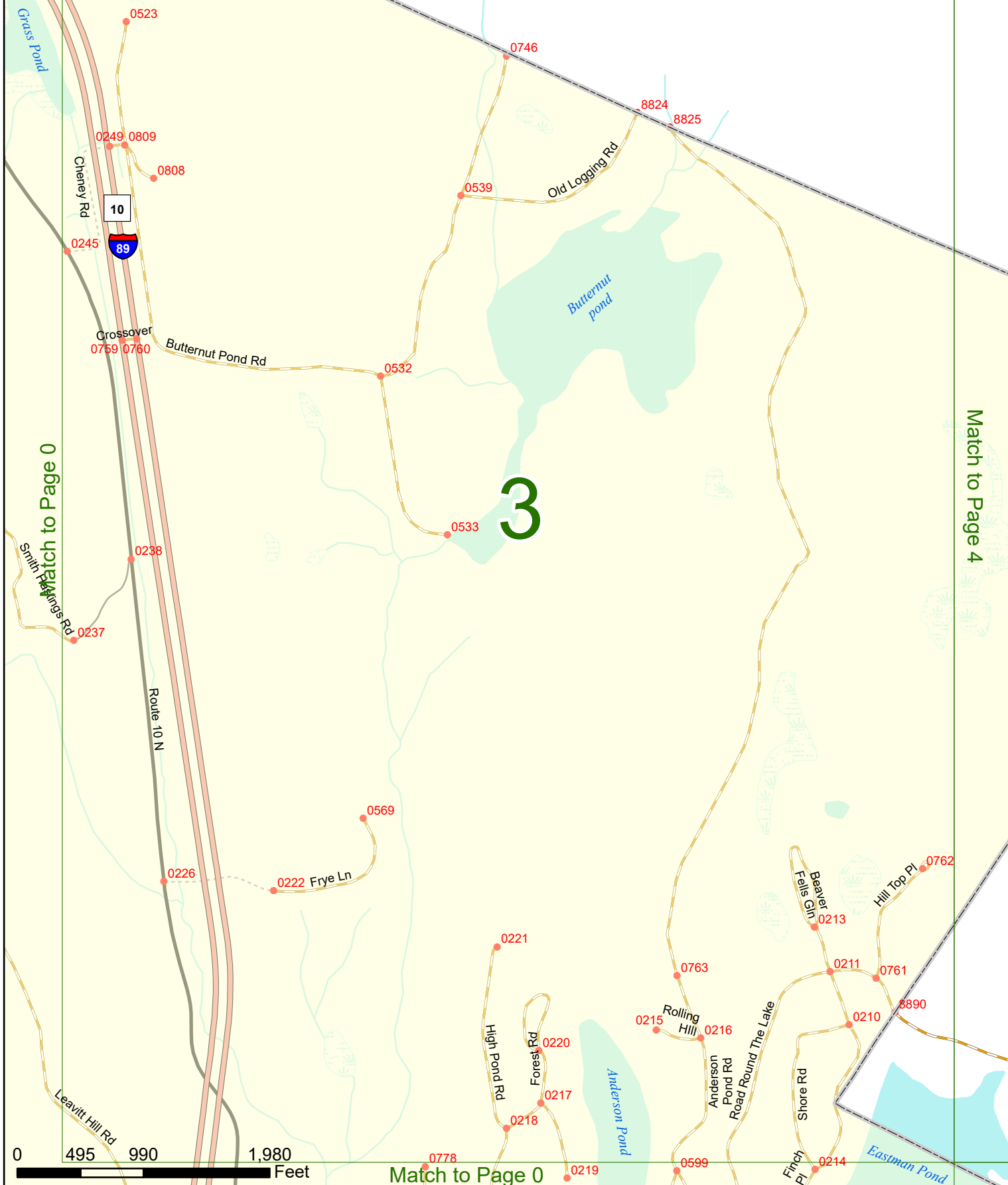
Feet

Match to Page 0

0141


# ENFIELD

ENFIELD  
GRANTHAM



Match to Page 0

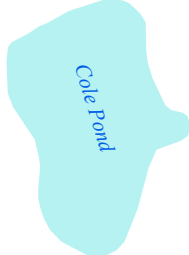
Match to Page 4



Match to Page 0

Match to Page 11

# ENFIELD



# 4

Match to Page 3

GRANTHAM  
ENFIELD

Bog Rd

Bear Dr 0001

Bog Rd

0762

0018

0675

0674

0003

0708

Cardinal Pl 0452

Pauls Pl 0018

0672

0673

0004

0451

Road Round The Lake

0454

Dudleys Overlook 0453

0669

Eastman Pond

0006

0005

0013

0010

0614

0007

0011

0012

0013

0014

0015

0016

0017

0018

0019

0020

0665

0664



Match to Page

Match to Page 5

Match to Page 12

# ENFIELD

Palmer Rd

0025

NH Route 4A

4A

6270

ENFIELD  
GRAFTON

Match to Page 4

Match to Page 6

# 5

George Hill Rd

ENFIELD  
SPRINGFIELD

GRAFTON  
SPRINGFIELD

0676

0677

8236

George Hill Rd

0 495 990 1,980 Feet

Match to Page 2



# ENFIELD

ENFIELD  
GRAFTON

6270

NH Route 4A

4A

0018

Jalbert Ln

0303

0302

# 6

Hardy Hill Rd

0306

Pinnacle Rd

0387

0309

0307

Church Rd

Daniels Ct

0305

0308

0304

0016

Johnson Ln

Match to Page 5

Match to Page 0

0015

8477

NH Route 4A

GRAFTON  
SPRINGFIELD

Route 4A

4A


Levite Rd

0316

0138

0137

McDaniels Marsh



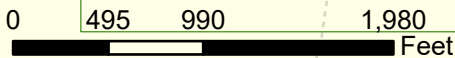
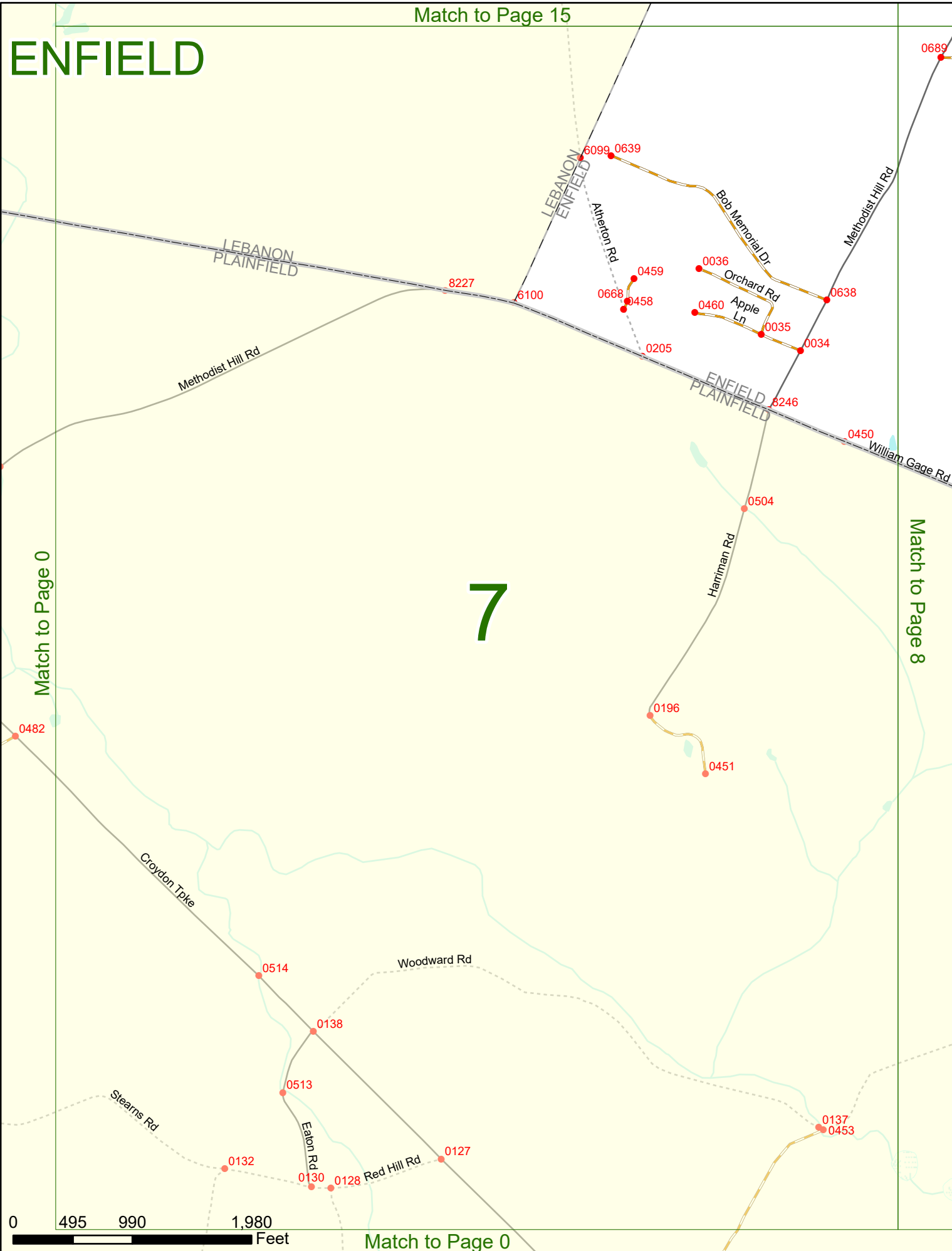
Match to Page 15

# ENFIELD

# 7

Match to Page 0

Match to Page 8



Match to Page 0

# ENFIELD

# 8

Methodist Hill Rd

0690

0450

Match to Page 7

8245

0206

8229

0416

ENFIELD  
PLAINFIELD

William Gage Rd

ENFIELD  
GRANTHAM

Match to Page 9

Woodward Rd

0136

0135

0474

0632

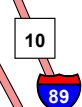
PLAINFIELD  
GRANTHAM

6300



# ENFIELD

Old Route 10



Smith Pond

0032  
0209

# 9

Match to Page 8

Match to Page 10

Old Route 10

Crossover  
0765  
0794

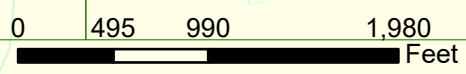
0029  
8080

0457  
Grantham Ln

0632

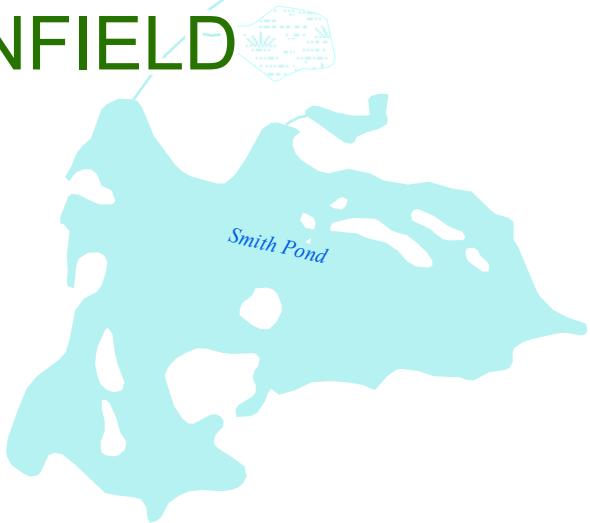
8230  
8231  
8232  
8900  
0723  
0751  
8887

0252  
0253  
Route 10 N




Match to Page 18

# ENFIELD



Smith Pond



Halfmile Pond

# 10

Hackett Rd

Goodhue Hill Rd

0038

0039

Match to Page 9

Match to Page 11

0 495 990 1,980 Feet

Match to Page 3

ENFIELD  
GRANTHAM

Match to Page 19

# ENFIELD

Crystal Lake

Algonquin Rd

0051

0045

0040 0469  
0468

0610

Hackett Rd

Goodhue Hill Rd

0038

0039

NH Route 4A

4A

King James Rd

0044

0743

Boys Camp Rd

0046

0047

Match to Page 10

Match to Page 13

# 11

Arnold Dr  
0042 0455  
0456

Cindy's Way

0744

George Hill Rd

Bog Rd

George Pond

0662

0663

0028

0 495 990 1,980 Feet

Match to Page 4

Match to Page 20

# ENFIELD

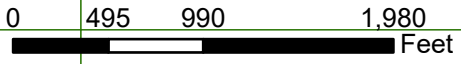
Crystal Lake

Algonquin Rd

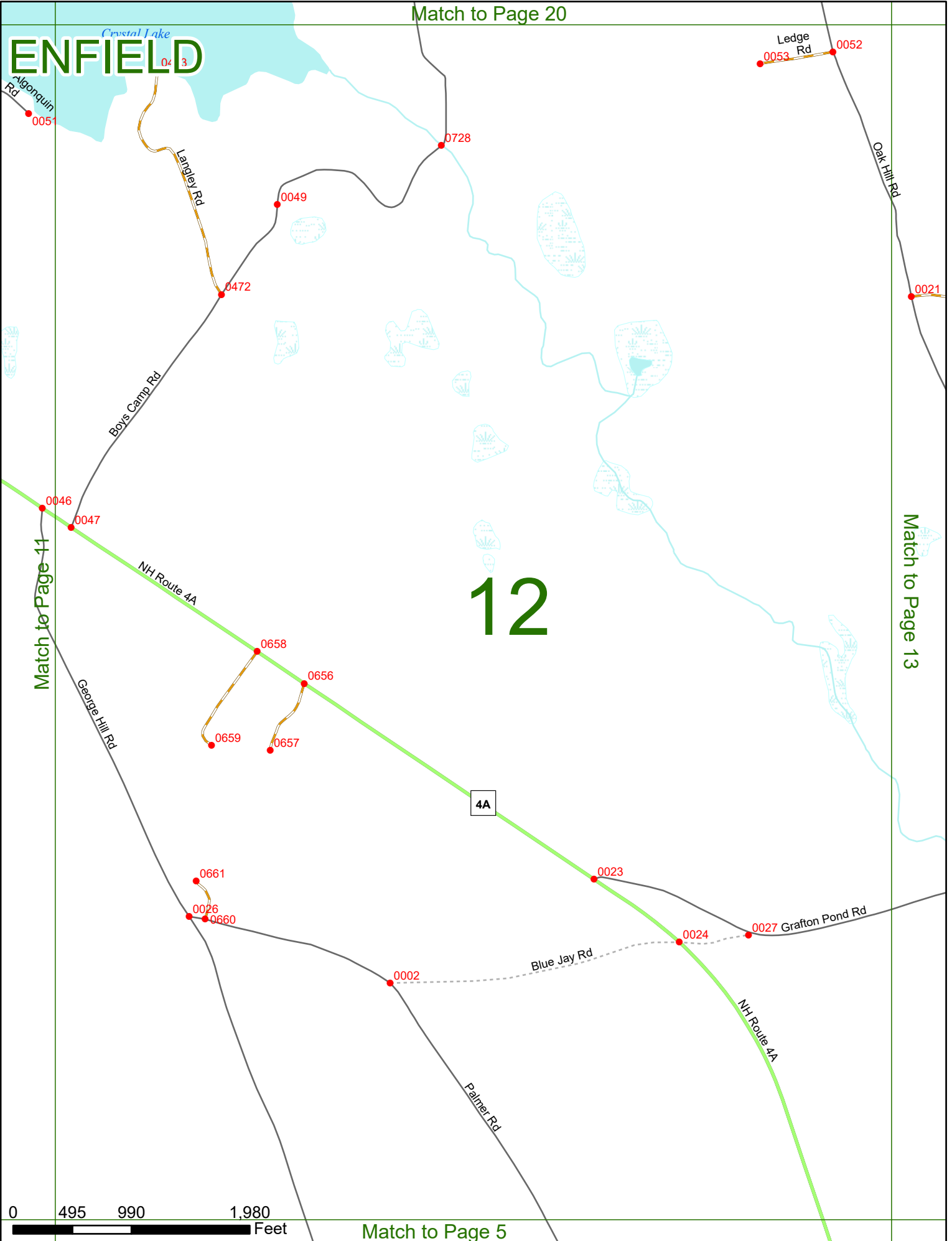
Match to Page 11

Match to Page 13

# 12



Match to Page 5



Ledge Rd 0053 0052

Oak Hill Rd

0021

0728

0049

0472

Boys Camp Rd

0046

0047

NH Route 4A

0658

0656

0659

0657

4A

George Hill Rd

0661

0026

0660

0023

0024

0027

Grafton Pond Rd

0002

Blue Jay Rd

Palmer Rd

NH Route 4A

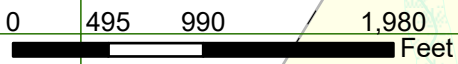
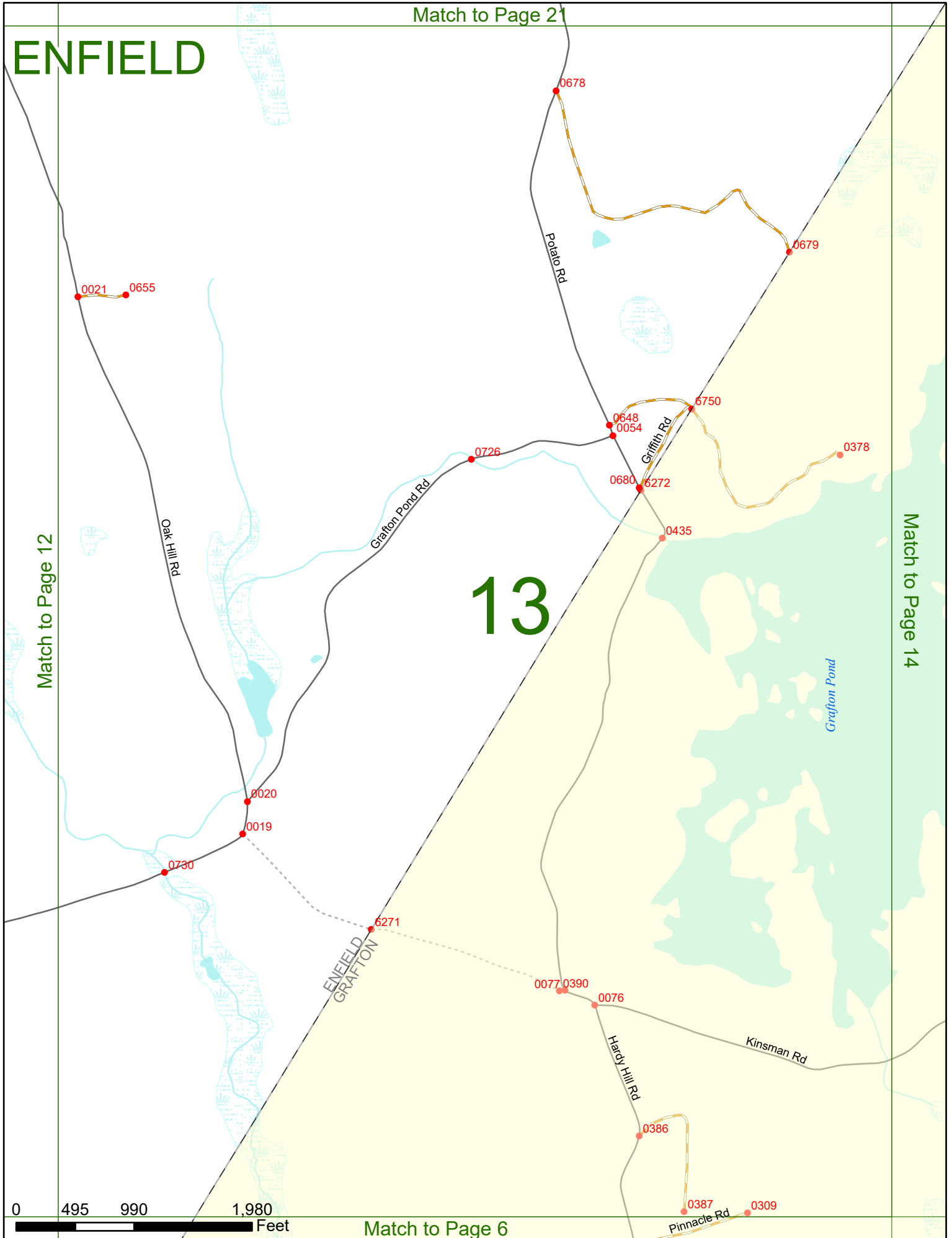
Match to Page 21

# ENFIELD

Match to Page 12

Match to Page 14

# 13



Match to Page 6



# ENFIELD

Match to Page 13

Match to Page 0

# 14

0378

0375

Blood Rd

Grafton Pond

Society Rd

0377

0376

Riddle Hill Rd

0075

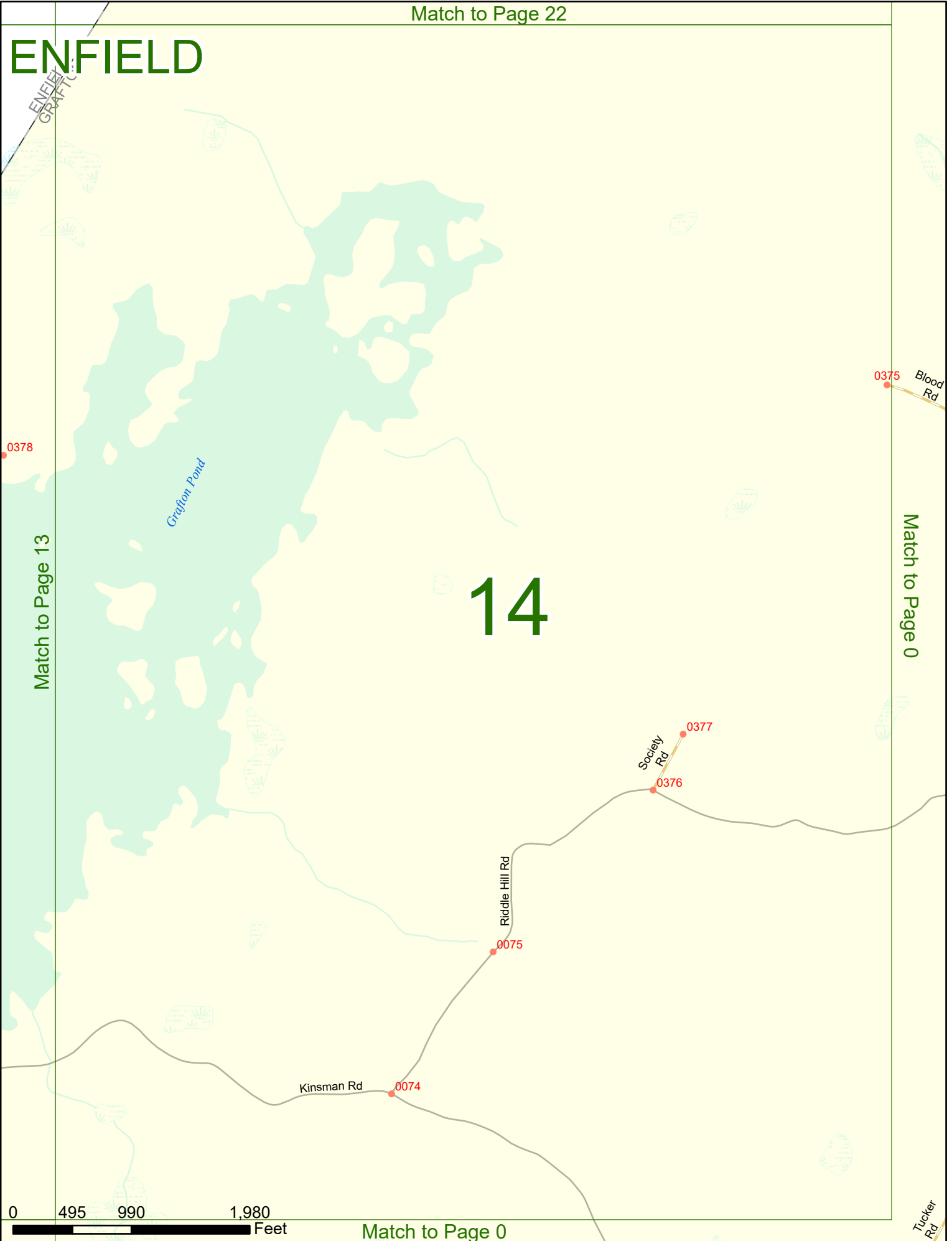
Kinsman Rd

0074

0 495 990 1,980 Feet

Match to Page 0

Tucker Rd



# ENFIELD

Match to Page 0

89

10

Patch Rd

0496

Downer South

0420

2169

Barden Hill Rd

2177

0419

Meriden Rd

120

# 15

Match to Page 16

Match to Page 0

Great Brook Rd

0417

0415

0416

0414

2365

2340

Merry Ln

2366

Atherton Rd

LEBANON  
ENFIELD

6098

2334

0 495 990 1,980 Feet

Match to Page 7

# ENFIELD

Match to Page 23

Match to Page 15

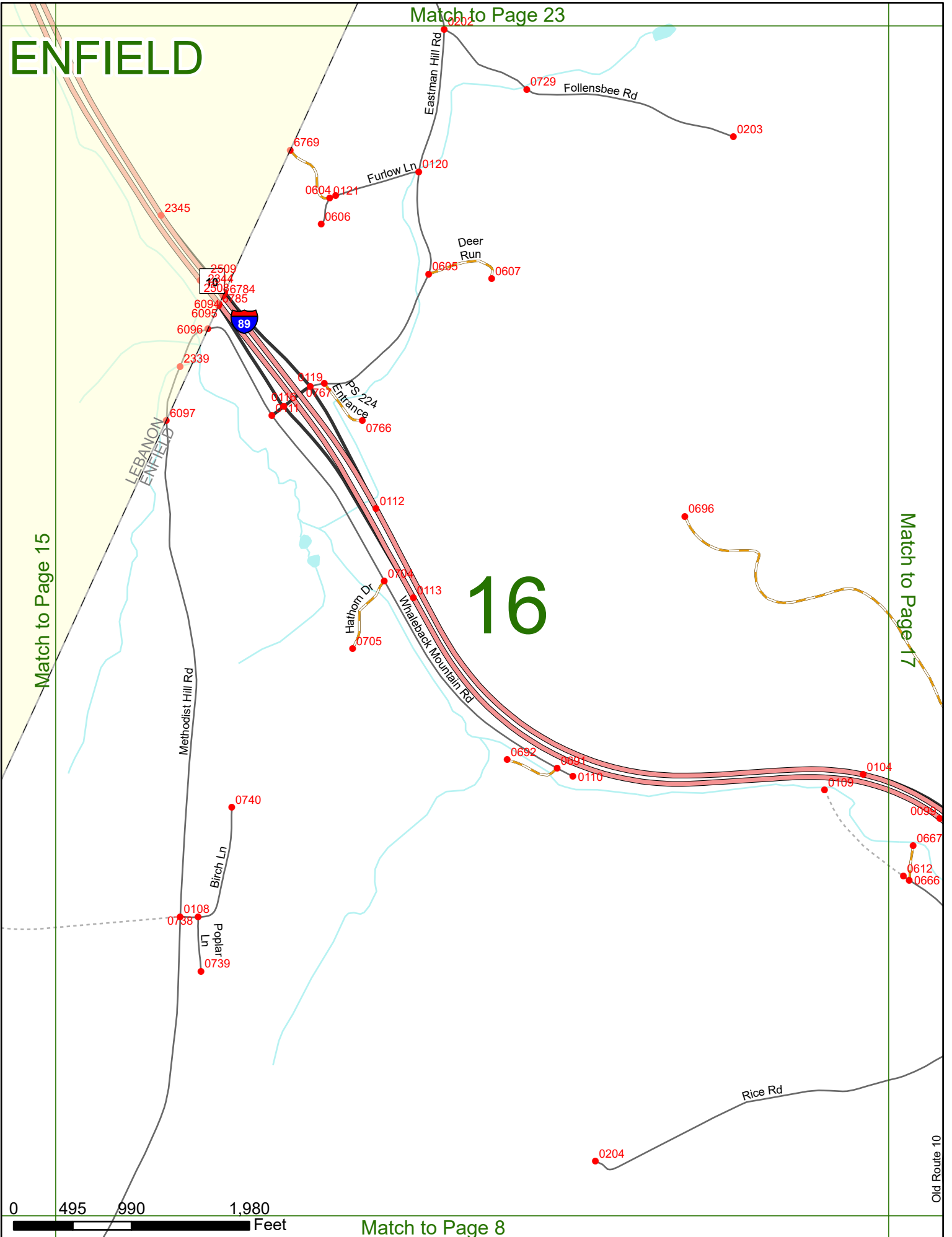
Match to Page 17

# 16

Match to Page 8

0 495 990 1,980 Feet

Old Route 10

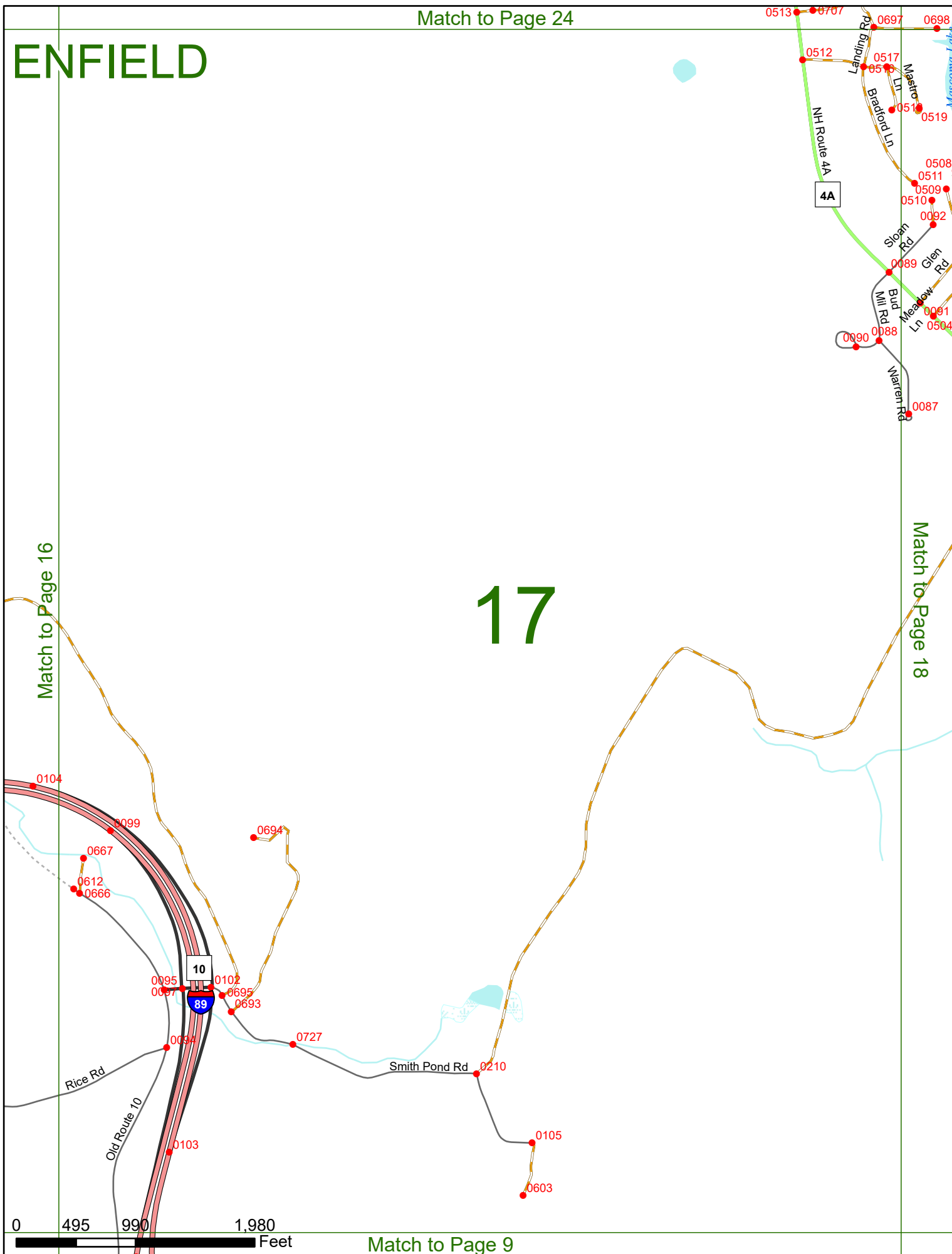


# ENFIELD

# 17

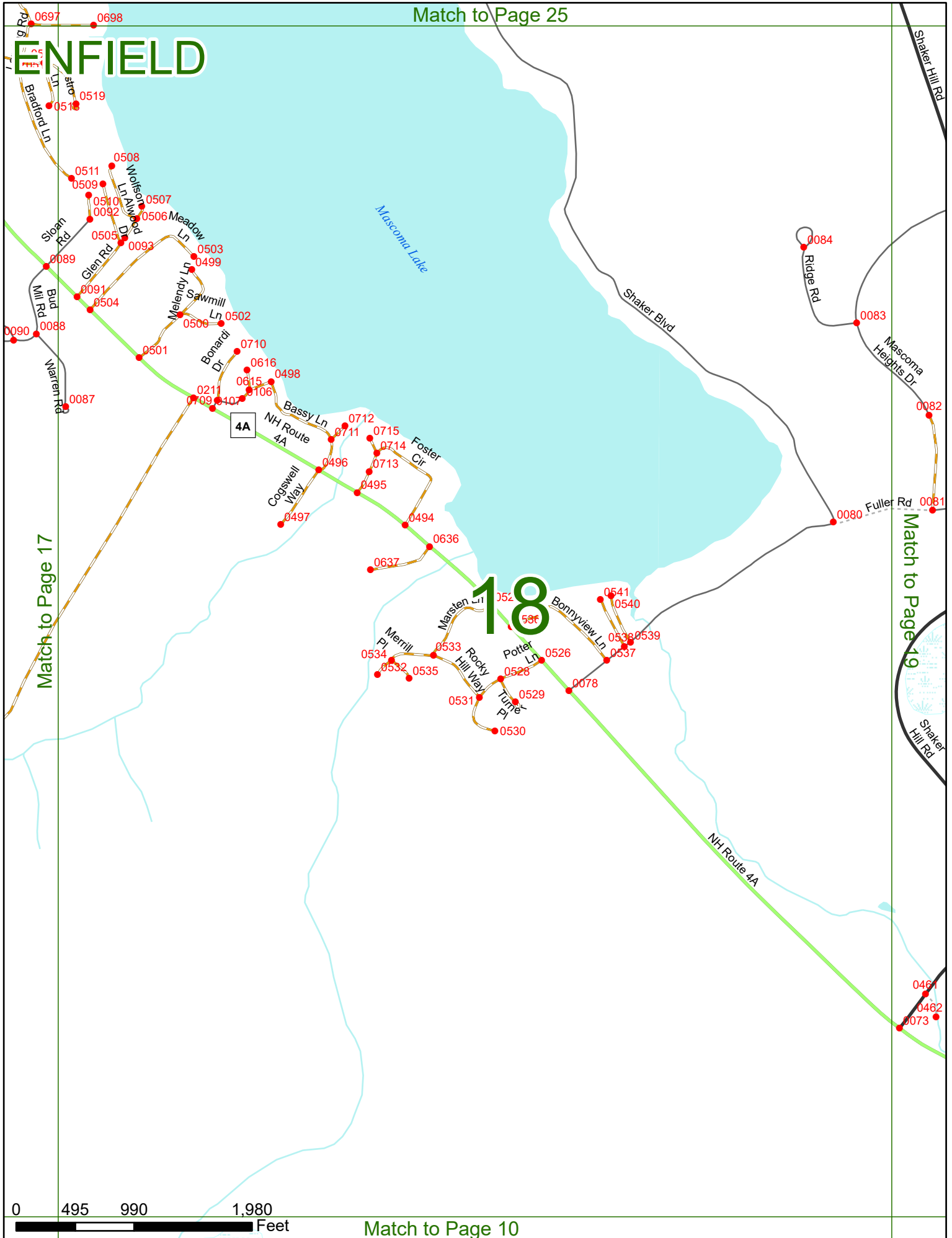
Match to Page 16

Match to Page 18



Match to Page 25

# ENFIELD



Match to Page 17

Match to Page 19



Match to Page 10

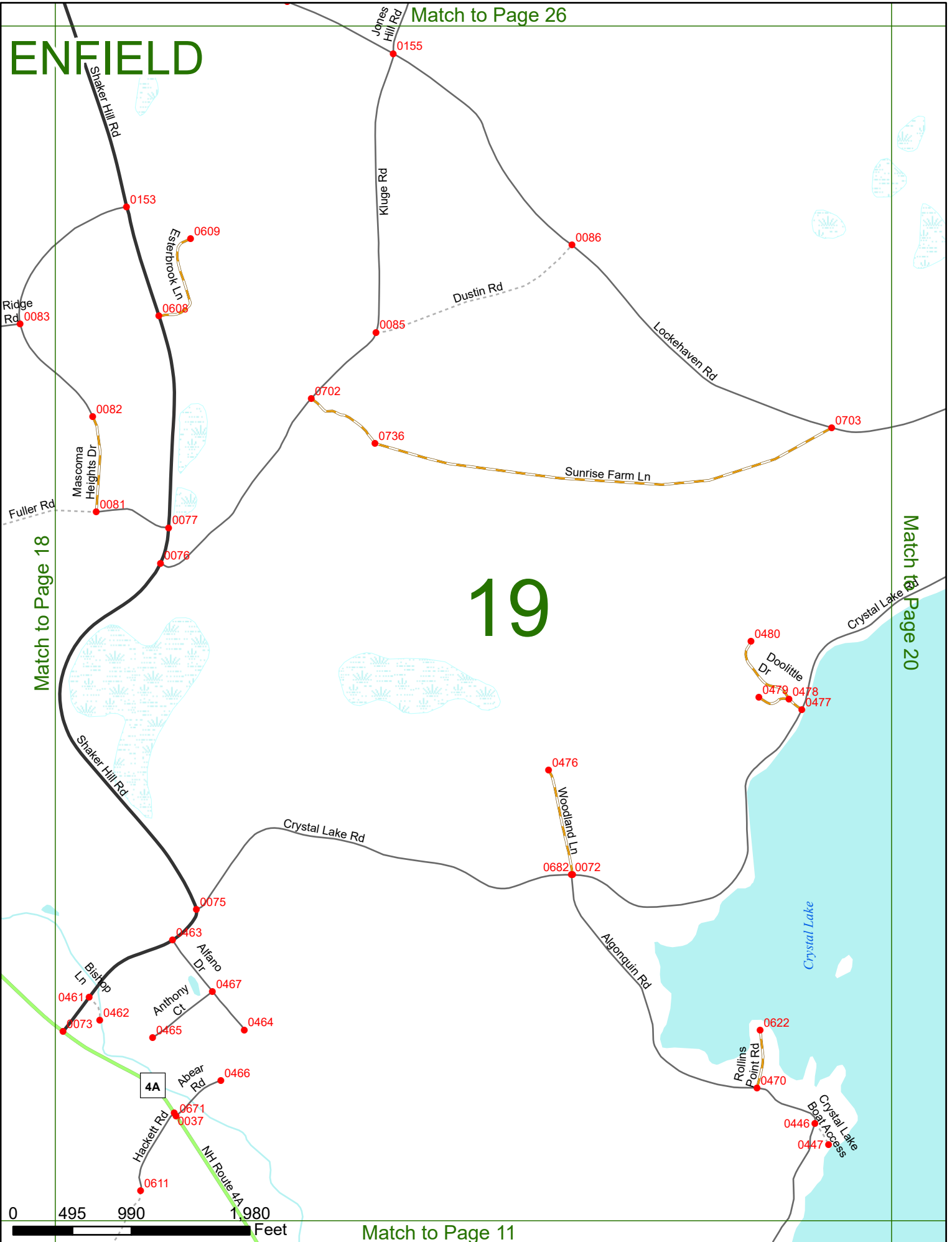
# ENFIELD

Match to Page 26

# 19

Match to Page 18

Match to Page 20



Match to Page 11


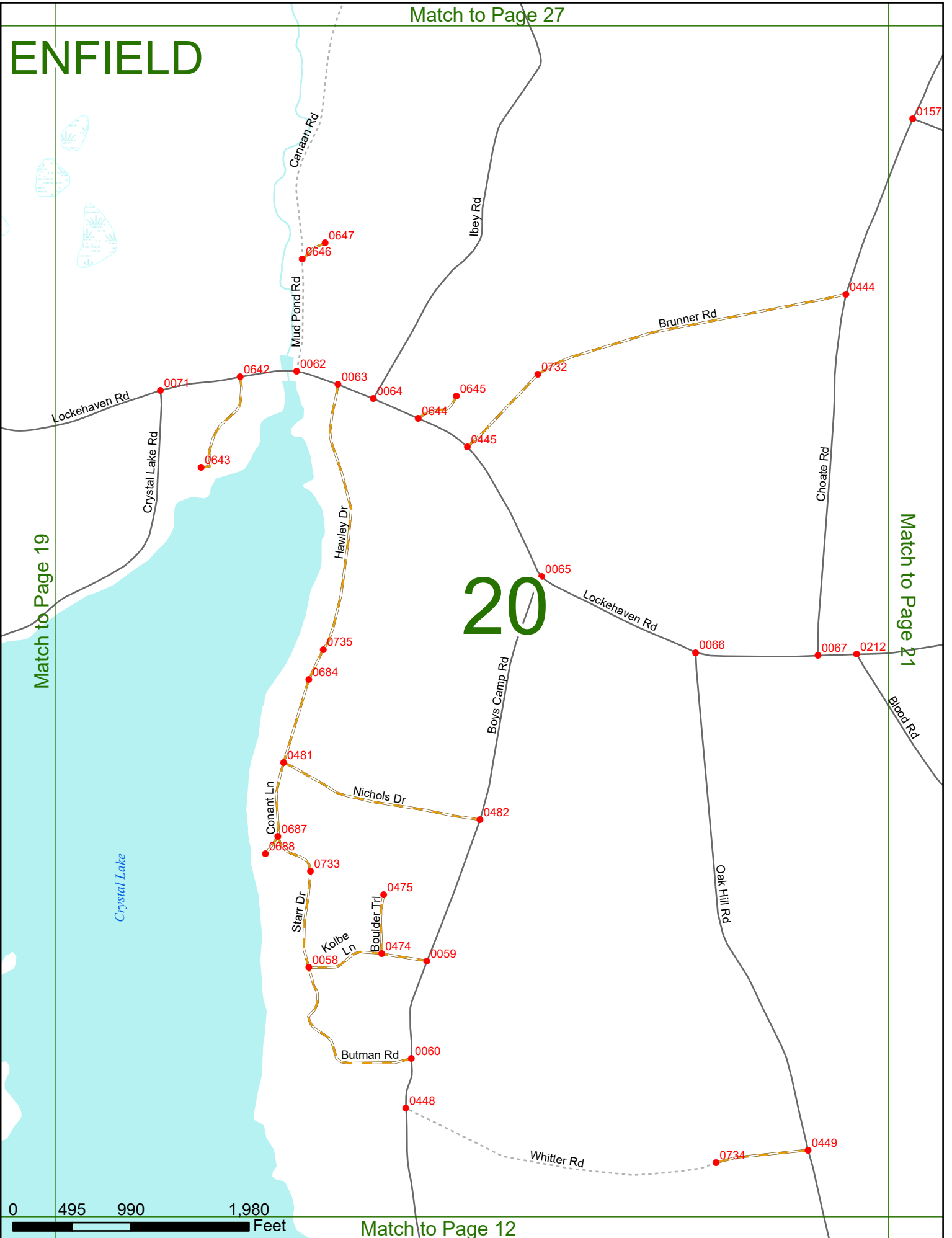
Match to Page 27

# ENFIELD

Match to Page 19

Match to Page 21

## 20



Match to Page 12

Match to Page 28

0009

# ENFIELD

CANAAN  
ENFIELD

0157

0158

6772

Whitehouse Rd

Hazen Rd

Chebacco St  
0436

0159

0621

Choate Rd

0444

Potato Rd

Match to Page 20

Lockehaven Rd

0069

# 21

0653

Lockehaven Rd  
0683

Match to Page 22

0654

Spectacle Pond

0068

Blood Rd

0772


Windy Blood Ln

0057

Goss Rd

0056

Potato Rd

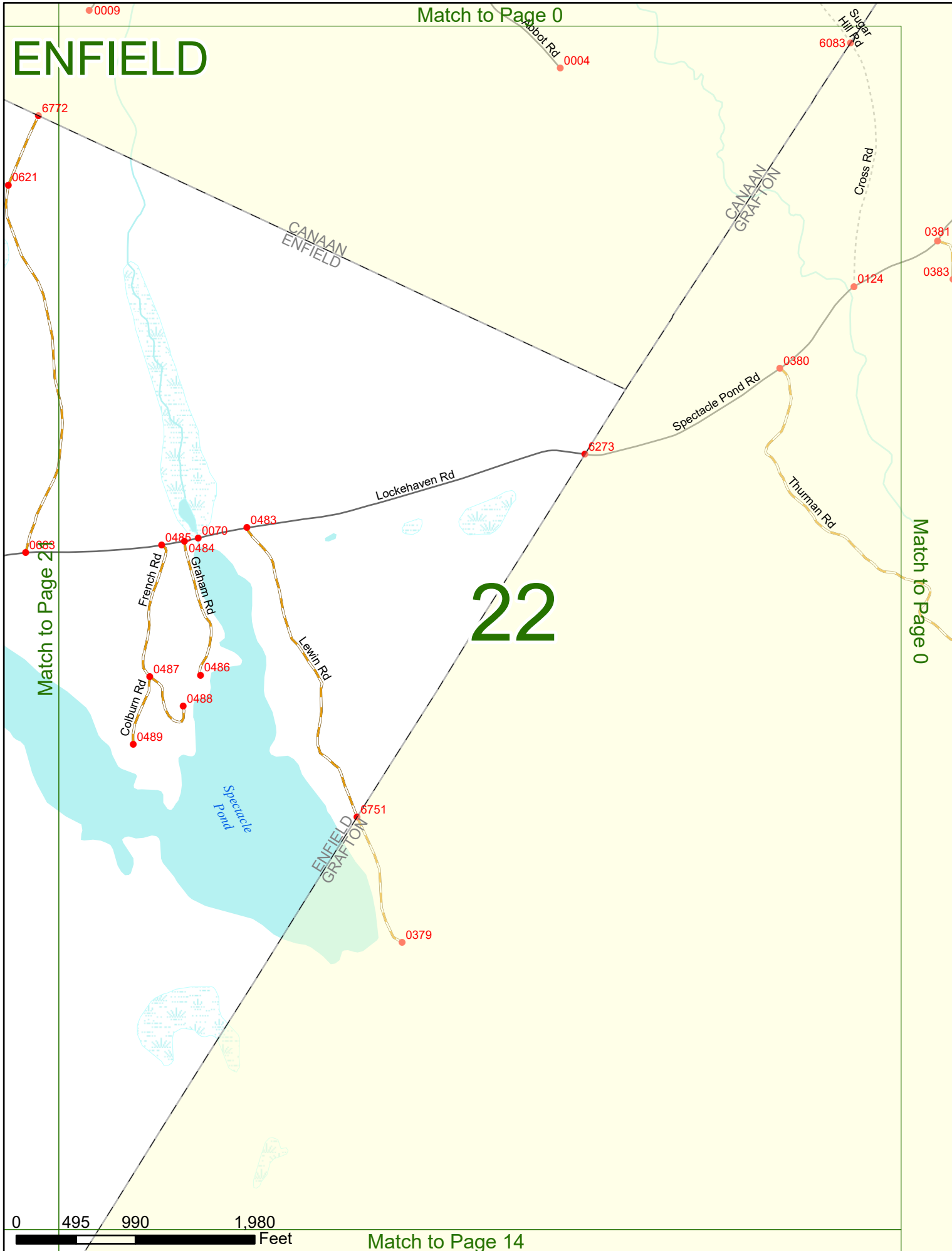


Match to Page 13



Match to Page 0

# ENFIELD



# 22

Match to Page 21

Match to Page 0

0 495 990 1,980 Feet

Match to Page 14

# ENFIELD

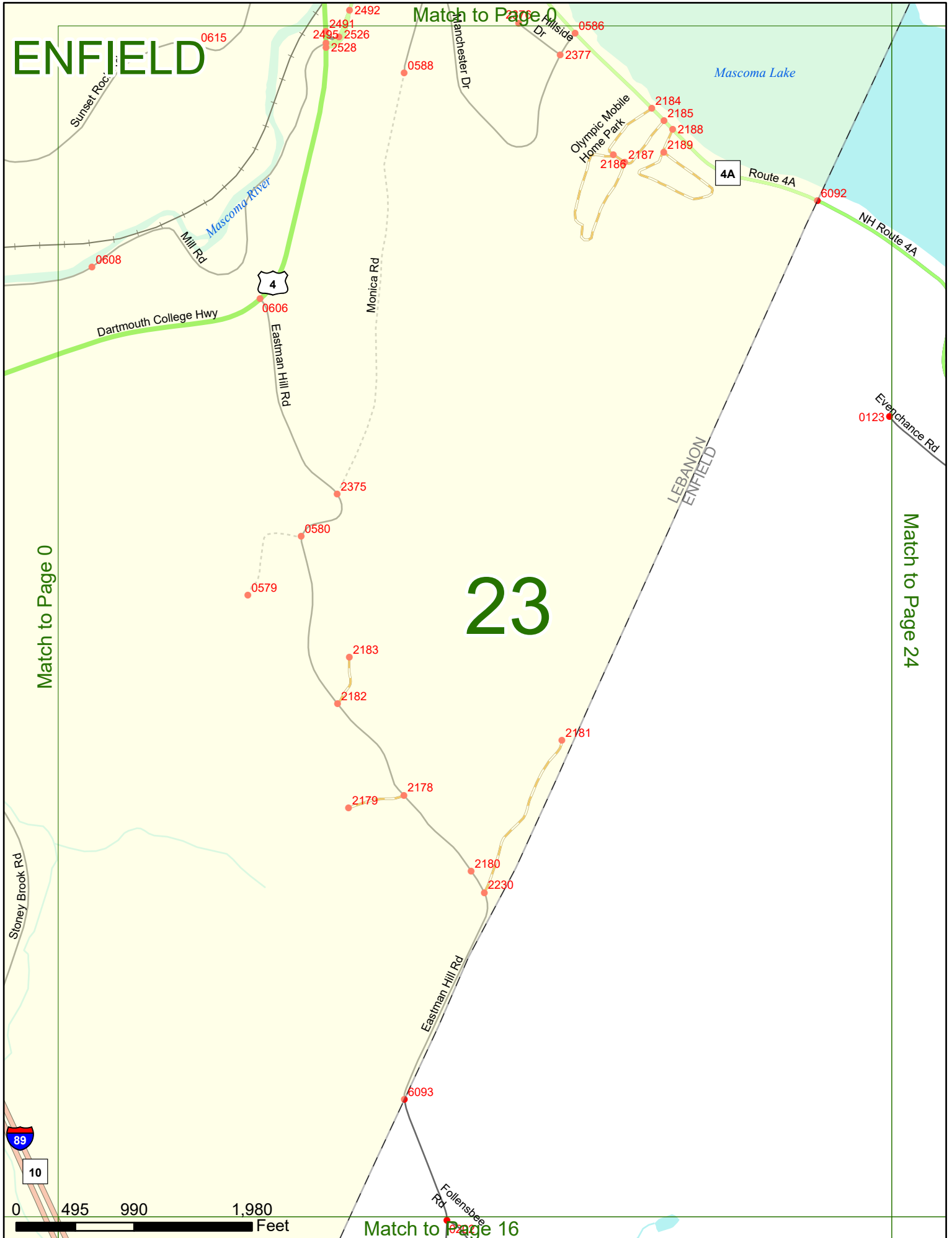
Match to Page 0

# 23

Match to Page 0

Match to Page 24

Match to Page 16



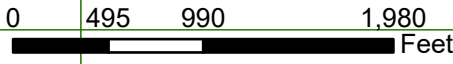
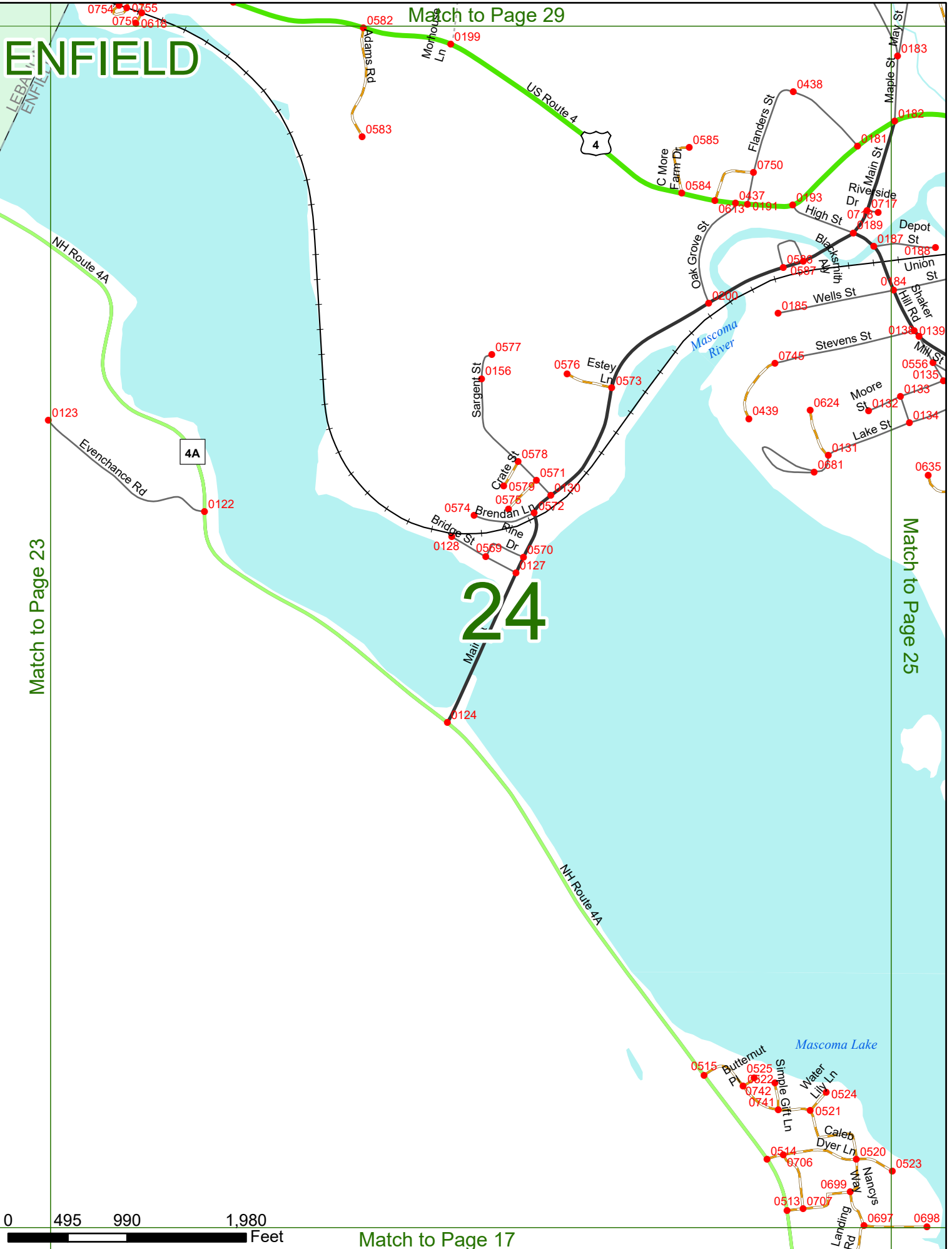
# ENFIELD

Match to Page 29

Match to Page 23

Match to Page 25

# 24



Match to Page 17

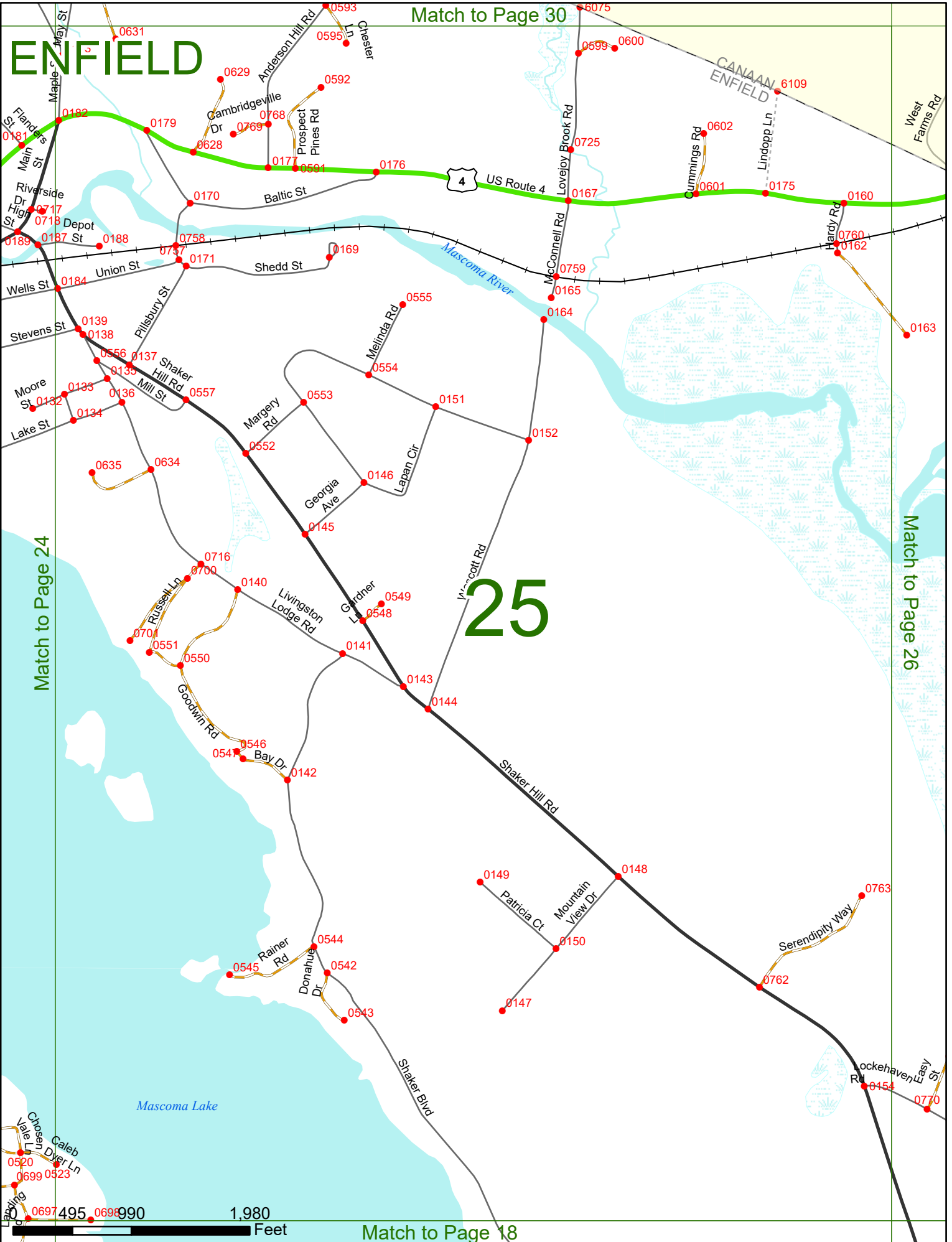
# ENFIELD

Match to Page 30

Match to Page 24

Match to Page 26

# 25



Match to Page 18

1,980 Feet

# ENFIELD

Match to Page 0

US Route 4



Blackwater Rd

South Rd

West Farr...

6794 0161 0063

0761

6076

6077

0160

0162

0163

0062

0854

0537

Jones Hill Rd

CANAAN  
ENFIELD

6078

Mind Pond

Match to Page 25

Mascoma River

Match to Page 27

# 26

0641

Bryant Ln

0491

0640

0493

0763

0492

0626

0627

0771

0770

0154


Easy St

Lockhaven Rd

Fitzgerald Dr

Jones Hill Rd

0490



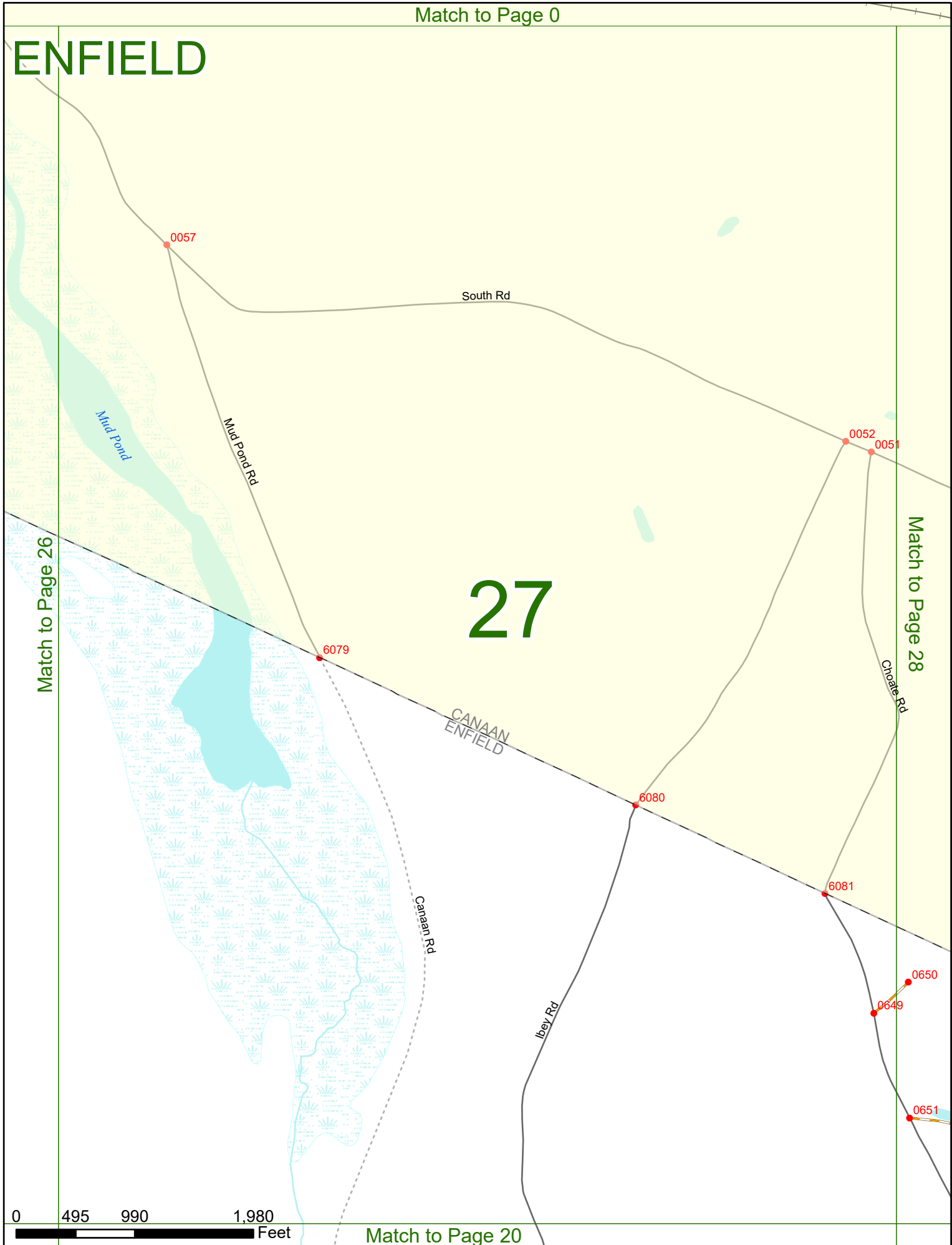
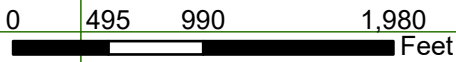
Match to Page 19

# ENFIELD

# 27

Match to Page 26

Match to Page 28



# ENFIELD

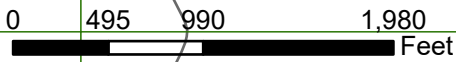
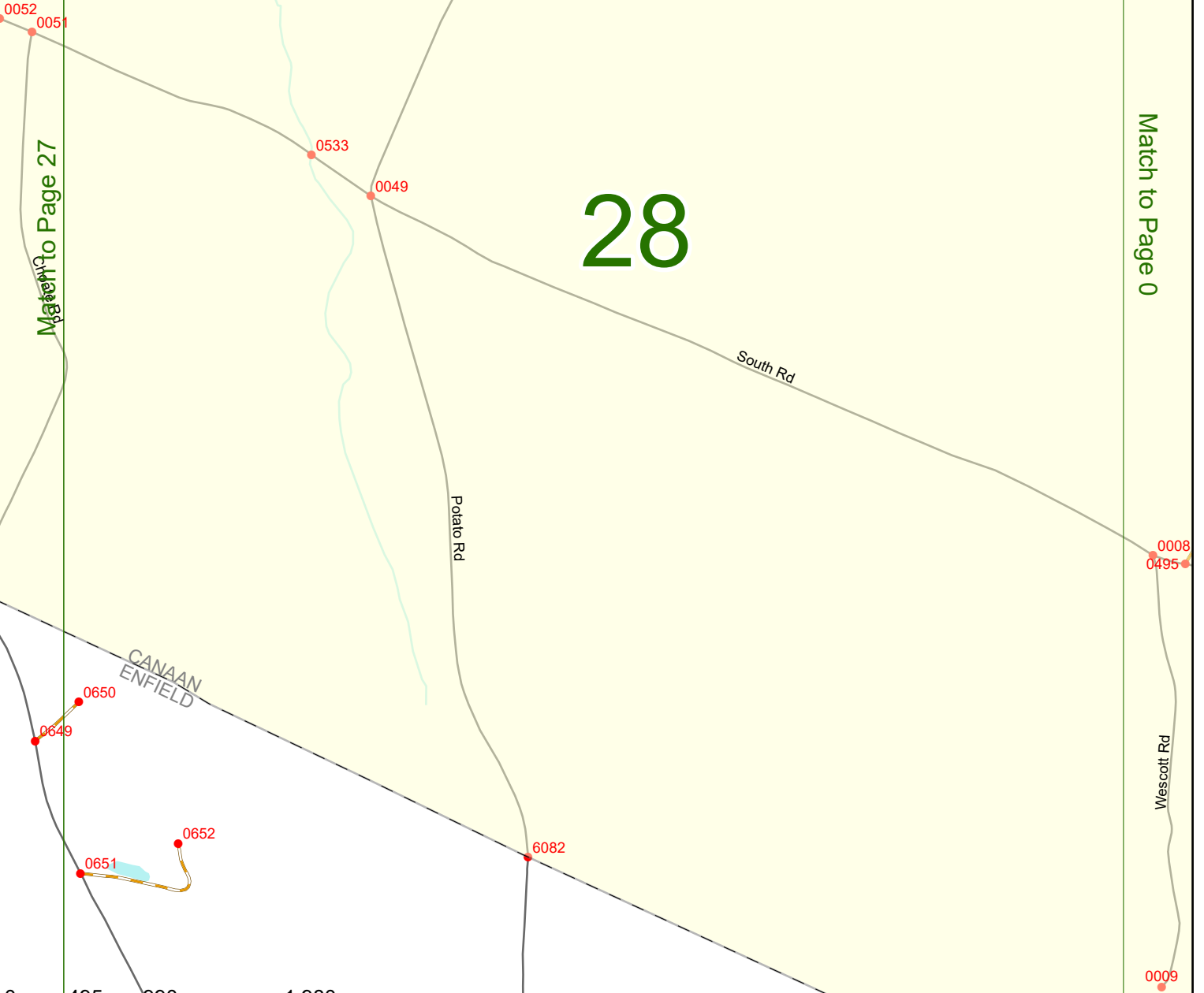
Match to Page 0

# 28

Match to Page 0

Match to Page 27

Match to Page 21



Match to Page 0

# ENFIELD

# 29

Willow Rd  
0004

0003

Goss Rd

HANOVER  
CANAAN

Enfield  
Reservoir

0067

May St

Match to Page 30

Match to Page 0

Rudsboro Rd

6327

HANOVER  
LEBANON

Mose Mountain Rd

CANAAN  
ENFIELD

6073

LEBANON  
ENFIELD

Maple St

6074

0597

May St

Brown St

0589

Stark Ln

0195

0630

Dartmouth  
College Hwy

06759

0560

0567

0561

0562

0563

0565

0566

0567

0568

0569

0570

0571

0572

0573

0574

0575

0576

0577

0578

0579

0580

0581

0582

06091

0617

0618

0619

0620

0621

0622

0623

0624

0625

0626

0627

0628

0629

0630

0631

0632

0633

0634

0635

0636

0637

0638

0639

0640

0 495 990 1,980 Feet

Match to Page 24

0582

Adams Rd

0198

Up house Ln

0199

0200

0201

0202

0203

0204

0205

0206

0207

0208

0209

0210

0211

Muscoma Lake



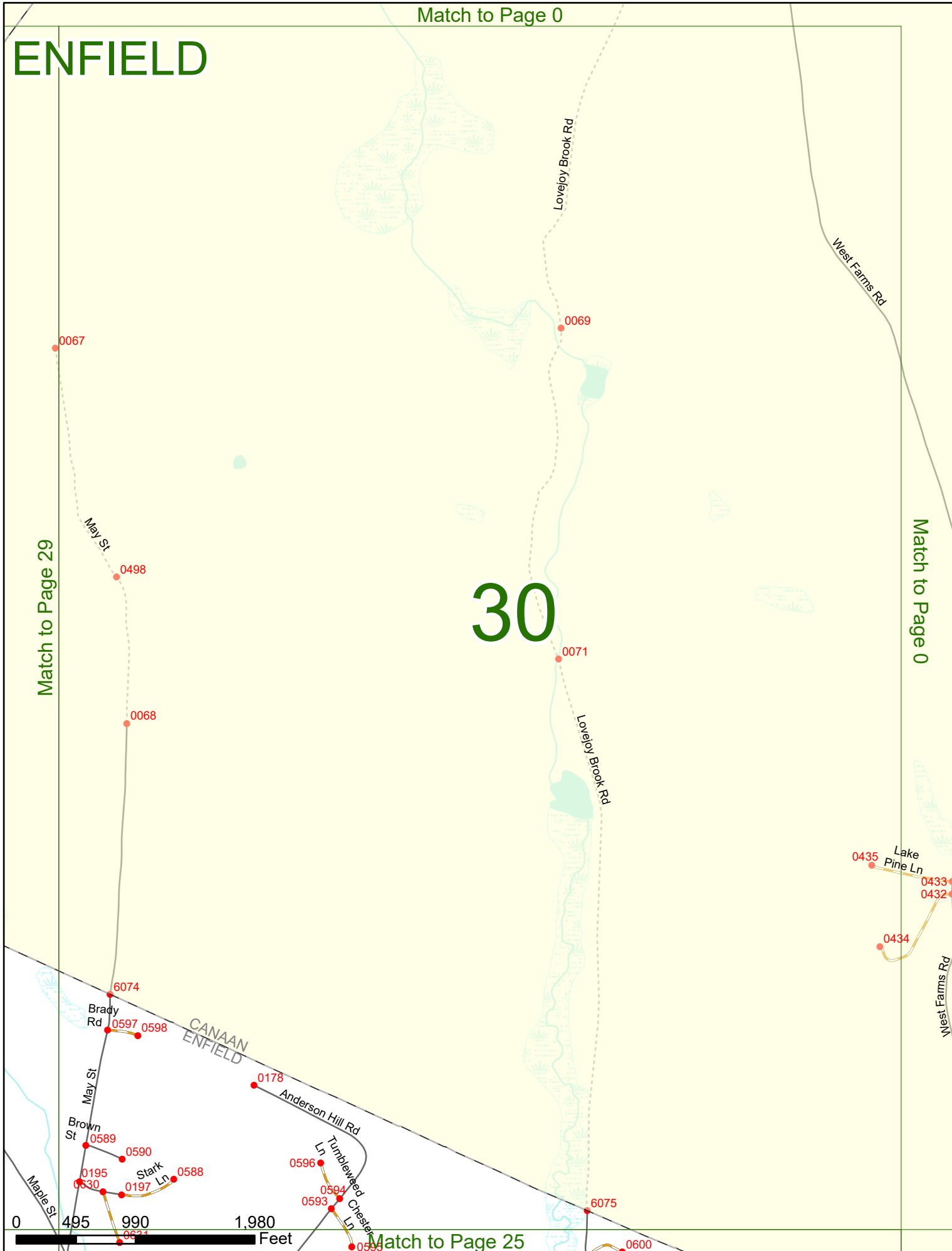
Match to Page 0

# ENFIELD

# 30

Match to Page 29

Match to Page 0



Match to Page 25