

New Hampshire
DOT
 Department of Transportation

Maps and data sets are not guaranteed to be free from errors and omissions. Data is in a constant state of update and correction by various groups and agencies. Information displayed on this map is the best available at the time of publication.

2023 Nodal Reference Bookmap

LEGEND



NHDOT will accept crash locations based on the State of NH Uniform Police Traffic Accident Report.

Crash occurred on:

Option 1 Street Address
 123 Main Street

Option 2 Route No and/or Distance from NESW Intesecting Road, Bridge,
 Street name Intersecting Street Town/County line
 Main Street 500 E Oak Street

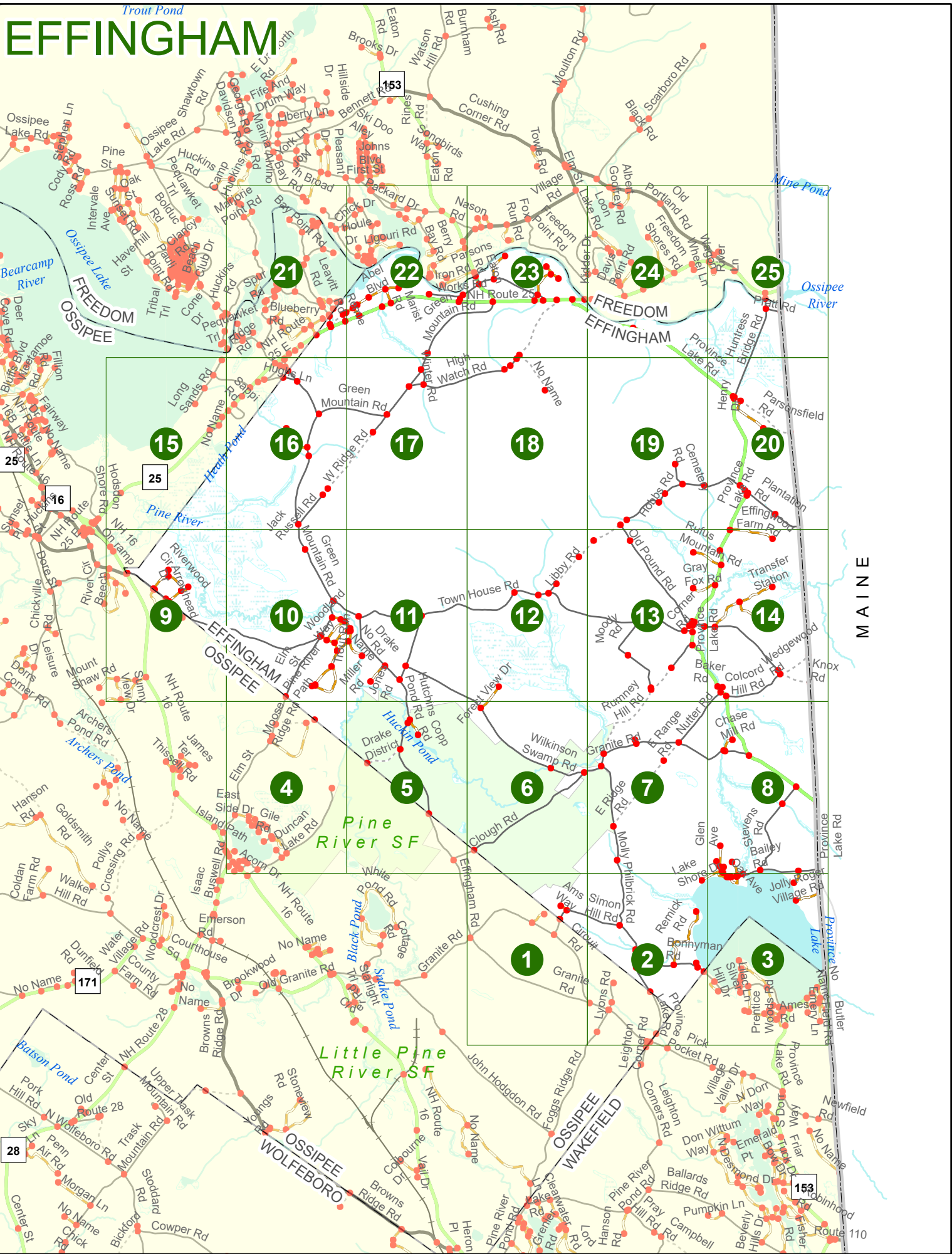
Option 3 First Node Distance from First Node Second Node
 515 212 632

Option 4 Route No and/or Mile Marker on Interstate Only NESW Mile (Marker)
 Street name
 189S 700 feet S 36.8

Option 3 – Example

Street Name Loudon Road
First Node 803
Distance from First Node 318 Ft
Second Node 813





Match to Page 6

EFFINGHAM

Pine River SF

Effingham Rd

Circuit Rd

EFFINGHAM
OSSISEE

0008 Ams
Way

6907

Simon Hill Rd

Pocket
Mountain Rd

1012

1011

6086

0038

0036

1

Match to Page 2


Circuit Rd

Granite Rd

0021

Foggs Ridge Rd

Match to Page 0



Match to Page 0

Match to Page 7

EFFINGHAM

Molly Philbrick Rd

Lake Shore Dr

Province Lake

2

Match to Page 1

Match to Page 3

Simon Hill Rd

Remick Rd

Bonnyman Rd

Island Rd

EFFINGHAM
OSSISPEE

EFFINGHAM
WAKEFIELD

Circuit Rd

Lyons Rd

Province Lake Rd

Granite Rd

OSSISPEE
WAKEFIELD

Foggs Ridge Rd

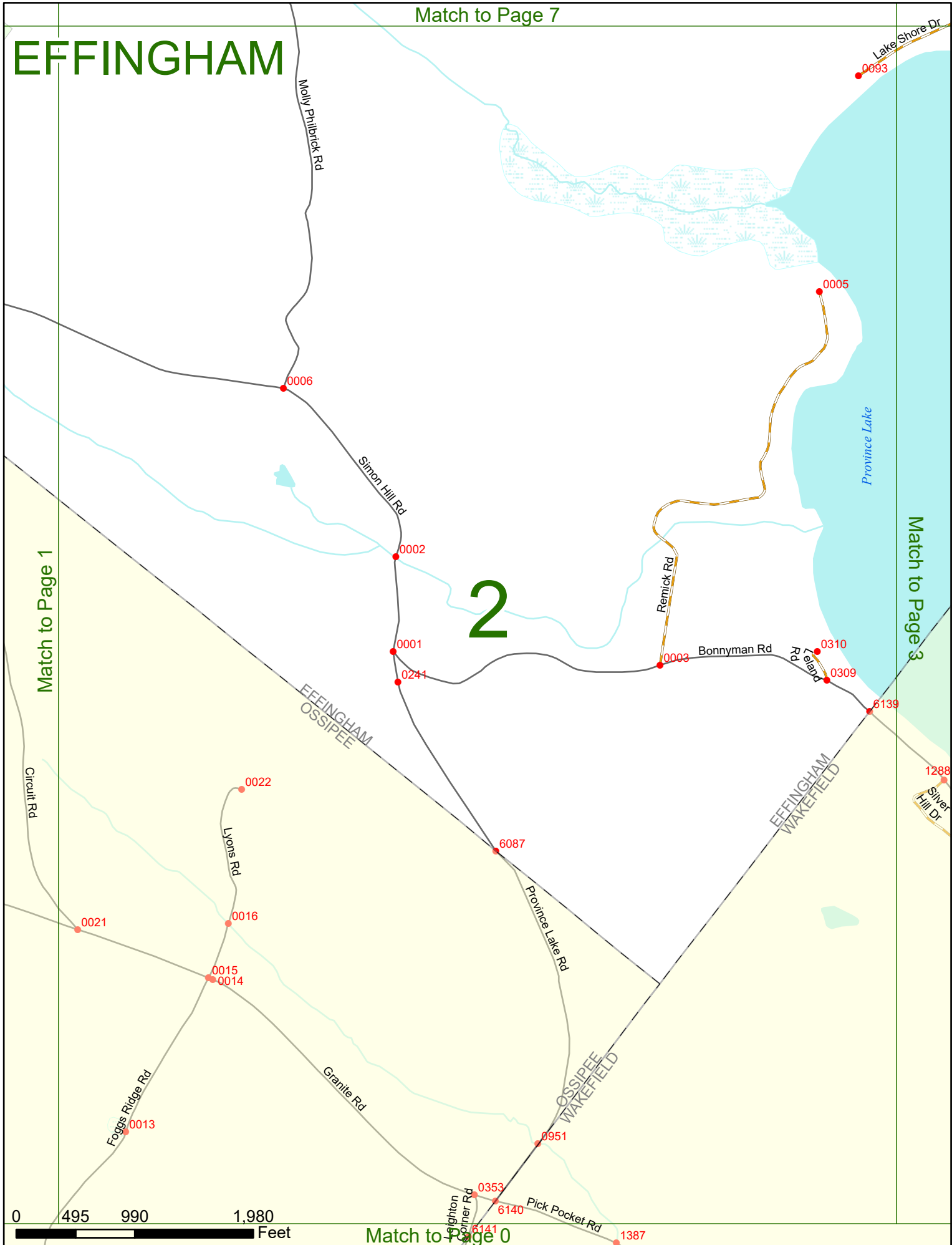
Leighton
Spinner Rd

Pick Pocket Rd

Silver
Hill Dr

0 495 990 1,980 Feet

Match to Page 0



EFFINGHAM

Match to Page 8

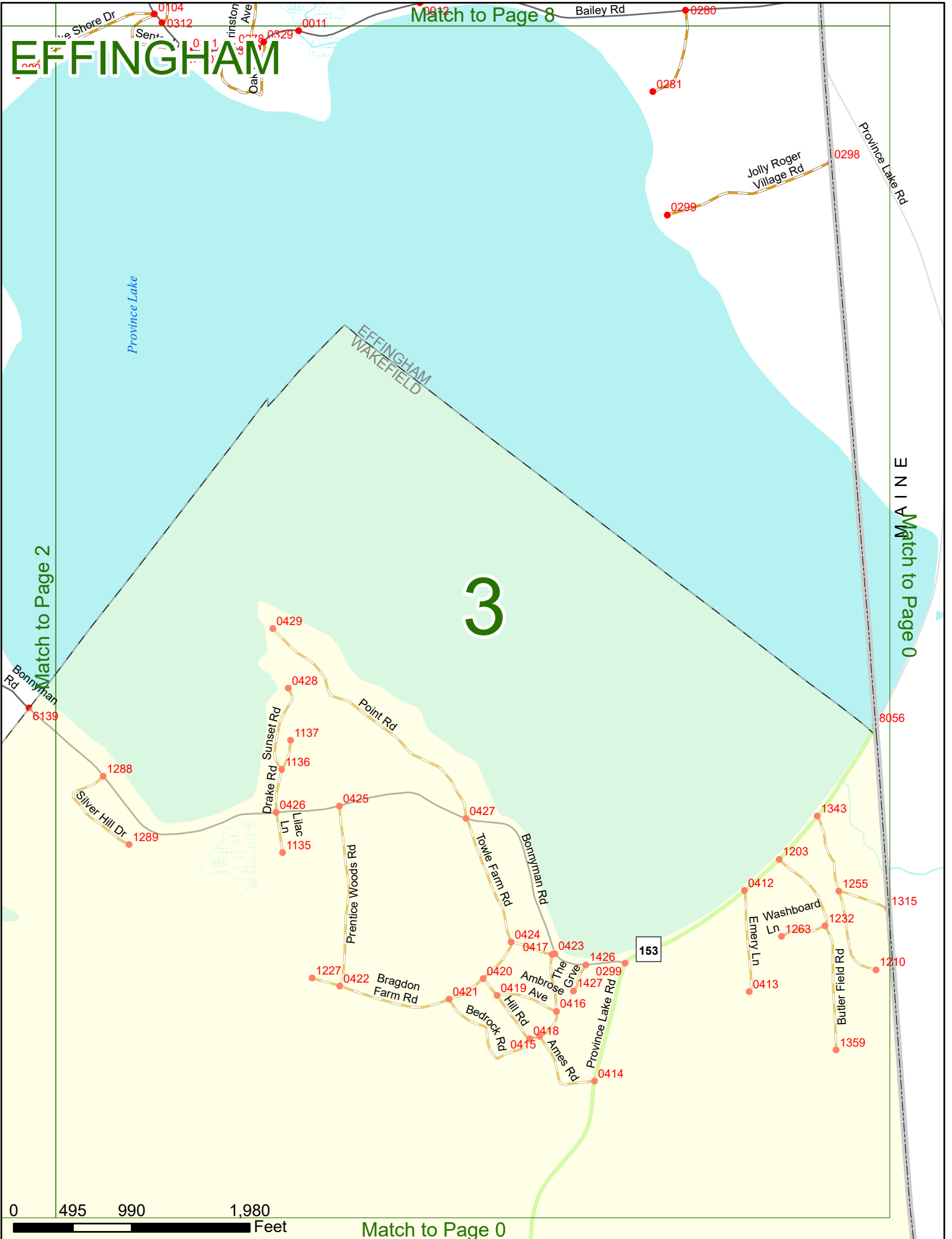
3

Match to Page 2

Match to Page 0

Match to Page 0

0 495 990 1,980 Feet



Match to Page 11

EFFINGHAM

5

Pine River SF

Copp Rd

Huckin Pond

Hutchins Pond Rd

Drake District

EFFINGHAM
OSSISPEE

Match to Page 6

Match to Page 4

6084


6085

0040

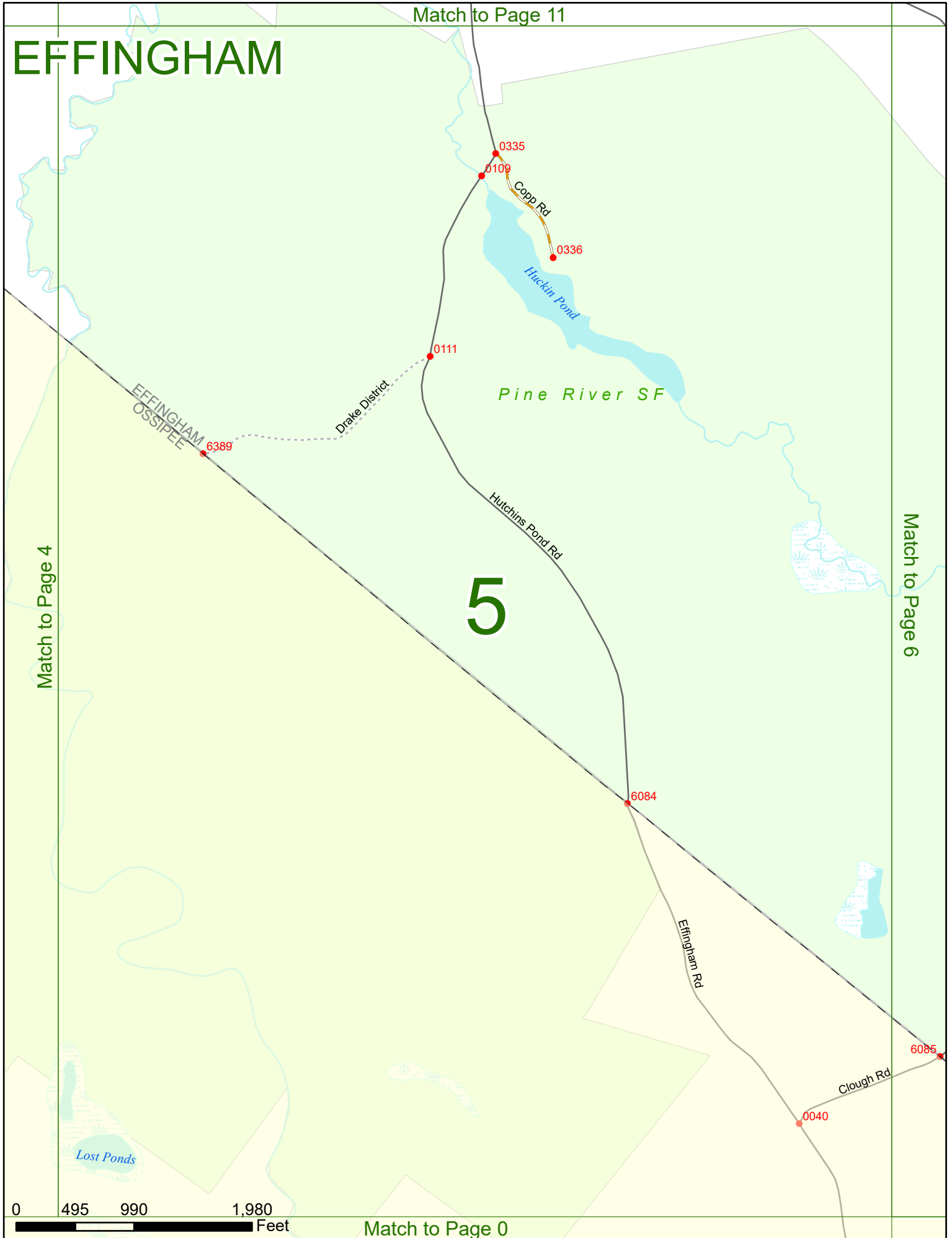
Clough Rd

Effingham Rd

Lost Ponds



Match to Page 0



EFFINGHAM

Forest View Dr

Wilkinson Swamp Rd

6

0022

0020

Clough Rd

Pine River SF

0085

EFFINGHAM
OSSIPPEE

Match to Page 5

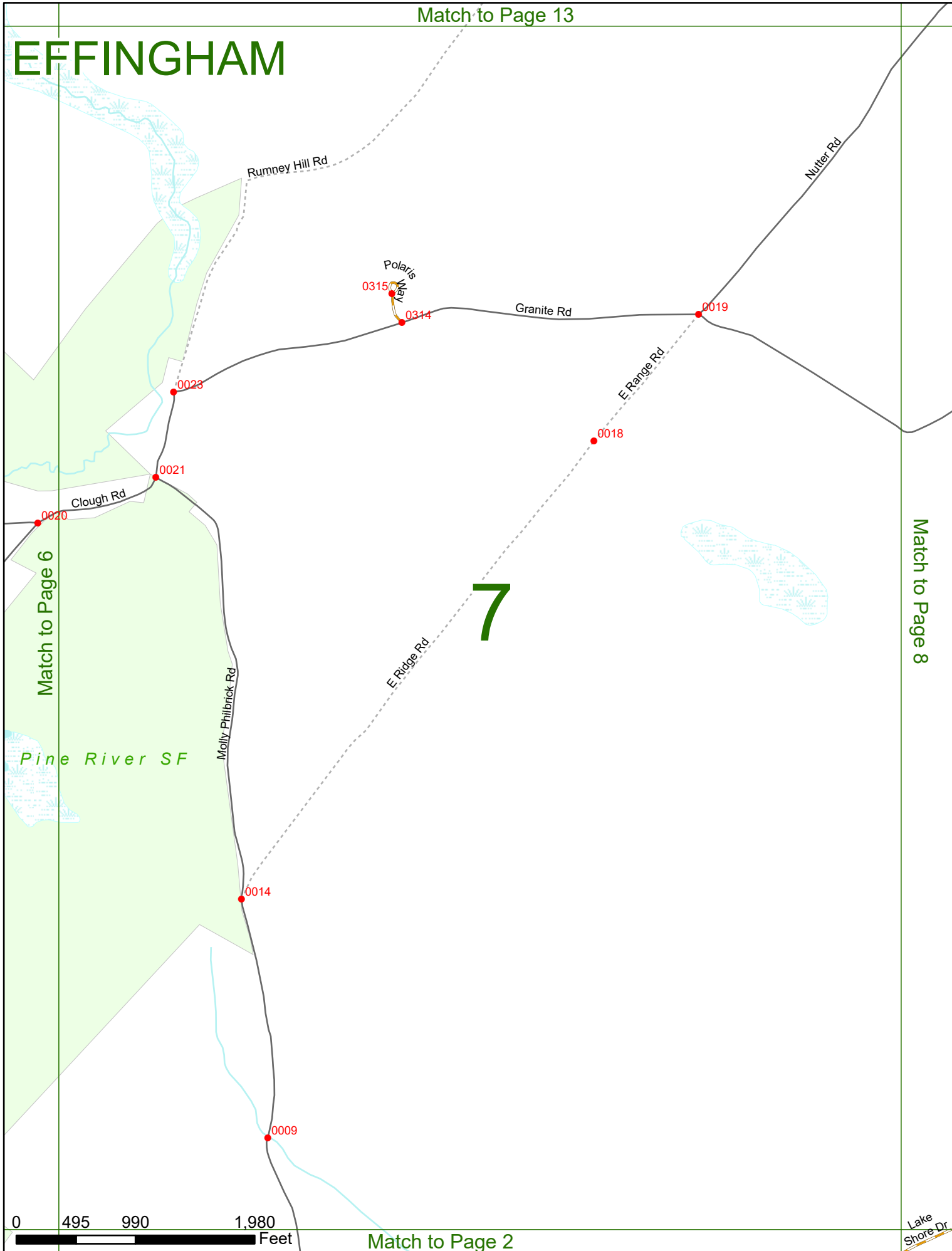
Match to Page 7

Effingham
RI

495 990 1,980 Feet

Match to Page 1

EFFINGHAM



Match to Page 6

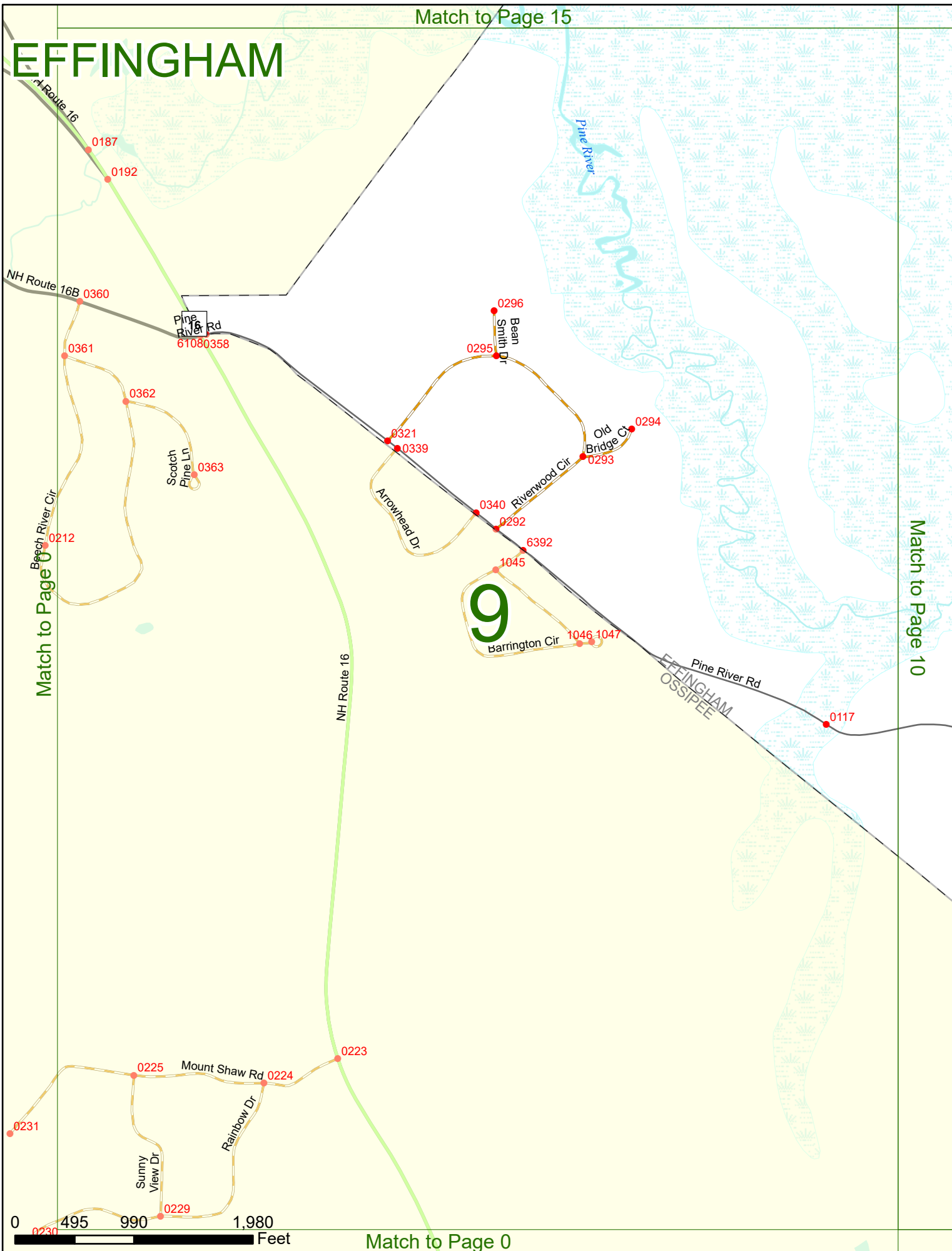
Match to Page 8

7

Pine River SF



EFFINGHAM



Match to Page 0

Match to Page 10



EFFINGHAM

10

Match to Page 9

Match to Page 11

0256

Green Mountain Rd

0092

0300

0301

0103

0102

0266

0249

0247

0247

0098

0099

Woodland Way

Mountain View Dr

Blueberry Trl

Trout Run

Pine River Rd

Elm St

0105

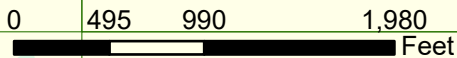
Pine River Path

0106

0302

0297

6083

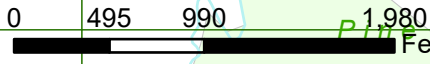
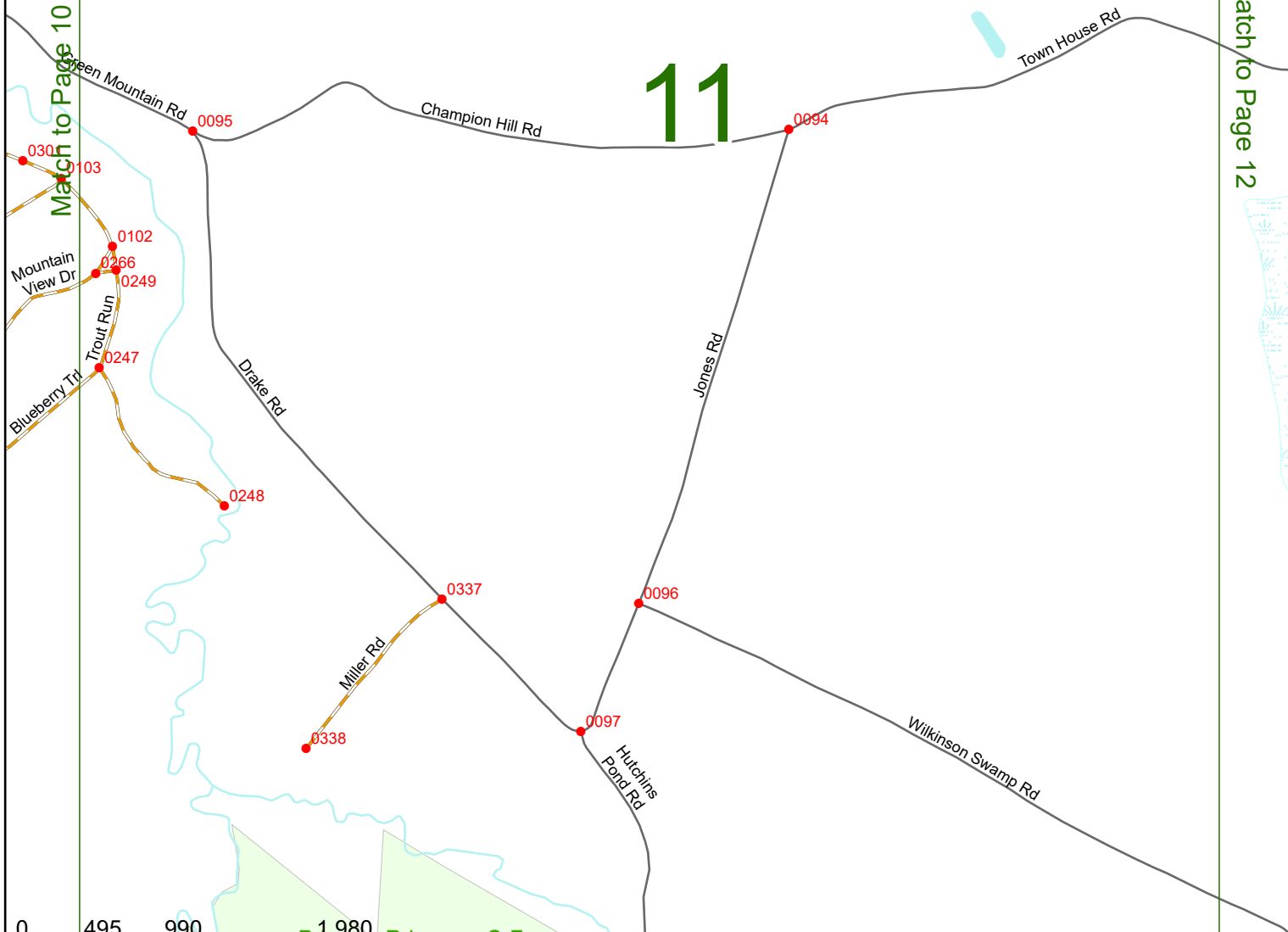


EFFINGHAM

11

Match to Page 10

Match to Page 12



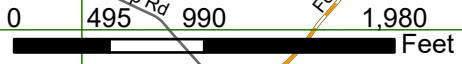
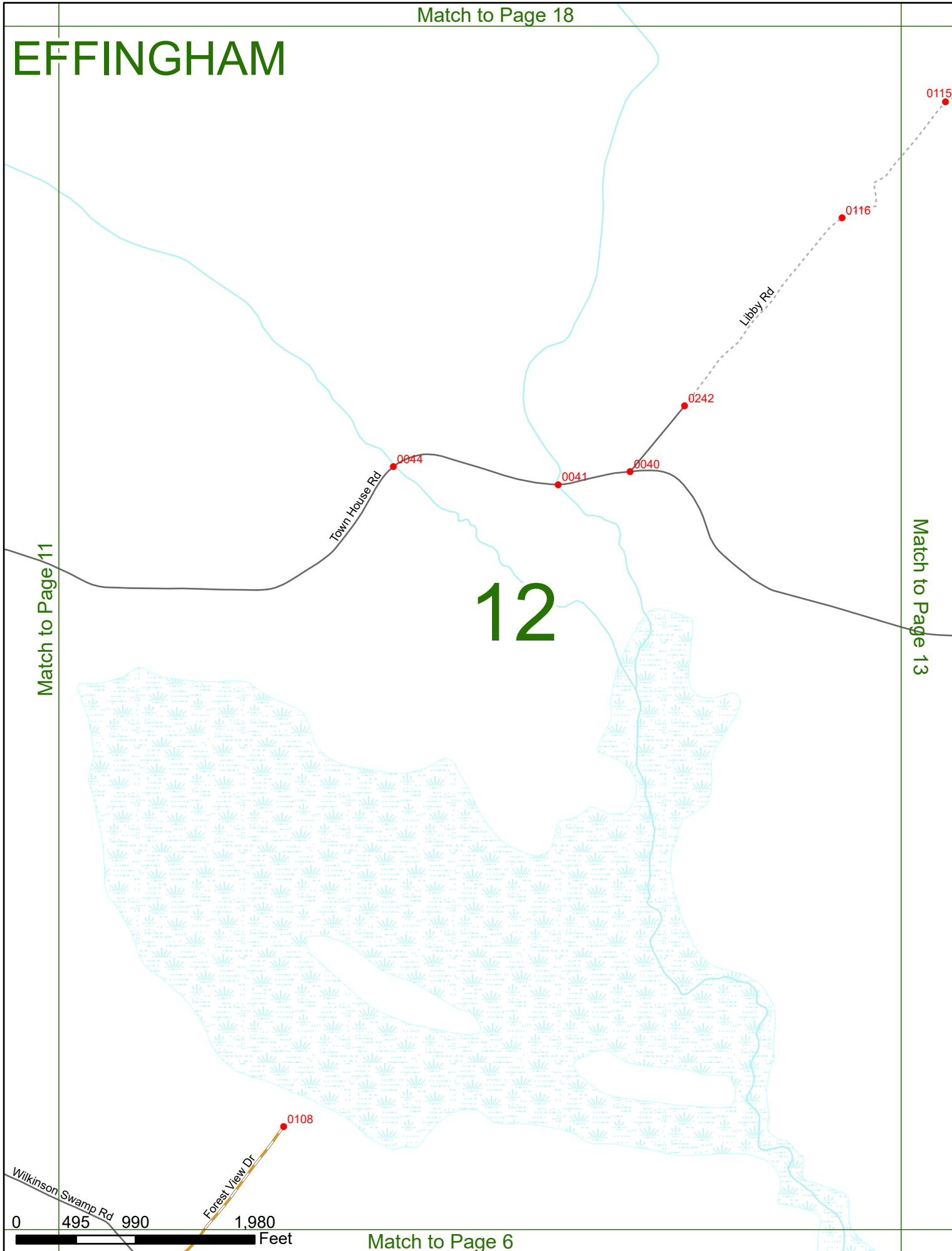
Pine River SF
Match to Page 5

EFFINGHAM

12

Match to Page 11

Match to Page 13



Match to Page 19

EFFINGHAM

0115

0113

0035

Rufus Mountain Rd

Old Pound Rd

0038

Gray Fox Rd

0025

Match to Page 12

13

Match to Page 14

Town House Rd

0039

Cross Rd

0341

0032

Snow Rd

0033

0031

0303

0036

Corner Rd

Town House Rd

0034

153

Moody Rd

0243

Rumney Hill Rd

0043

0029

Plover Lake Rd

0326
0042

Nutter Rd



Match to Page 7

EFFINGHAM

Match to Page 20

8035

Effingwood Farm Rd

0072

Province Lake Rd

0304

Rufus Mountain Rd

0027

153

Gray Fox Rd

0025

0037

Transfer Station

0276

14

Transfer Station

0277

Match to Page 13

0303

0036

Snow Rd

MAINE

Match to Page 0

Province Lake Rd

8036

Wedgewood Rd

0244

0028

Knox Rd

8037

Baker Rd

0319

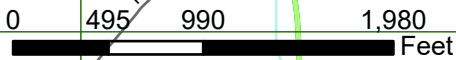
0320

0026

Nutter Rd

0024

Colcord Hill Rd



Match to Page 8

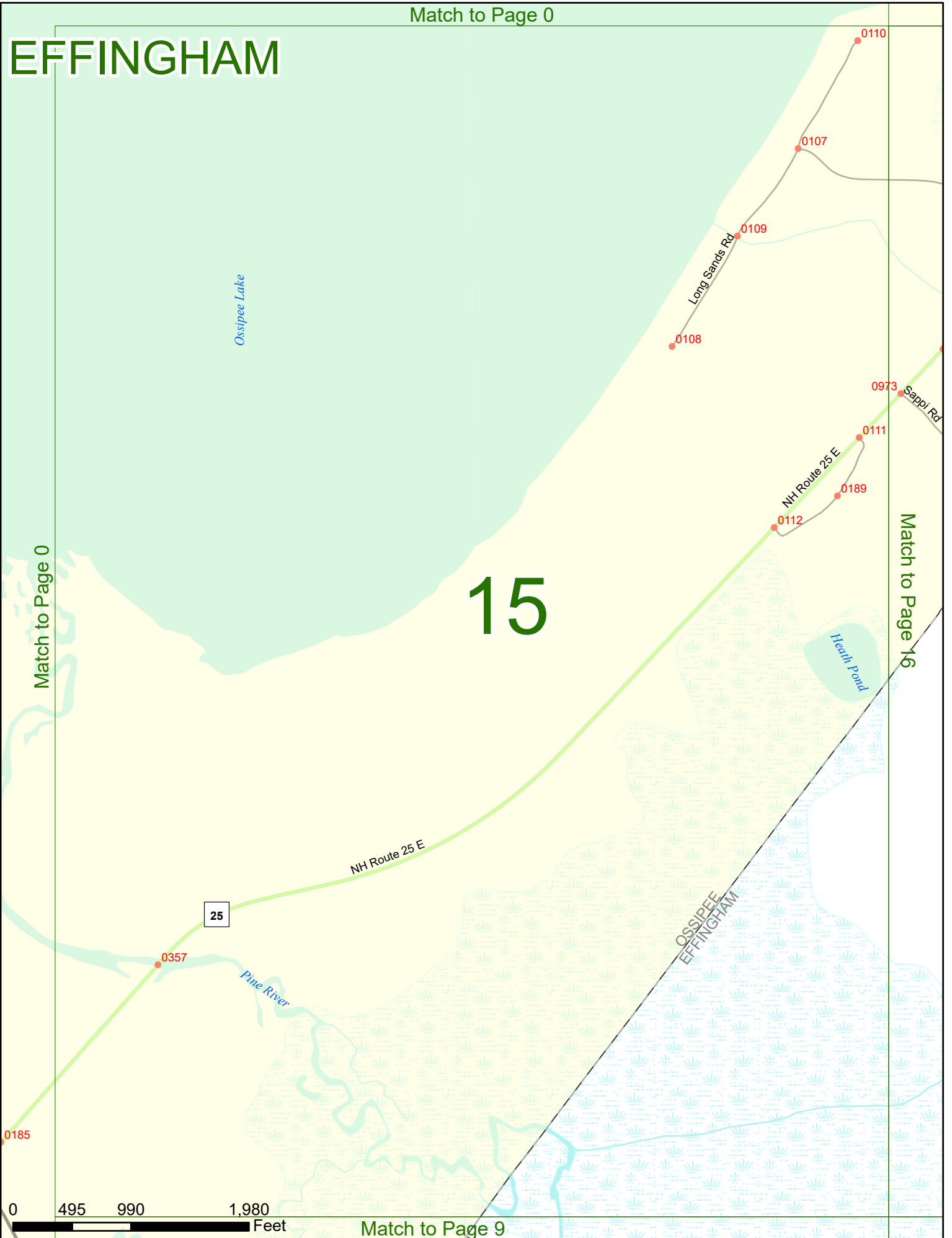
Match to Page 0

EFFINGHAM

15

Match to Page 0

Match to Page 16



Match to Page 9

Ossipee Lake

Match to Page 21

EFFINGHAM

0110

0780
0082

0076

0077

0081

0080

0081

0088

Long Sands Rd

NH Route 25 E

Hughs Ln

25

0105

0106

0974

0973

0111

0189

Sappi Rd

OSSIPEE
EFFINGHAM

Rye field Rd

Green Mountain Rd

0087

0286

Morris Ave

16

0285

0089

Match to Page 17

Match to Page 15

Heath Pond

Green Mountain Rd

W Ridge Rd

0090

0246

Jack Russell Rd

0091

0 495 990 1,980 Feet

Match to Page 10

Match to Page 22

EFFINGHAM

0084

0074

0073

0085

0086

17

Match to Page 16

Match to Page 18

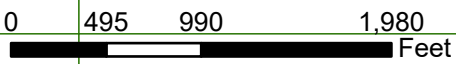
Green Mountain Rd

West Range Rd

Winter Rd

High Watch Rd

W Ridge Rd




Match to Page 11

EFFINGHAM

Match to Page 23

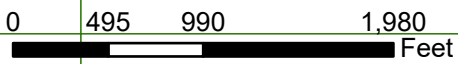
High Watch Rd



Match to Page 17

Match to Page 19

18



Match to Page 12

Match to Page 24

EFFINGHAM

153

Province Lake Rd

Match to Page 18

Match to Page 20

19

0261

Cemetery Rd

0260

0061

0245

Hobbs Rd

0306

0305

0114

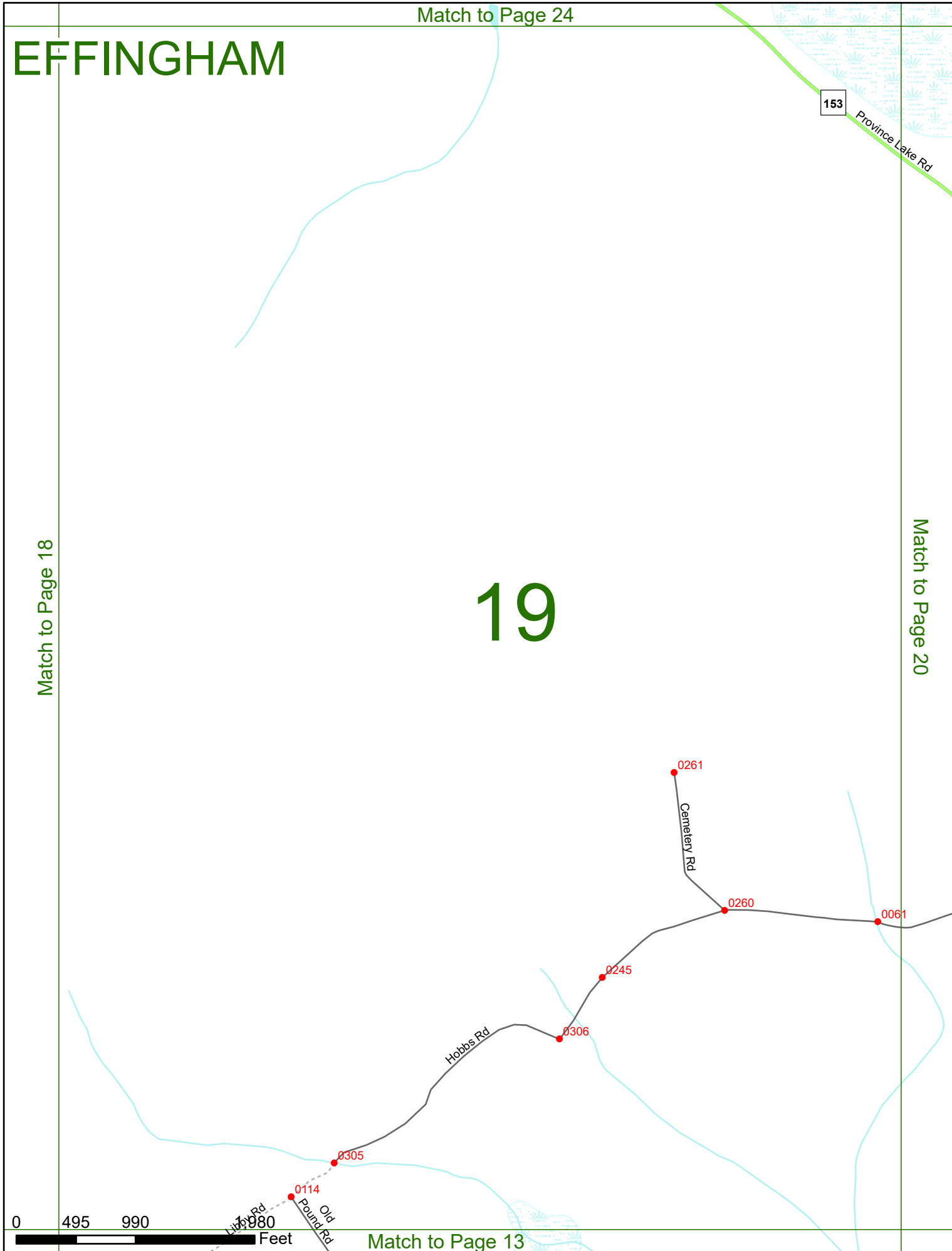
01980

Old Pound Rd

0 495 990

Feet

Match to Page 13



Match to Page 25

EFFINGHAM

20

M A I N E

Match to Page 19

Match to Page 0

Huntress Bridge Rd

Henry Dr

Parsonsfield Rd

Province Lake Rd

Hobbs Rd

Plantation Rd

Province Lake Rd

Effingwood Farm Rd

0284
0240
0047

0270

153

0271

8773

0061

0046

0239

0045

0238

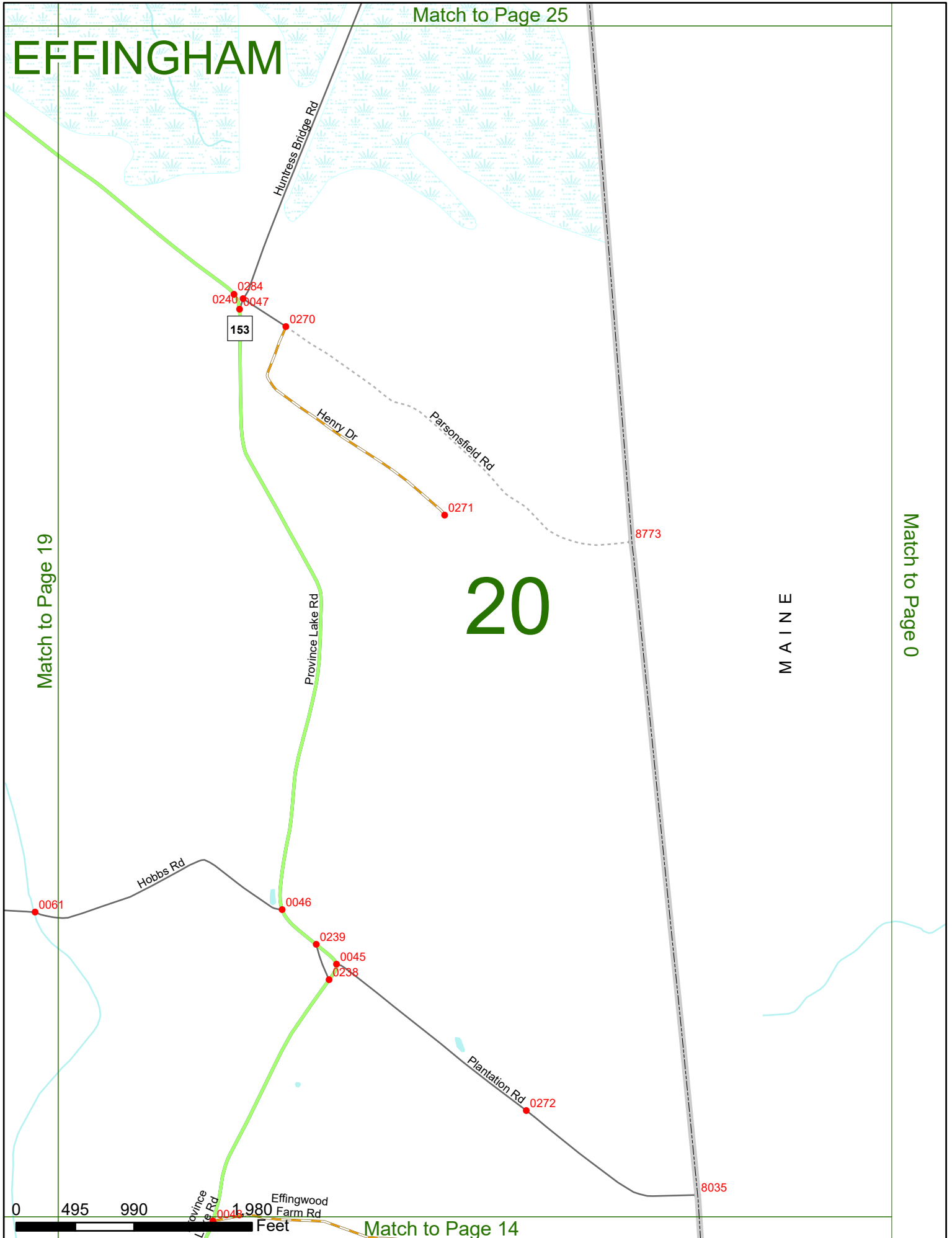
0272

8035

0 495 990

1980 Feet

Match to Page 14

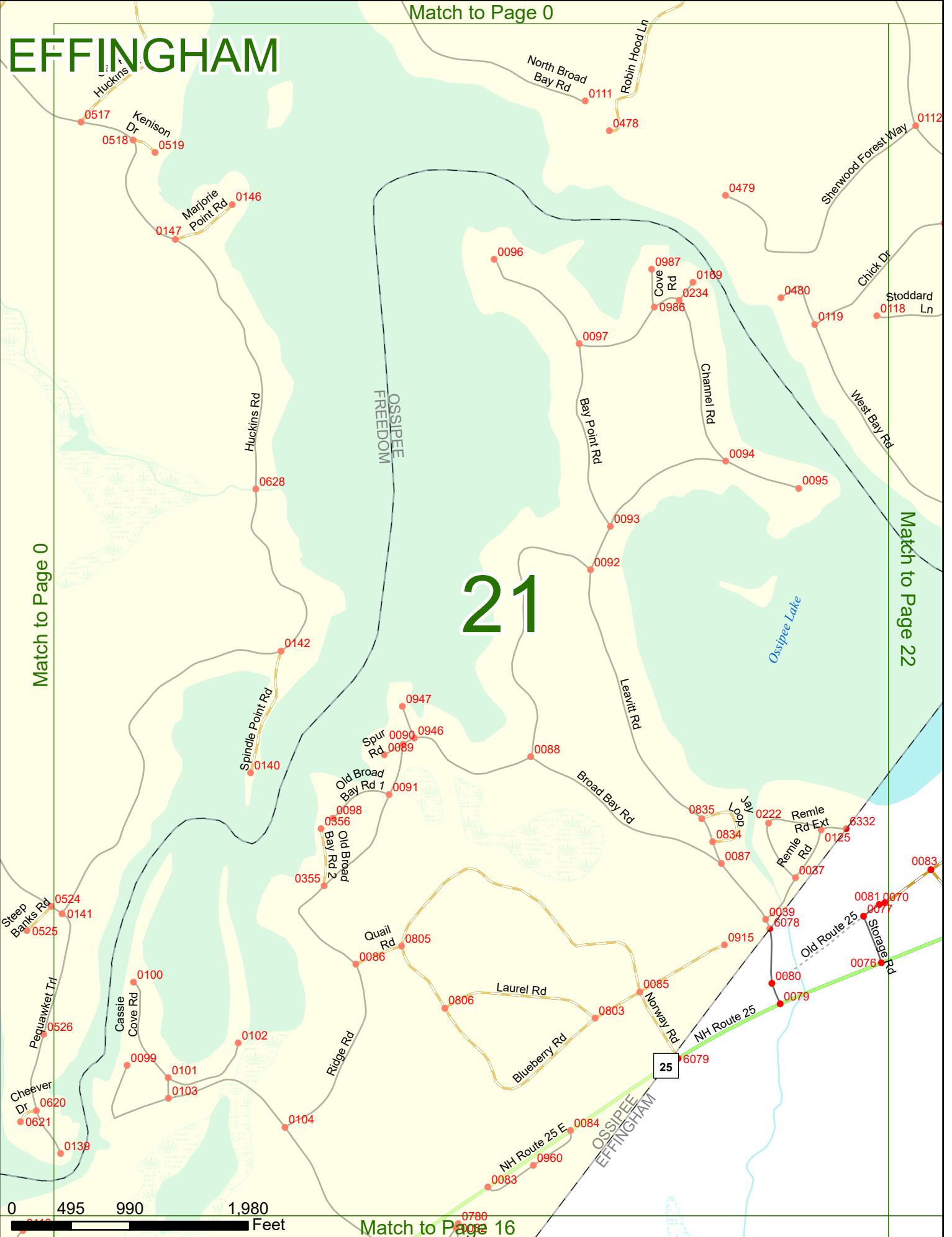


EFFINGHAM

21

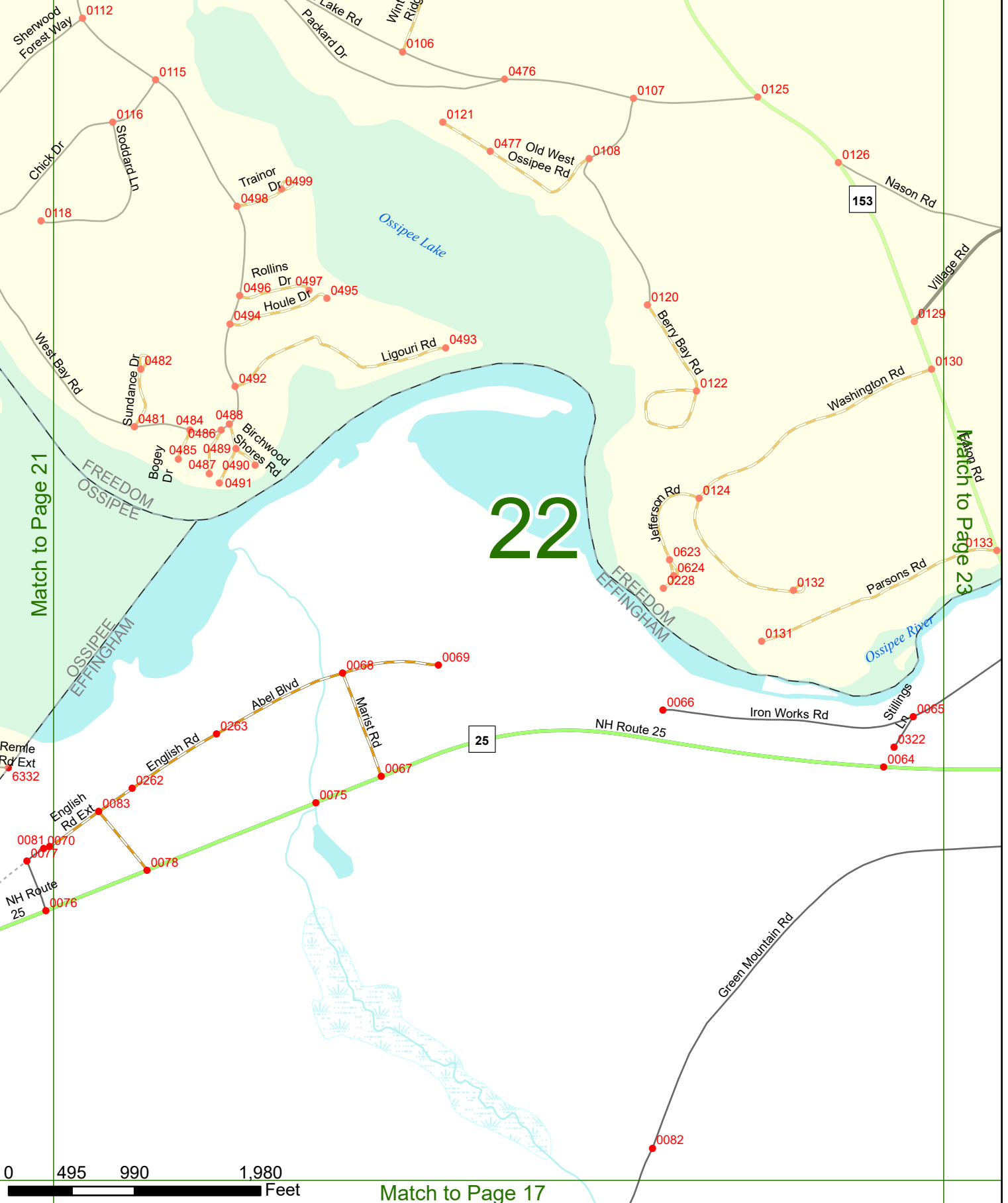
Match to Page 0

Match to Page 22



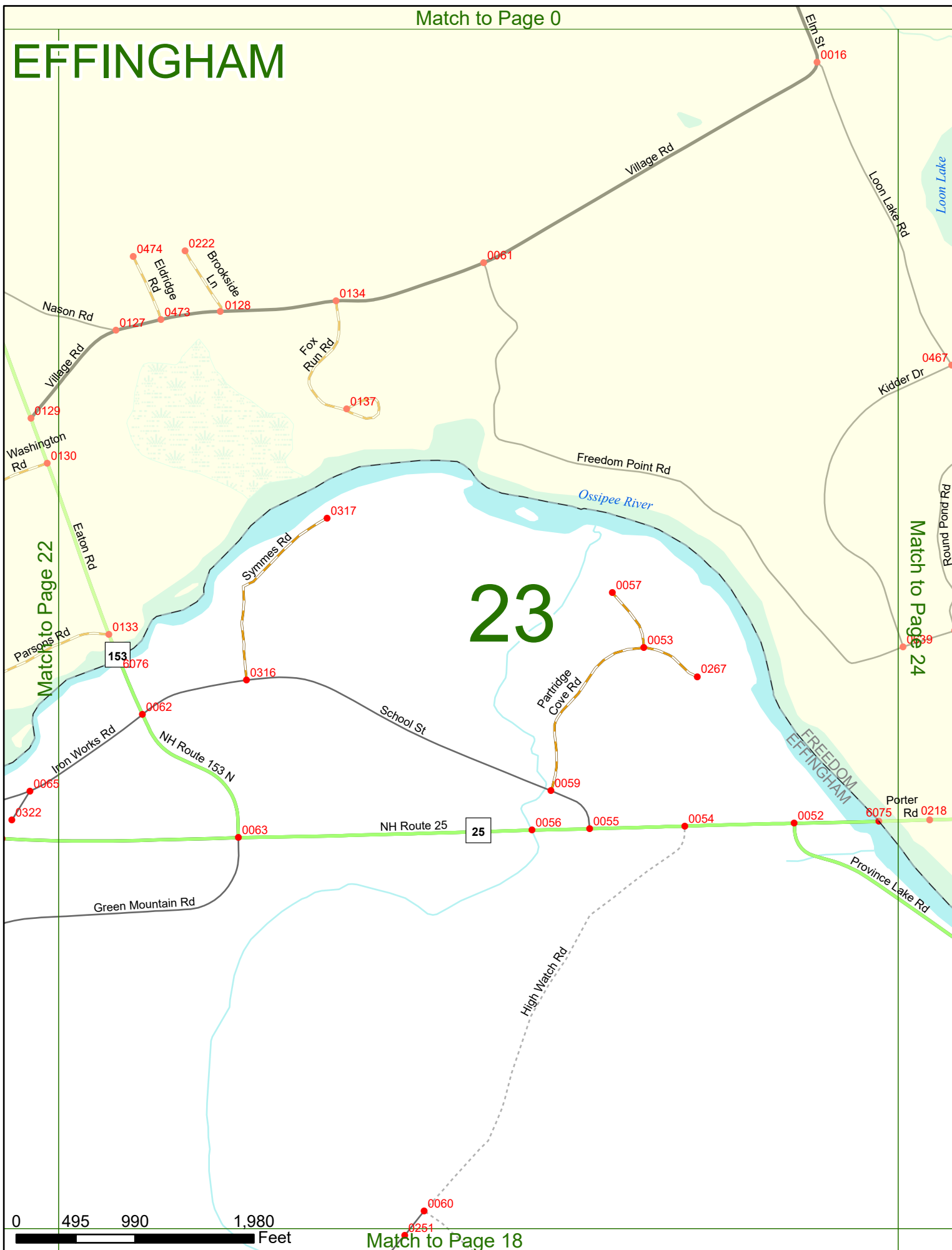
EFFINGHAM

Match to Page 0



Match to Page 17

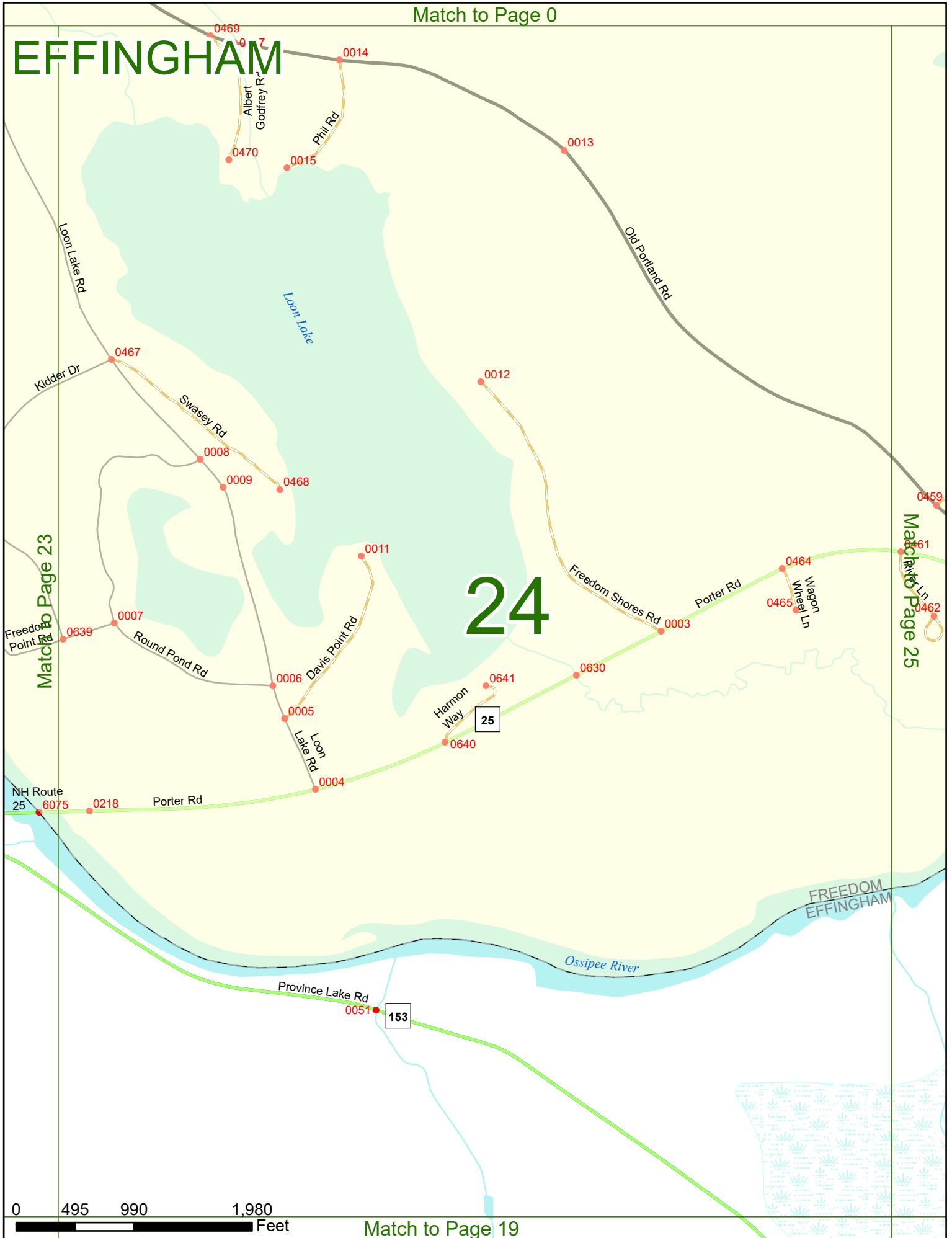
EFFINGHAM



Match to Page 0

EFFINGHAM

24



0 495 990 1,980 Feet

Match to Page 19

EFFINGHAM

Mine Pond

25

M A I N E

FREEDOM
EFFINGHAM

Ridge
0460
0459

River Ln
0461
0462

Old Portland Rd

0002

25

Porter Rd

0001

8032

6074

0049

Pratt Rd

8034

Huntress Bridge Rd

Oostipee River

