

New Hampshire  
**DOT**  
 Department of Transportation

Maps and data sets are not guaranteed to be free from errors and omissions. Data is in a constant state of update and correction by various groups and agencies. Information displayed on this map is the best available at the time of publication.

# 2023 Nodal Reference Bookmap

## LEGEND



NHDOT will accept crash locations based on the State of NH Uniform Police Traffic Accident Report.

Crash occurred on:

**Option 1**     Street Address  
                   123 Main Street

**Option 2**     Route No and/or     Distance from             NESW             Intesecting Road, Bridge,  
                   Street name             Intersecting Street                                     Town/County line  
                   Main Street                     500                     E                     Oak Street

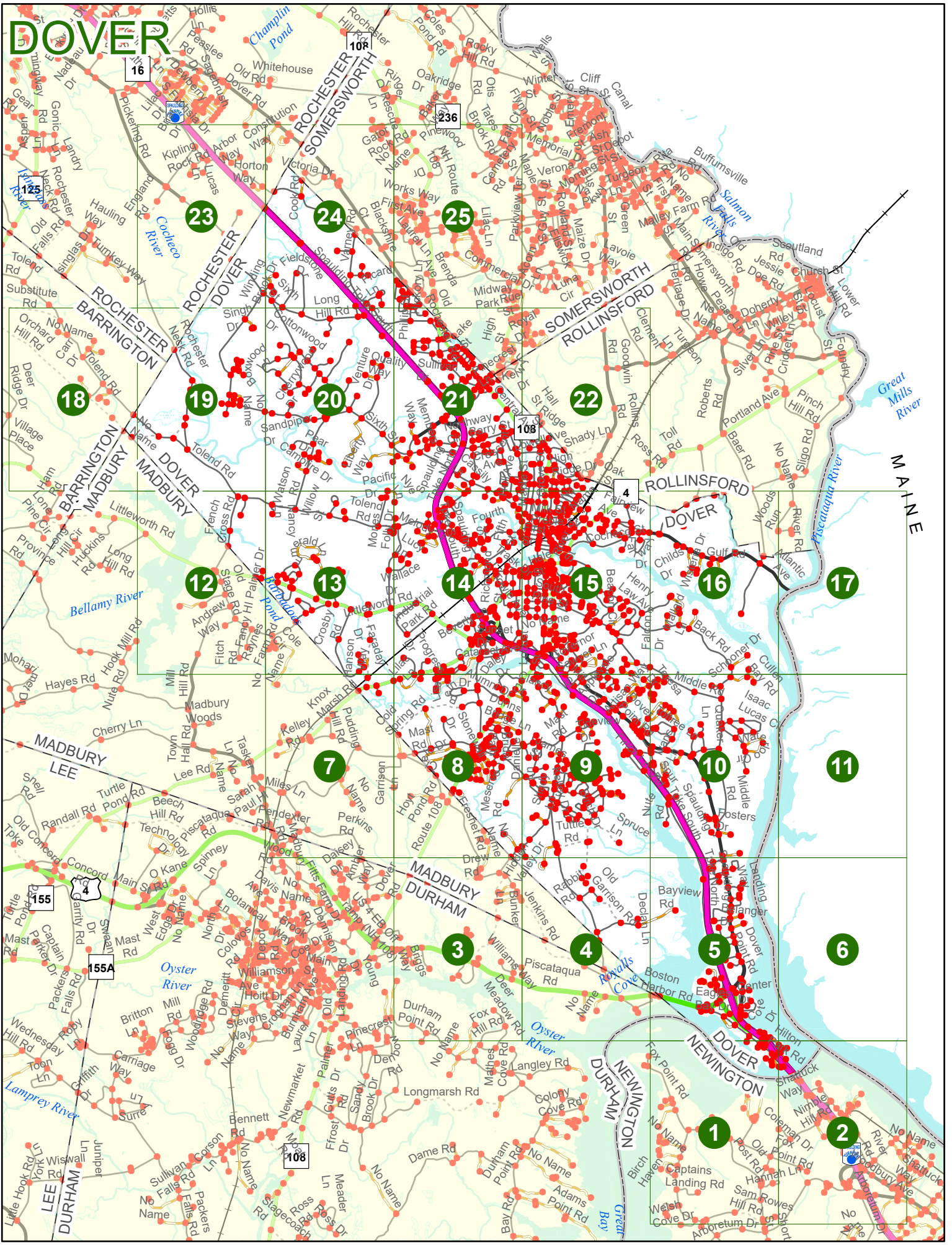
**Option 3**     First Node                     Distance from First Node                     Second Node  
                   515                                     212                                     632

**Option 4**     Route No and/or             Mile Marker on Interstate Only             NESW             Mile (Marker)  
                   Street name  
                   189S                                     700 feet                                     S                     36.8

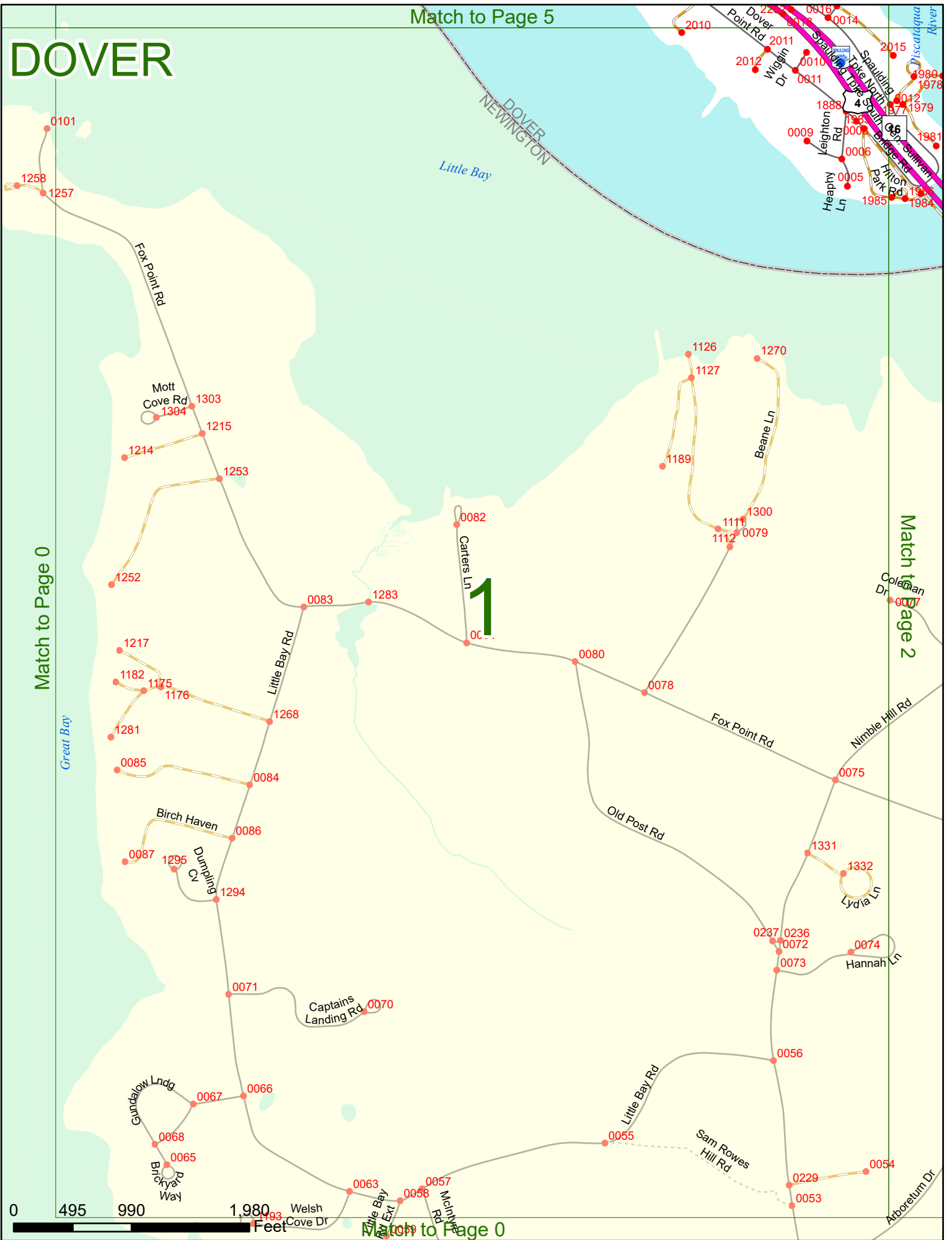
**Option 3 – Example**

Street Name                     Loudon Road  
First Node                             803  
Distance from First Node             318 Ft  
Second Node                             813





# DOVER



Match to Page 0

Match to Page 2

# 1



Match to Page 0

Match to Page 6


# DOVER

## MAINE

Match to Page 0

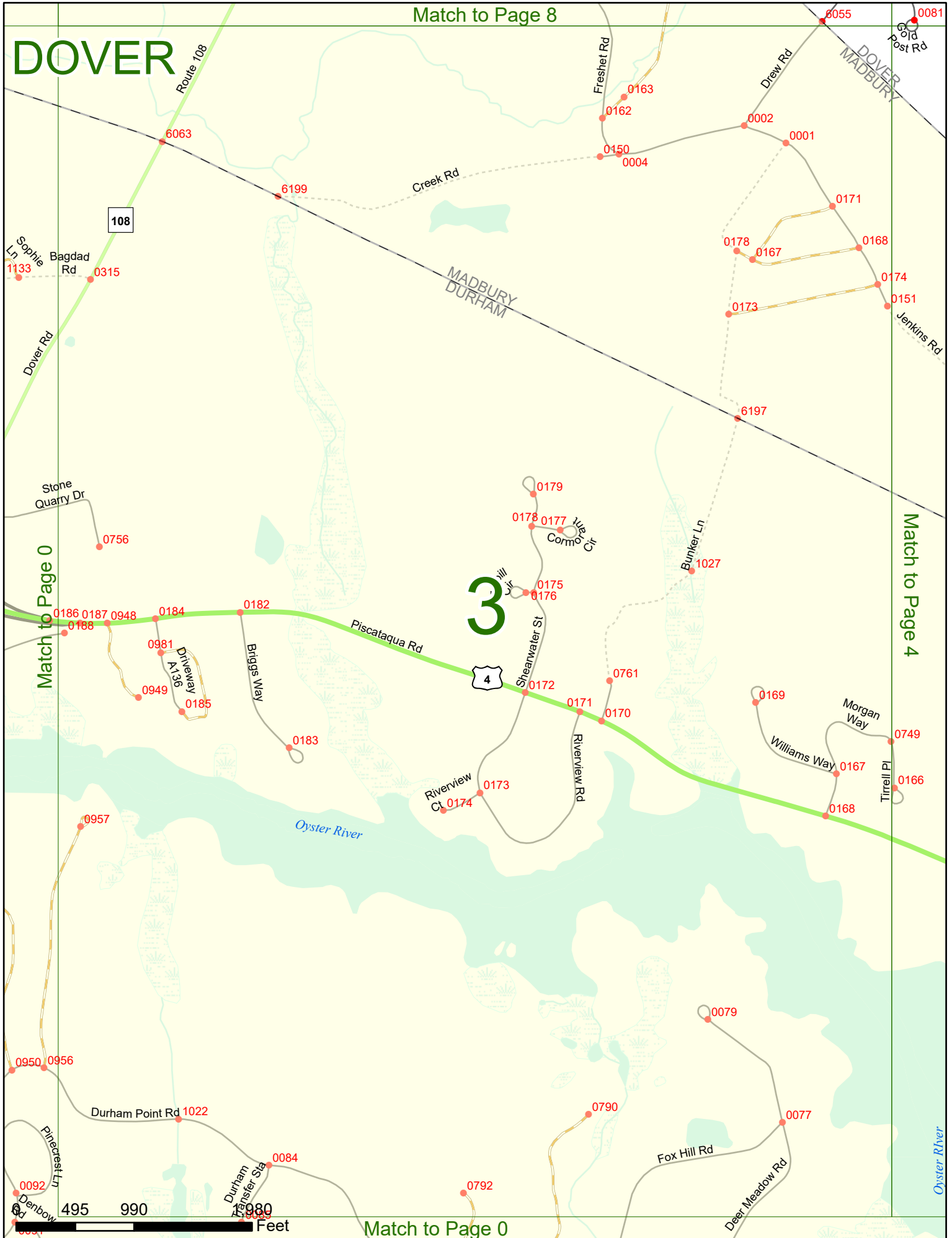
Match to Page 1

# 2



Match to Page 0

# DOVER



108

# 3

4

Match to Page 0

Match to Page 4

0 495 990 Feet

1133

6063

6199

0163  
0162  
0150  
0004

8055

0081

0002

0001

0171

0178

0167

0168

0174

0151

0173

6197

0756

0186

0187

0948

0184

0182

0981

0949

0185

Biggs Way

0183

0179

0178

0177

0175

0176

1027

Bunker Ln

0172

0761

0171

0170

0169

Morgan Way

0749

Williams Way

0167

Tirrell Pl

0166

0168

0957

Riverview Ct

0173

0174

Riverview Rd

0950

0956

Durham Point Rd

1022

Durham Transfer Sta

0084

0792

0790

0079

Fox Hill Rd

0077

Deer Meadow Rd

0092

Denbow Rd

495

990

0080

Feet

DOVER  
MADBURY

MADBURY  
DURHAM

Oyster River

Oyster River

Sophie Ln  
Dover Rd

Bagdad Rd

0315

Stone Quarry Dr

Creek Rd

Freshet Rd

Drew Rd

DOVER  
MADBURY

Gold Post Rd

Jenkins Rd

Julia Ct  
Como Ct

1027

Shearwater St

Riverview Rd

Morgan Way

Williams Way

Tirrell Pl

Fox Hill Rd

Deer Meadow Rd


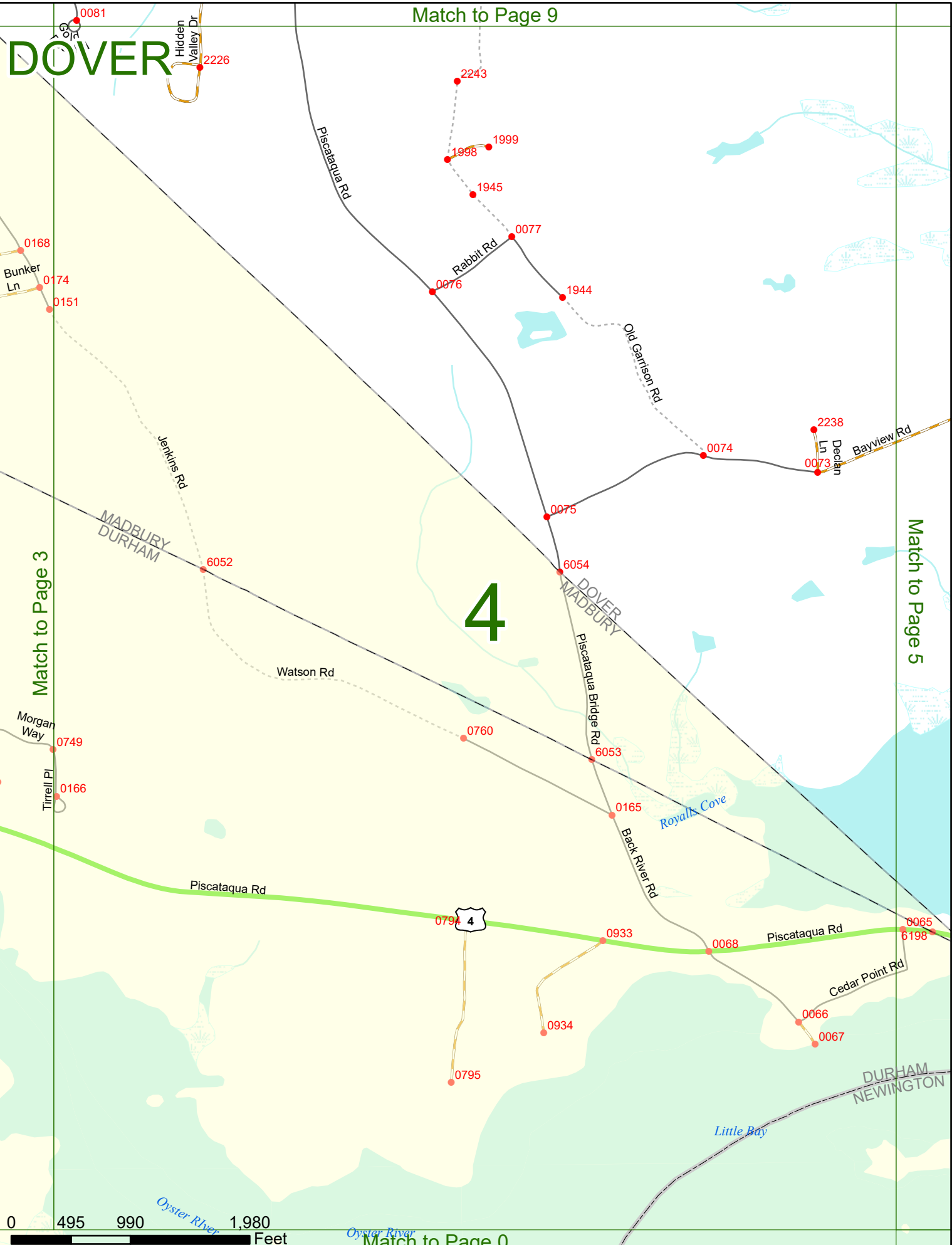
Match to Page 9

# DOVER

# 4

Match to Page 5

Match to Page 3




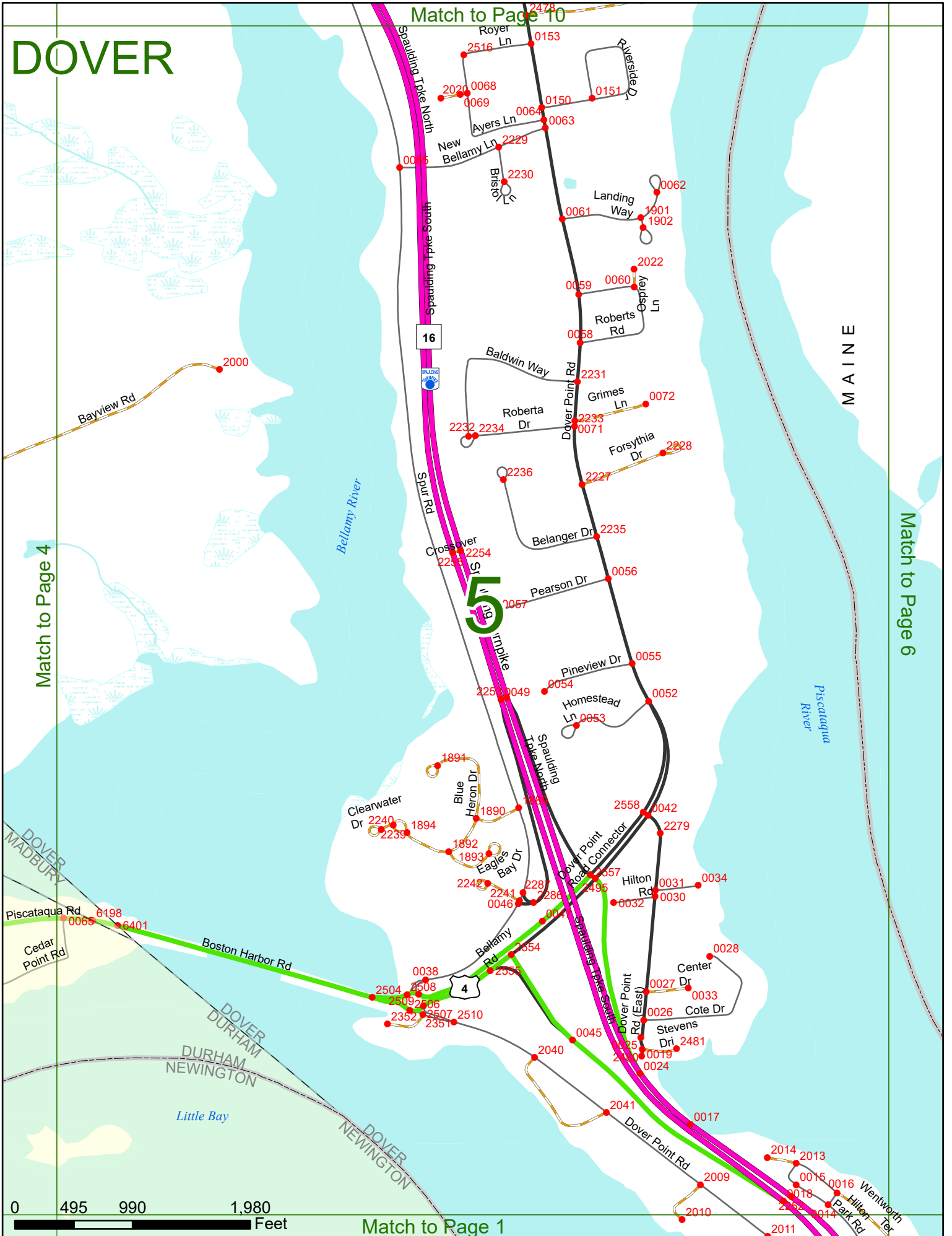
Match to Page 0

# DOVER

Match to Page 10

Match to Page 4

Match to Page 6



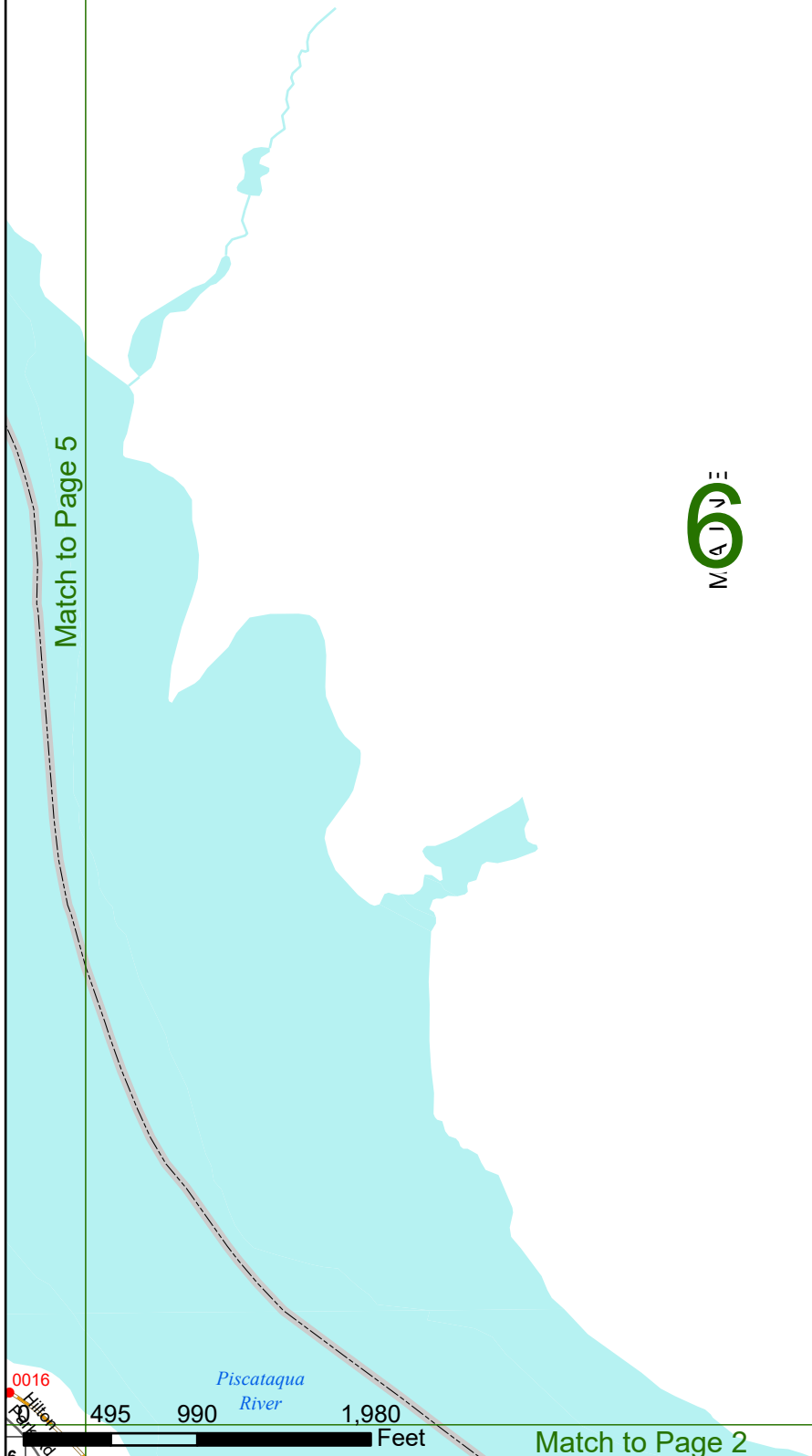
Match to Page 1

MAINE

5



# DOVER



Match to Page 5

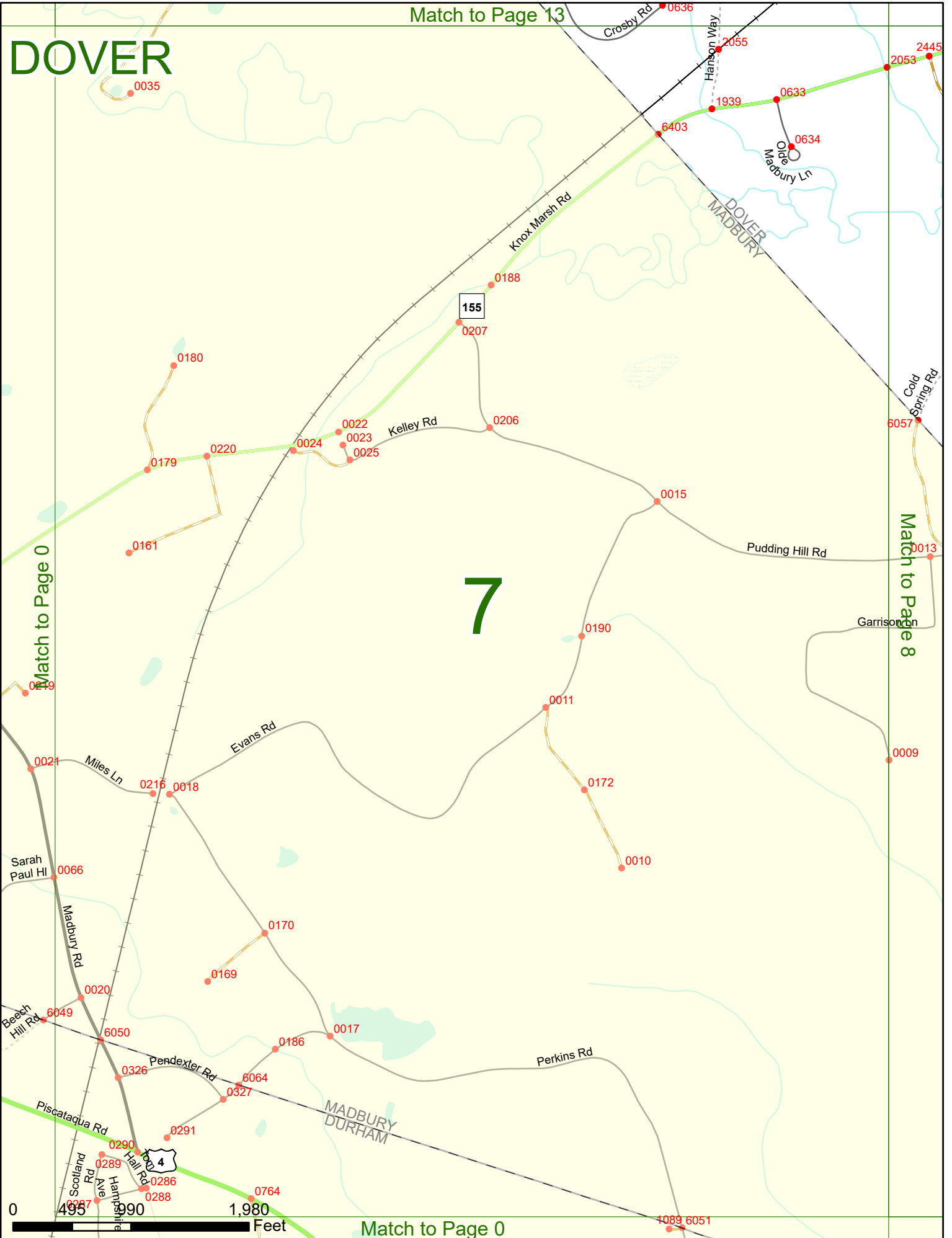


Match to Page 0

Match to Page 2

# DOVER

# 7



Match to Page 0

Match to Page 8

0 1,980 Feet

Match to Page 0

1089 6051

4

155

0035

0636

2055

2053

2445

1939

0633

0634

6403

0188

0207

0180

0179

0220

0024

0022

0023

0025

Kelley Rd

0206

0015

Pudding Hill Rd

Cold Spring Rd

6057

0161

Garrison Ln

0013

0019

0021

Miles Ln

0216

0018

Sarah Paul Hill Rd

0066

Evans Rd

0011

0172

0010

Beech Hill Rd

6049

0020

0169

0170

Piscataqua Rd

6050

0326

0327

6064

0186

0017

Perkins Rd

MADBURY DURHAM

0290

0289

0286

0288

0764

4937

990

DOVER

Match to Page 14

Bellamy SP

8

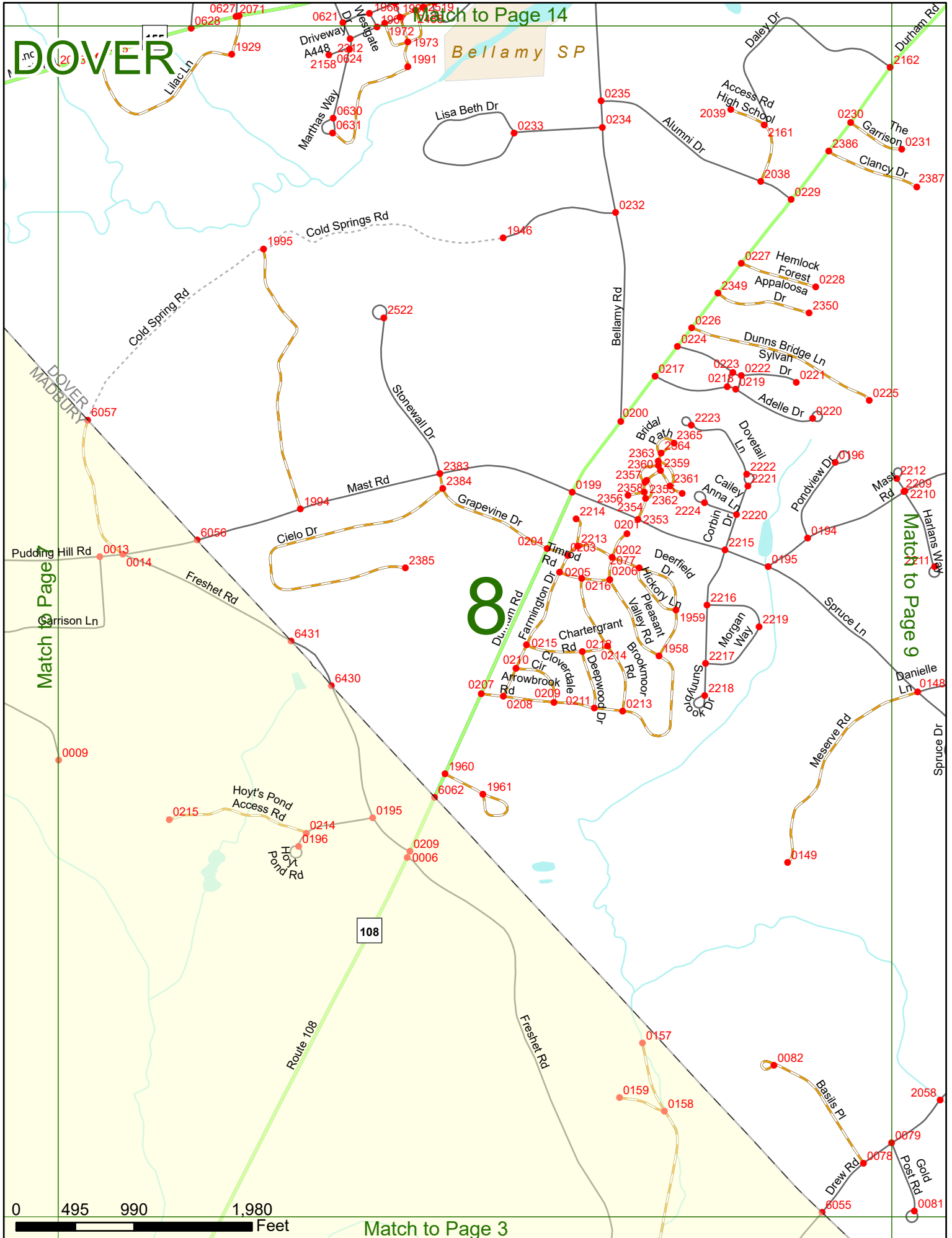
Match to Page 9

Match to Page 7

108

0 495 990 1,980 Feet

Match to Page 3



DOVER

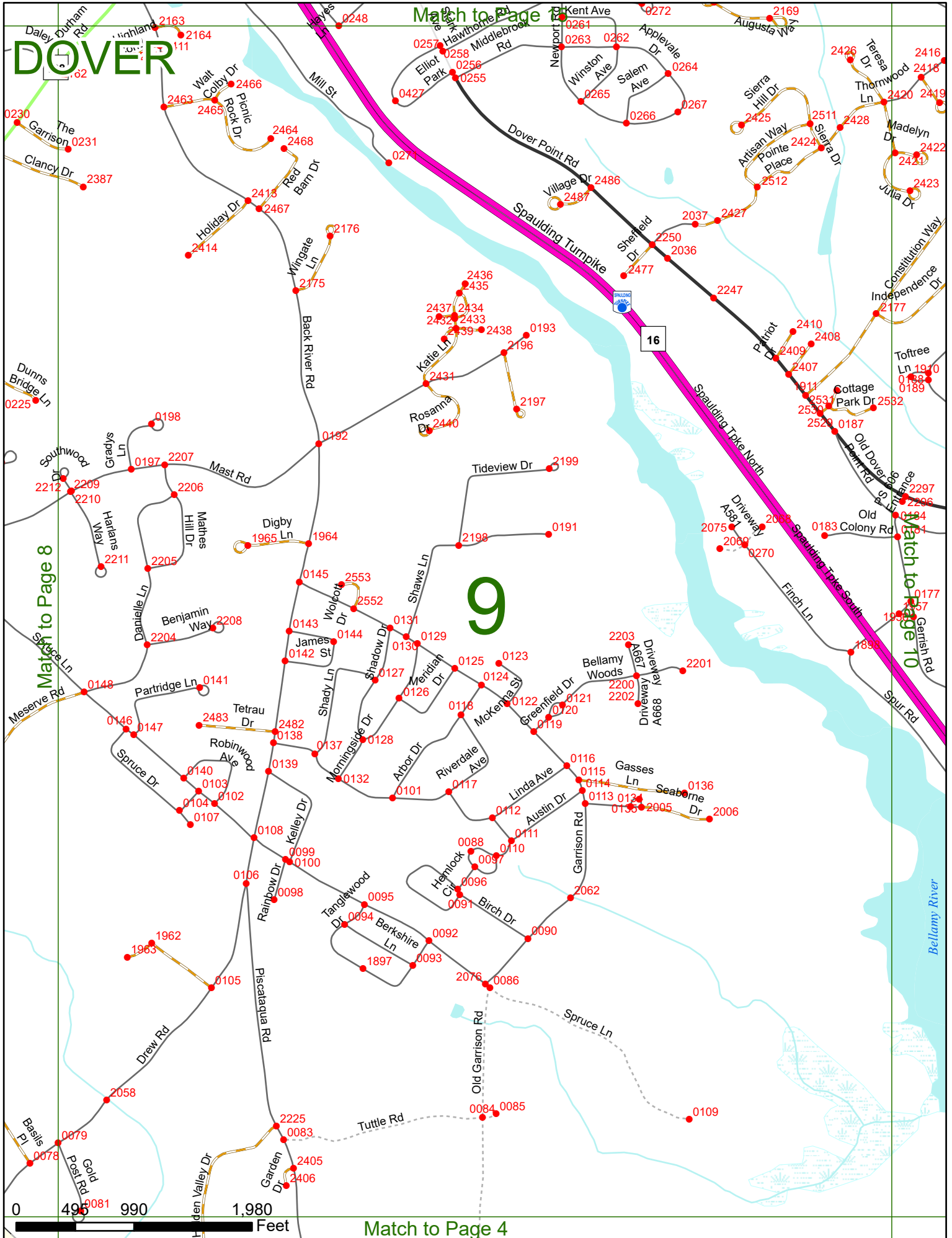
Match to Page 8

9

Match to Page 8

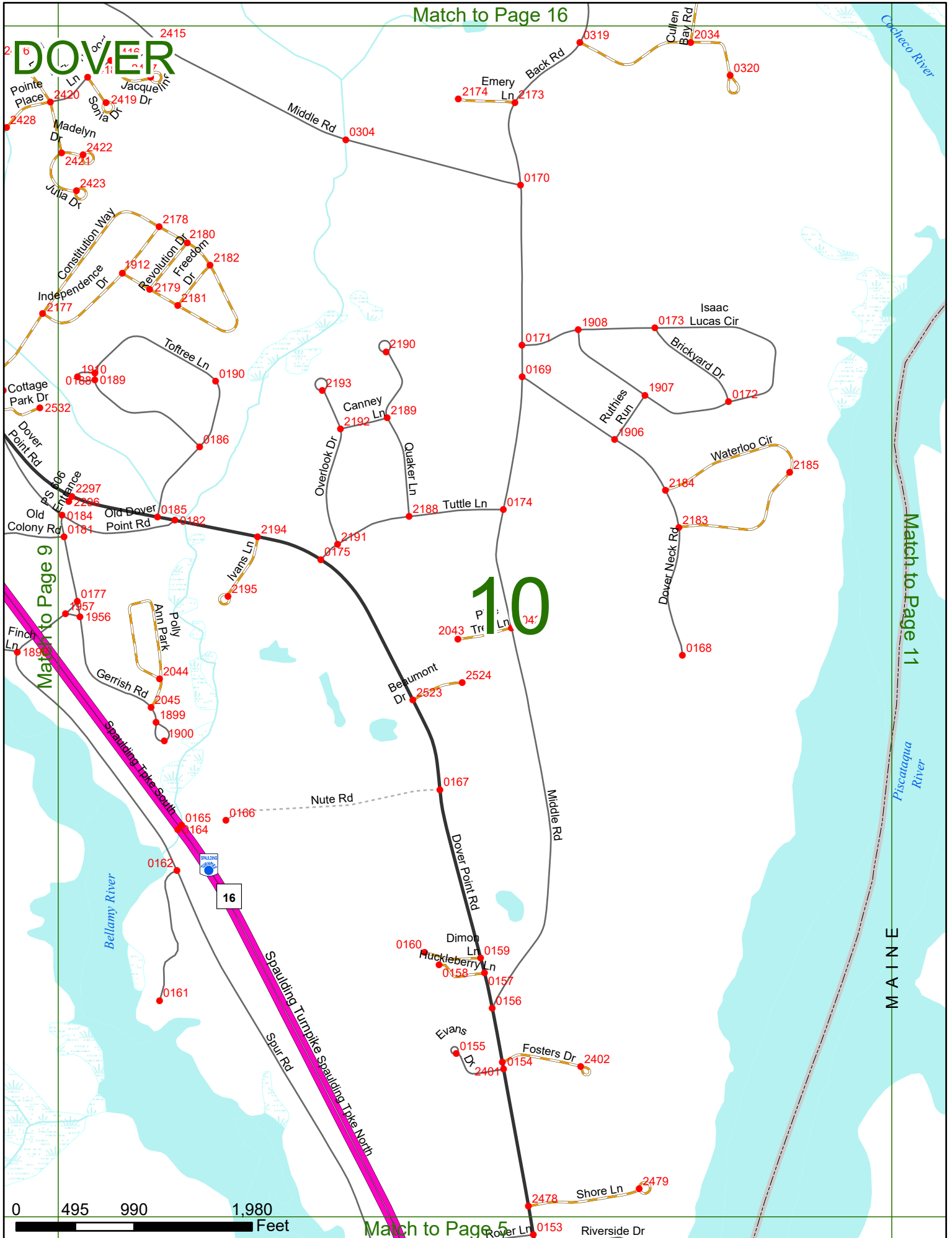
Match to Page 10

Match to Page 4



Match to Page 16

# DOVER



Match to Page 6

Match to Page 11

# 10

MAINE



Match to Page 5

Match to Page 17

DOVER

Match to Page 10

Piscataqua  
River

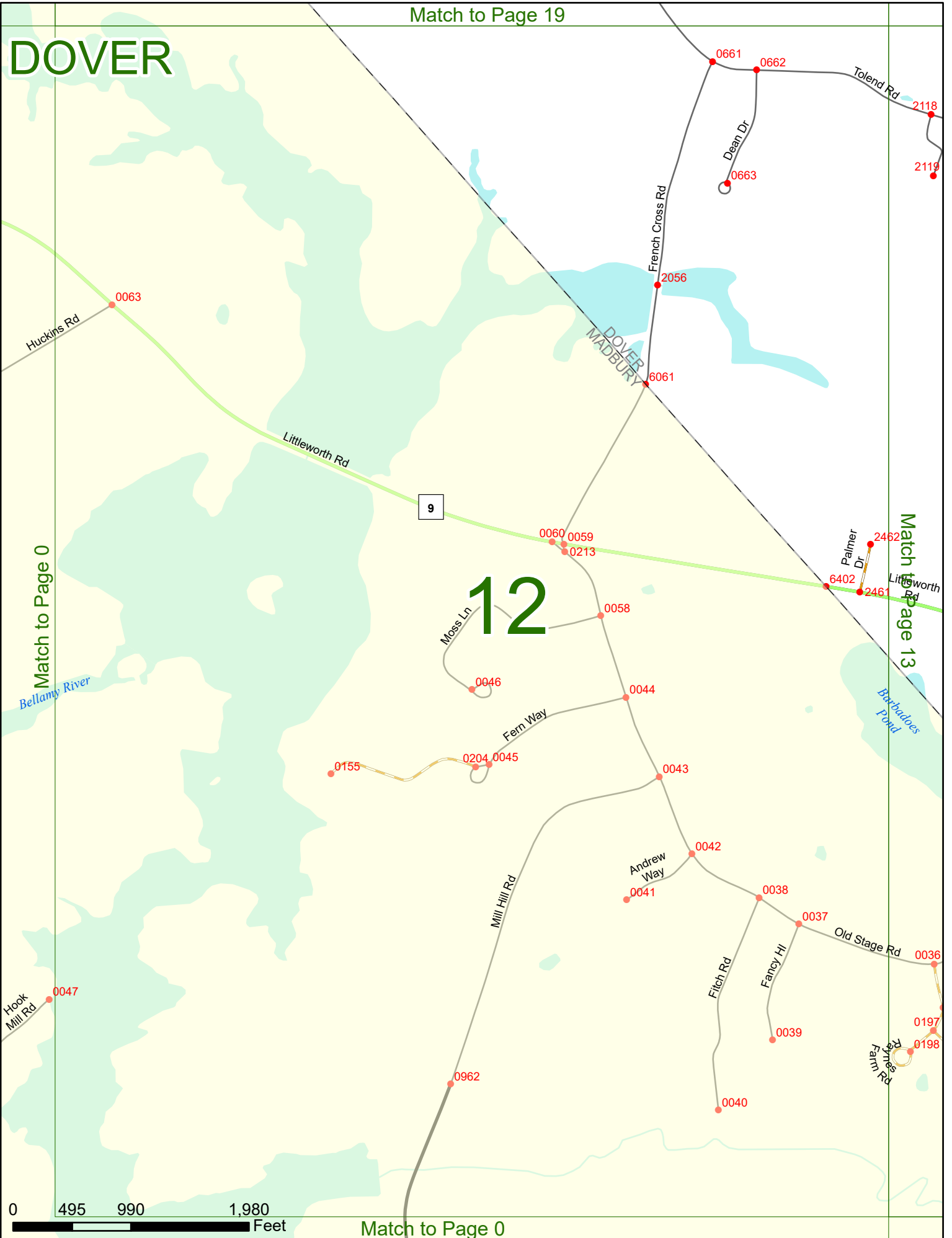
11  
M A I N E

Match to Page 0

0 495 990 1,980 Feet

Match to Page 6

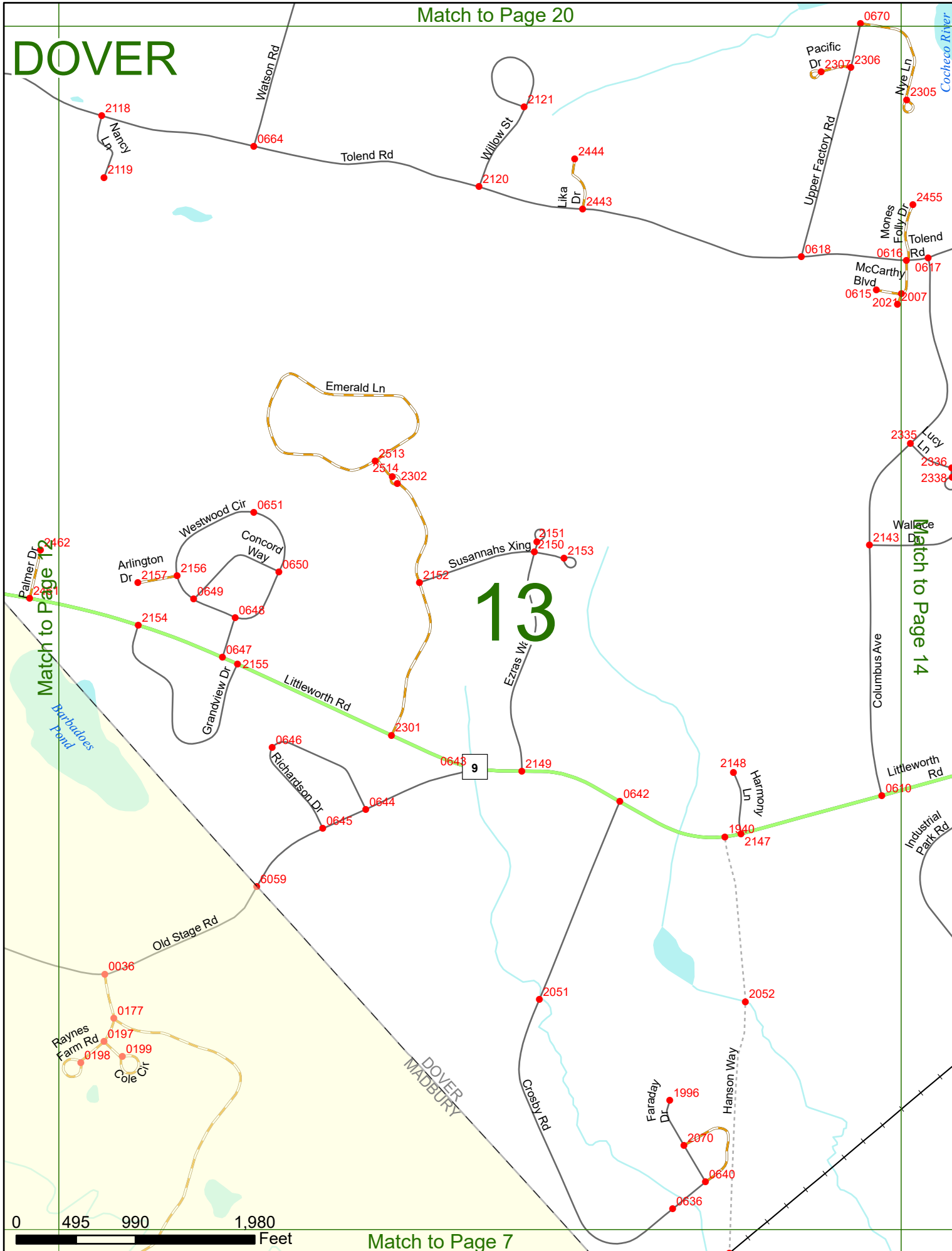
# DOVER



Match to Page 0

Match to Page 13

# DOVER



Match to Page 12

Match to Page 14

# 13

9

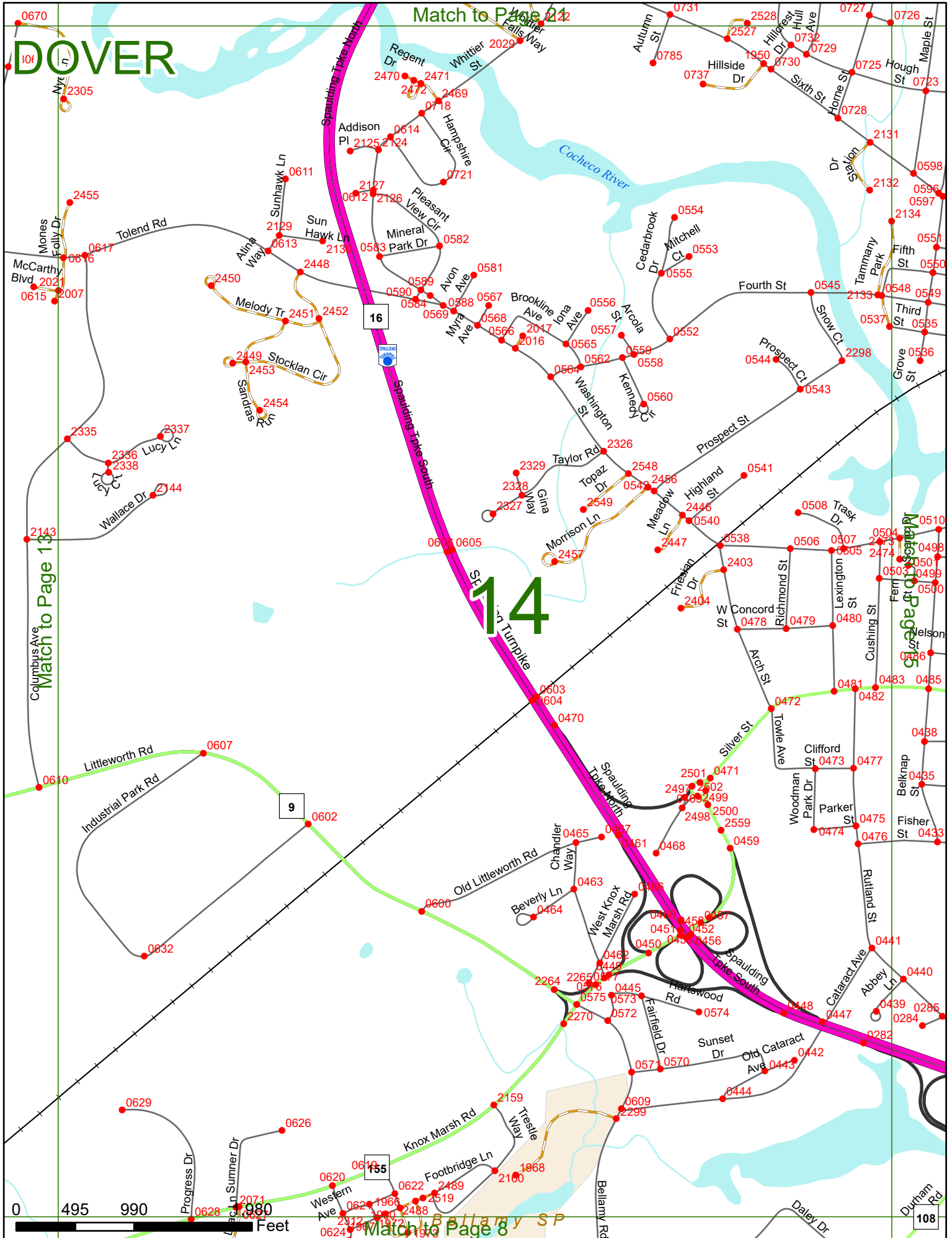
0 495 990 1,980 Feet

Match to Page 7



# DOVER

Match to Page 21



Match to Page 13

Match to Page 15

Match to Page 8

0 495 990 Feet

106

16

9

14

155

108

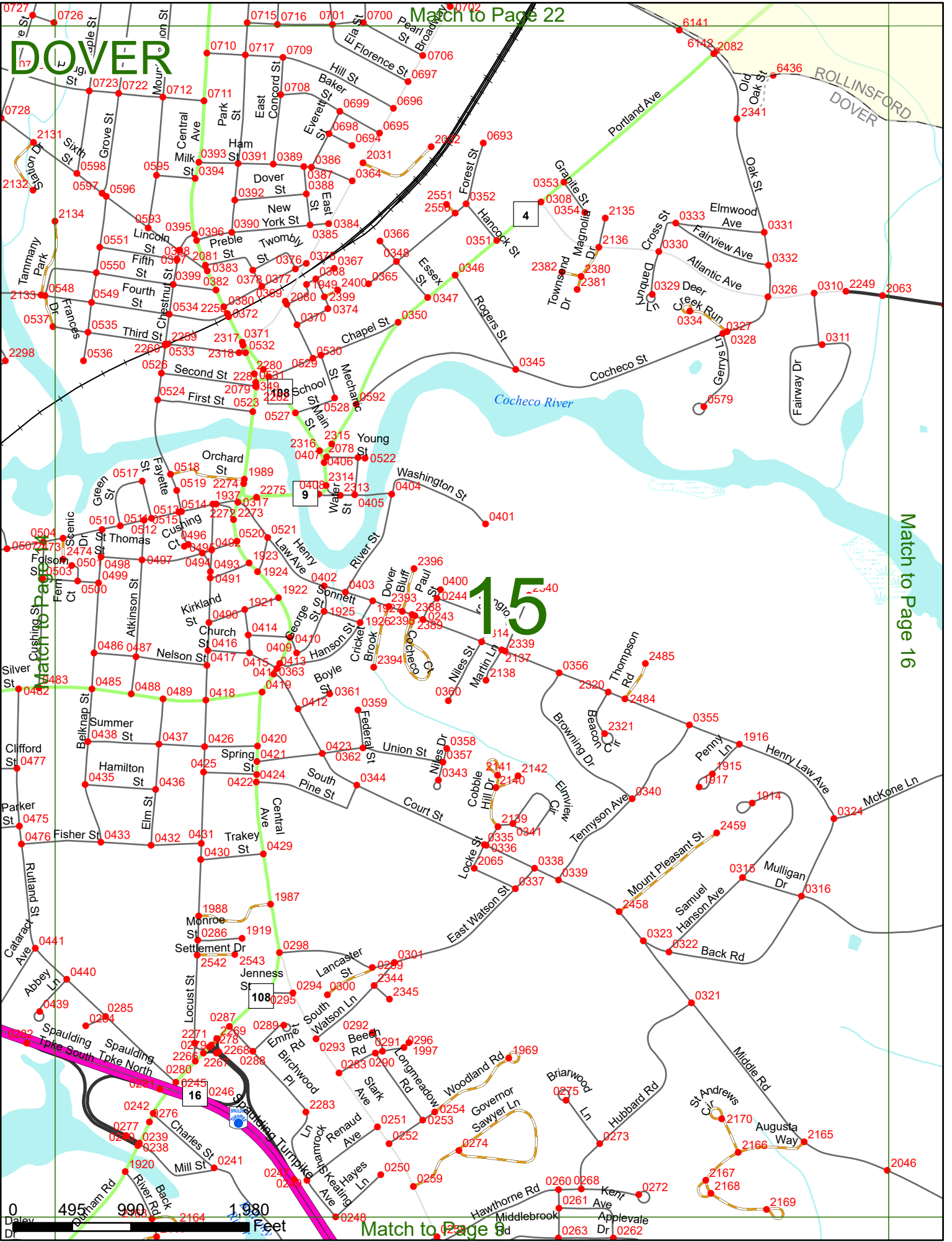
# DOVER

Match to Page 22

Match to Page 16

# 15

Match to Page 8



# DOVER

Match to Page 0

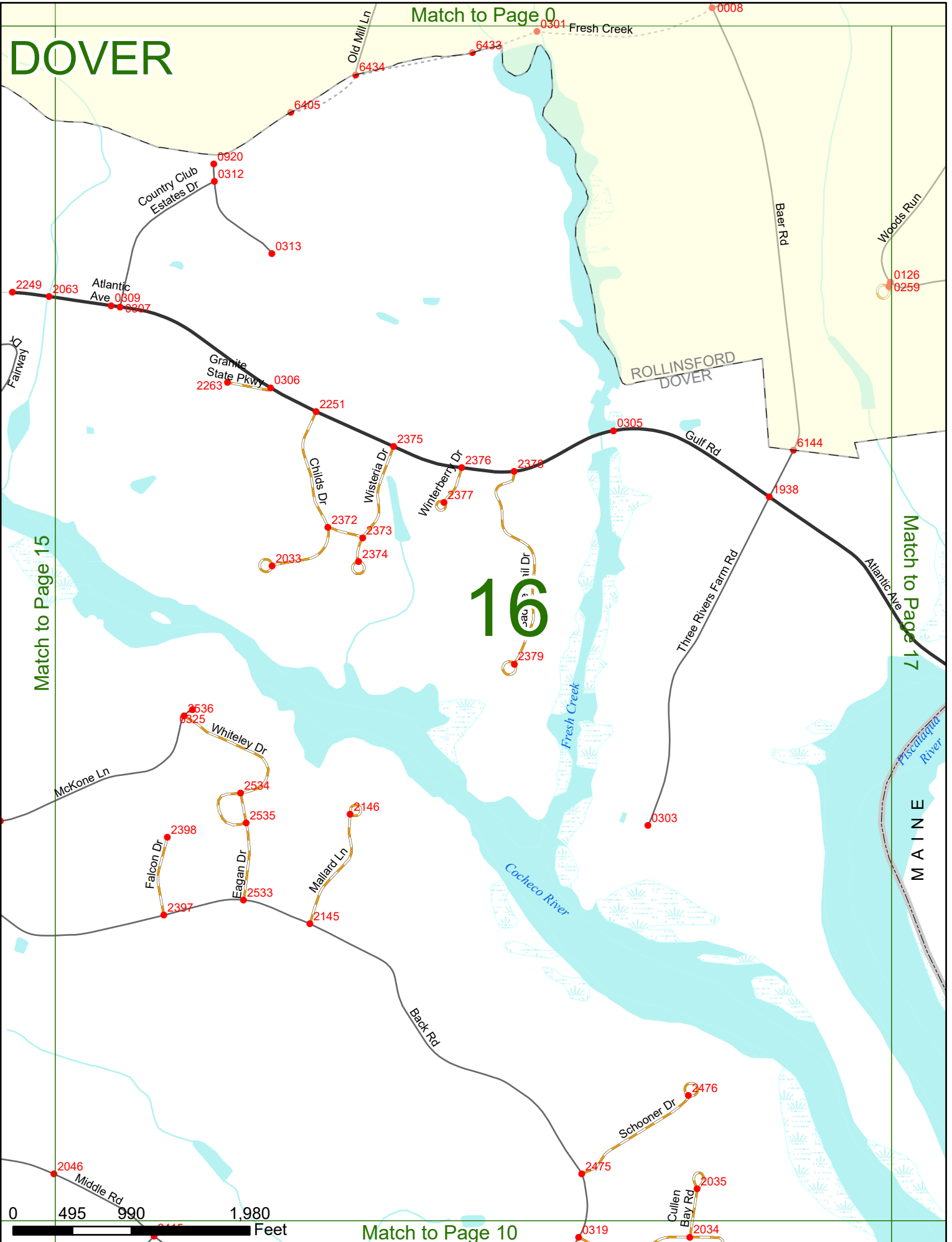
# 16

Match to Page 15

Match to Page 17

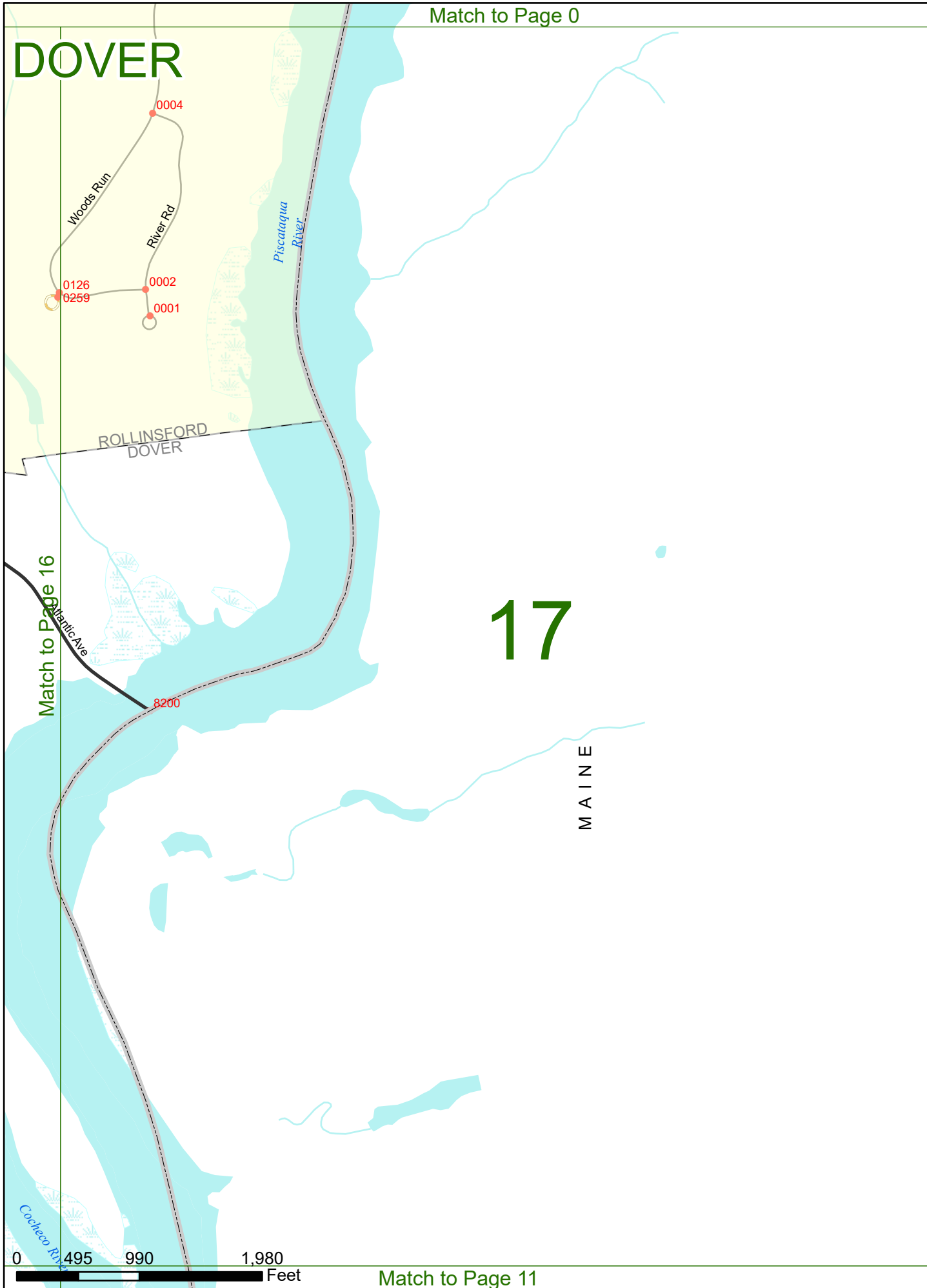
MAINE

Match to Page 10



Match to Page 0

# DOVER



Match to Page 0

# 17

Match to Page 16

0 495 990 1,980 Feet


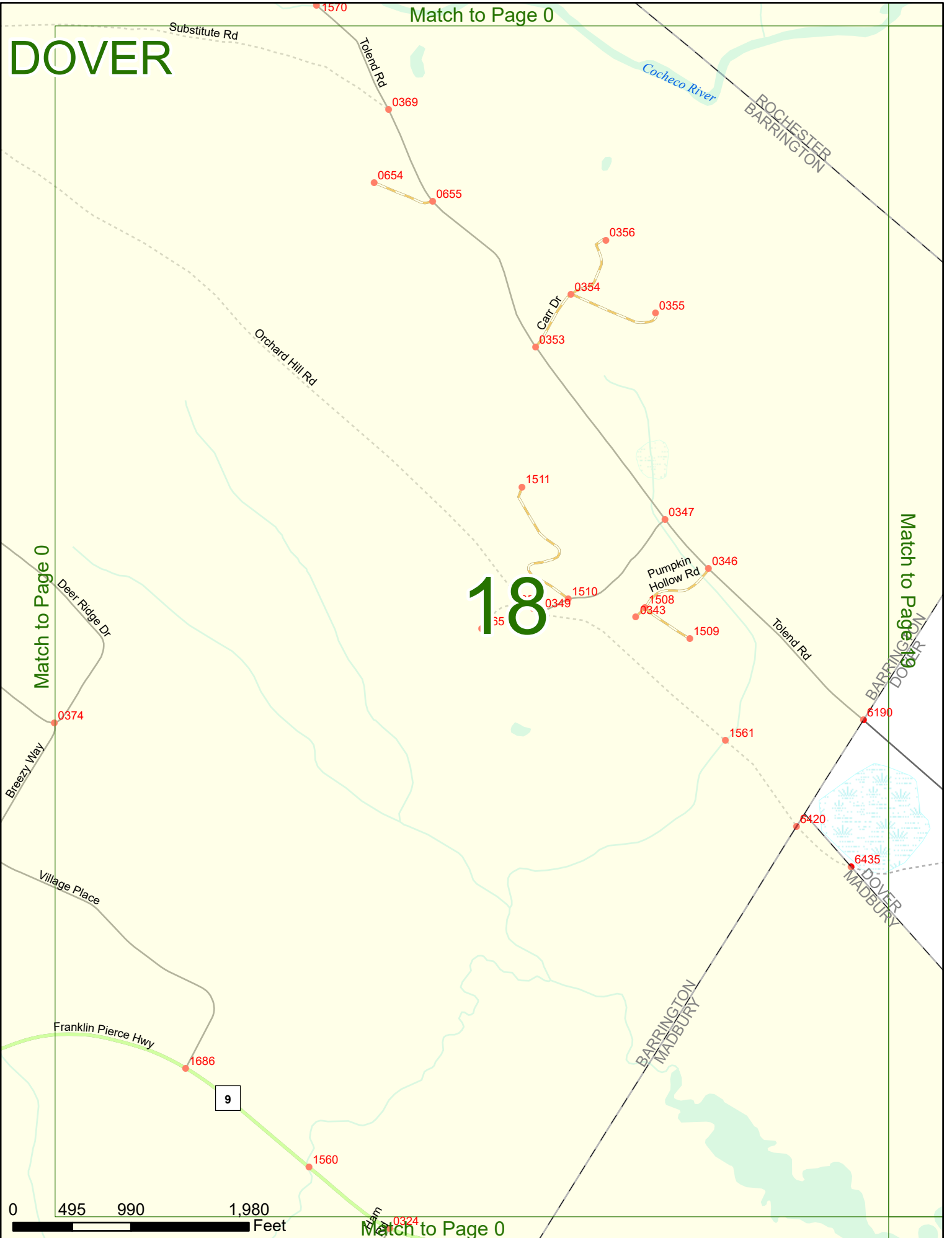
Match to Page 11

# DOVER

Match to Page 0

# 18


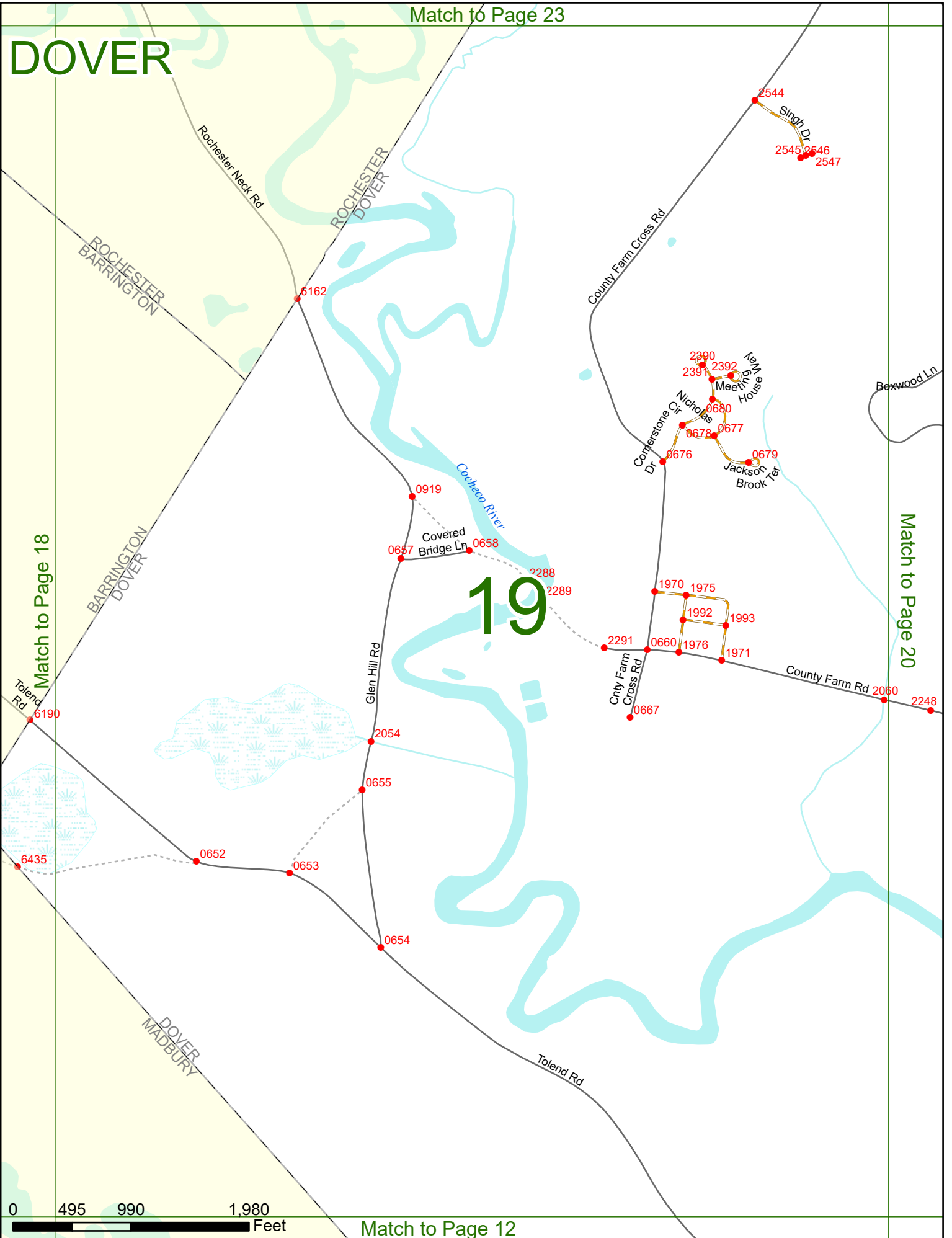
Match to Page 19



Match to Page 0

# DOVER

# 19



# DOVER

Match to Page 24

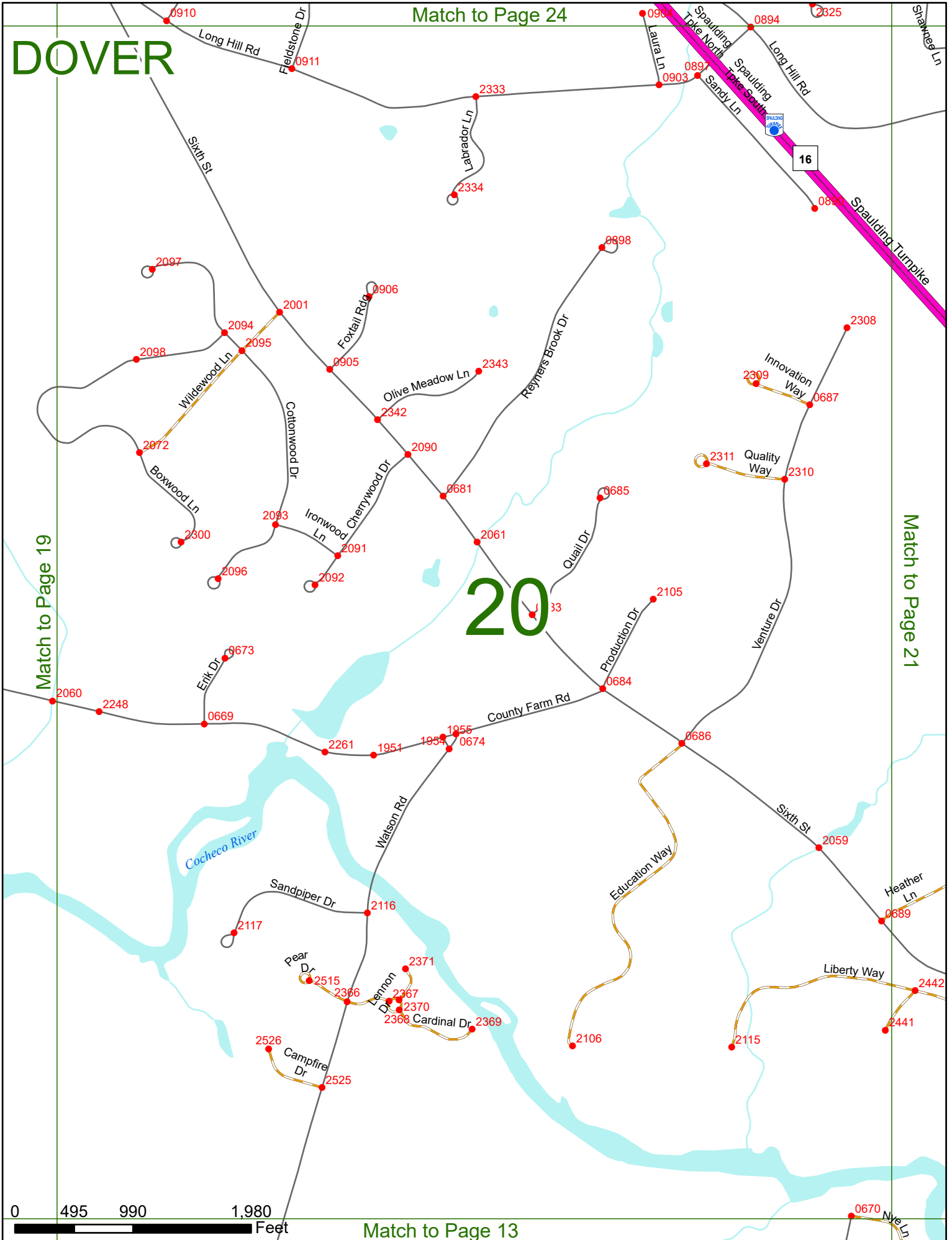
# 20

Match to Page 19

Match to Page 21

Match to Page 13

0 495 990 1,980 Feet



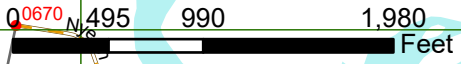
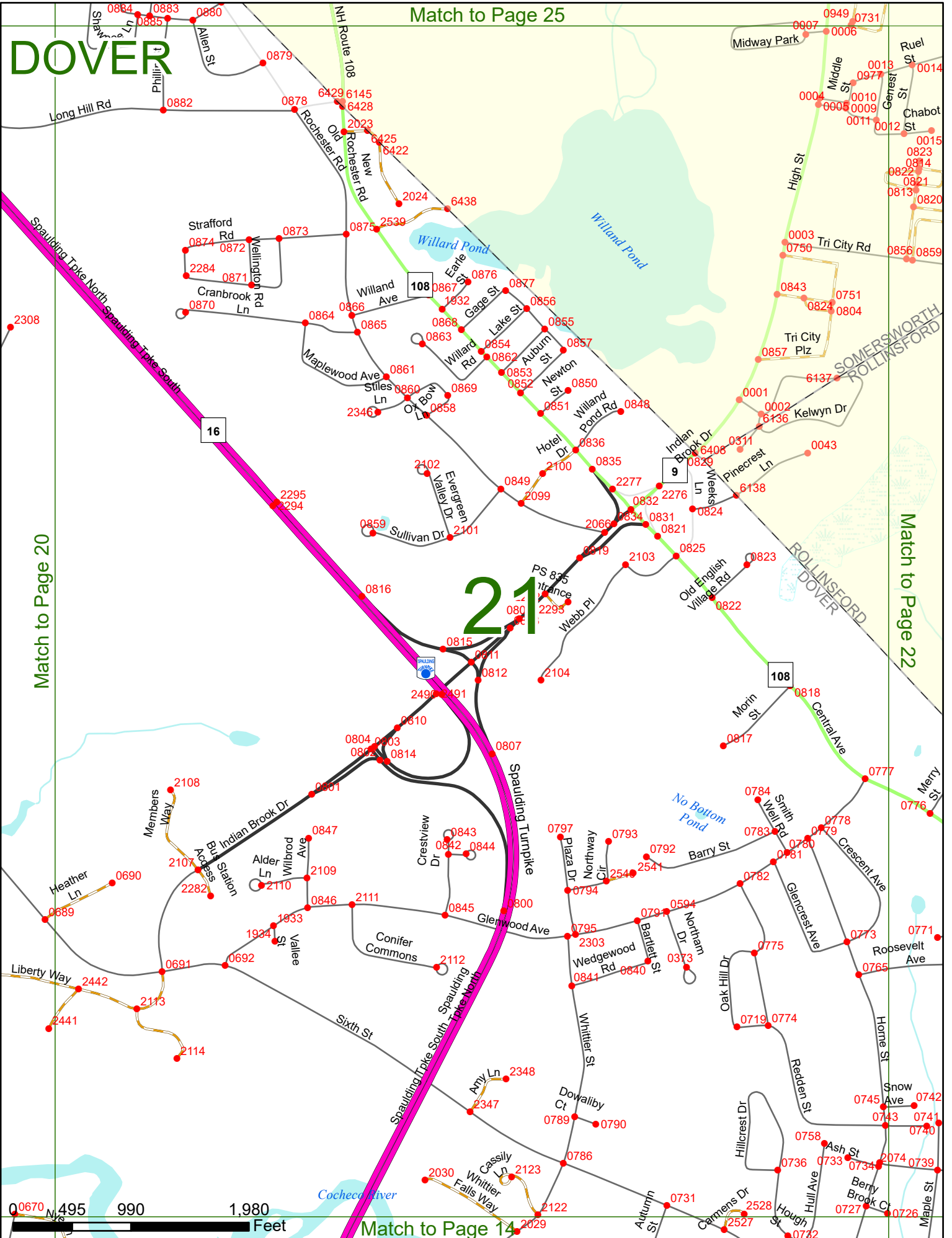
# DOVER

Match to Page 25

Match to Page 20

Match to Page 22

# 21



Match to Page 14



# DOVER

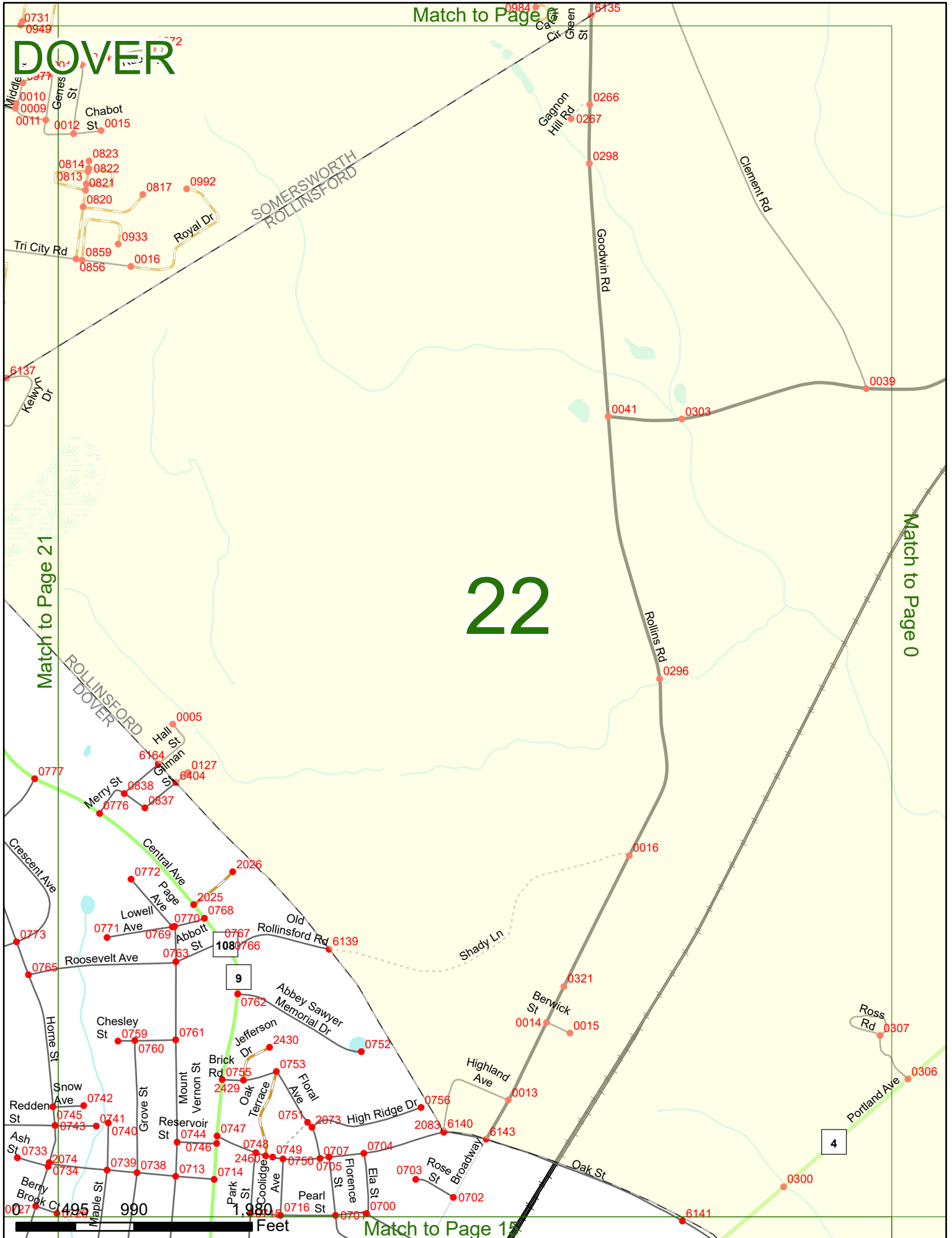
Match to Page 6

# 22

Match to Page 21

Match to Page 0

Match to Page 15



0731  
0949  
0010  
0009  
0011  
0012  
0015  
0823  
0814  
0822  
0813  
0821  
0820  
0817  
0992  
0933  
0859  
0856  
0016  
6137  
6135  
0266  
0267  
0298  
0039  
0041  
0303  
0005  
6164  
0127  
0838  
6404  
0837  
0776  
0777  
2026  
2025  
0768  
0772  
0770  
0769  
0771  
0763  
0767  
1080  
766  
6139  
0762  
2430  
0752  
0753  
2429  
0755  
0751  
2073  
0756  
0761  
0760  
0742  
0745  
0743  
0741  
0740  
0747  
0744  
0746  
0748  
0749  
0750  
0707  
0704  
0703  
0700  
0702  
0716  
0701  
0714  
2460  
0713  
0712  
0711  
0710  
0709  
0708  
0707  
0706  
0705  
0704  
0703  
0702  
0701  
0700  
0699  
0698  
0697  
0696  
0695  
0694  
0693  
0692  
0691  
0690  
0689  
0688  
0687  
0686  
0685  
0684  
0683  
0682  
0681  
0680  
0679  
0678  
0677  
0676  
0675  
0674  
0673  
0672  
0671  
0670  
0669  
0668  
0667  
0666  
0665  
0664  
0663  
0662  
0661  
0660  
0659  
0658  
0657  
0656  
0655  
0654  
0653  
0652  
0651  
0650  
0649  
0648  
0647  
0646  
0645  
0644  
0643  
0642  
0641  
0640  
0639  
0638  
0637  
0636  
0635  
0634  
0633  
0632  
0631  
0630  
0629  
0628  
0627  
0626  
0625  
0624  
0623  
0622  
0621  
0620  
0619  
0618  
0617  
0616  
0615  
0614  
0613  
0612  
0611  
0610  
0609  
0608  
0607  
0606  
0605  
0604  
0603  
0602  
0601  
0600  
0599  
0598  
0597  
0596  
0595  
0594  
0593  
0592  
0591  
0590  
0589  
0588  
0587  
0586  
0585  
0584  
0583  
0582  
0581  
0580  
0579  
0578  
0577  
0576  
0575  
0574  
0573  
0572  
0571  
0570  
0569  
0568  
0567  
0566  
0565  
0564  
0563  
0562  
0561  
0560  
0559  
0558  
0557  
0556  
0555  
0554  
0553  
0552  
0551  
0550  
0549  
0548  
0547  
0546  
0545  
0544  
0543  
0542  
0541  
0540  
0539  
0538  
0537  
0536  
0535  
0534  
0533  
0532  
0531  
0530  
0529  
0528  
0527  
0526  
0525  
0524  
0523  
0522  
0521  
0520  
0519  
0518  
0517  
0516  
0515  
0514  
0513  
0512  
0511  
0510  
0509  
0508  
0507  
0506  
0505  
0504  
0503  
0502  
0501  
0500  
0499  
0498  
0497  
0496  
0495  
0494  
0493  
0492  
0491  
0490  
0489  
0488  
0487  
0486  
0485  
0484  
0483  
0482  
0481  
0480  
0479  
0478  
0477  
0476  
0475  
0474  
0473  
0472  
0471  
0470  
0469  
0468  
0467  
0466  
0465  
0464  
0463  
0462  
0461  
0460  
0459  
0458  
0457  
0456  
0455  
0454  
0453  
0452  
0451  
0450  
0449  
0448  
0447  
0446  
0445  
0444  
0443  
0442  
0441  
0440  
0439  
0438  
0437  
0436  
0435  
0434  
0433  
0432  
0431  
0430  
0429  
0428  
0427  
0426  
0425  
0424  
0423  
0422  
0421  
0420  
0419  
0418  
0417  
0416  
0415  
0414  
0413  
0412  
0411  
0410  
0409  
0408  
0407  
0406  
0405  
0404  
0403  
0402  
0401  
0400  
0399  
0398  
0397  
0396  
0395  
0394  
0393  
0392  
0391  
0390  
0389  
0388  
0387  
0386  
0385  
0384  
0383  
0382  
0381  
0380  
0379  
0378  
0377  
0376  
0375  
0374  
0373  
0372  
0371  
0370  
0369  
0368  
0367  
0366  
0365  
0364  
0363  
0362  
0361  
0360  
0359  
0358  
0357  
0356  
0355  
0354  
0353  
0352  
0351  
0350  
0349  
0348  
0347  
0346  
0345  
0344  
0343  
0342  
0341  
0340  
0339  
0338  
0337  
0336  
0335  
0334  
0333  
0332  
0331  
0330  
0329  
0328  
0327  
0326  
0325  
0324  
0323  
0322  
0321  
0320  
0319  
0318  
0317  
0316  
0315  
0314  
0313  
0312  
0311  
0310  
0309  
0308  
0307  
0306  
0305  
0304  
0303  
0302  
0301  
0300  
0299  
0298  
0297  
0296  
0295  
0294  
0293  
0292  
0291  
0290  
0289  
0288  
0287  
0286  
0285  
0284  
0283  
0282  
0281  
0280  
0279  
0278  
0277  
0276  
0275  
0274  
0273  
0272  
0271  
0270  
0269  
0268  
0267  
0266  
0265  
0264  
0263  
0262  
0261  
0260  
0259  
0258  
0257  
0256  
0255  
0254  
0253  
0252  
0251  
0250  
0249  
0248  
0247  
0246  
0245  
0244  
0243  
0242  
0241  
0240  
0239  
0238  
0237  
0236  
0235  
0234  
0233  
0232  
0231  
0230  
0229  
0228  
0227  
0226  
0225  
0224  
0223  
0222  
0221  
0220  
0219  
0218  
0217  
0216  
0215  
0214  
0213  
0212  
0211  
0210  
0209  
0208  
0207  
0206  
0205  
0204  
0203  
0202  
0201  
0200  
0199  
0198  
0197  
0196  
0195  
0194  
0193  
0192  
0191  
0190  
0189  
0188  
0187  
0186  
0185  
0184  
0183  
0182  
0181  
0180  
0179  
0178  
0177  
0176  
0175  
0174  
0173  
0172  
0171  
0170  
0169  
0168  
0167  
0166  
0165  
0164  
0163  
0162  
0161  
0160  
0159  
0158  
0157  
0156  
0155  
0154  
0153  
0152  
0151  
0150  
0149  
0148  
0147  
0146  
0145  
0144  
0143  
0142  
0141  
0140  
0139  
0138  
0137  
0136  
0135  
0134  
0133  
0132  
0131  
0130  
0129  
0128  
0127  
0126  
0125  
0124  
0123  
0122  
0121  
0120  
0119  
0118  
0117  
0116  
0115  
0114  
0113  
0112  
0111  
0110  
0109  
0108  
0107  
0106  
0105  
0104  
0103  
0102  
0101  
0100  
0099  
0098  
0097  
0096  
0095  
0094  
0093  
0092  
0091  
0090  
0089  
0088  
0087  
0086  
0085  
0084  
0083  
0082  
0081  
0080  
0079  
0078  
0077  
0076  
0075  
0074  
0073  
0072  
0071  
0070  
0069  
0068  
0067  
0066  
0065  
0064  
0063  
0062  
0061  
0060  
0059  
0058  
0057  
0056  
0055  
0054  
0053  
0052  
0051  
0050  
0049  
0048  
0047  
0046  
0045  
0044  
0043  
0042  
0041  
0040  
0039  
0038  
0037  
0036  
0035  
0034  
0033  
0032  
0031  
0030  
0029  
0028  
0027  
0026  
0025  
0024  
0023  
0022  
0021  
0020  
0019  
0018  
0017  
0016  
0015  
0014  
0013  
0012  
0011  
0010  
0009  
0008  
0007  
0006  
0005  
0004  
0003  
0002  
0001  
0000

1000 Feet

9

4

# DOVER

Match to Page 0

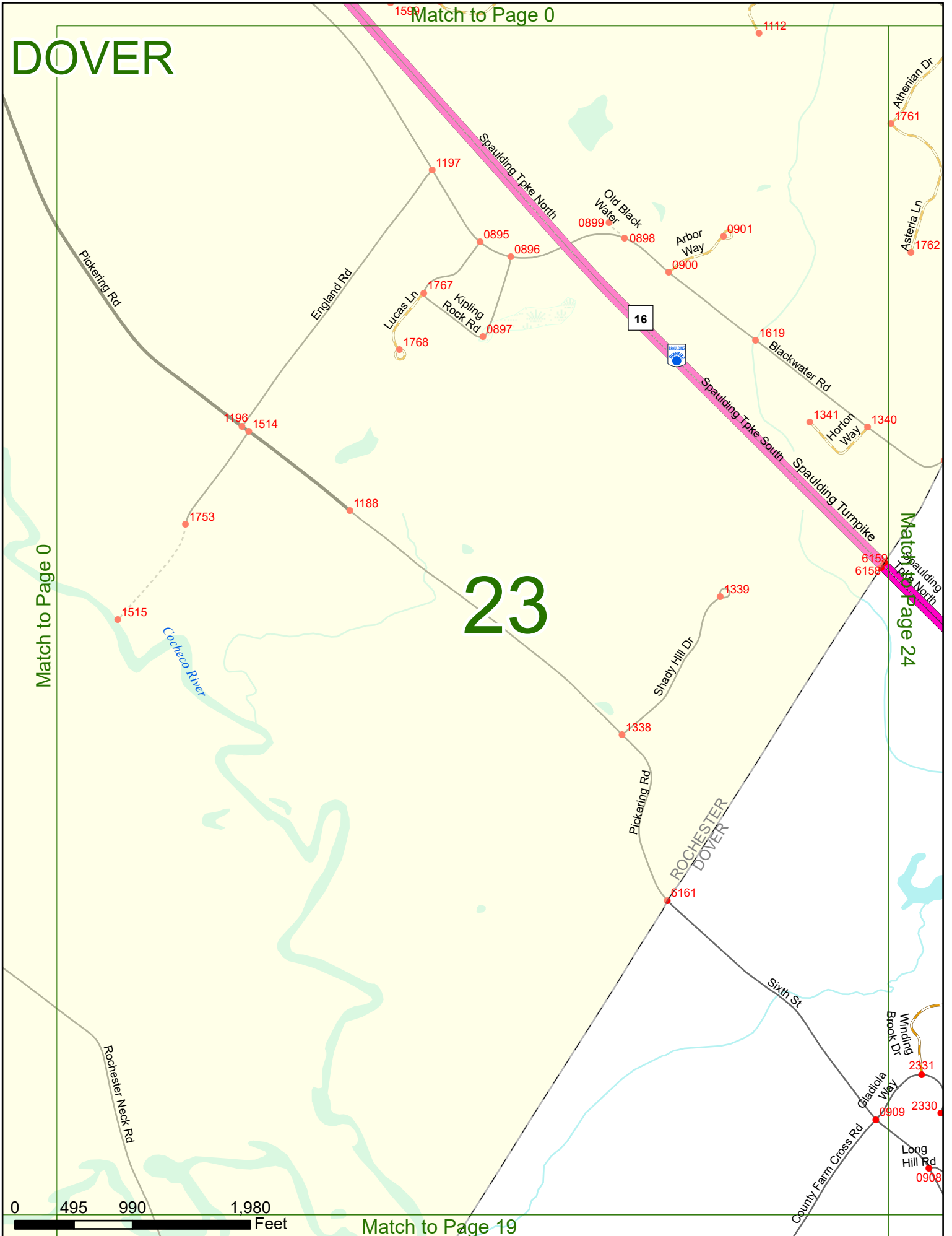
Match to Page 0

Match to Page 24

# 23

0 495 990 1,980 Feet

Match to Page 19



- 1590
- 1112
- 1197
- 0895
- 0896
- 0899
- 0898
- 0900
- 0901
- 1761
- 1762
- 1767
- 1768
- 1767
- 1768
- 1767
- 1768
- 1767
- 1768
- 1619
- 1341
- 1340
- 1196
- 1514
- 1753
- 1188
- 1515
- 1339
- 1338
- 6159
- 6158
- 6161
- 2331
- 2330
- 0909
- 0908

# DOVER

Match to Page 0

108

# 24

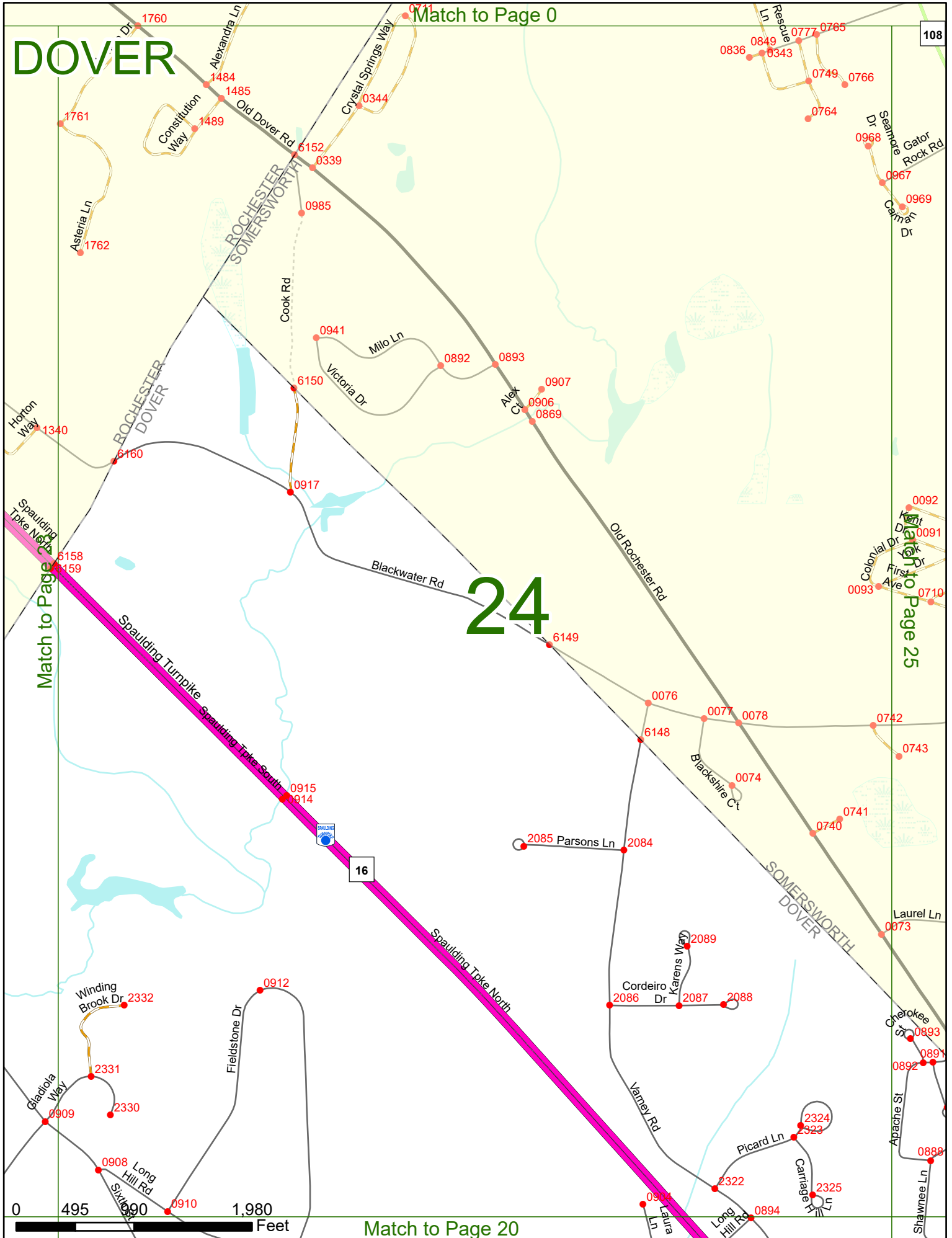
Match to Page 15

Match to Page 25

16



Match to Page 20



# DOVER

Match to Page 0

# 25

Match to Page 24

Match to Page 0

Match to Page 21

